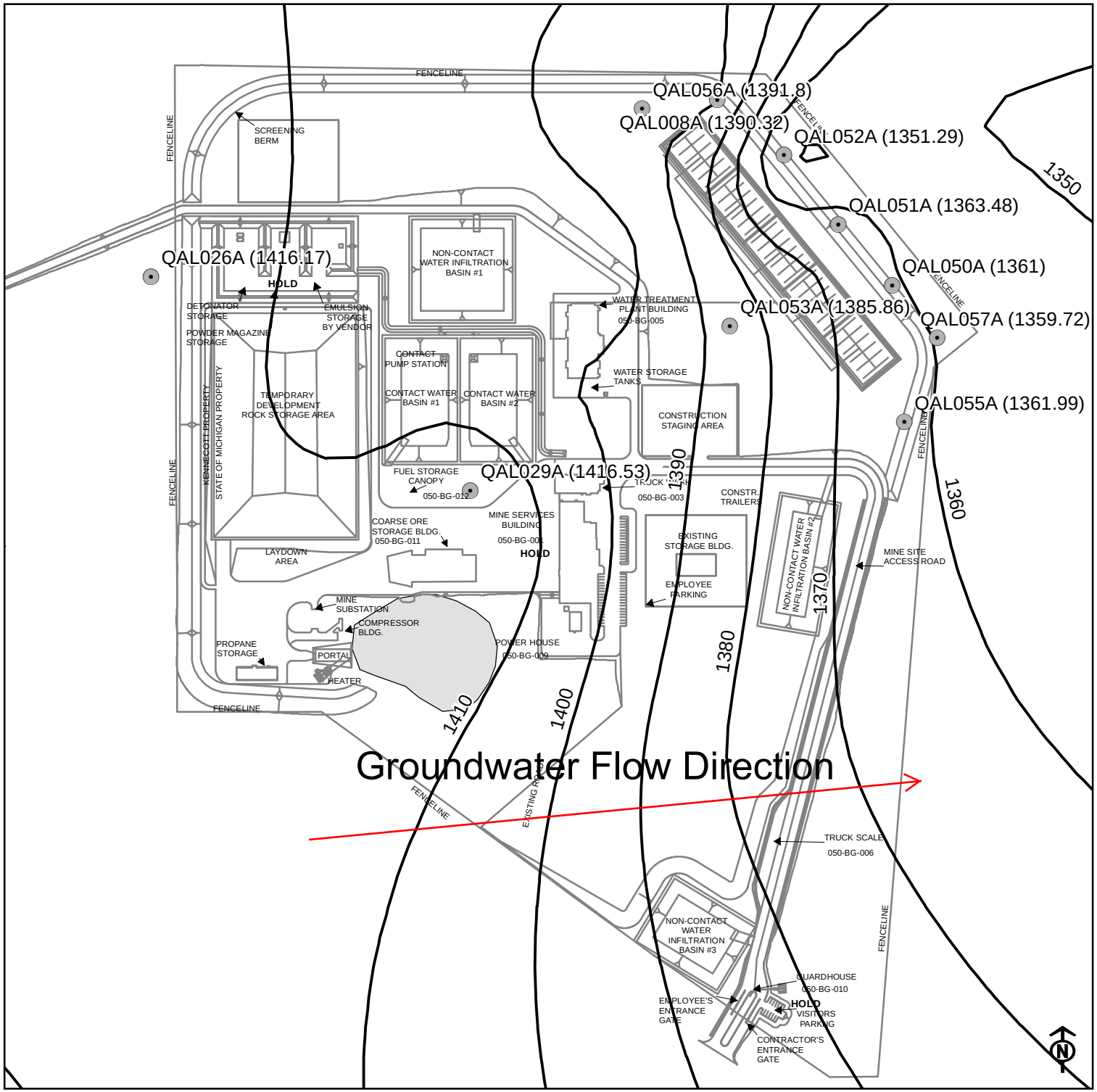

A-ZONE GROUNDWATER ELEVATION CONTOURS
SPRING BASEFLOW, MAY 2012

Legend

- Monitoring Well
- Groundwater Elevation Contour (10' interval)
- Mine Facilities
- Outcrop

Reference

Data provided by Eagle Mine and North Jackson Company
Projection & Datum: UTM NAD 83 Zone 16N

0 500 Feet

1:5,500

Eagle Mine
a subsidiary of lundin mining

North Jackson Company
ENVIRONMENTAL SCIENCE & ENGINEERING

Figure:

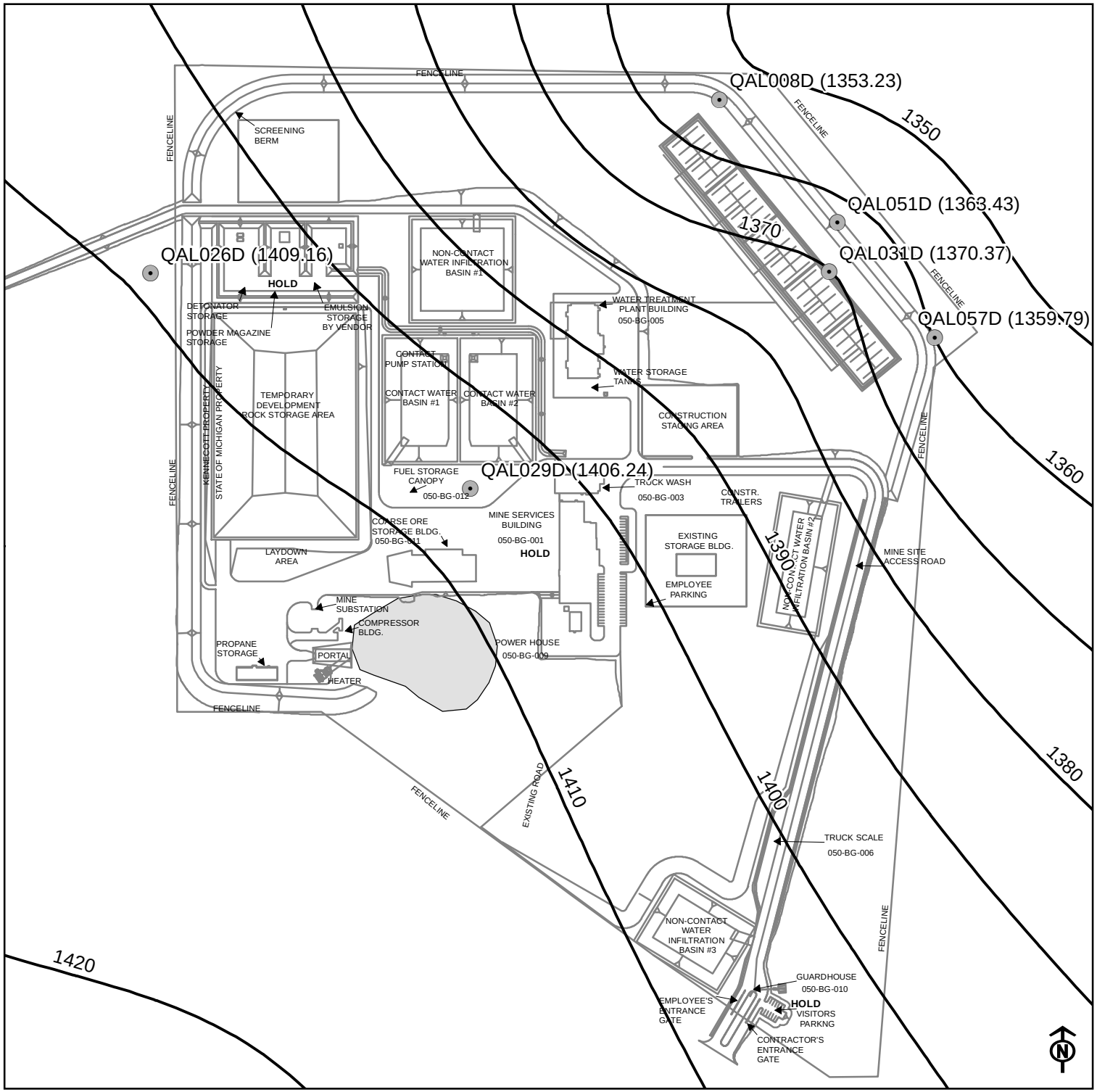

D-ZONE GROUNDWATER ELEVATION CONTOURS
SPRING BASEFLOW, MAY 2012

Legend

- Monitoring Well
- Groundwater Elevation Contour (10' interval)
- Mine Facilities
- Outcrop

Reference

Data provided by Eagle Mine and North Jackson Company
Projection & Datum: UTM NAD 83 Zone 16N

0 500 Feet

1:5,500

Eagle Mine
a subsidiary of Lundin mining

North Jackson Company
ENVIRONMENTAL SCIENCE & ENGINEERING

Figure:

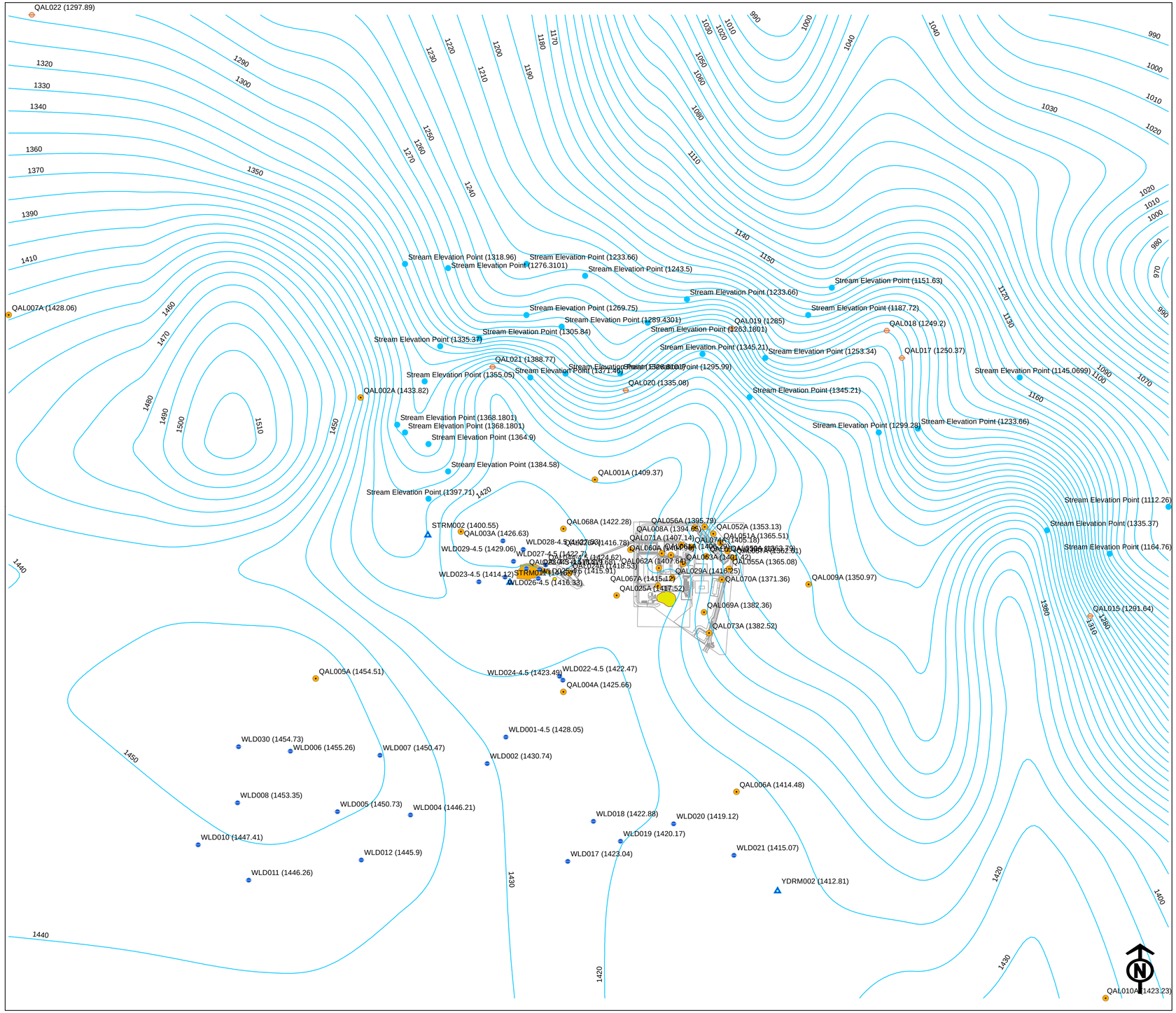

A-ZONE GROUNDWATER ELEVATION CONTOURS
SUMMER BASEFLOW, AUGUST 2013
HS VIEW

Legend

- Monitoring Well
- Seep Piezometer
- Surface Water Monitoring Location
- Wetland Piezometer
- Stream Elevation Point
  (Source: Digital Elevation Model: 98 ft resolution)
- Groundwater Elevation Contour (10' interval)
- Mine Facilities
- Ore Body
- Outcrop

Reference

Data provided by Kennecott Eagle Minerals, North Jackson Company
Projection & Datum: UTM NAD 83 Zone 16N

0 2,000 4,000 Feet

1:16,000

Kennecott Eagle Minerals

Eagle Project
Hydrologic Monitoring Update
Kennecott Eagle Minerals Company

North Jackson Company
ENVIRONMENTAL SCIENCE & ENGINEERING

Figure: 1