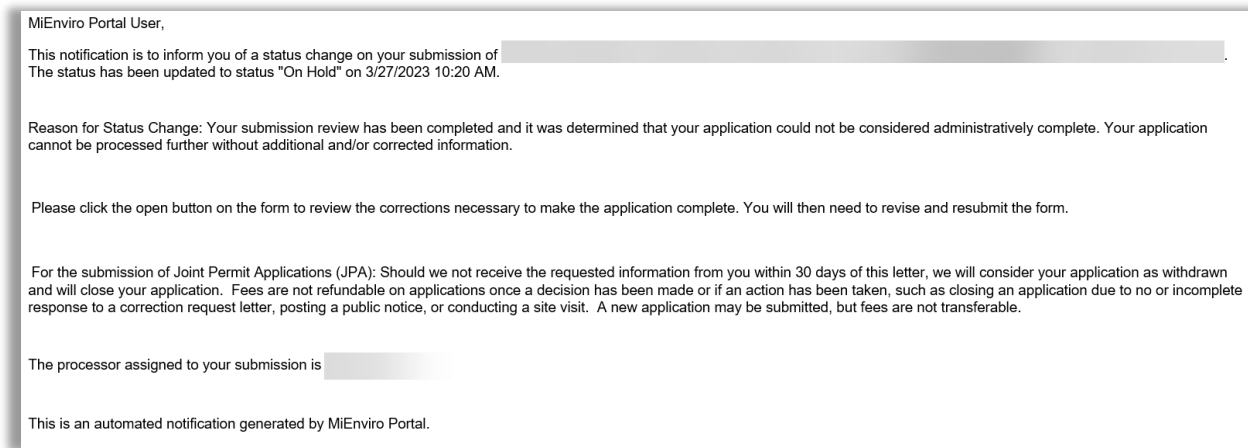


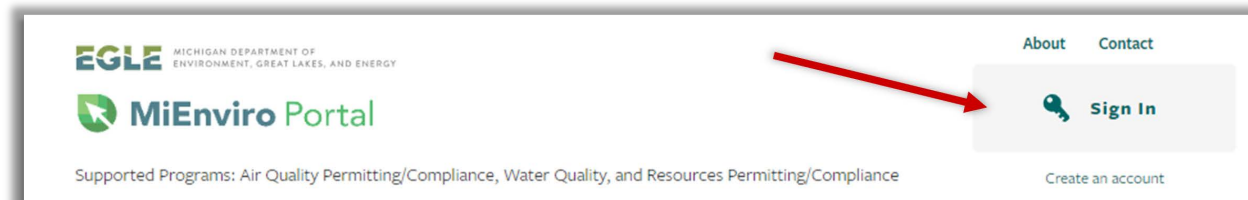
Revising a Joint Permit Application Submission in



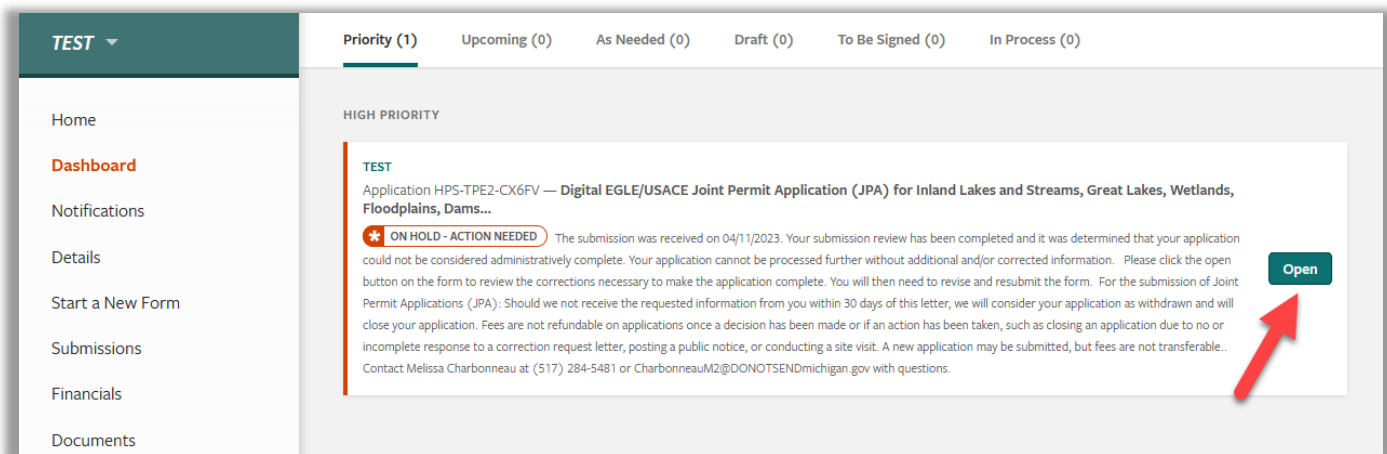
If you have received an email notification (example below) that your Joint Permit Application (JPA) requires additional and/or corrected information, you can make those changes in the MIEnviro Portal.



First, log in at MiEnviro.michigan.gov/ncore/external/home.



Once logged in, click the “Open” button for your application.



This will take you to the application to address the changes, from here you will click the “**Revise Submission**” button and then click “**OK**” to confirm the change.

SUBMISSION OVERVIEW
Digital EGLE/USACE Joint Permit Application (JPA) for Inland Lakes and Streams, Great Lakes, Wetlands, Floodplains, Dams, Environmental Areas, High Risk Erosion Areas and Critical Dune Areas
 ID # HPS-TPE2-CX6FV

View Form
 A complete view of the submitted form data

Summary

NAME: Digital EGLE/USACE Joint Permit Application (JPA) for Inland Lakes and Streams, Great Lakes, Wetlands, Floodplains, Dams, Environmental Areas, High Risk Erosion Areas and Critical Dune Areas

SUBMITTED: 04/11/2023 (0 days ago) by [User]

SUBMISSION ID: HPS-TPE2-CX6FV

SUBMISSION REASON: New

WORKGROUP: —

Status
 ON HOLD

Revise Submission
 Your form requires corrections. Please address them by modifying your form and resubmitting.

Print

Download / Export

View Confirmation

Notes & Issues

RESOURCE AND ACTIVITY TYPE - IS FILLING OF 10,000 CUBIC YARDS OR MORE PROPOSED (CUMULATIVELY) WITHIN WETLANDS, STREAMS, LAKES, OR GREAT LAKES?

1 Filling cubic yards — Please change this answer to yes.
 Added by [User] 2023-04-12 12:33 PM **ACTION REQUIRED**

PROJECT DESCRIPTION - PROJECT ALTERNATIVES: DESCRIBE ALL OPTIONS CONSIDERED AS ALTERNATIVES TO THE PROPOSED PROJECT, AND DESCRIBE HOW IMPACTS TO STATE AND FEDERAL REGULATED WATERS WILL BE AVOIDED AND MINIMIZED. THIS MAY INCLUDE OTHER LOCATIONS, MATERIALS, ETC.

1 Project Description — Here you will be able to see what needs to be corrected with notes from EGLE Staff.
 Added by [User] 2023-04-12 12:32 PM **ACTION REQUIRED**

Fees

Charges \$100.00

Adjustment \$0.00

SUBMISSION OVERVIEW
Digital EGLE/USACE Joint Permit Application (JPA) for Inland Lakes and Streams, Great Lakes, Wetlands, Floodplains, Dams, Environmental Areas, High Risk Erosion Areas and Critical Dune Areas
 ID # HPS-TPE2-CX6FV

View Form
 A complete view of the submitted form data

Summary

NAME: Digital EGLE/USACE Joint Permit Application (JPA) for Inland Lakes and Streams, Great Lakes, Wetlands, Floodplains, Dams, Environmental Areas, High Risk Erosion Areas and Critical Dune Areas

SUBMITTED: 04/11/2023 (0 days ago) by [User]

SUBMISSION ID: HPS-TPE2-CX6FV

SUBMISSION REASON: New

WORKGROUP: —

Status
 ON HOLD

Revise Submission
 Your form requires corrections. Please address them by modifying your form and resubmitting.

Print

Download / Export

View Confirmation

Notes & Issues

RESOURCE AND ACTIVITY TYPE - IS FILLING OF 10,000 CUBIC YARDS OR MORE PROPOSED (CUMULATIVELY) WITHIN WETLANDS, STREAMS, LAKES, OR GREAT LAKES?

1 Filling cubic yards — Please change this answer to yes.
 Added by [User] 2023-04-12 12:33 PM **ACTION REQUIRED**

PROJECT DESCRIPTION - PROJECT ALTERNATIVES: DESCRIBE ALL OPTIONS CONSIDERED AS ALTERNATIVES TO THE PROPOSED PROJECT, AND DESCRIBE HOW IMPACTS TO STATE AND FEDERAL REGULATED WATERS WILL BE AVOIDED AND MINIMIZED. THIS MAY INCLUDE OTHER LOCATIONS, MATERIALS, ETC.

1 Project Description — Here you will be able to see what needs to be corrected with notes from EGLE Staff.
 Added by [User] 2023-04-12 12:32 PM **ACTION REQUIRED**

Fees

Charges \$100.00

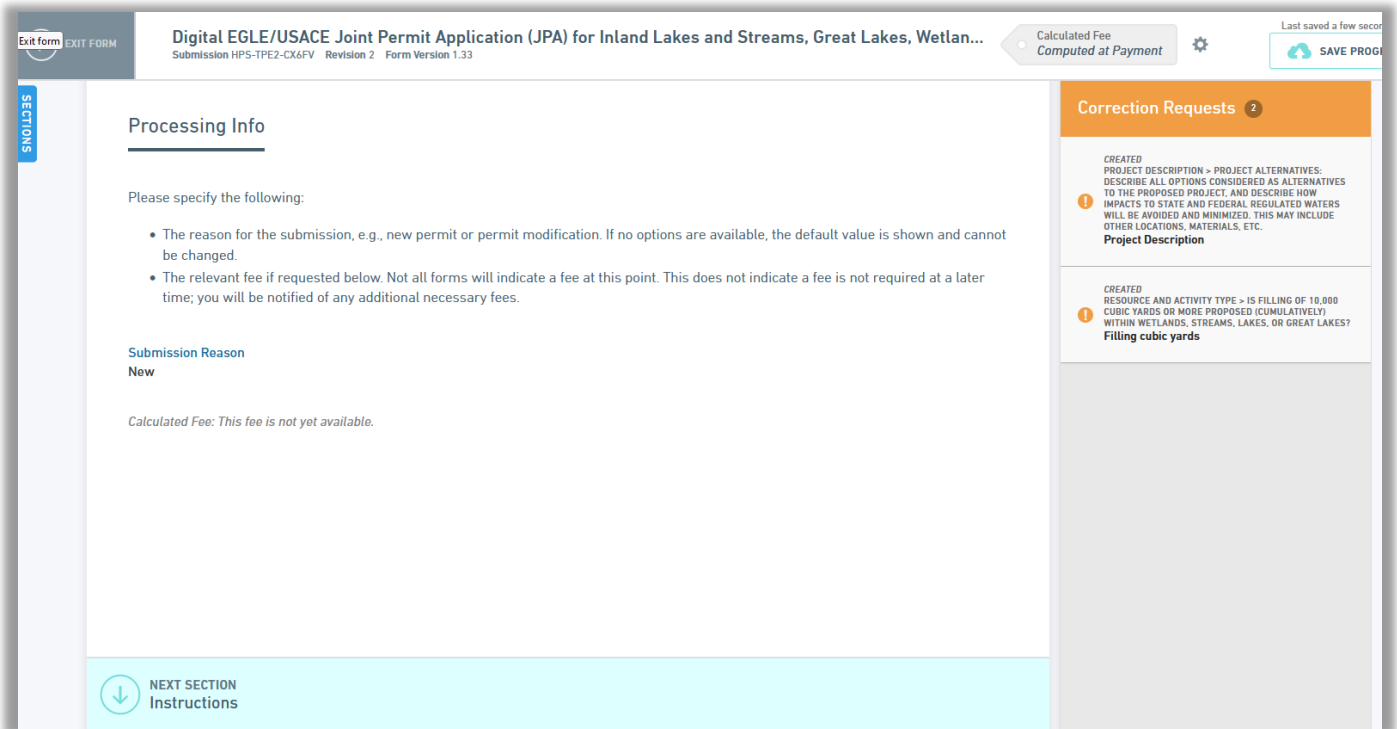
Adjustment \$0.00

mienviro-ut.michigan.gov

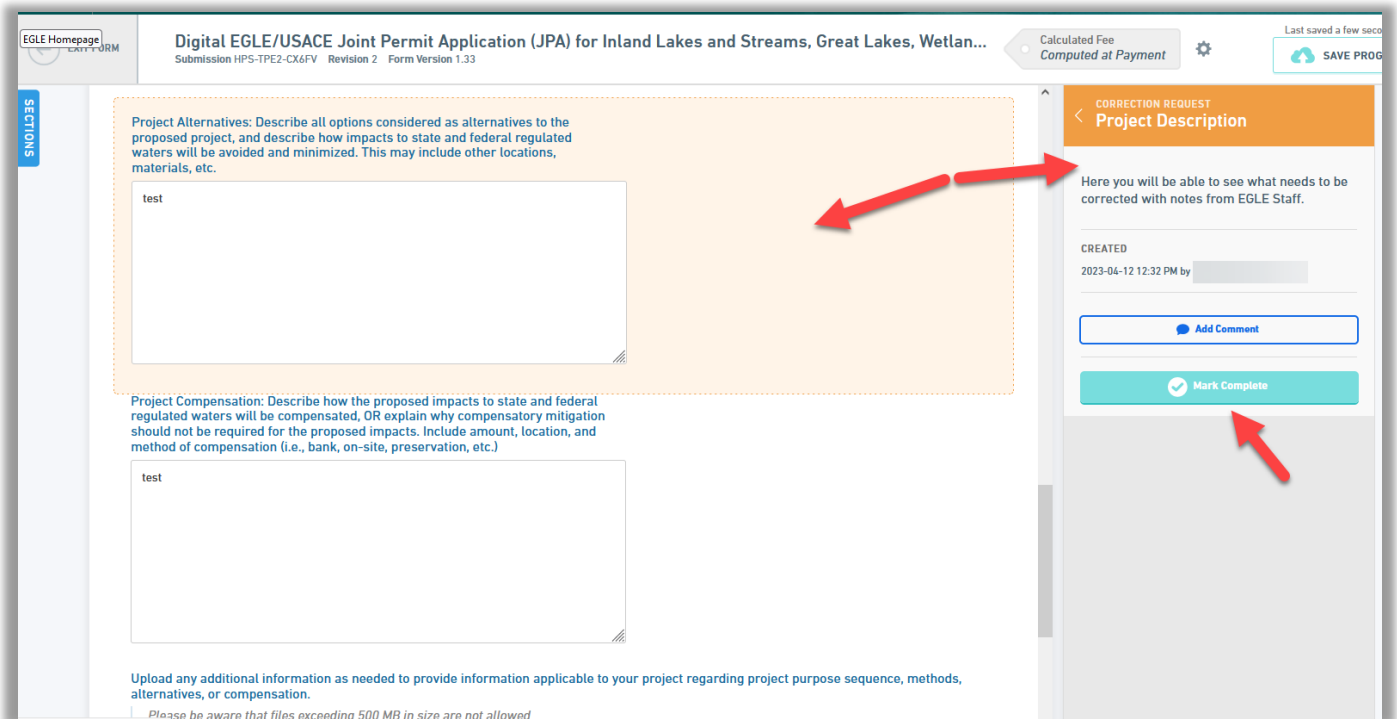
Are you sure you want to revise your application or submittal? Please note that this submission will not receive further review until you have completed the revision and Certified and Submitted the revised version. If you do not Submit and Certify the revised version, it cannot be processed further. If you do not submit the form it will eventually be deleted from the system.

OK Cancel

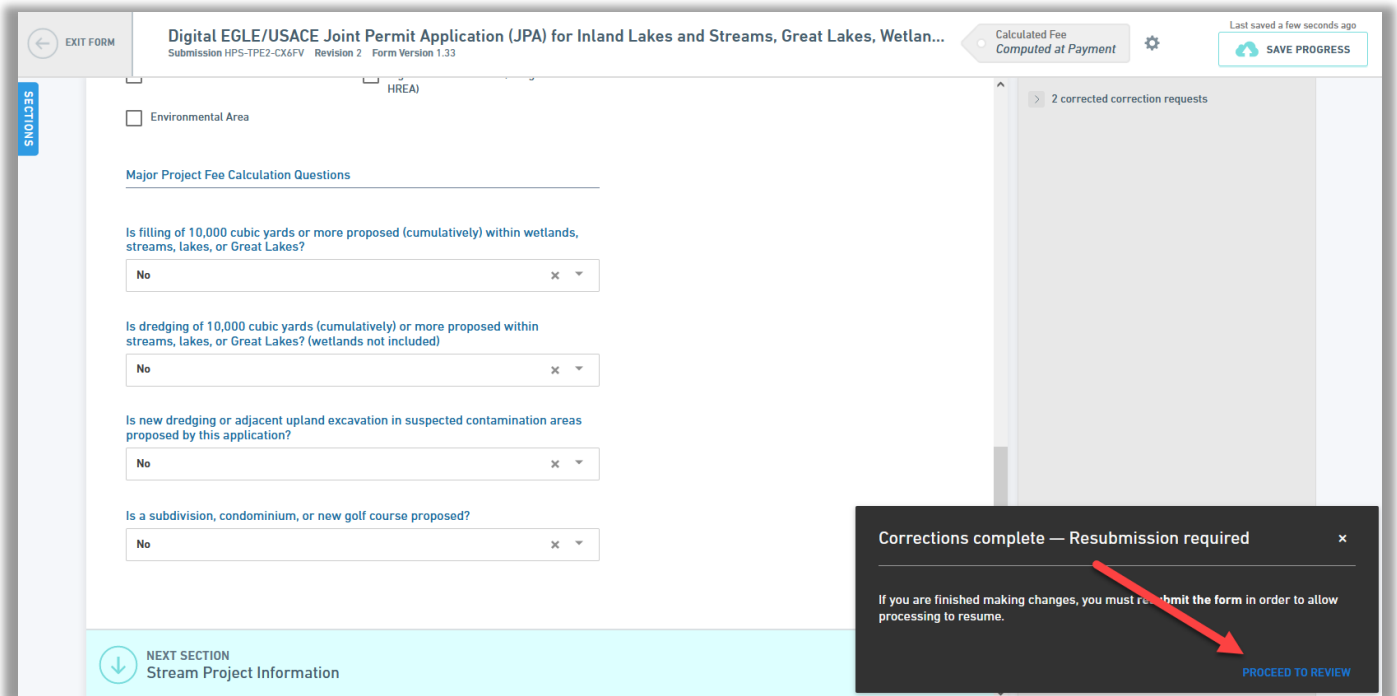
You will be able to see your correction requests in the right hand pane. Clicking each request will take you to that section on the application to address the correction request.



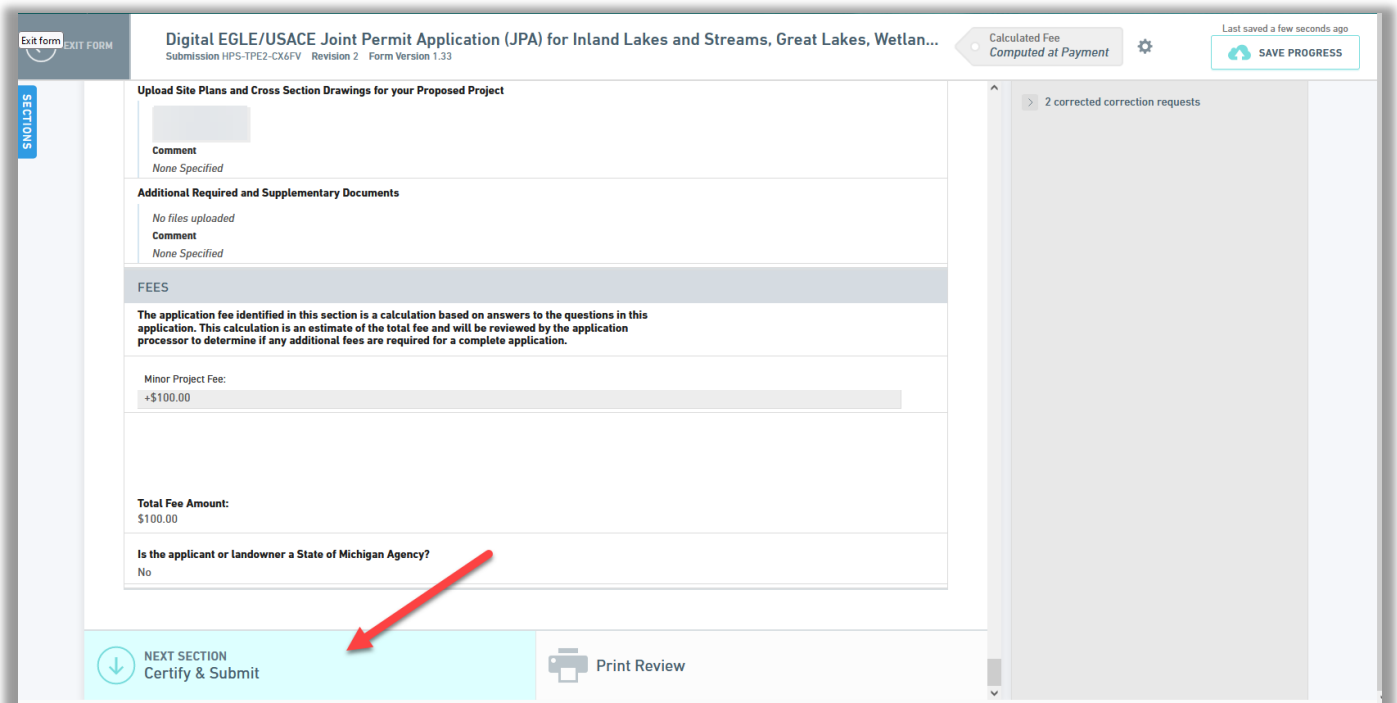
Review the request on the right and update the information on the application. After the change has been made click the aqua "Mark Complete" button.



After all the corrections have been marked complete a pop up will appear saying “corrections complete – resubmission required.” Click the “**PROCEED TO REVIEW**” button.



Review the application, then recertify and submit your changes by clicking “**Certify & Submit.**”



ADDITIONAL RESOURCES

- Additional MiEnviro resources: [Michigan.gov/egle/maps-data/mienviroportal](https://michigan.gov/egle/maps-data/mienviroportal)
- JPA MiEnviro guidance: [Michigan.gov/JointPermit](https://michigan.gov/JointPermit)

If you have any questions regarding this process, please reach out to MiEnviro Support staff at EGLE-WRD-MiEnviro@Michigan.gov.

For questions specific to the Joint Permit Application, contact field staff assigned by county: [Land/Water Interface Permitting Staff Map \(michigan.gov\)](#)

This publication is intended for guidance only and may be impacted by changes in legislation, rules, policies, and procedures adopted after the date of publication. Although this publication makes every effort to teach users how to meet applicable compliance obligations, use of this publication does not constitute the rendering of legal advice.

EGLE does not discriminate on the basis of race, sex, religion, age, national origin, color, marital status, disability, political beliefs, height, weight, genetic information, or sexual orientation in the administration of any of its programs or activities, and prohibits intimidation and retaliation, as required by applicable laws and regulations.

To request this material in an alternate format, contact EGLE-Accessibility@Michigan.gov or 800-662-9278.