These instructions are for Public Transportation Agencies that or their authorized agent(s) eligible to receive Act 51 funding , for projects that involve the construction, maintenance, or improvement of a public transportation facility. Airport projects and public pathways that are partly funded through MDOT are also covered.

Instructions will cover the following:

- **Creating a new account**
- **Finding the correct form to use**
- **Filling out a new application for a new site**
- **Assigning another use access to your site**
- **Submitting a 2nd form/application for an existing site**
- **Submitting a revision to an existing application**
- **Searching for existing Public Notices**
- **Using site explorer to find existing information**

MiWaters

Typical Transportation Related Applications in MiWaters

- **Transportation JPA for wetland, lake, and stream impacts**
- **Notice of Coverage/Construction Storm Water**
- **Transportation Preliminary Review**
- **Transportation Emergency Form**
- **Transportation T&E Review (coming soon)**

MiWaters

- **Go to www. michigan.gov/wrd**

or

- **https://miwaters.deq.state.mi.us**

http://www.michigan.gov/deq/0,1607,7-135-3306_28610---,00.htr

DEQ - Water Resources Divi...

File Edit View Favorites Tools Help

Daily Summary Observati... Wetlands Map Viewer DEQ - Water Pages - Individual Develo... Suggested Sites

DEQ Contacts Permits Online Services Programs Locations MI.gov

Search

Department of Environmental Quality

AIR | LAND | WASTE | WATER | SUSTAINABILITY

ABOUT THE DEQ

ABOUT THE DEQ

- Divisions & Offices
- Information
- Inside DEQ
- Pipeline Task Force
- Working for DEQ

DEQ | ABOUT THE DEQ

Water Resources Division

Organization Chart Phone List District Office Contact Information
Information Guide (Who Does What) What We Do MiWaters

The Water Resources Division (WRD) protects and monitors Michigan's waters - swimmable, fishable, fish safe to eat, and healthy aquatic ecosystems.

- WRD Program Guide
- WRD Measures of Success
- WRD Metrics - updated 4/28/2014
- WRD 2013 Accomplishments
- DEQ Operating Procedures
- DEQ Calendar

Please send comments or suggestions to WRD, P.O. Box 30458, Lansing, MI, 48909-7958, 517-284-5567.

What's New

- Michigan has finalized its 2016 Implementation Plan for the Western Lake Erie Basin Collaborative. This plan is the first step in achieving a 40% phosphorus reduction by 2025, and will be reviewed and updated on an annual basis. 1/15/2016
- DEQ-WRD launched a new information system called MiWaters, a web-based permitting and compliance database, on August 17, 2015. The direct link to the new application is https://miwaters.deq.state.mi.us/miwaters/#/external/home.

Program Links

Permits Section
Aquatic Nuisance Control
Dam Safety
Flood Discharges
Groundwater Discharge
Hydrologic Data
Low Flow Discharges
NPDES Permits
Request a Discharge
Storm Water
Subdivision Floodplain

Executive Section
Oil Spill Clean-up
Aquatic Invasive Species

Surface Water Assessment
Areas of Concern
Assessment of Michigan Waters
Beach Water Monitoring
Dredging Projects
High Risk Erosion Areas
Inland Lakes and Streams Protection

Staff Maps
Biosolids
CAFO
CSO/SSO
Dam Safety
Floodplain
Groundwater Discharge
Industrial Pretreatment (IPP)
Industrial Storm Water
Land/Water Permits
Municipal Storm Water (MS4)

http://www.michigan.gov/deq/0,4561,7-135-3313_72753---,00.htr

DEQ - Water Resources Division | DEQ - MiWaters

File Edit View Favorites Tools Help

Daily Summary Observati... | Wetlands Map Viewer | DEQ - Water | Pages - Individual Develo... | Suggested Sites

ABOUT THE DEQ | AIR | LAND | WASTE | WATER | SUSTAINABILITY

WATER

- Great Lakes
- Drinking Water
- Lakes & Streams
- Onsite Wastewater
- Wetlands
- **MiWaters**
- Permits
- Water Management

DEQ WATER MIWATERS

MiWaters

On August 17, 2015, the DEQ's Water Resources Division (WRD) launched a new information system called MiWaters. MiWaters is a state-of-the-art, comprehensive, Web-based permitting and compliance database. The system replaces over 25 applications and databases currently used by the WRD, some of which are over 30 years old.

MiWaters establishes a streamlined electronic permitting process, allowing Michigan to fulfill federal electronic reporting requirements and providing an online component for access to public information. The focus of MiWaters is permitting and compliance, including National Pollutant Discharge Elimination System (NPDES), storm water, groundwater discharge, aquatic nuisance control, Part 41 construction, and land and water interface permits. It also includes electronic reporting of untreated or partially treated sanitary ...

READ MORE

Information

- MiWaters has launched!
  The link to the application is https://miwaters.deq.state.mi.us.
- Get the latest updates - subscribe to receive MiWaters bulletins
- Who to Contact
- MiWaters System Requirements
- Certifier Agreement

Training

- Seminars, Webinars, Videos, and other training material

Related Links

- MDEQ/USACE Joint Permit Application Information
- National Pollutant Discharge Elimination System (NPDES) Permit Information
- Water Resources Division home page

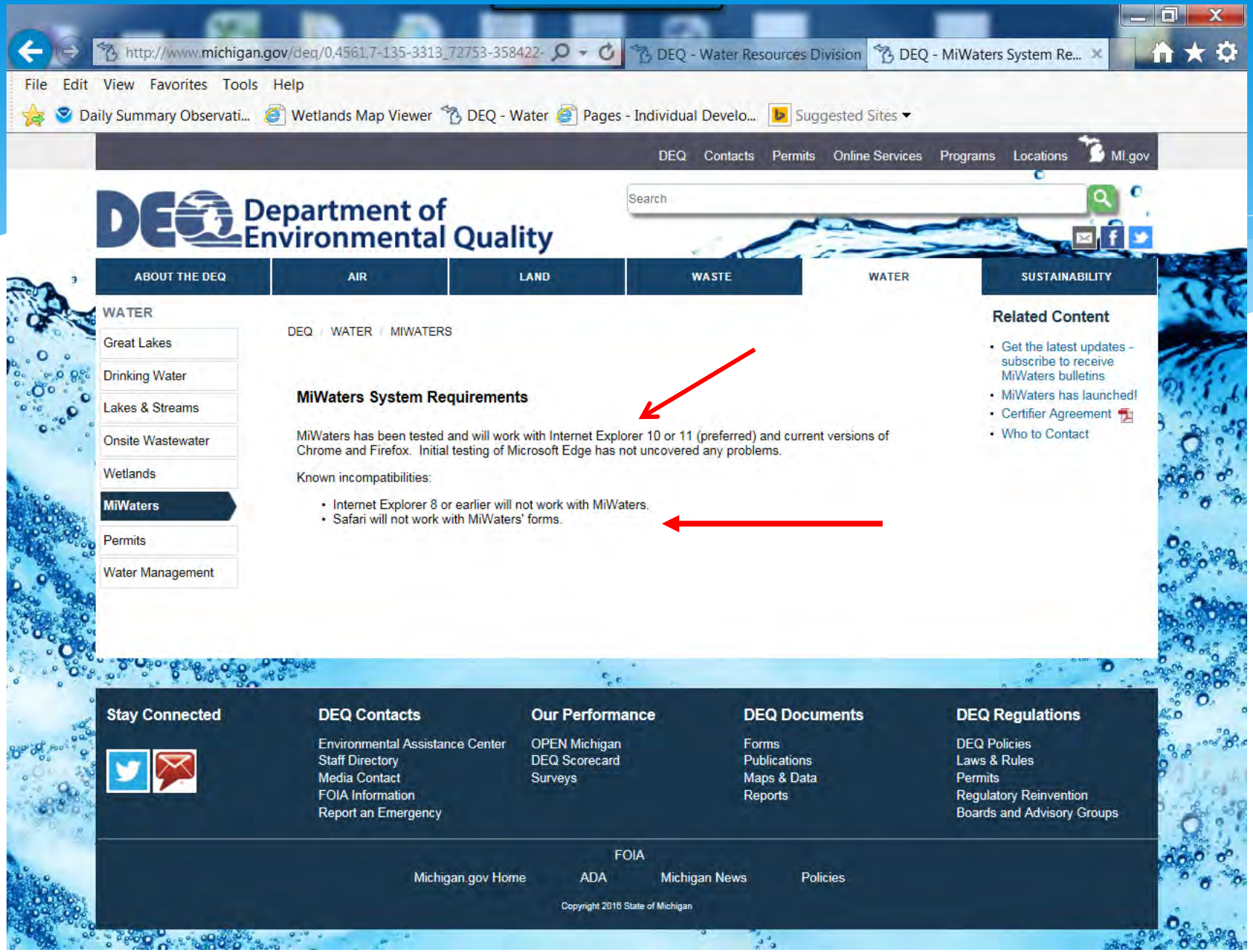
http://www.michigan.gov/deq/0,4561,7-135-3313_72753-358422-
DEQ - Water Resources Division
DEQ - MiWaters System Re...
File Edit View Favorites Tools Help
Daily Summary Observati...
Wetlands Map Viewer
DEQ - Water
Pages - Individual Develo...
Suggested Sites
DEQ Contacts Permits Online Services Programs Locations MI.gov
Department of Environmental Quality
Search
ABOUT THE DEQ
AIR
LAND
WASTE
WATER
SUSTAINABILITY
WATER
Great Lakes
Drinking Water
Lakes & Streams
Onsite Wastewater
Wetlands
MiWaters
Permits
Water Management
DEQ / WATER / MIWATERS
MiWaters System Requirements
MiWaters has been tested and will work with Internet Explorer 10 or 11 (preferred) and current versions of Chrome and Firefox. Initial testing of Microsoft Edge has not uncovered any problems.
Known incompatibilities:
Internet Explorer 8 or earlier will not work with MiWaters.
Safari will not work with MiWaters' forms.
Related Content
Get the latest updates - subscribe to receive MiWaters bulletins
MiWaters has launched!
Certifier Agreement
Who to Contact
Stay Connected
DEQ Contacts
Environmental Assistance Center
Staff Directory
Media Contact
FOIA Information
Report an Emergency
Our Performance
OPEN Michigan
DEQ Scorecard
Surveys
DEQ Documents
Forms
Publications
Maps & Data
Reports
DEQ Regulations
DEQ Policies
Laws & Rules
Permits
Regulatory Reinvention
Boards and Advisory Groups
FOIA
Michigan.gov Home
ADA
Michigan News
Policies
Copyright 2016 State of Michigan

Training Videos Available

- MiWaters Overview
- Establishing an Account
- Maintaining Your Profile
- Inviting Another Person to View or Manage Your Site Information
- Finding an Application or Request to Submit
- Submitting an Application or Request
- Viewing Information Related to Your Site

Create an Account

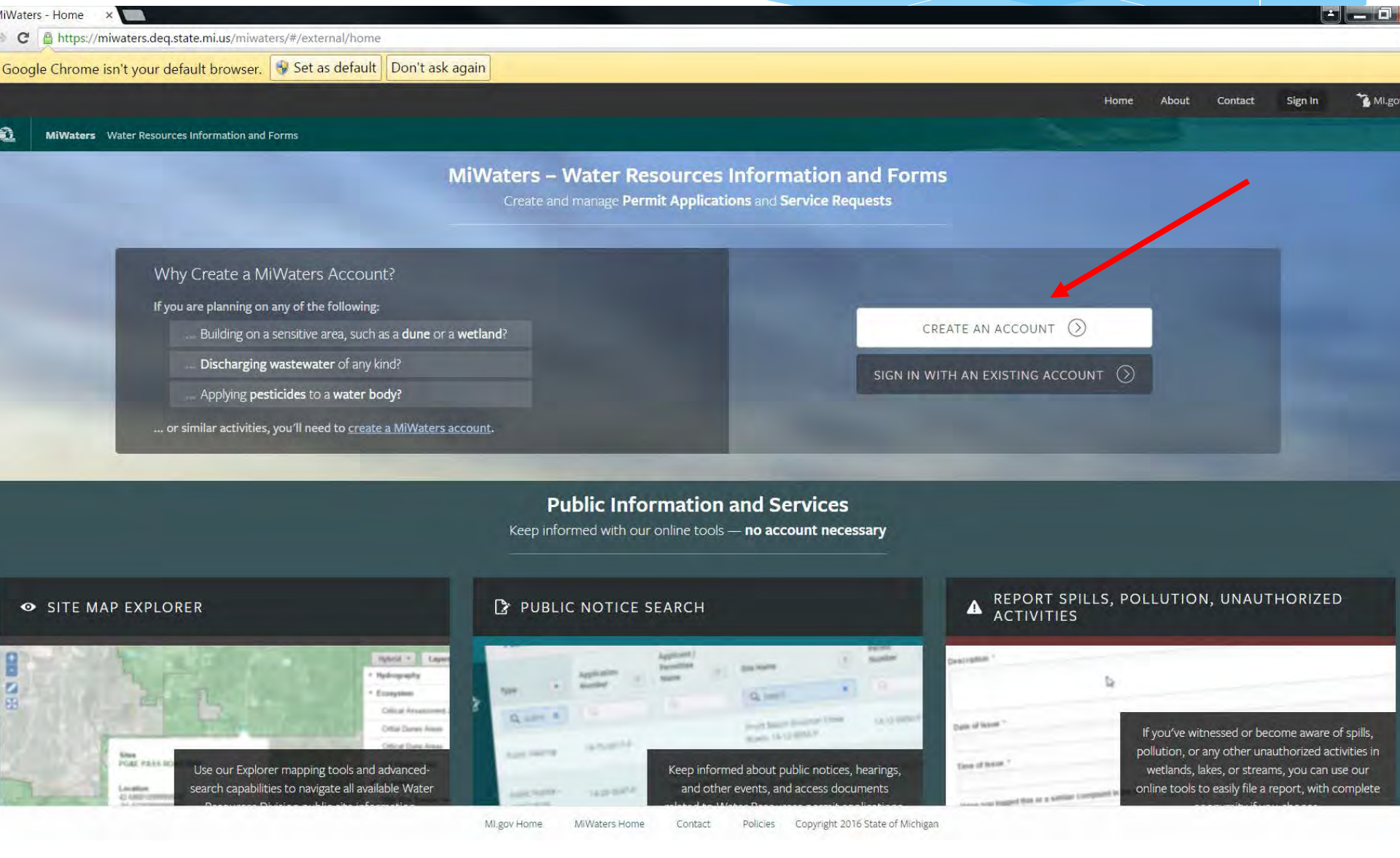

Creating Your Account

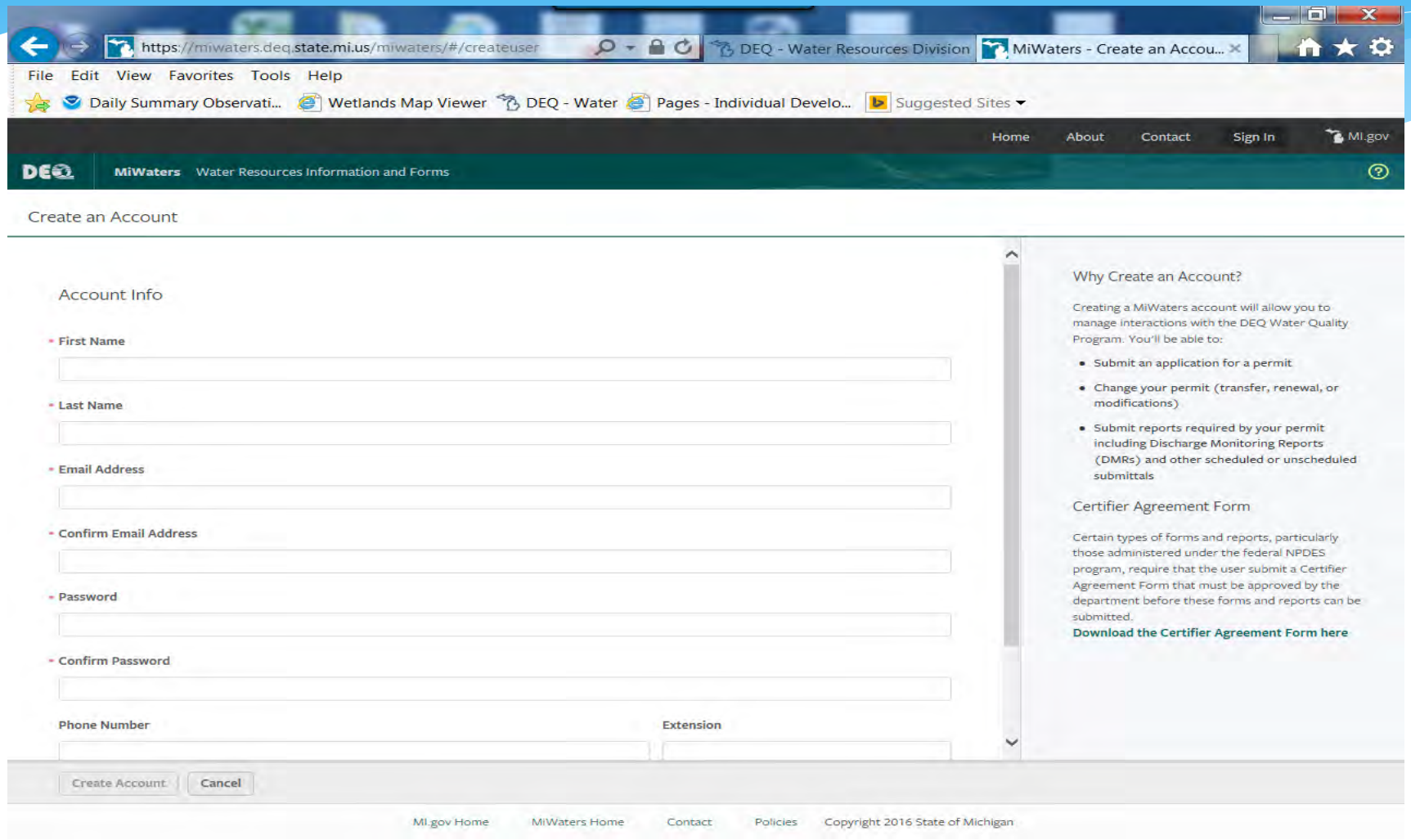

Existing Account

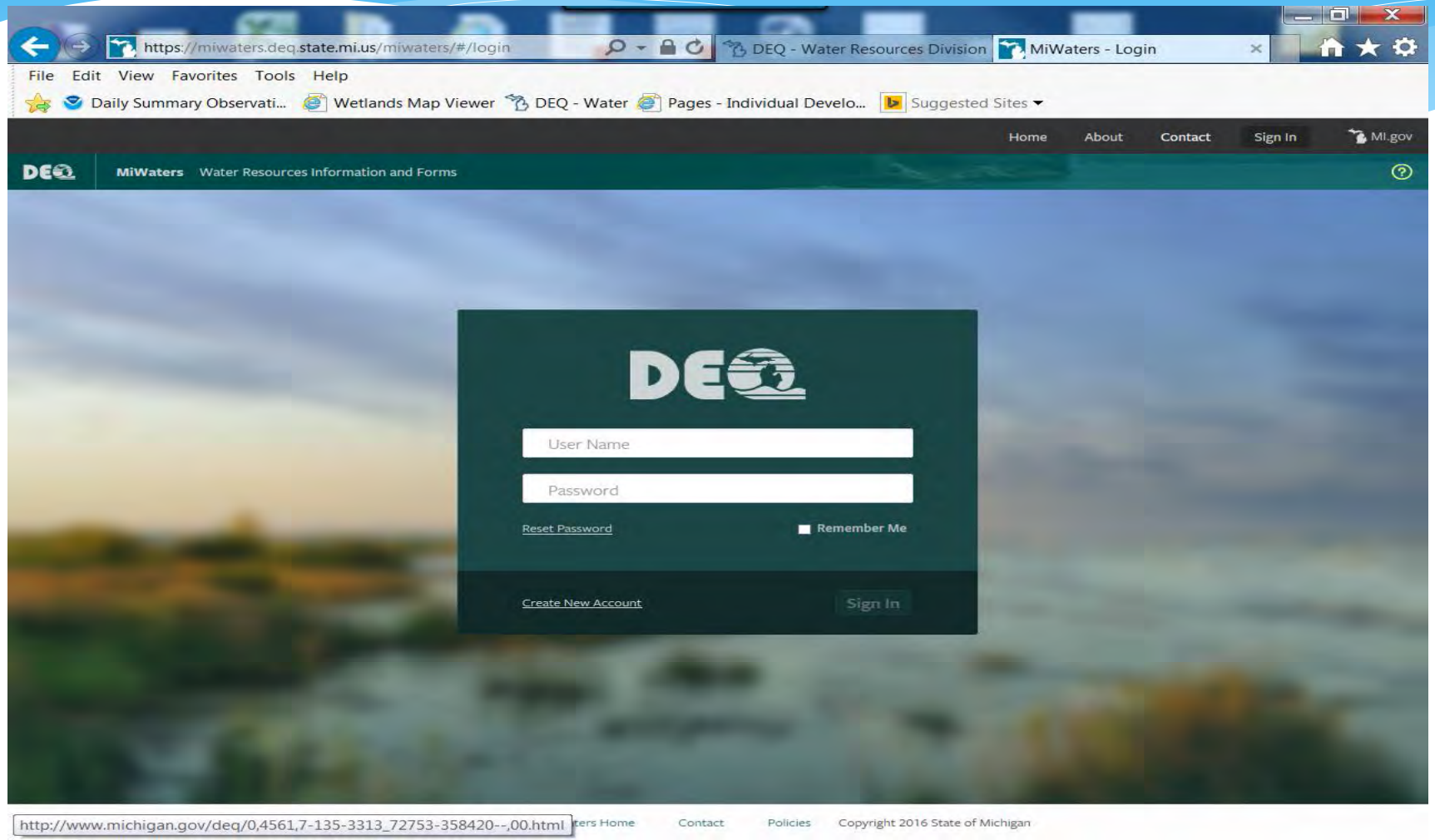

Finding the Right Form-Click on Browsing the Available Application

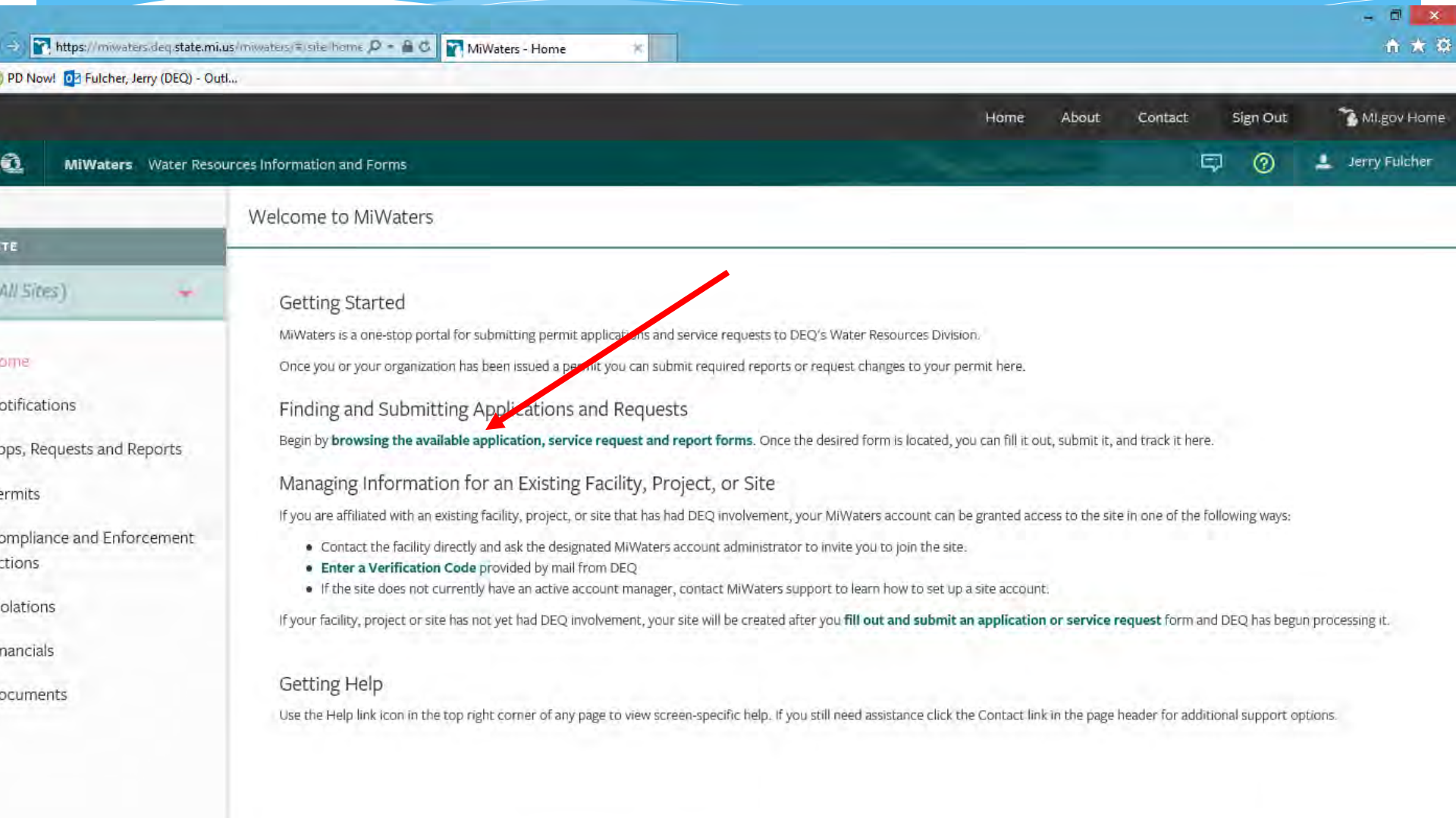

Click on Start New Form

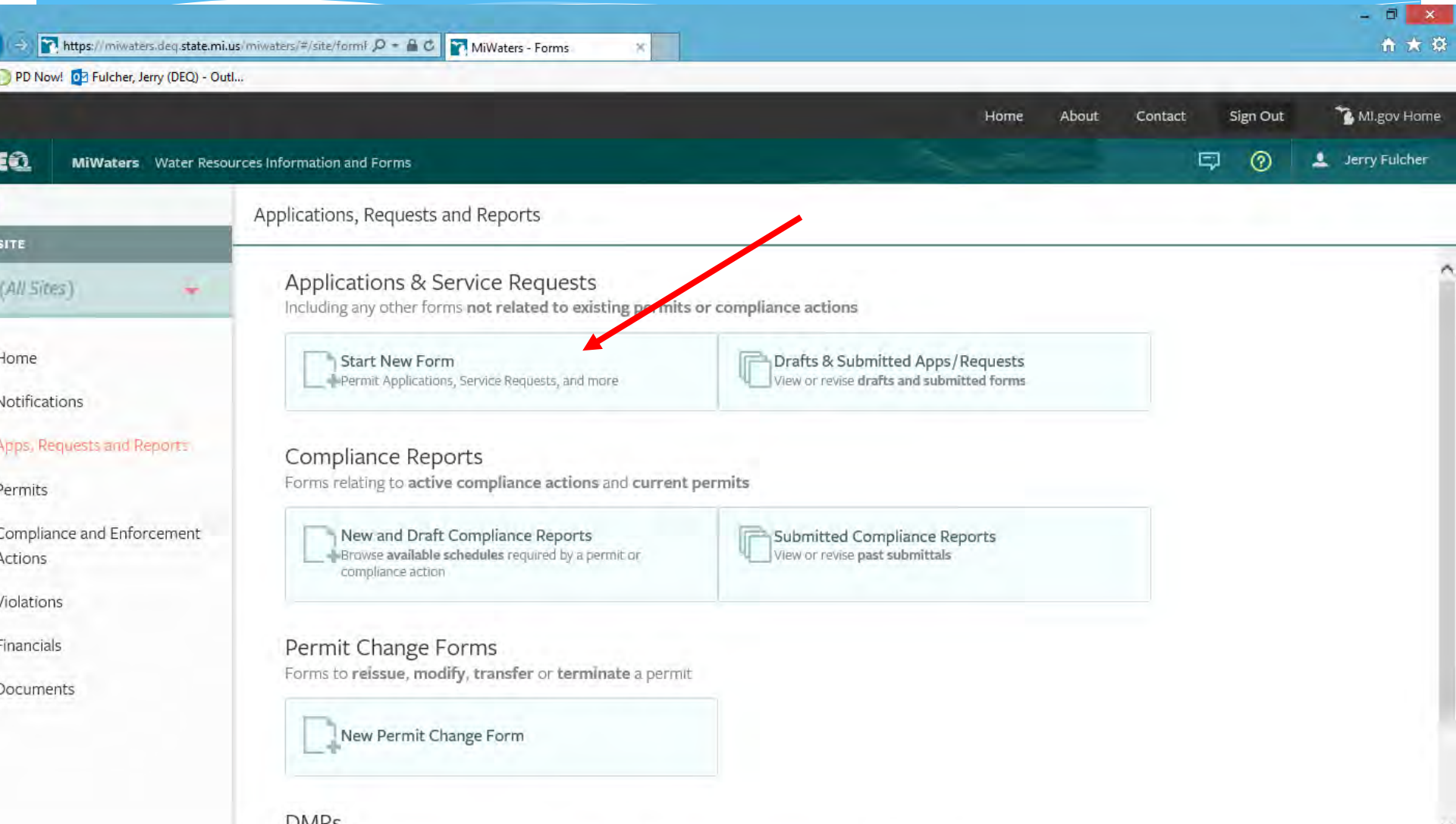

This shows both new and old forms

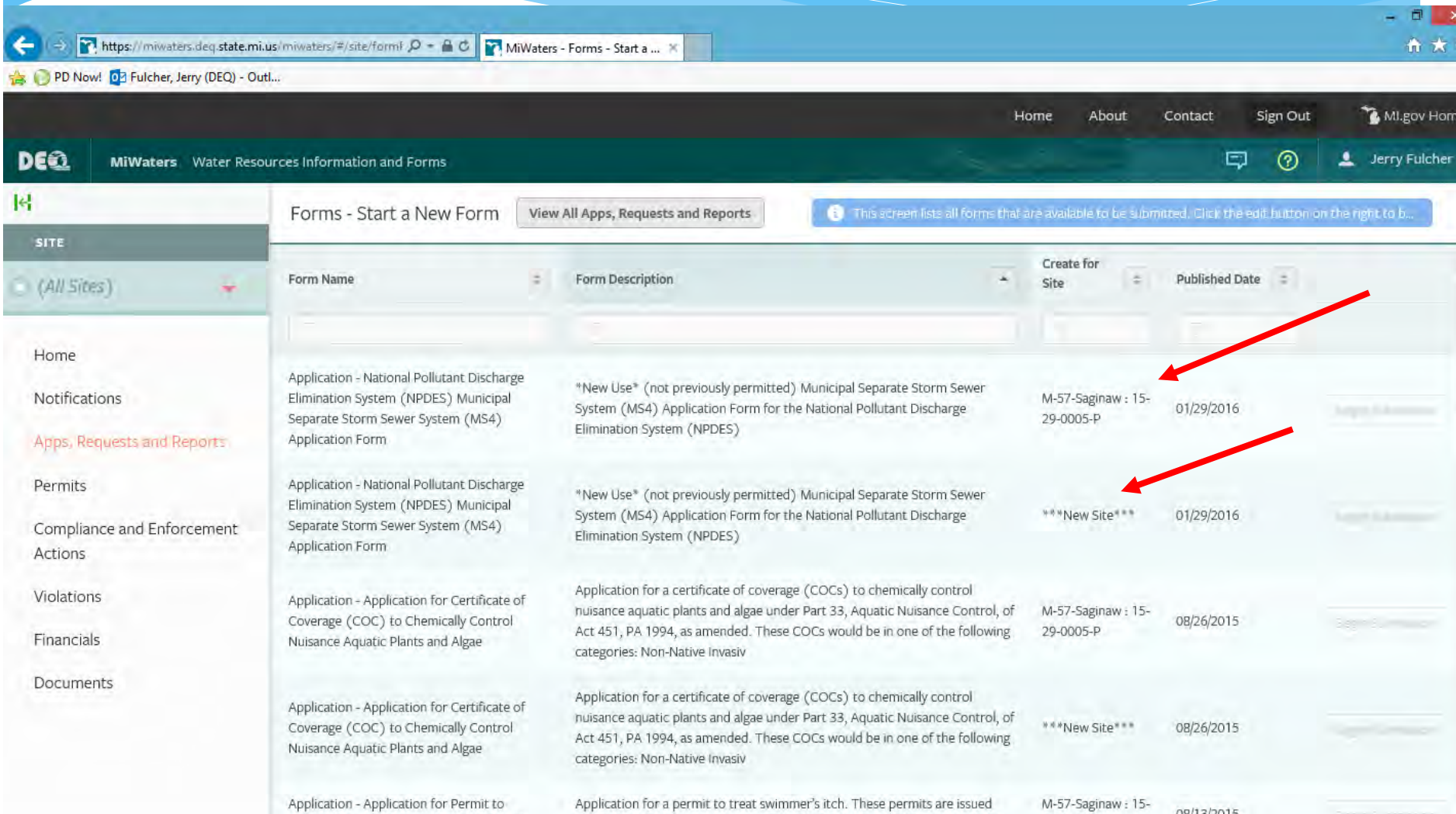

Narrow Your Search to Just New Sites

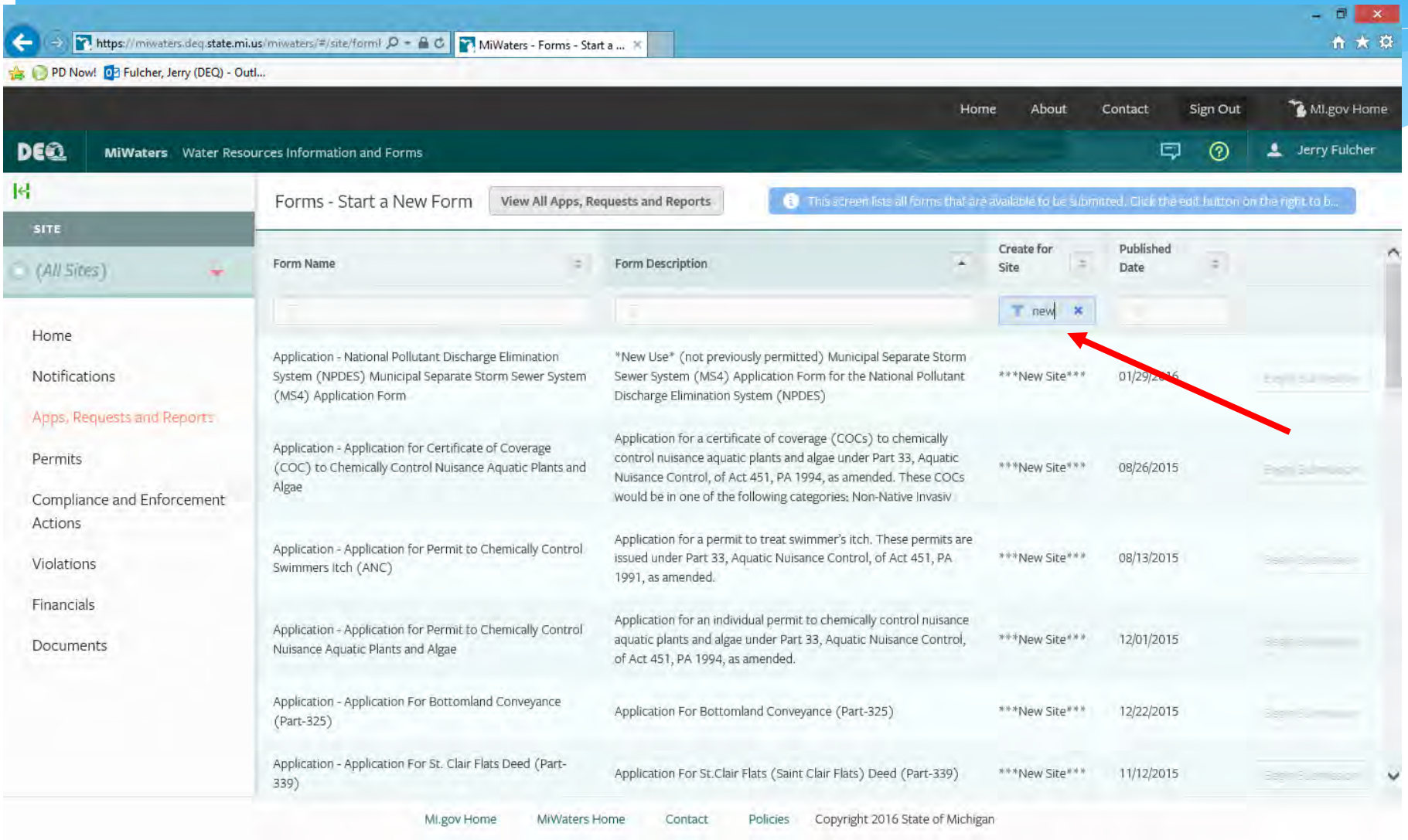

There are over 45 Forms Available- Find the Transportation Forms

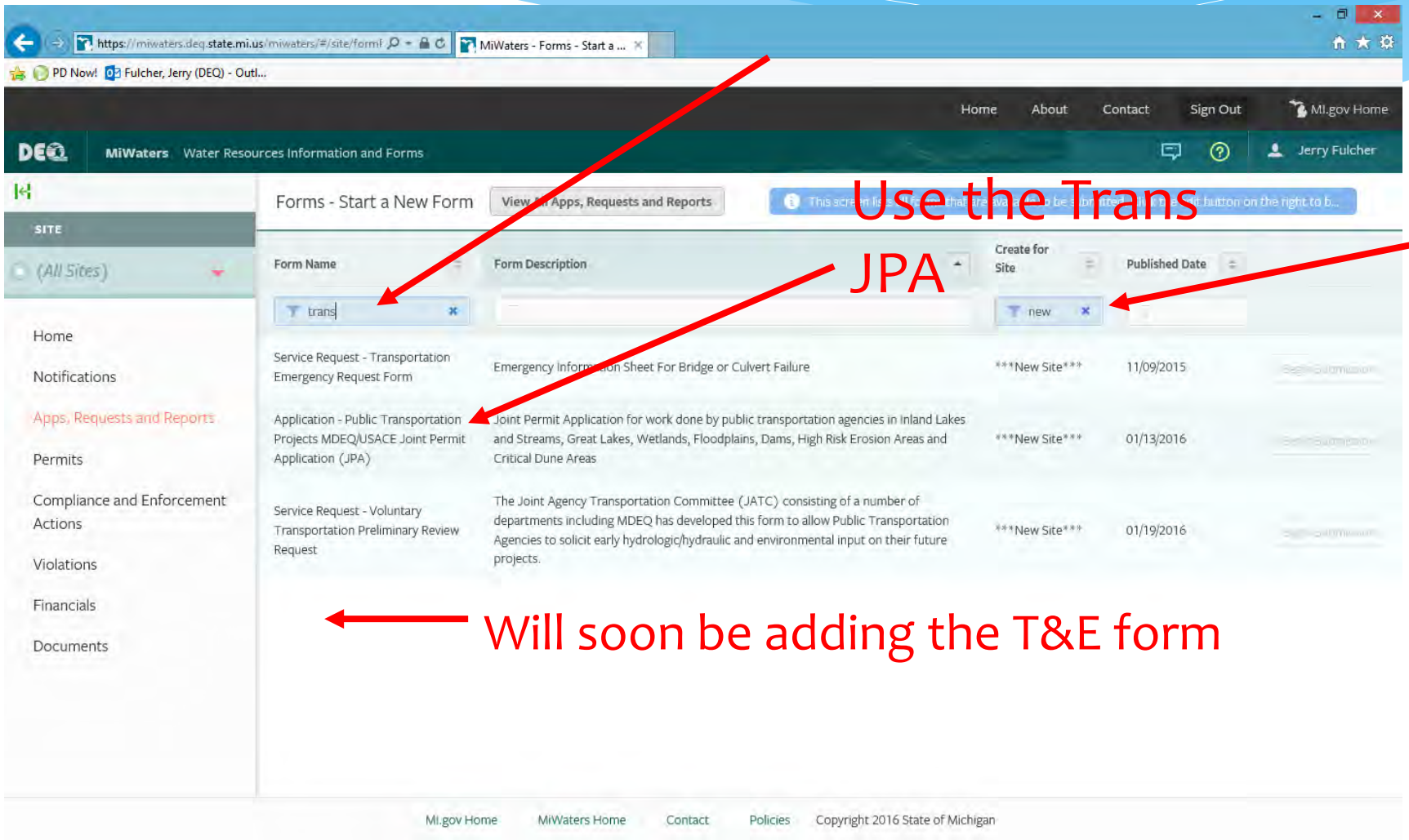

Narrow Your Search by Typing Key Words in the Form Name Box

- **Type "NOC" - Notice of Coverage**

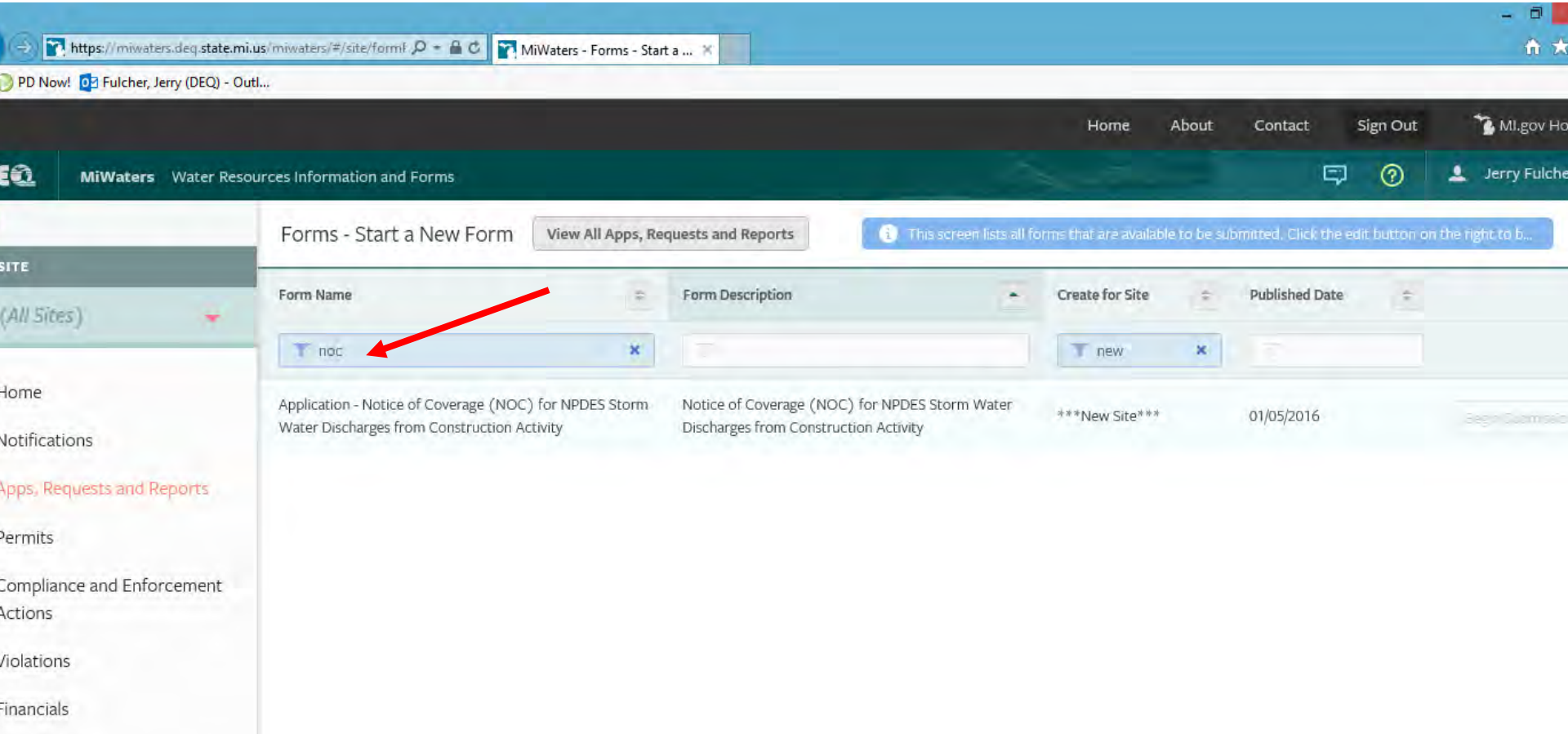

New Application at a New Site Select the Transportation JPA

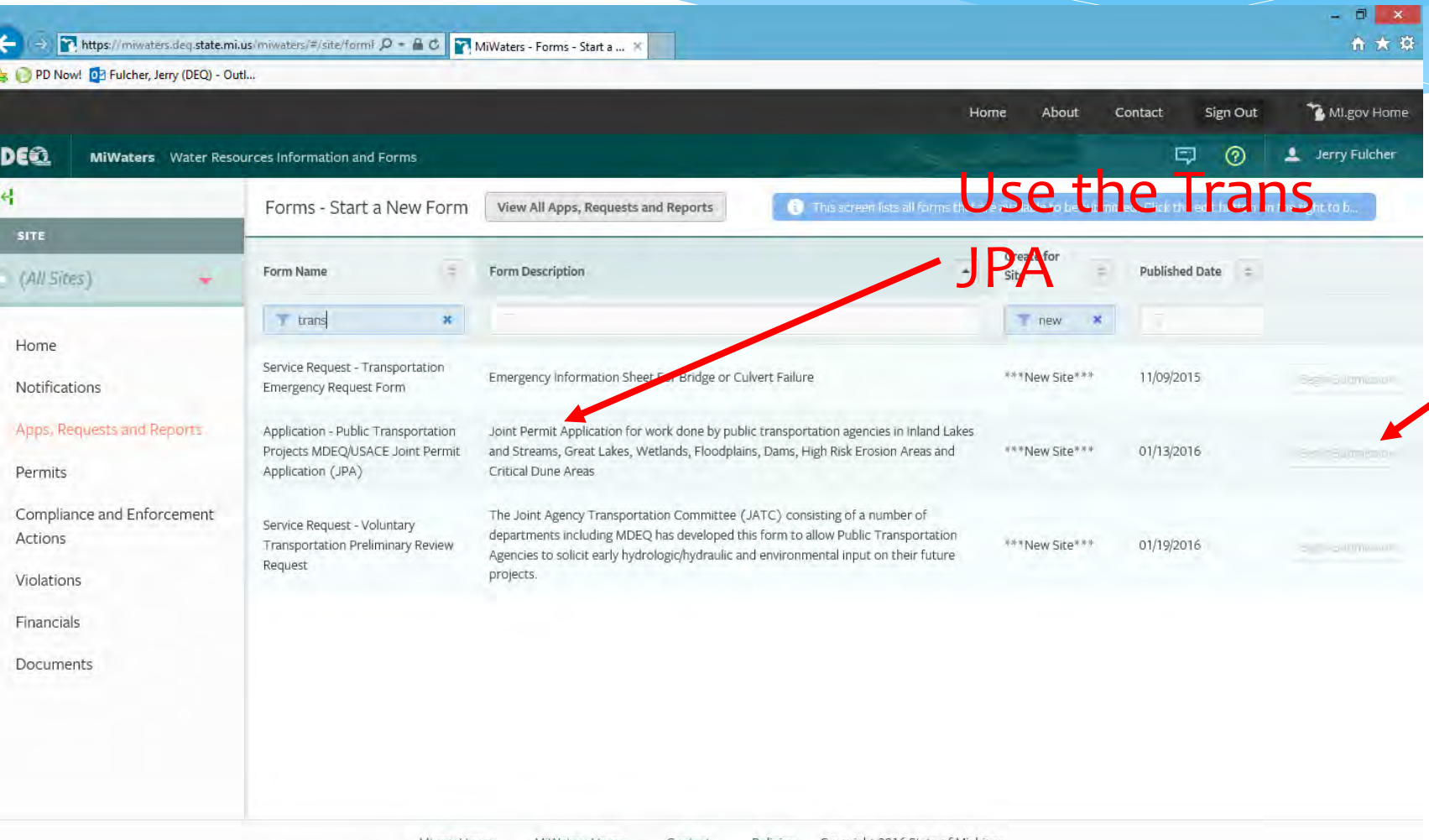

Click Begin Form Entry

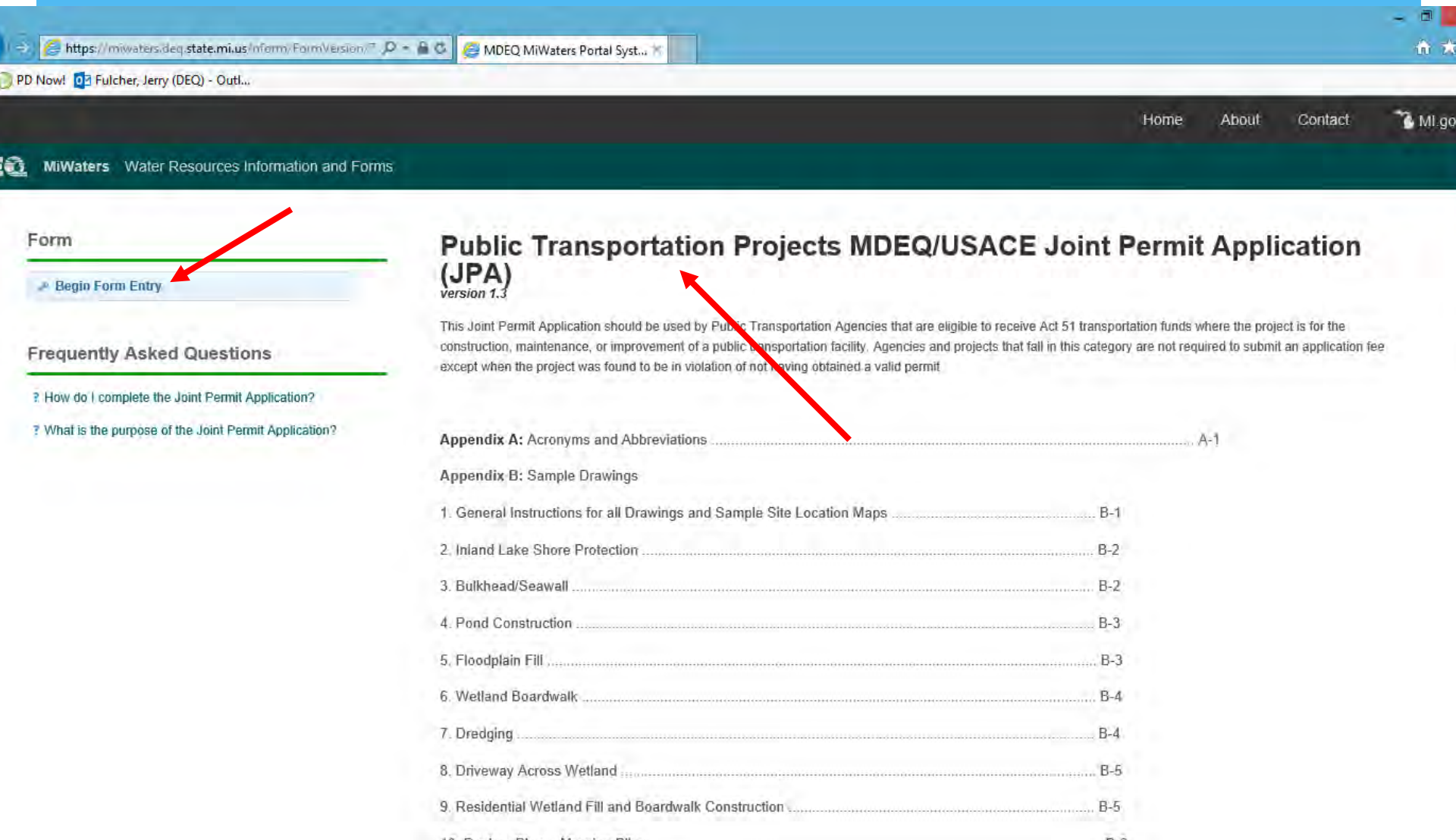

Click – Next Step

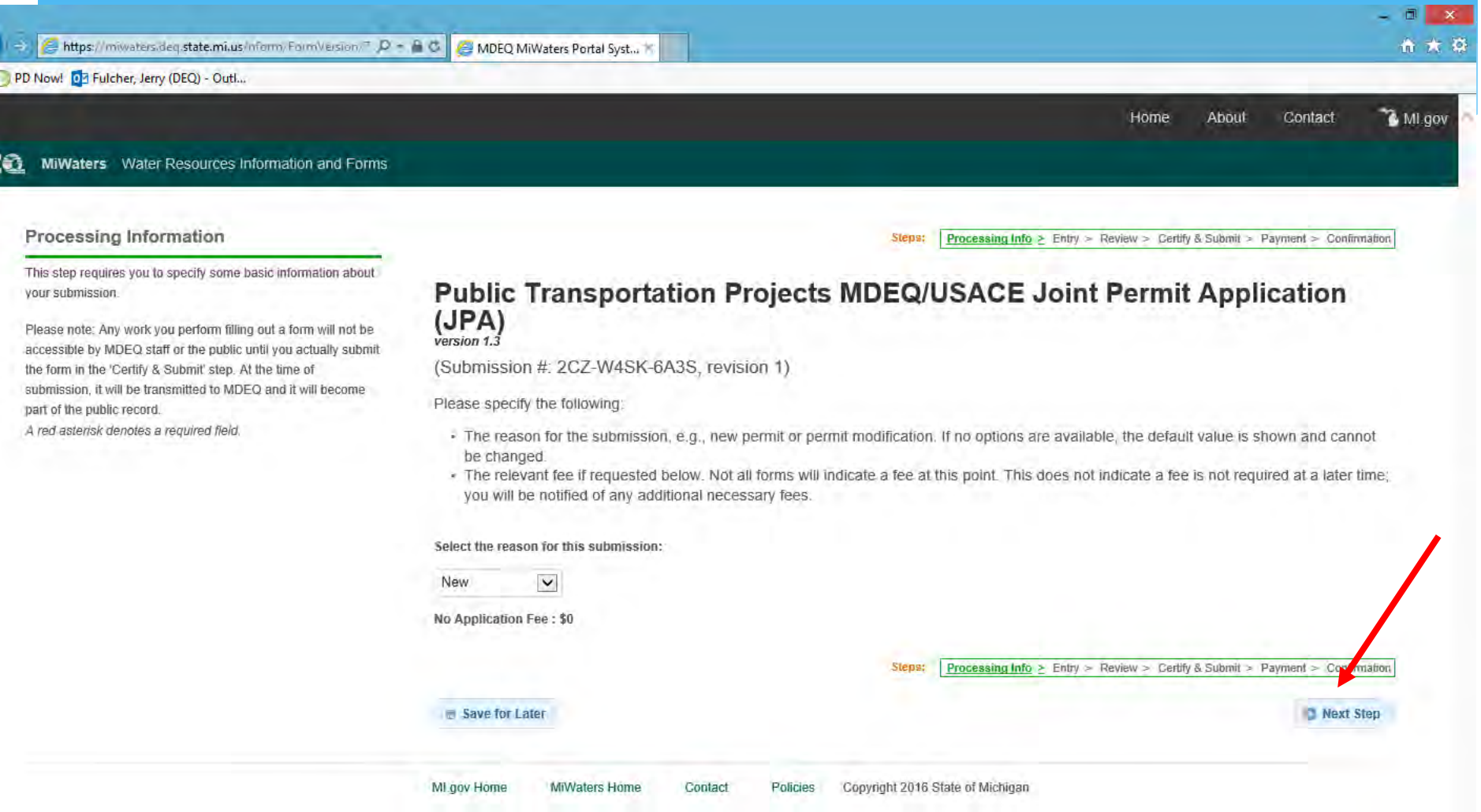

There are 7 Sections- they must be green before you can submit

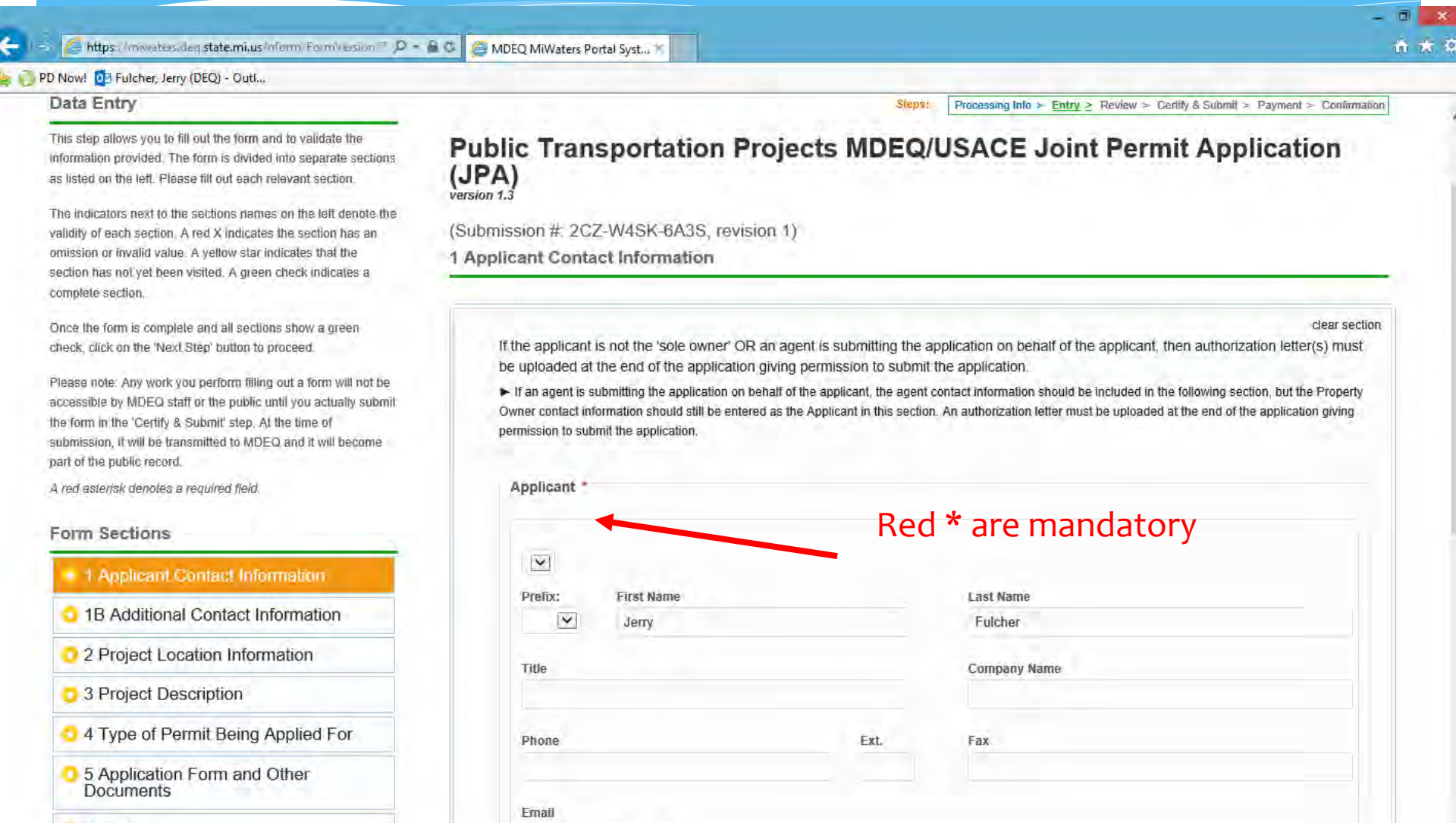

Select Your Agency Type

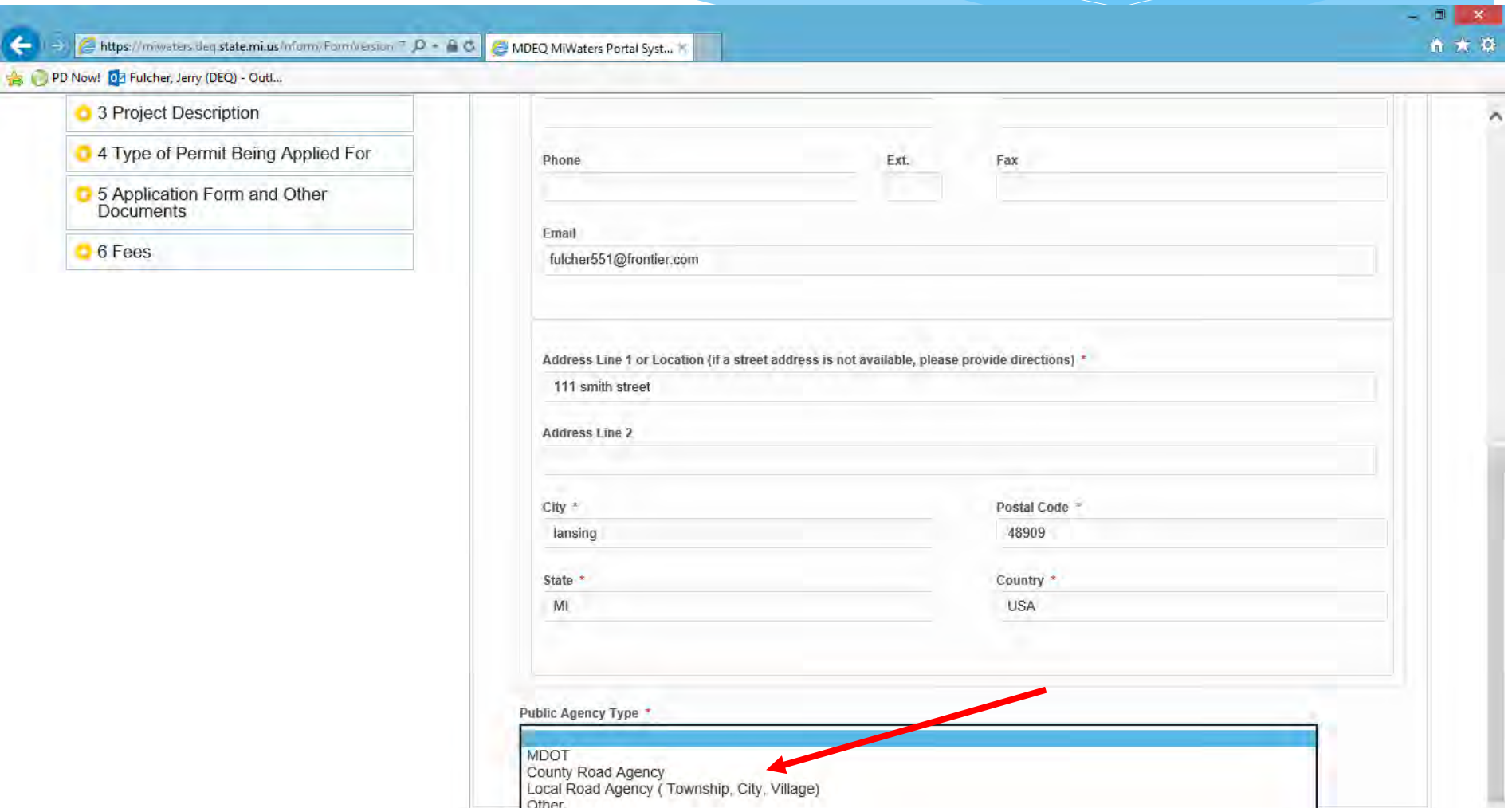

You Must Locate Your Site using Lat/long, a Valid address or the Map Tool

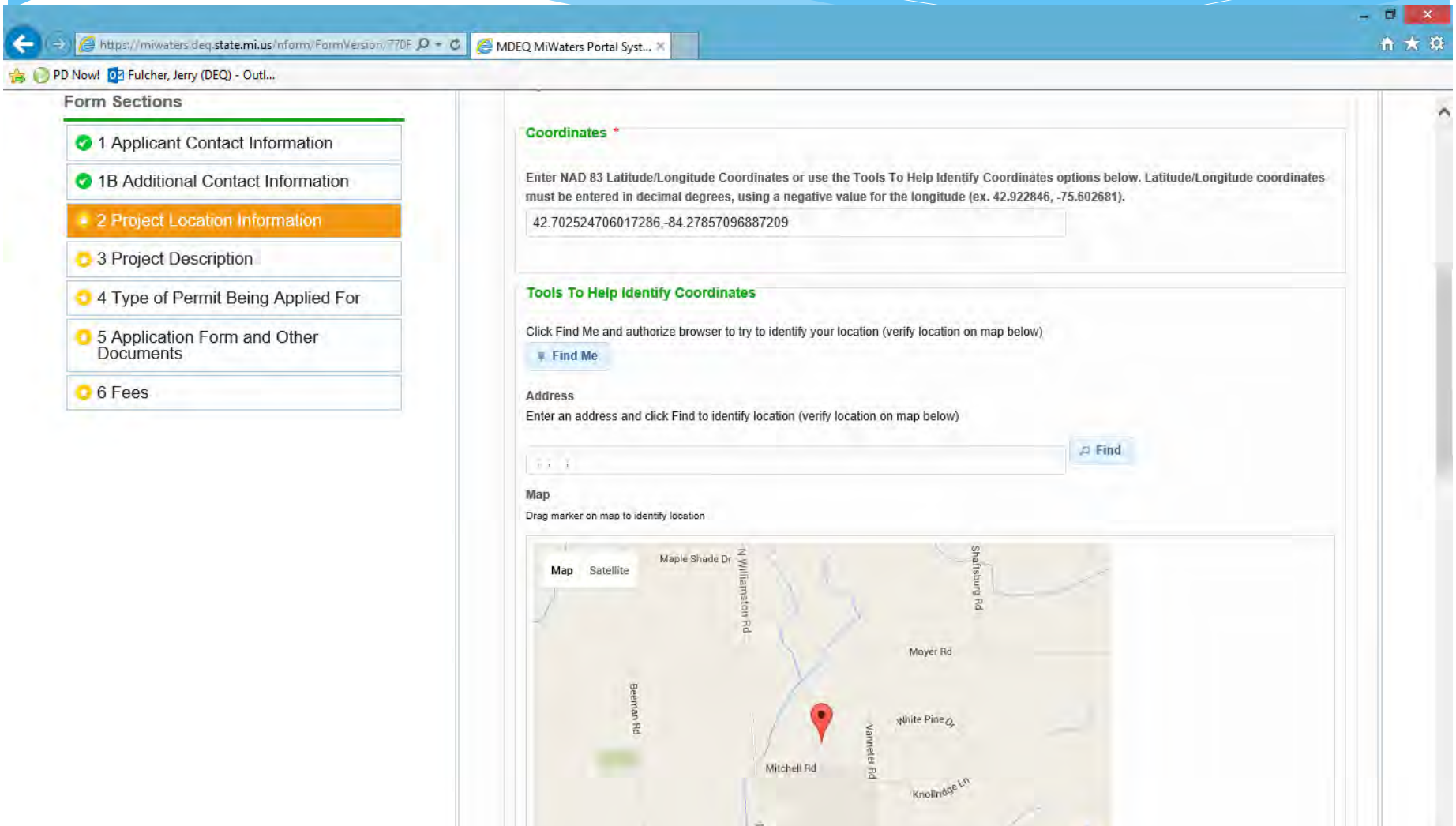

Can Also Use Satellite View to Locate Your Site

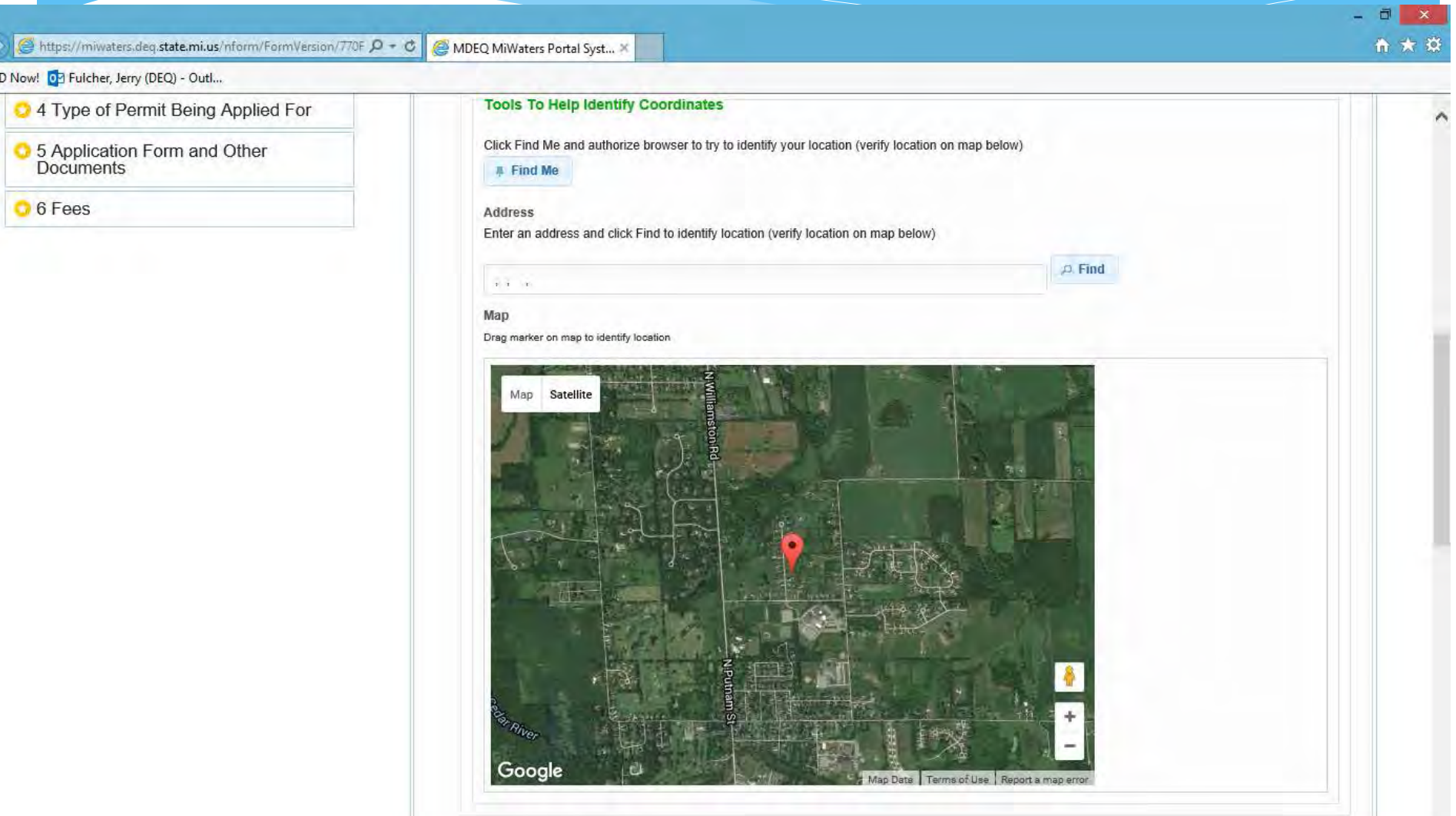

Select the Type of Permit You Are Applying For

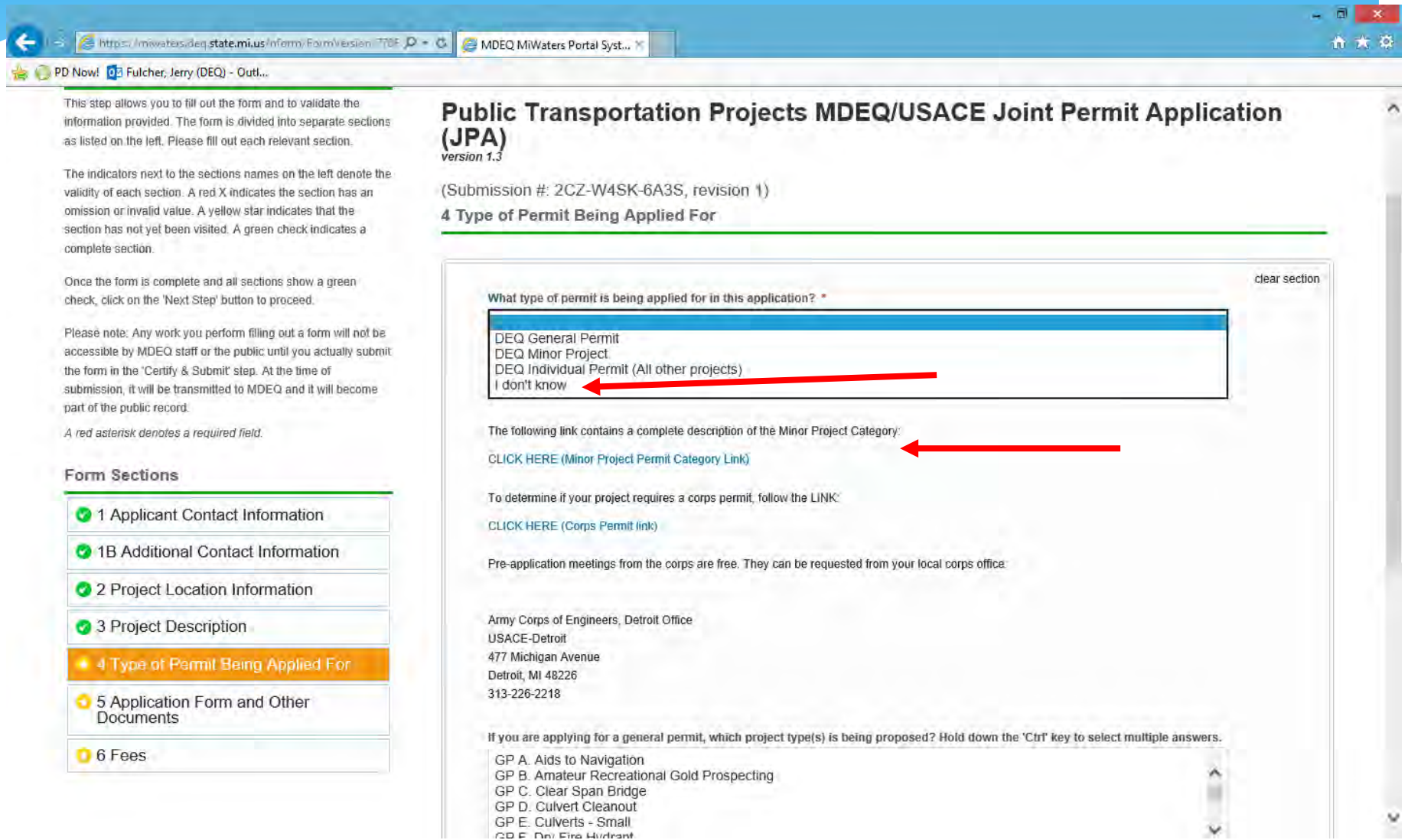

Section 5- Attachments go here

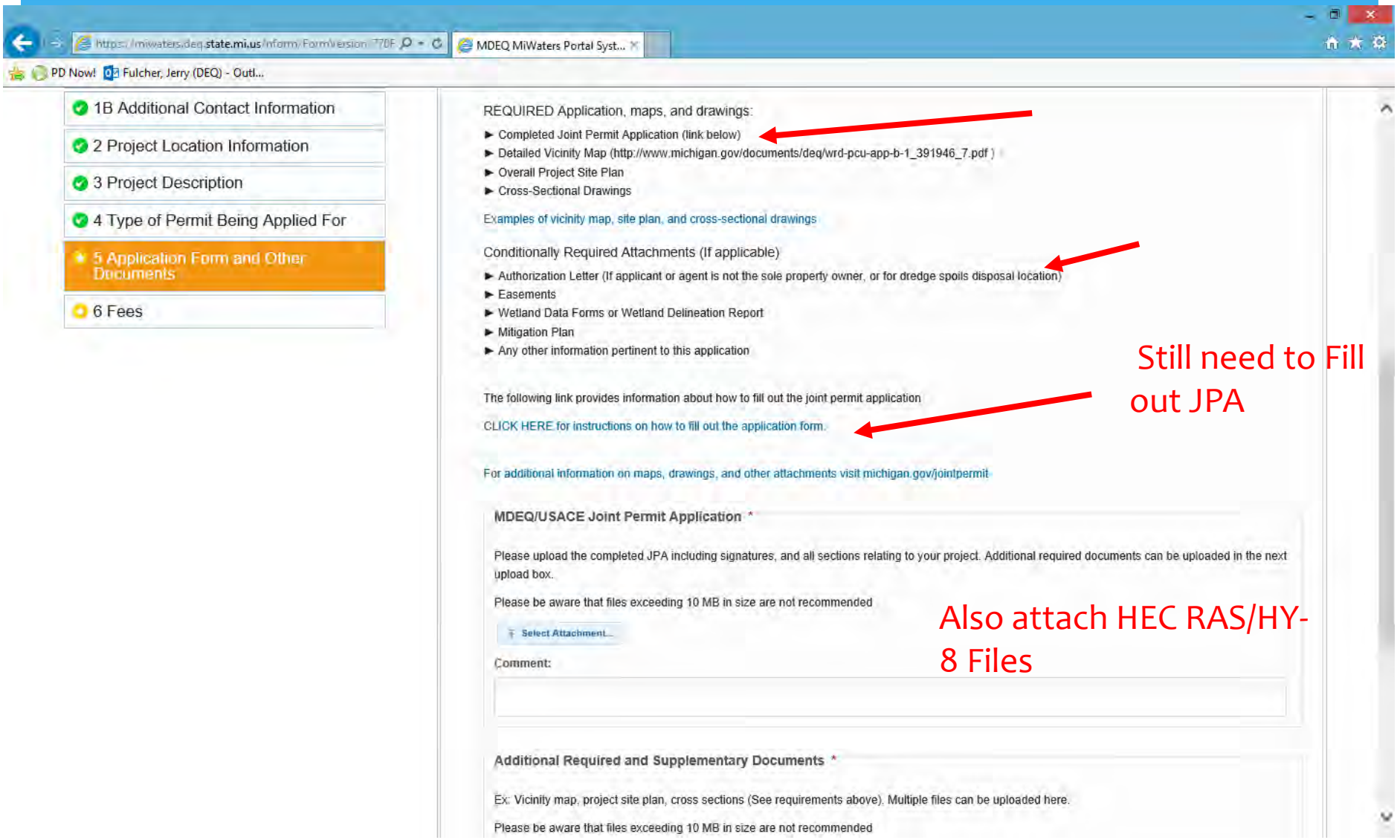

Still need to Fill out JPA

Also attach HEC RAS/HY-8 Files

Not Done- Save For Later

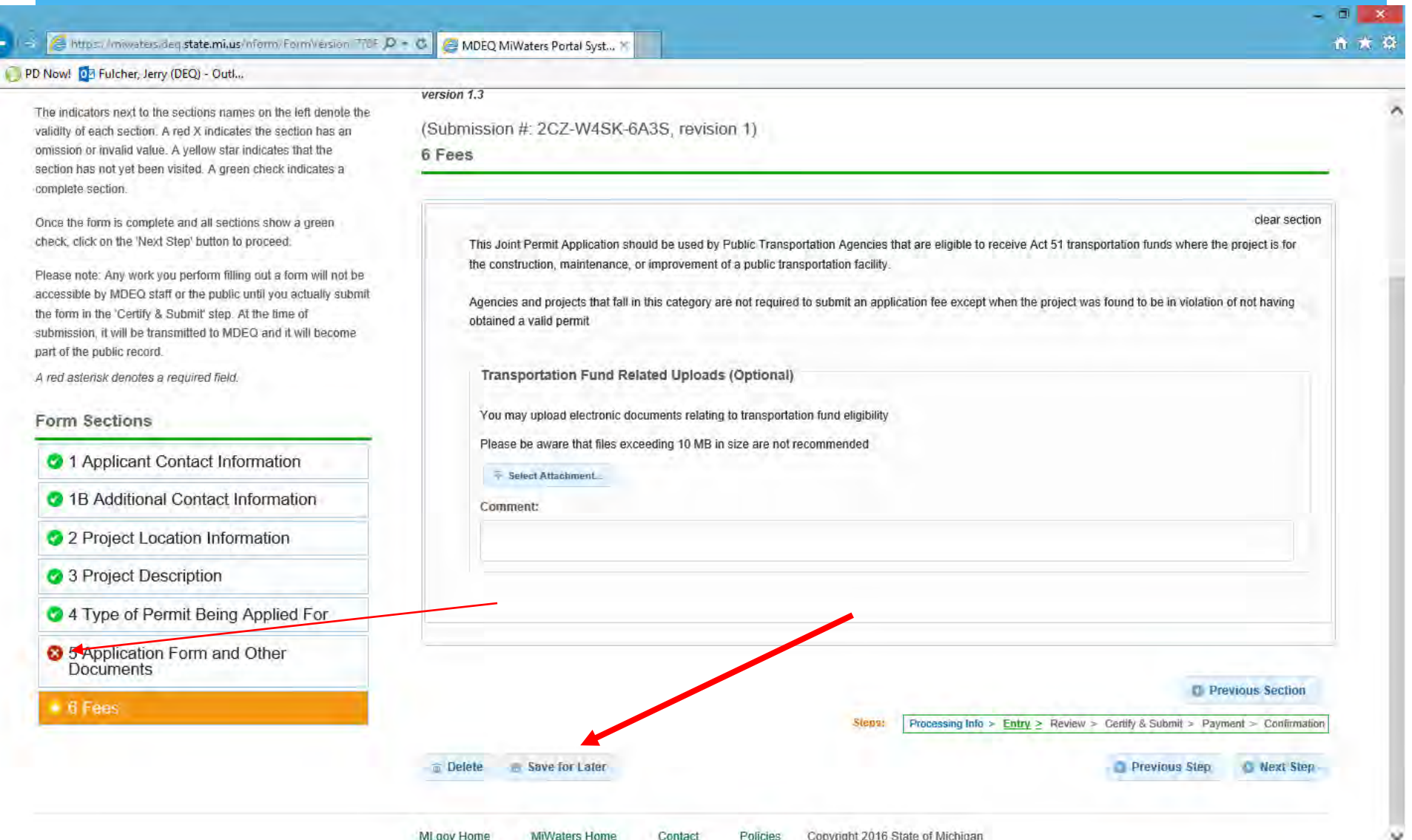

Finding Your Draft Submittal

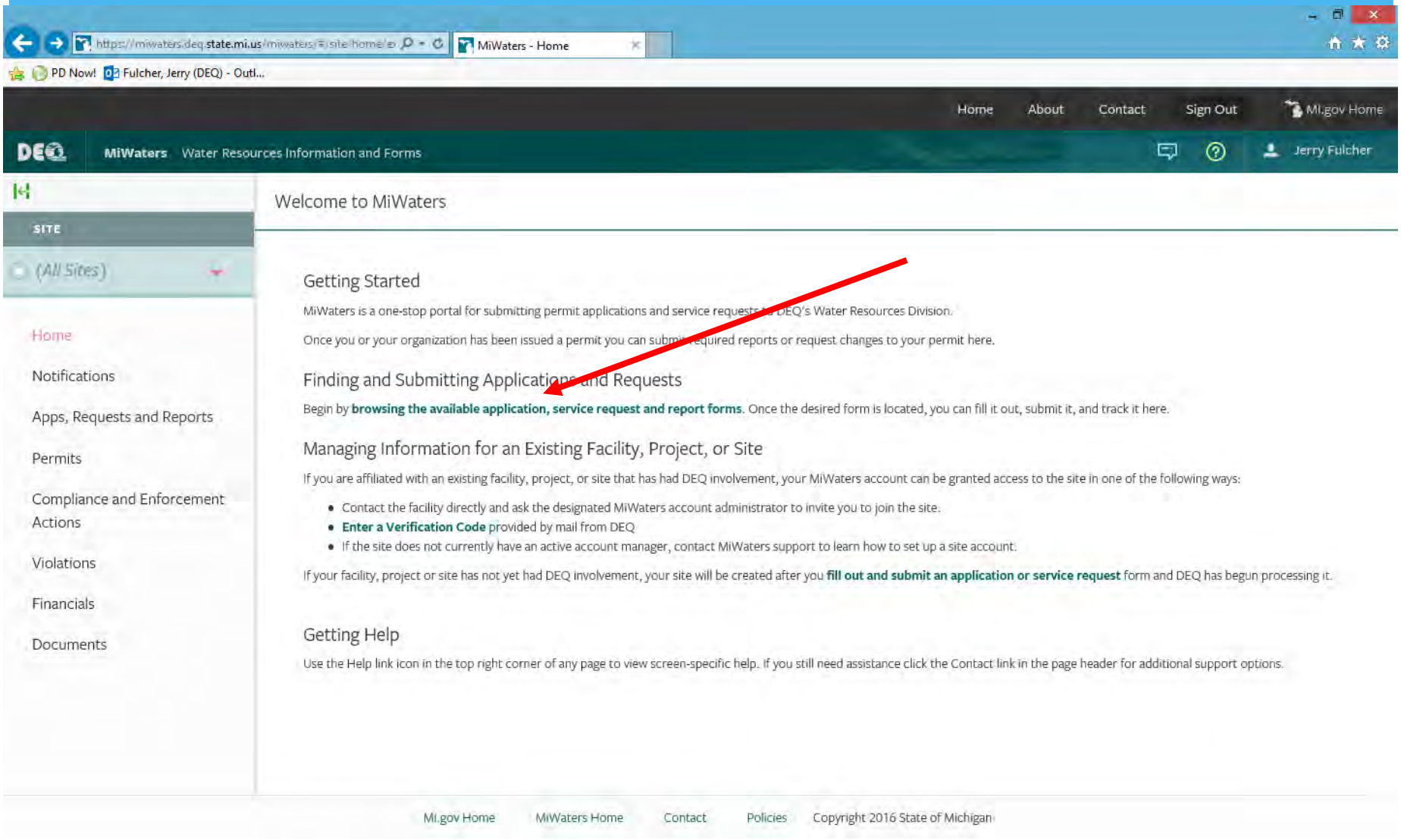

Finding Your Draft Submittal- Click on Drafts

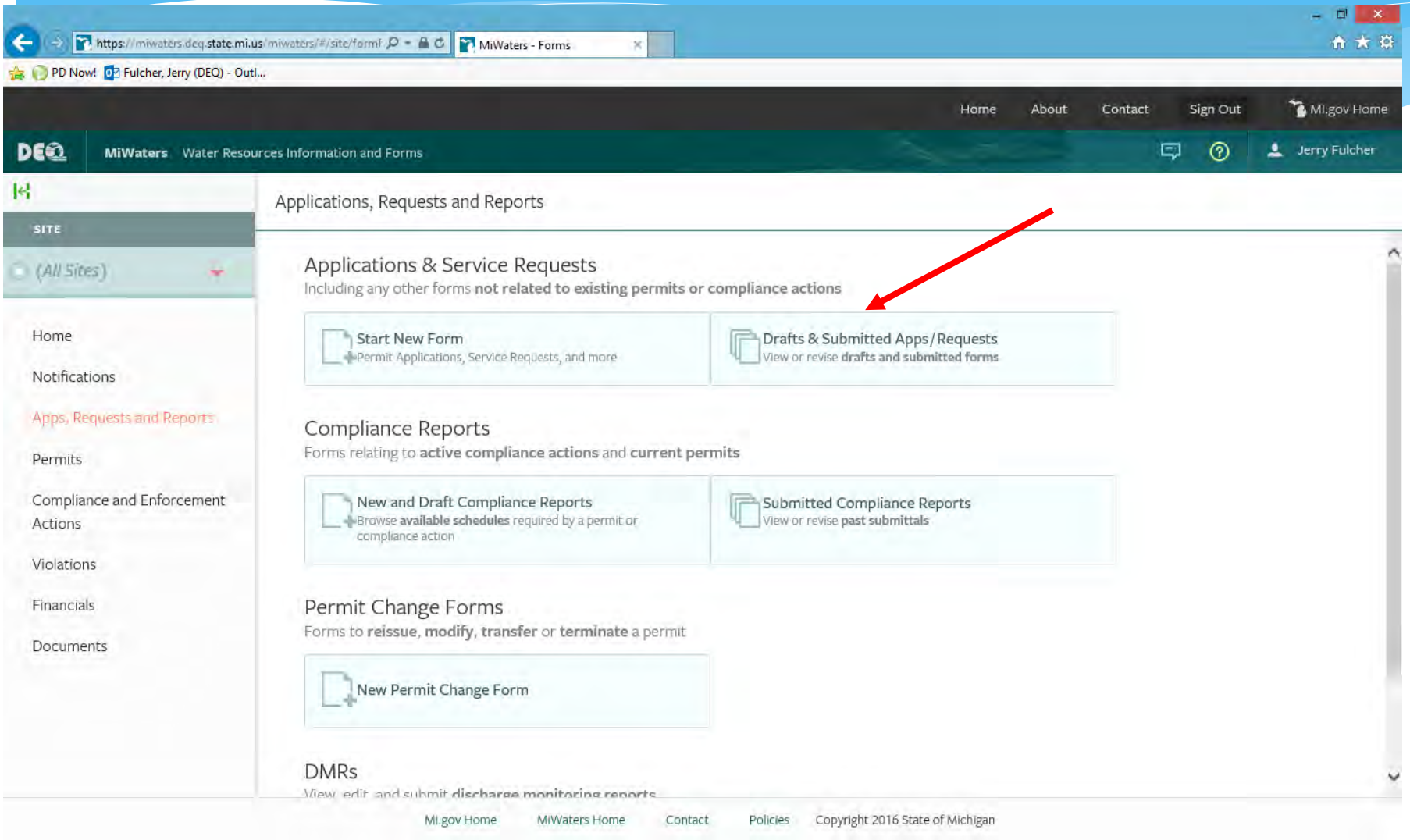

Click on Continue Draft Submission- Know Your Submission Number

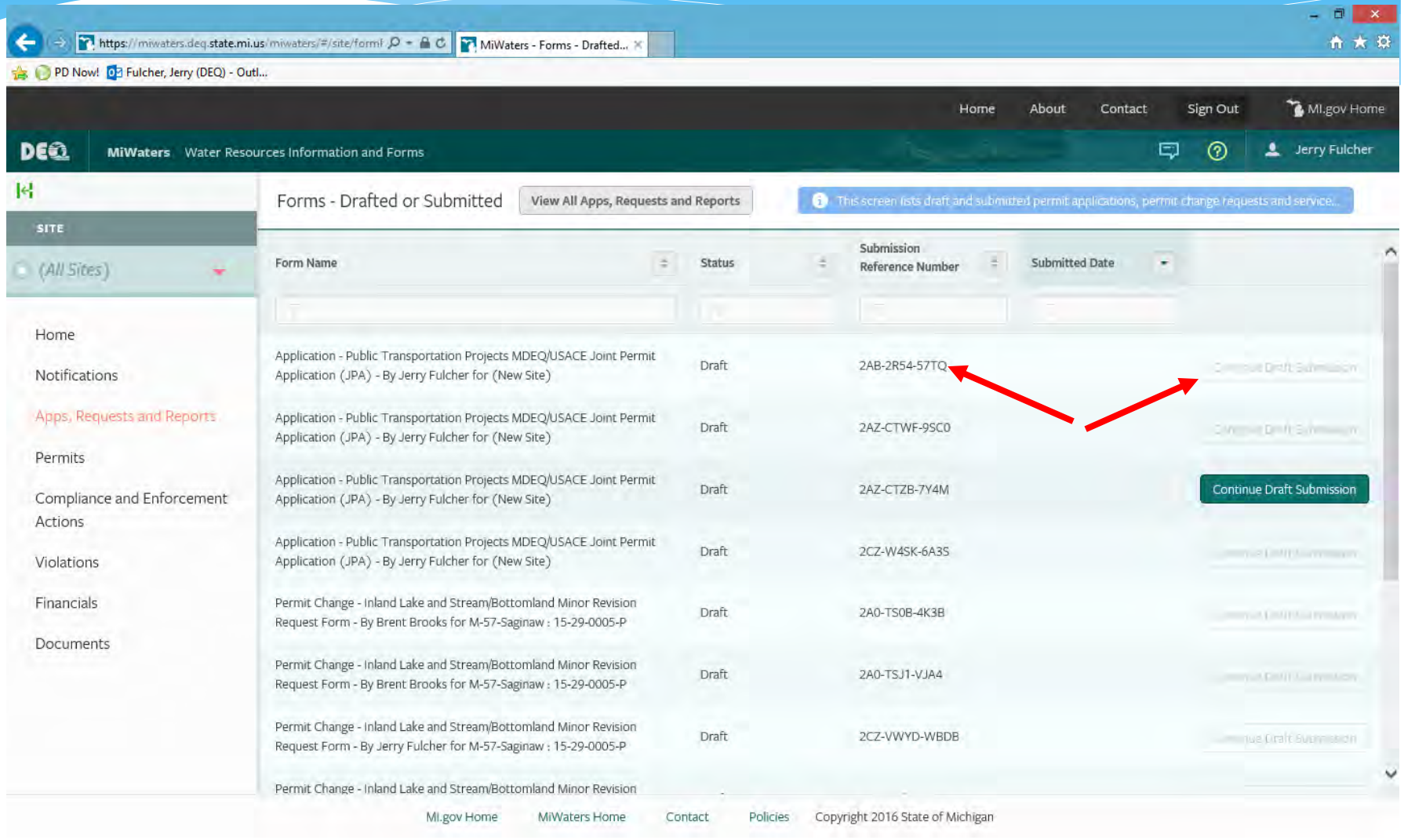

After Submitting Your Application – We Will Review It and Import It

- **Once we have imported it, it should show up on your list of sites**
- **At that point you can assign someone else to have access to that file as an authorized user**

Assigning Another User-Select Your Site

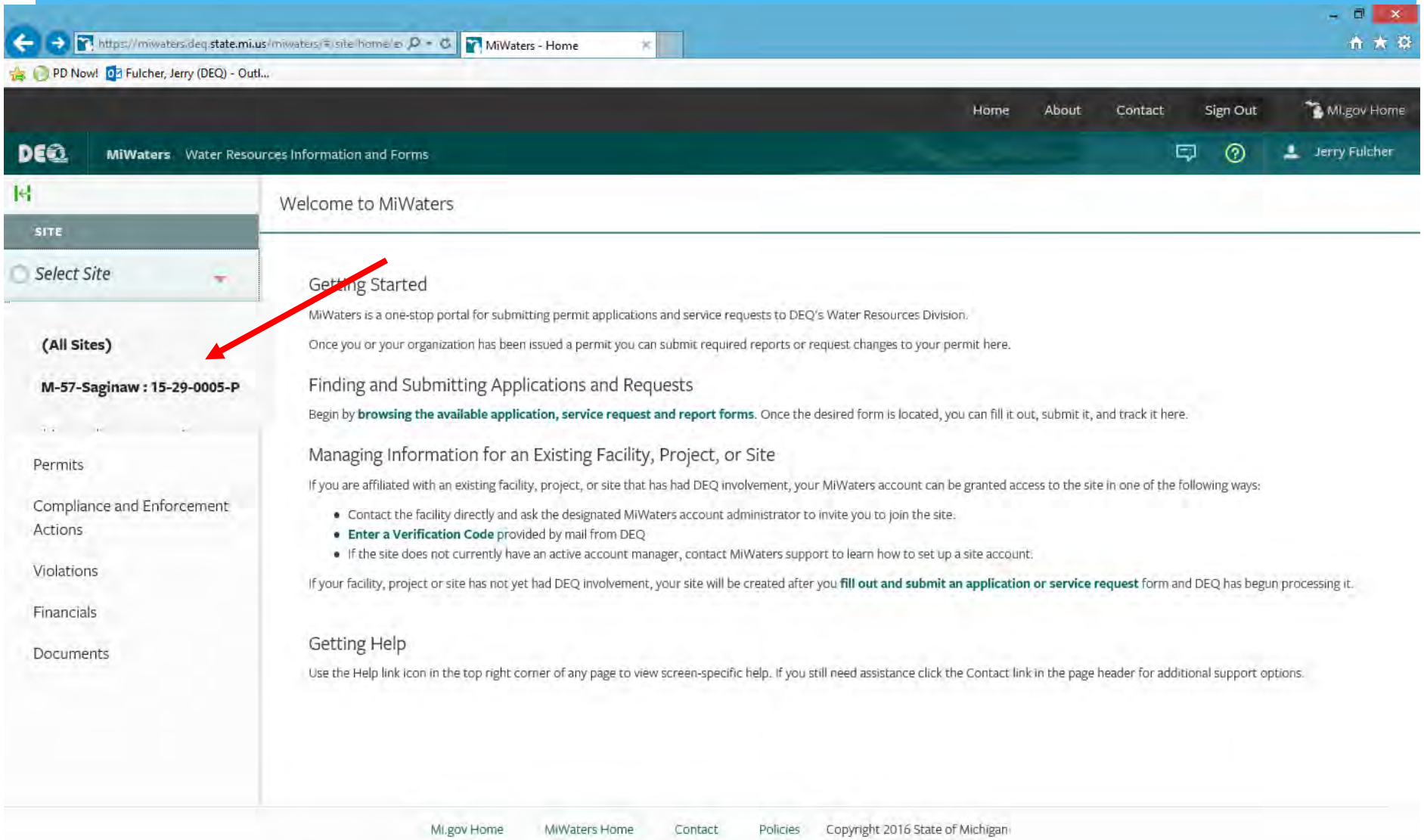

Click on Authorized Users

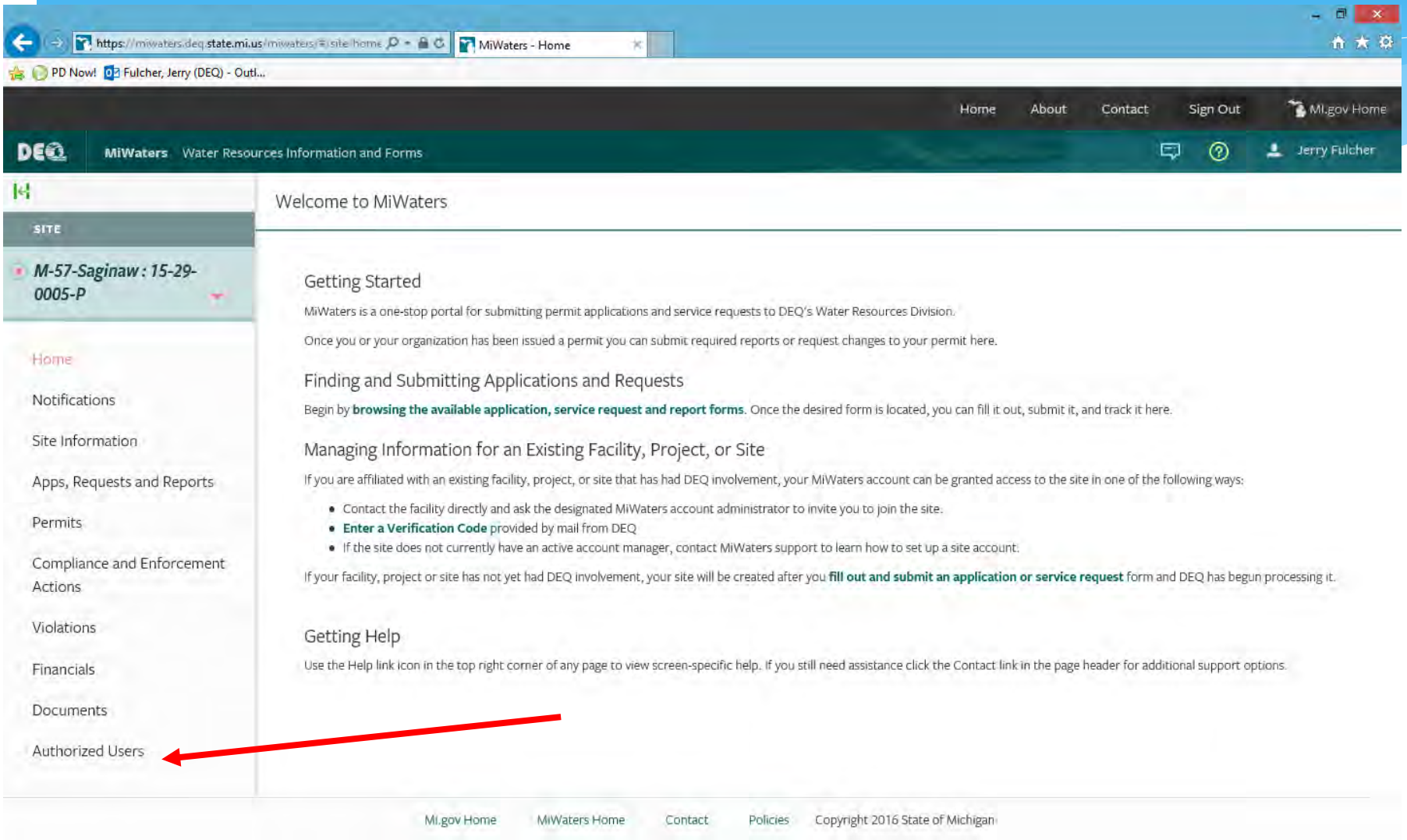

Click on “Invite User to Join”

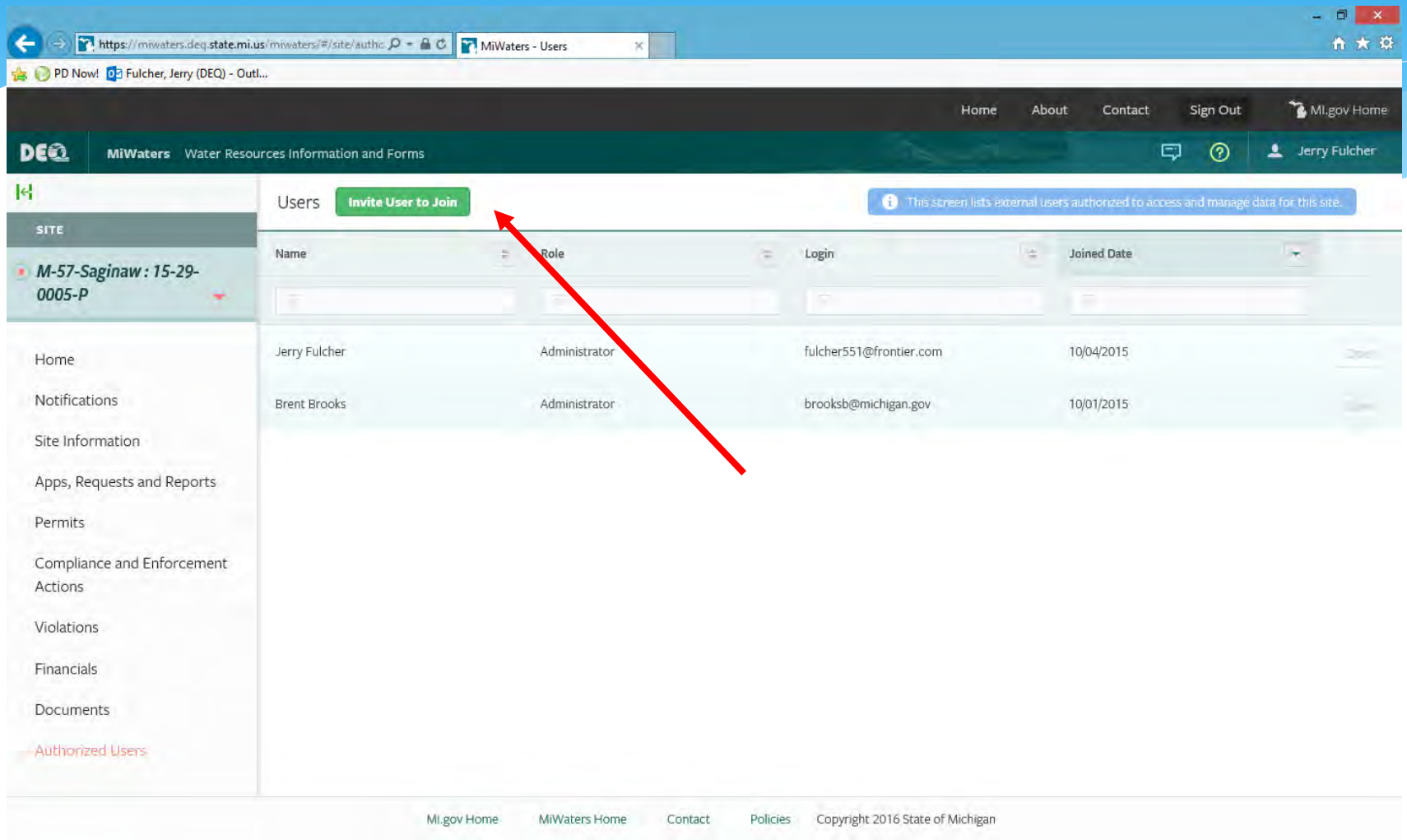

Enter their Name, Email- Select Their Role Click Save and They Receive an Email

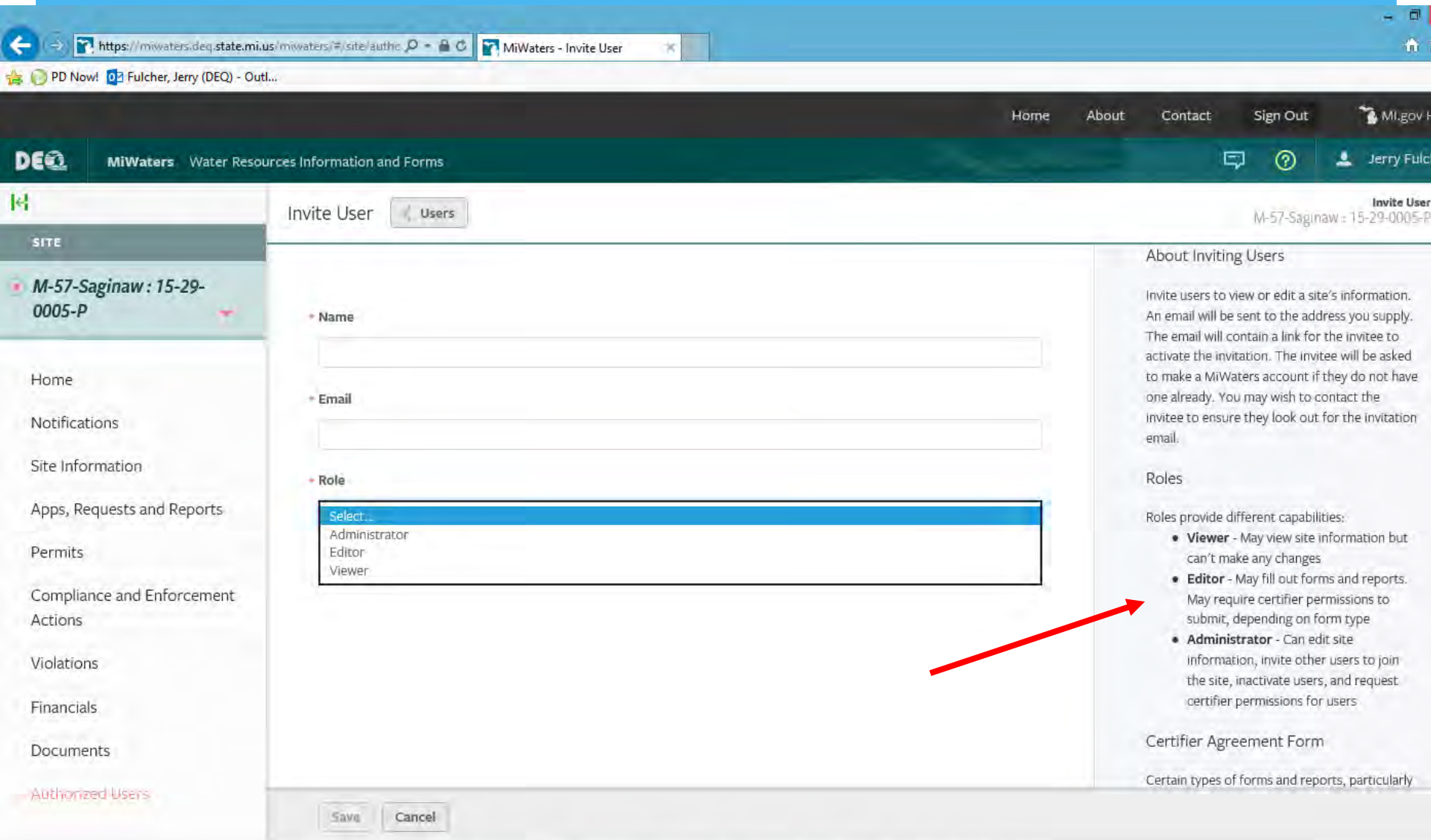

Pre- MiWaters Files

- If you need access to an older file, we can assign you as an authorized
- Just send us an email to request this
- You will receive an invitation to the site
- Once this happens it will show up on your list of sites.

When to Submit a 2nd Application at an Existing Site

- **When you have submitted a preliminary review application and now want to submit a JPA for the same site**
- **You want to apply for an NOC at the same site**
- **You have a revision request**
- **Your permit expires and you want to re-apply**

Submitting a New Application at an Existing Site

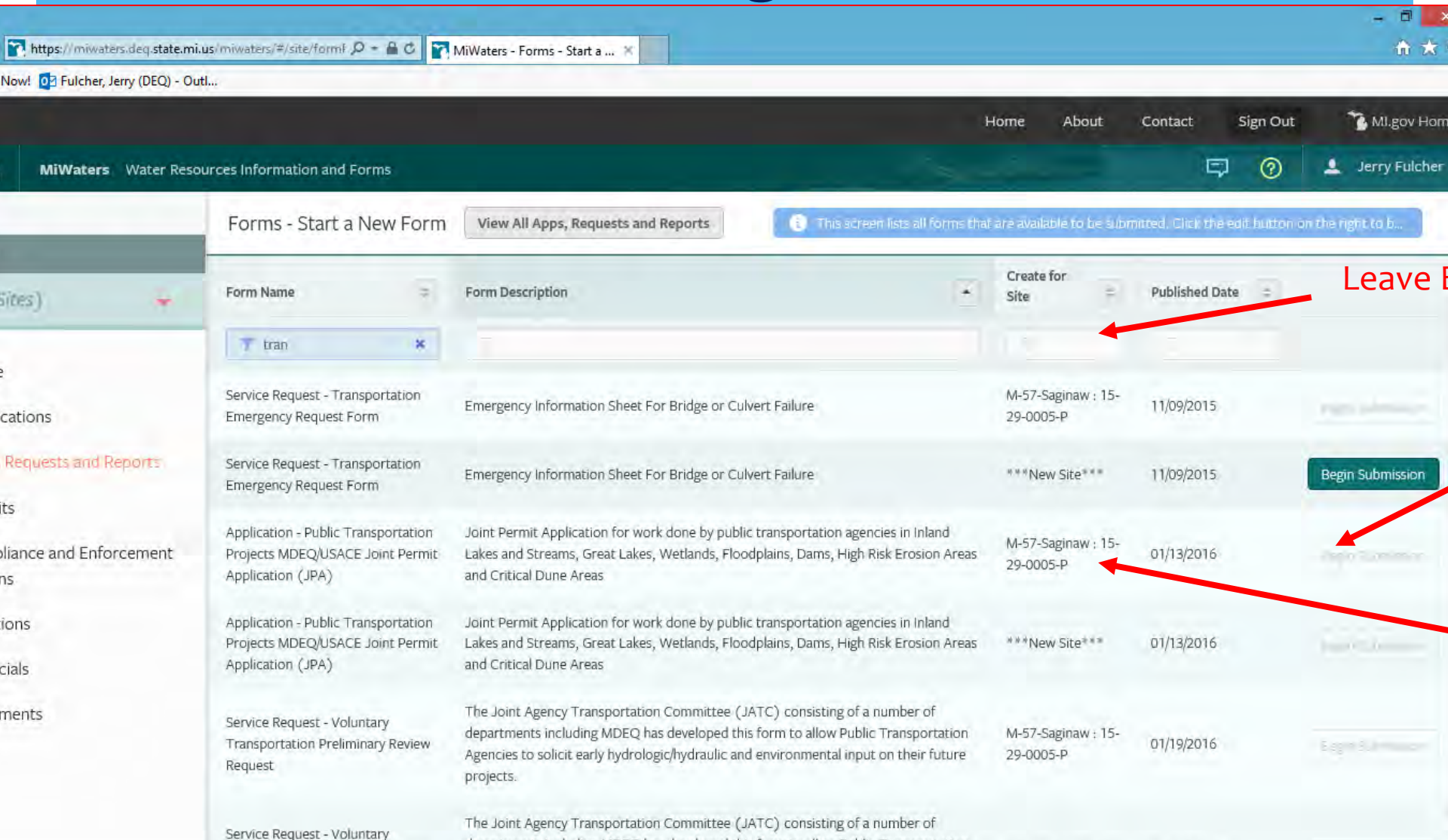

Submitting a Revision to an Existing Application- Click on Your Site

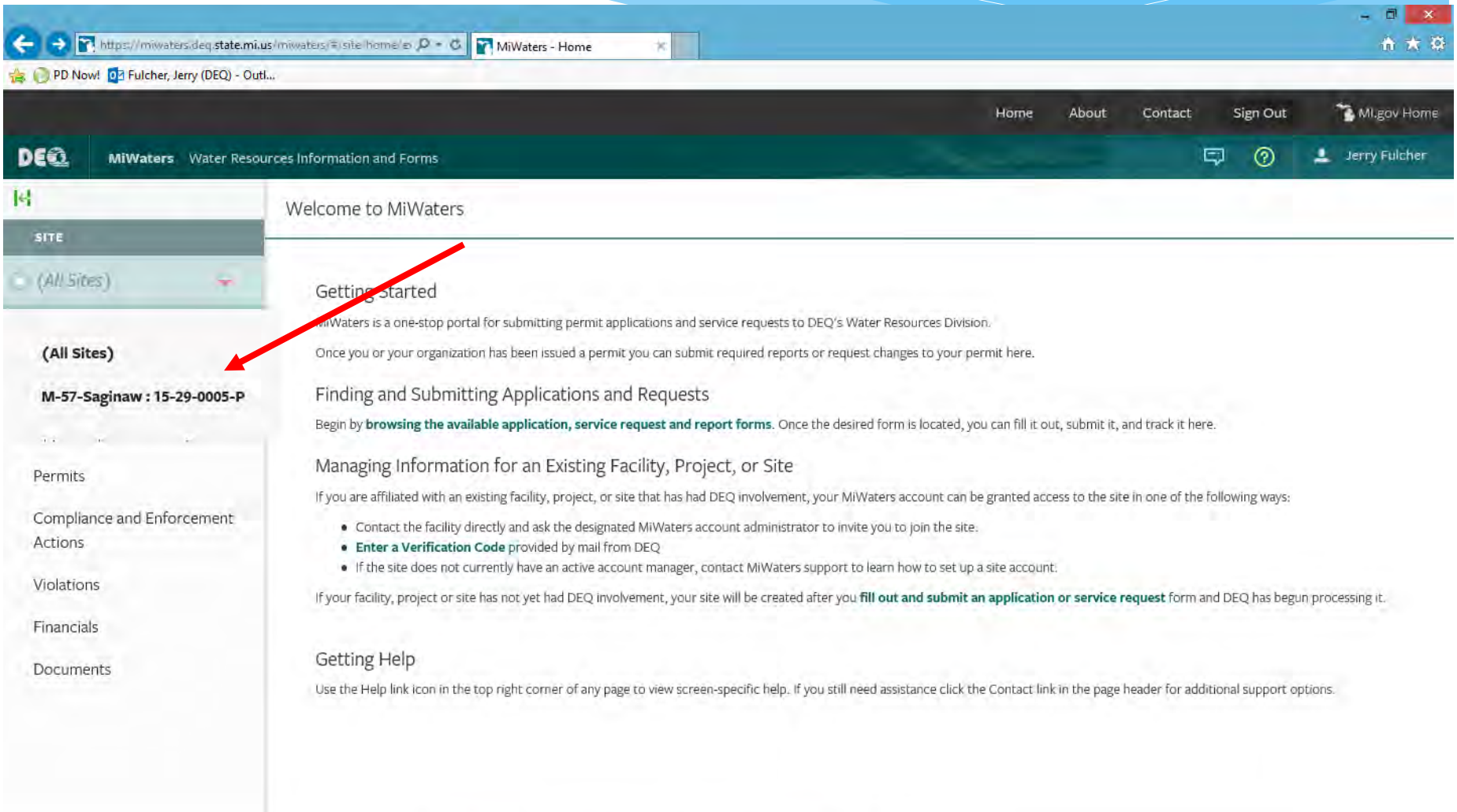

Submitting a Revision to an Existing Application- Click on Browsing

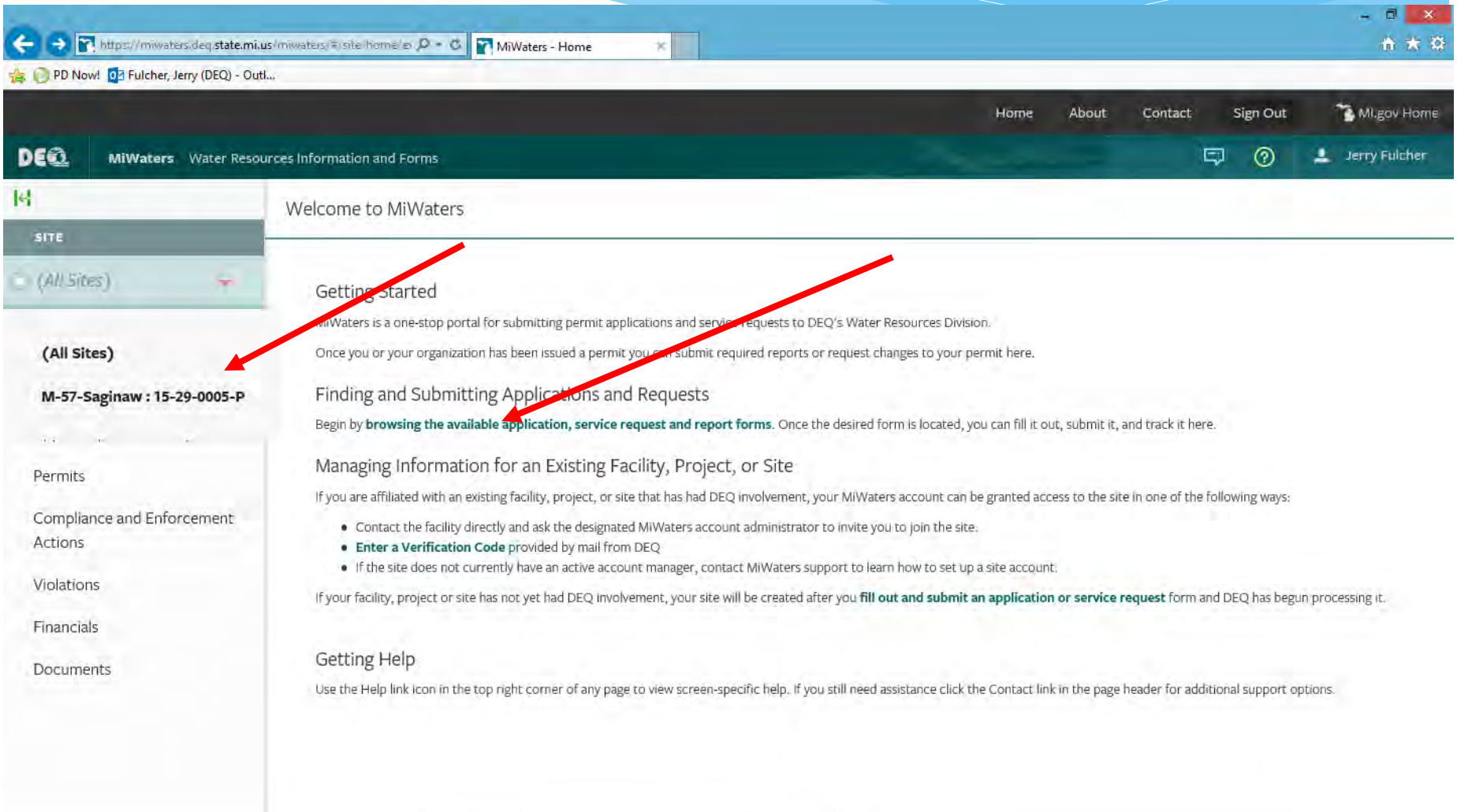

Submitting a Revision to an Existing Application- Click on New Permit Change Form

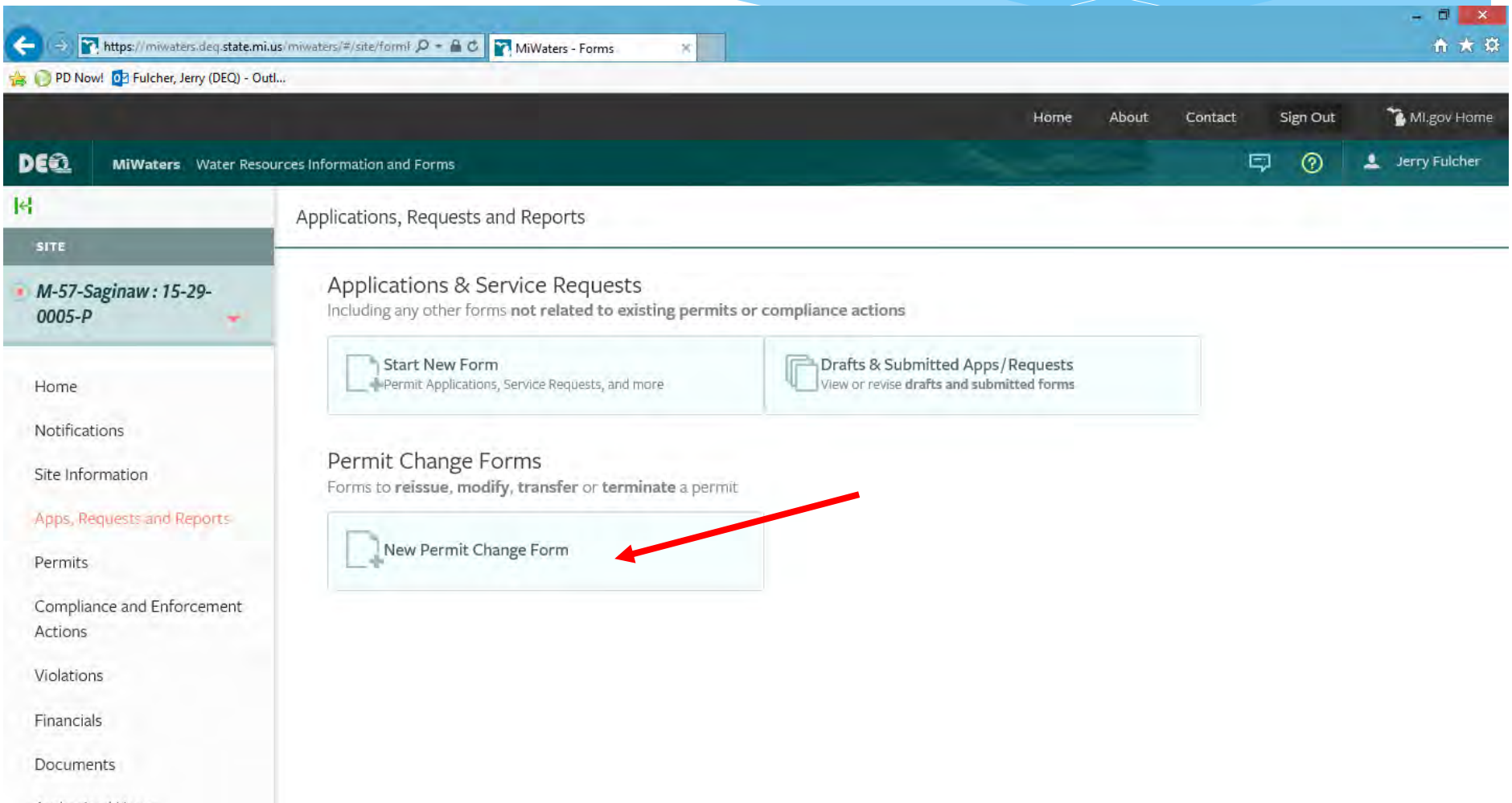

Click on Begin Permit Change Revision for the Inland Lake and Stream Minor Revision Request Form

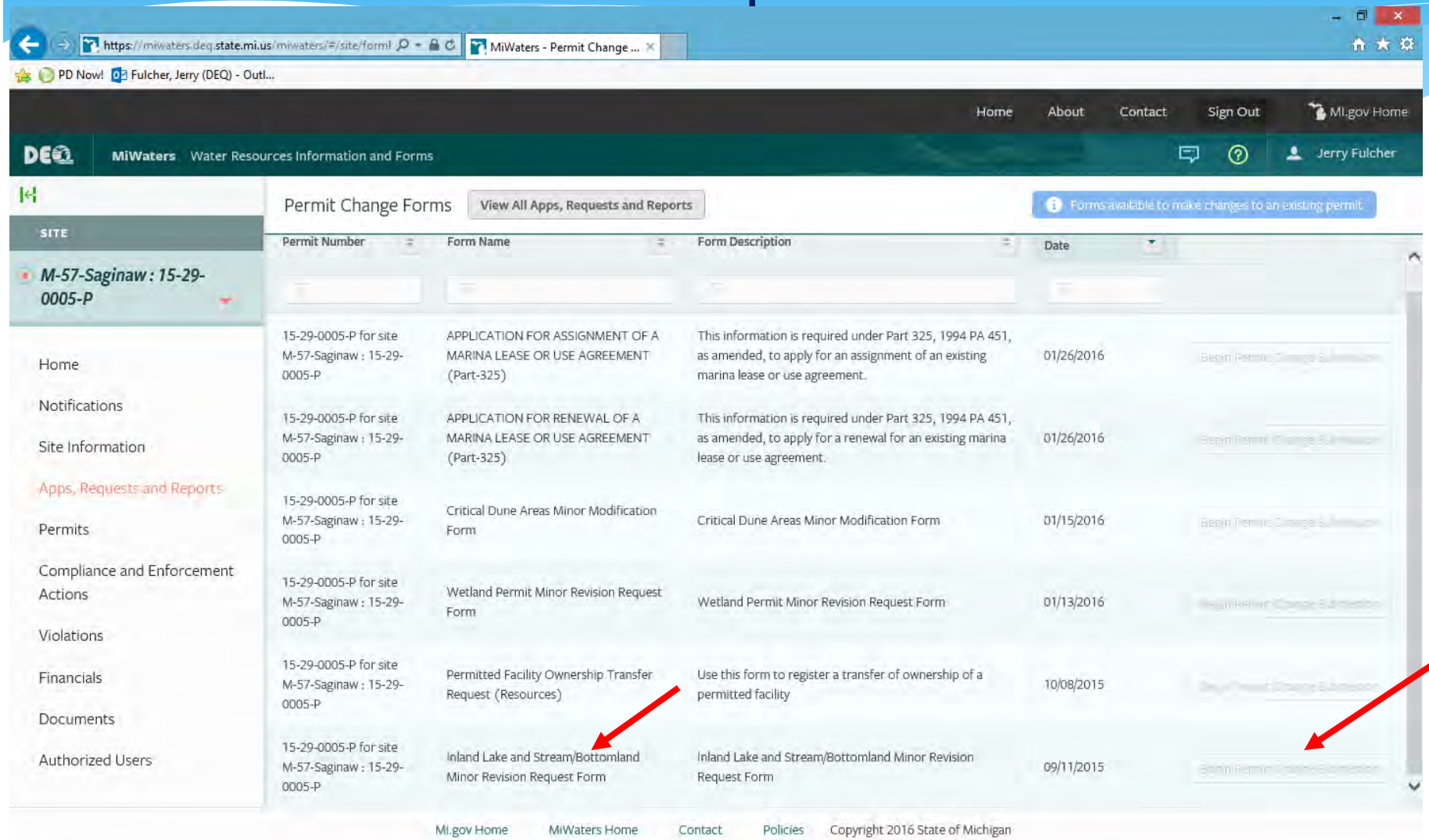

Revision Form has 4 sections to fill out

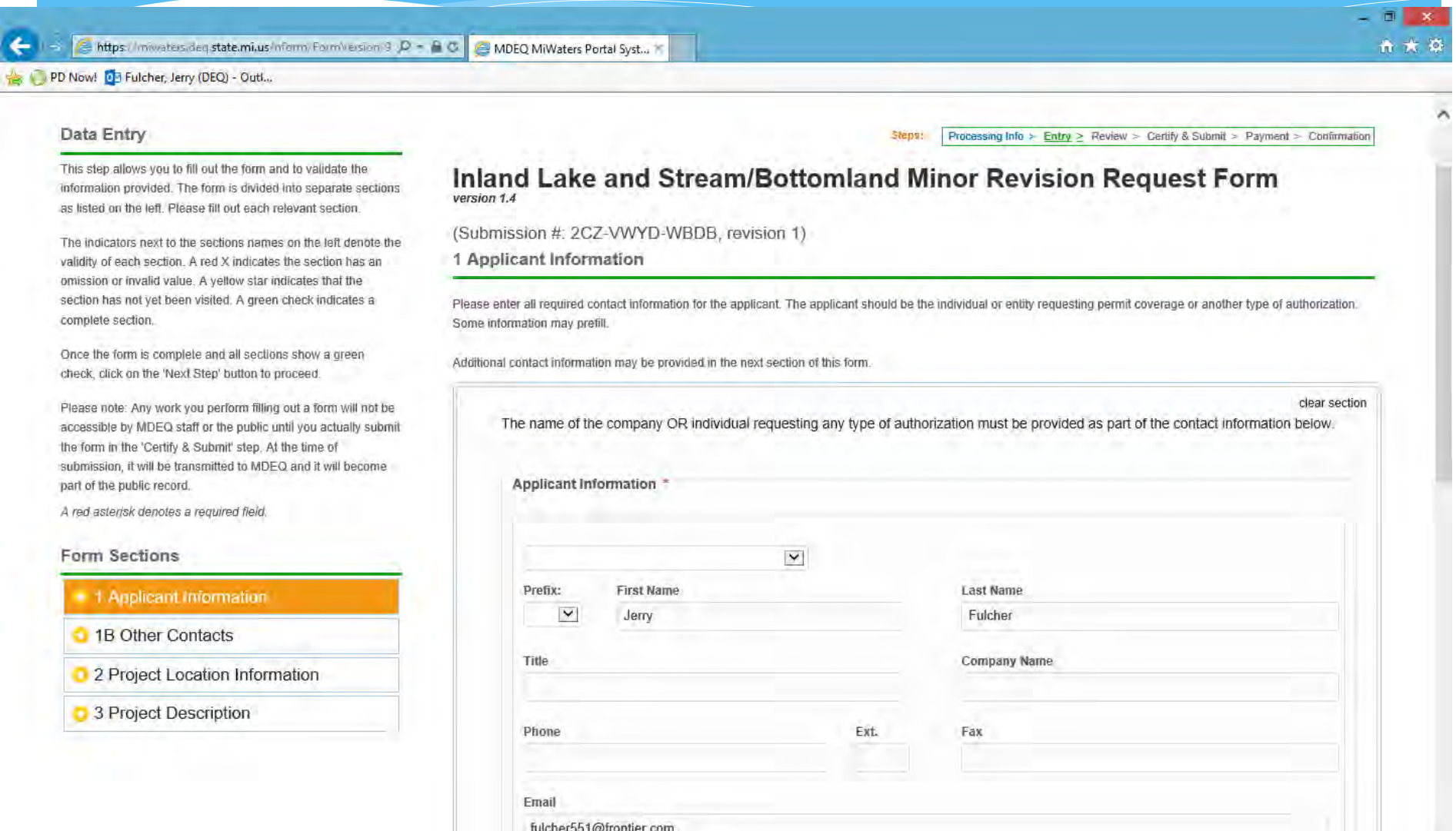

Search For Public Notices- File a Complaint

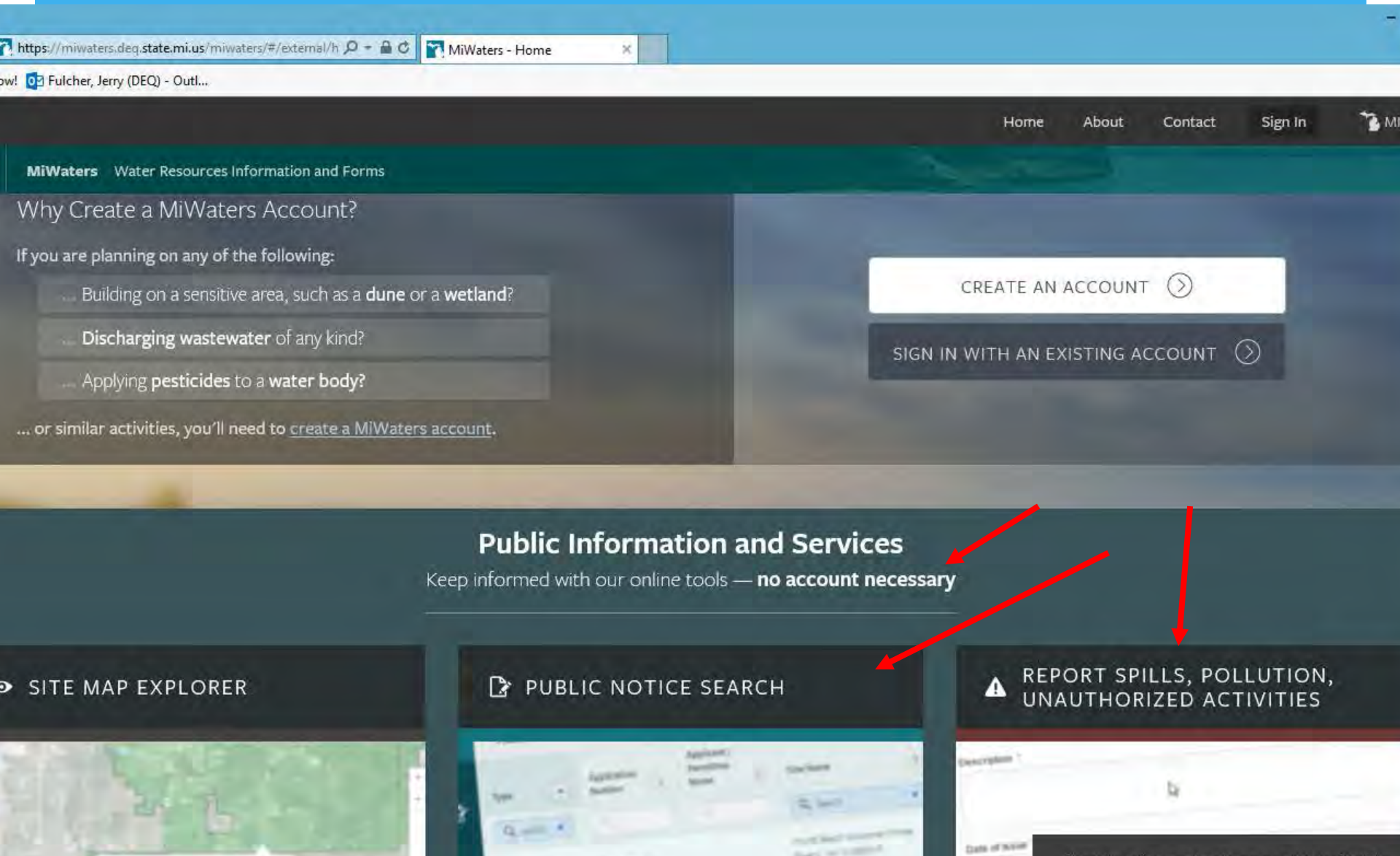

Narrow Your Search

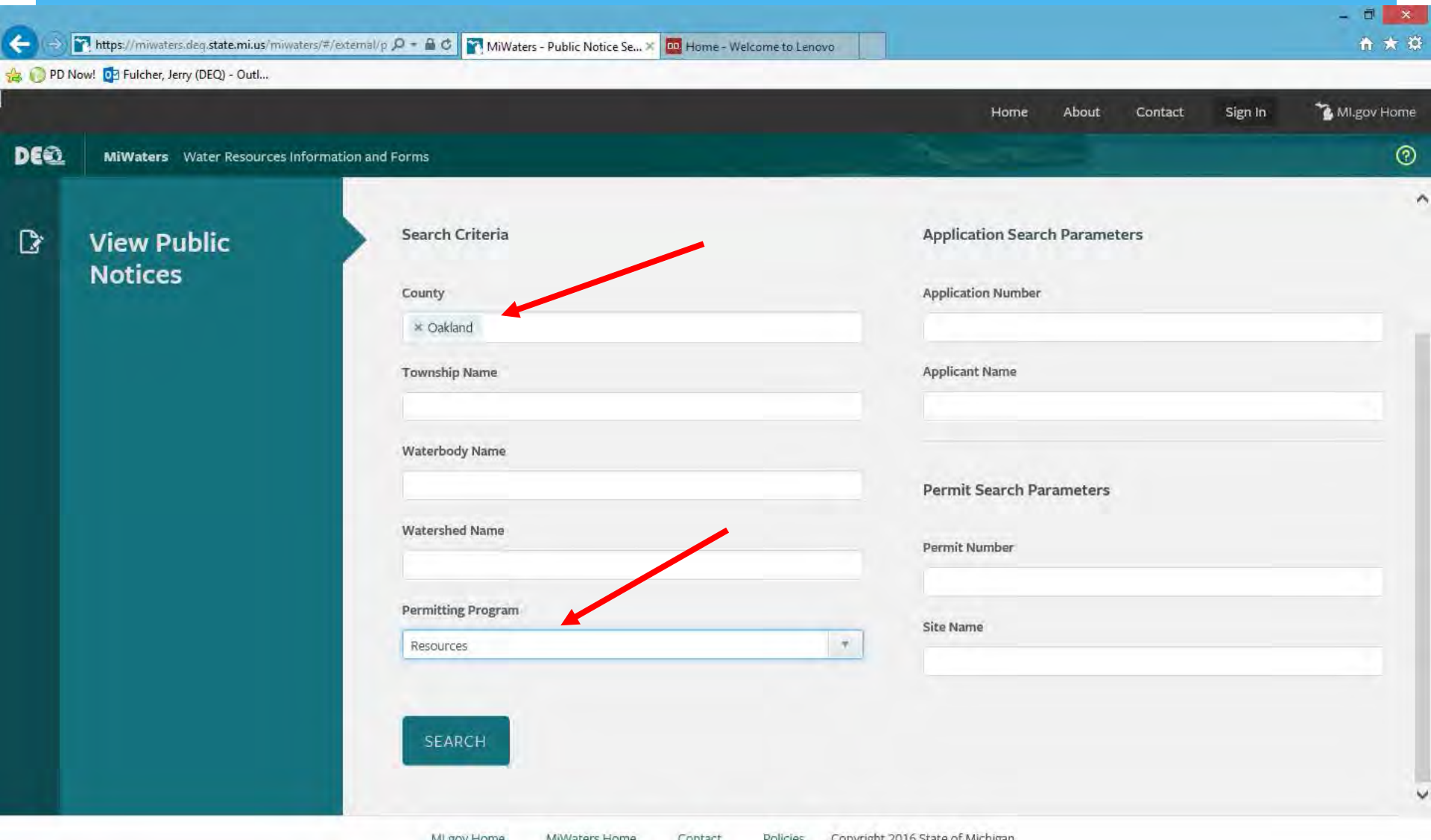

Search For Public Notices

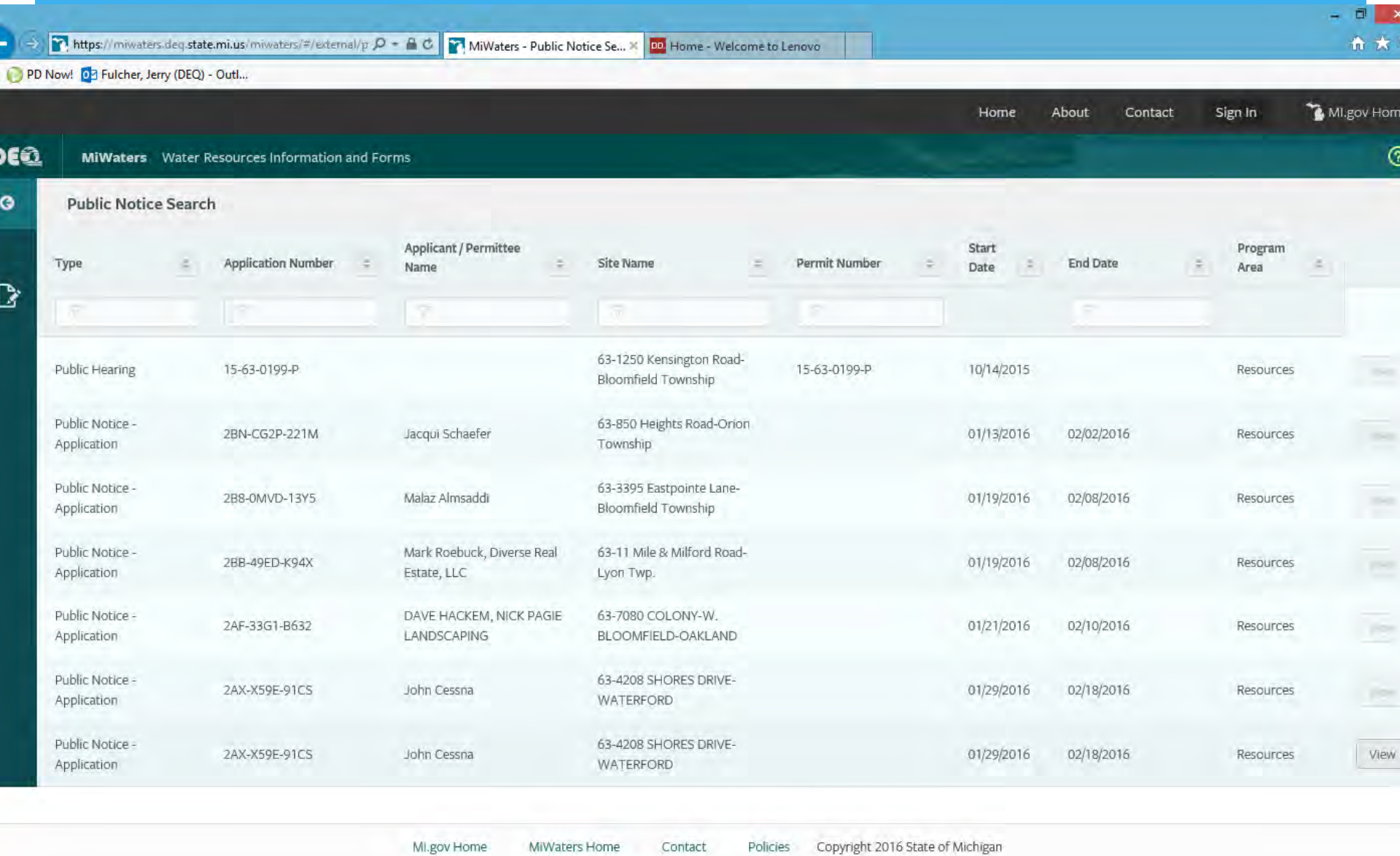

Search For Public Notices
View Documents Provide Comments

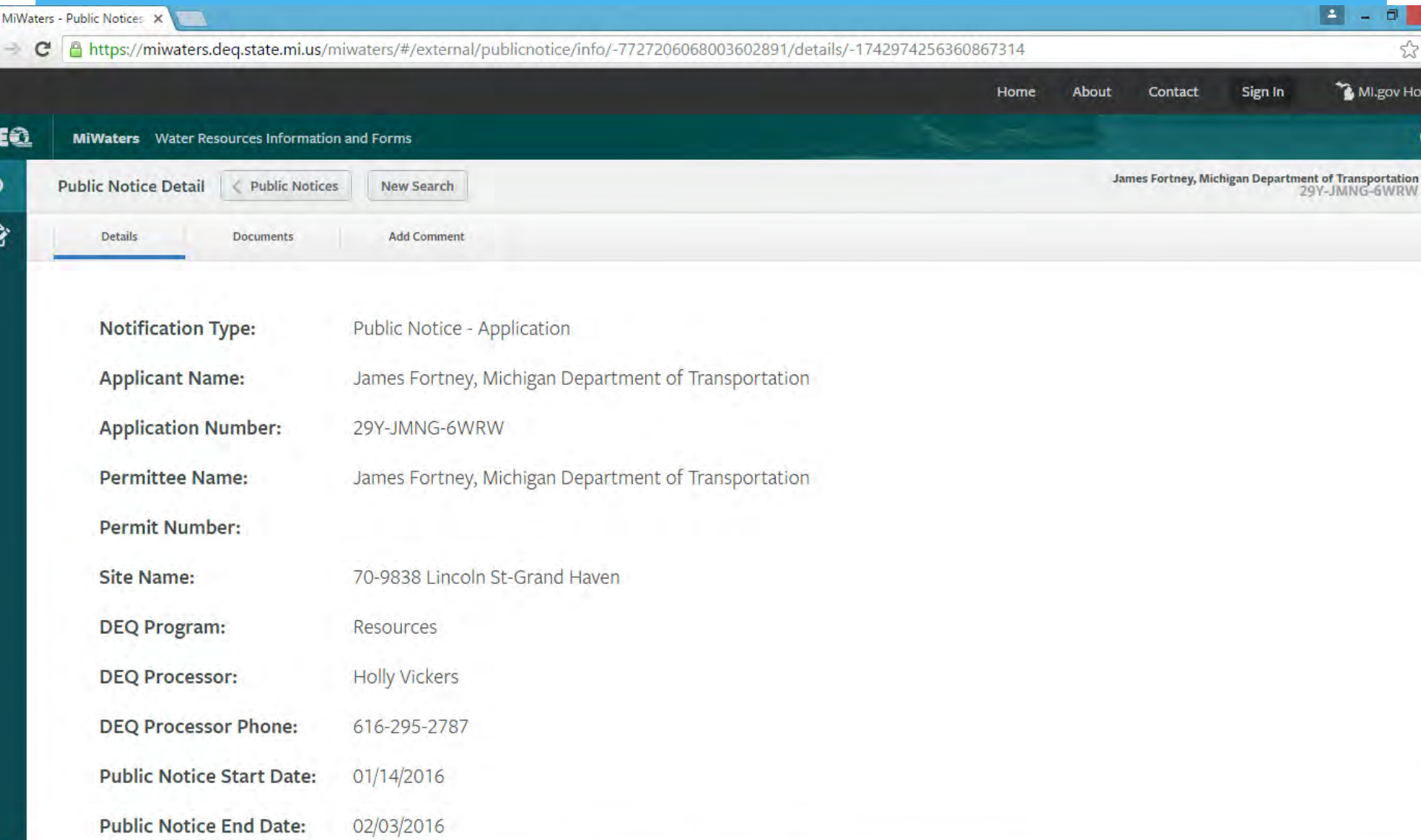

Search For Public Notices
View Documents

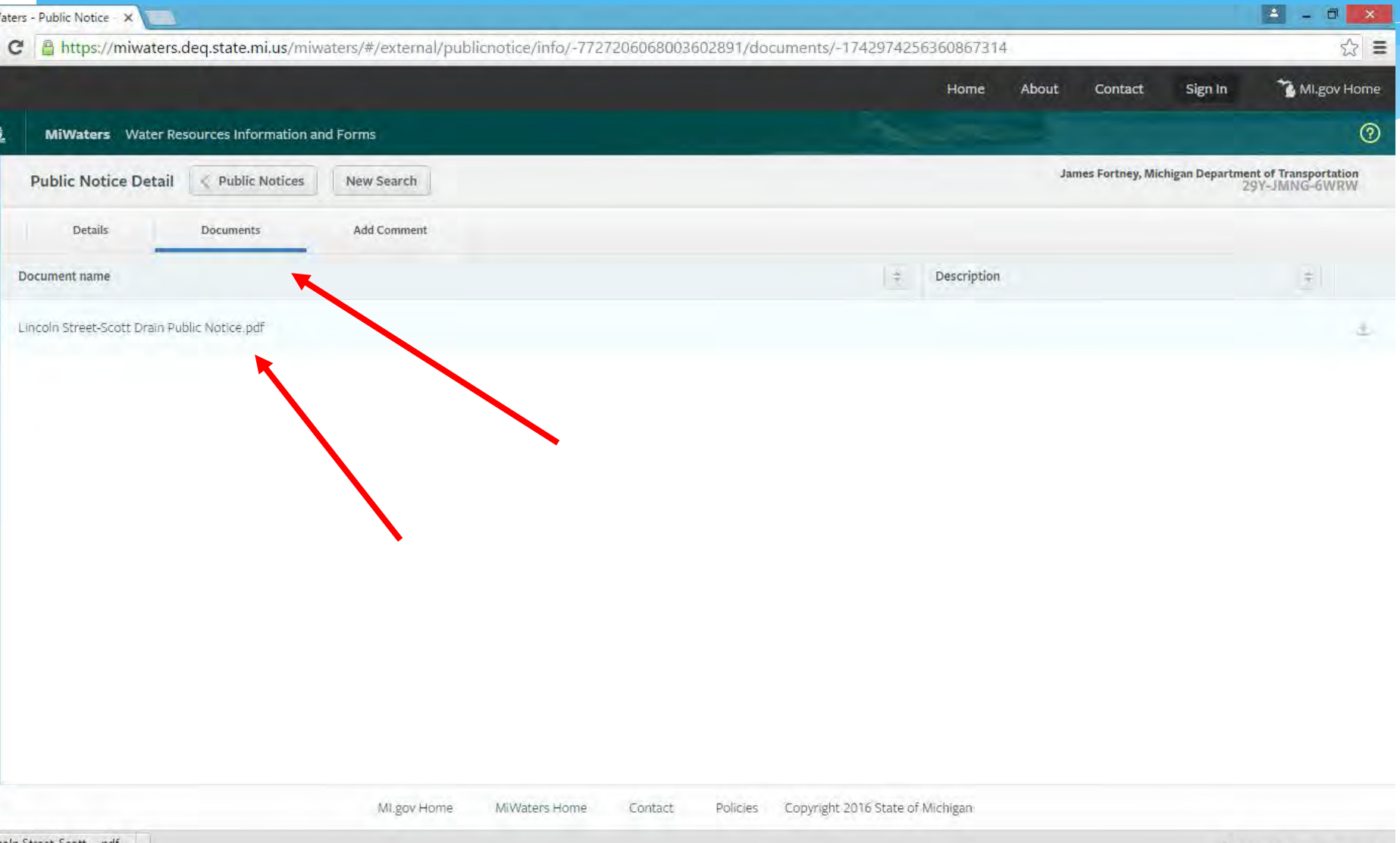

Provide Comments to a Public Notice

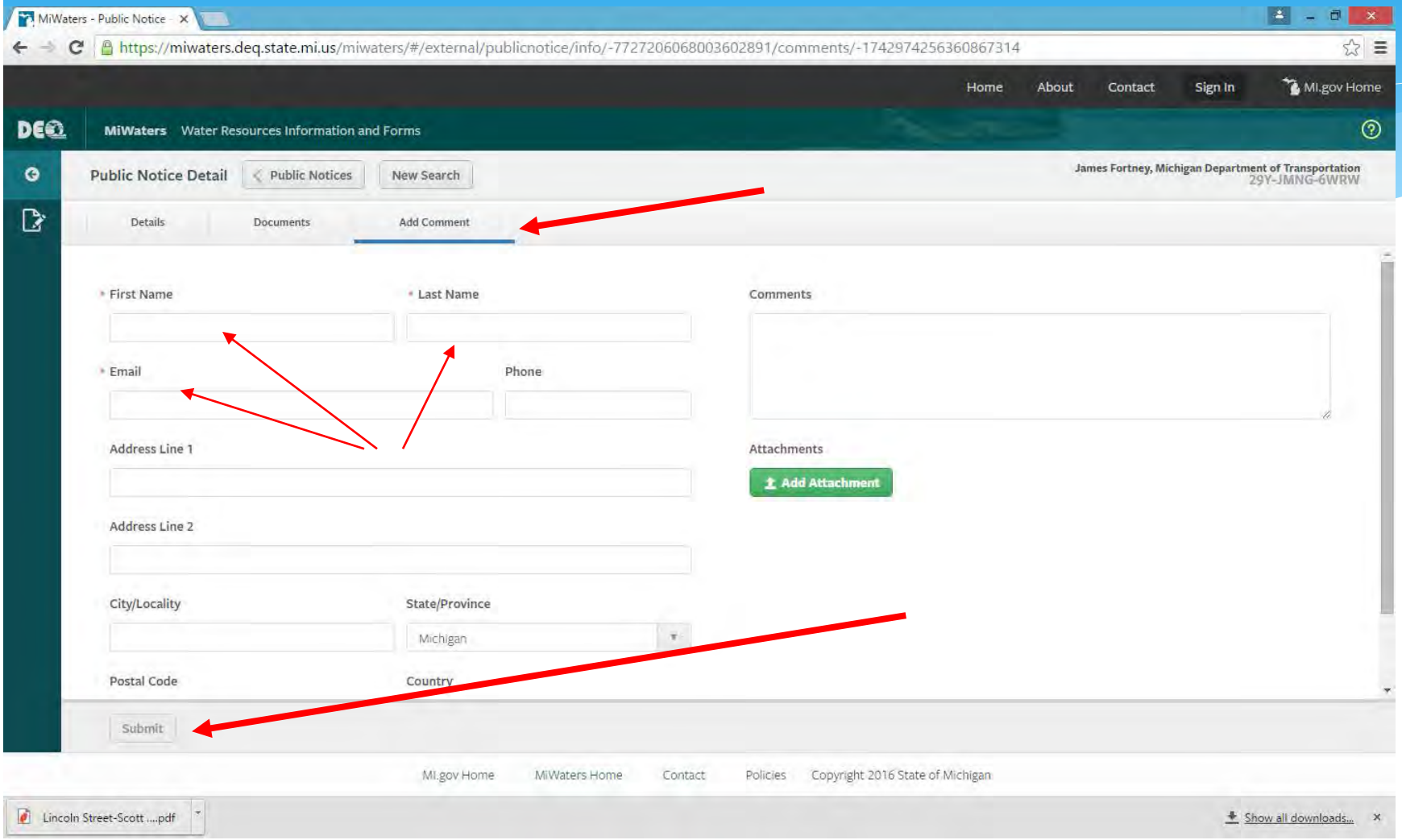

Certifier Agreement

- **Need to Provide when wetland Mitigation is Required**
- **Otherwise if you are submitting an application on behalf of the applicant then you must provide a letter of authorization from them with the application**

Using Site Explorer

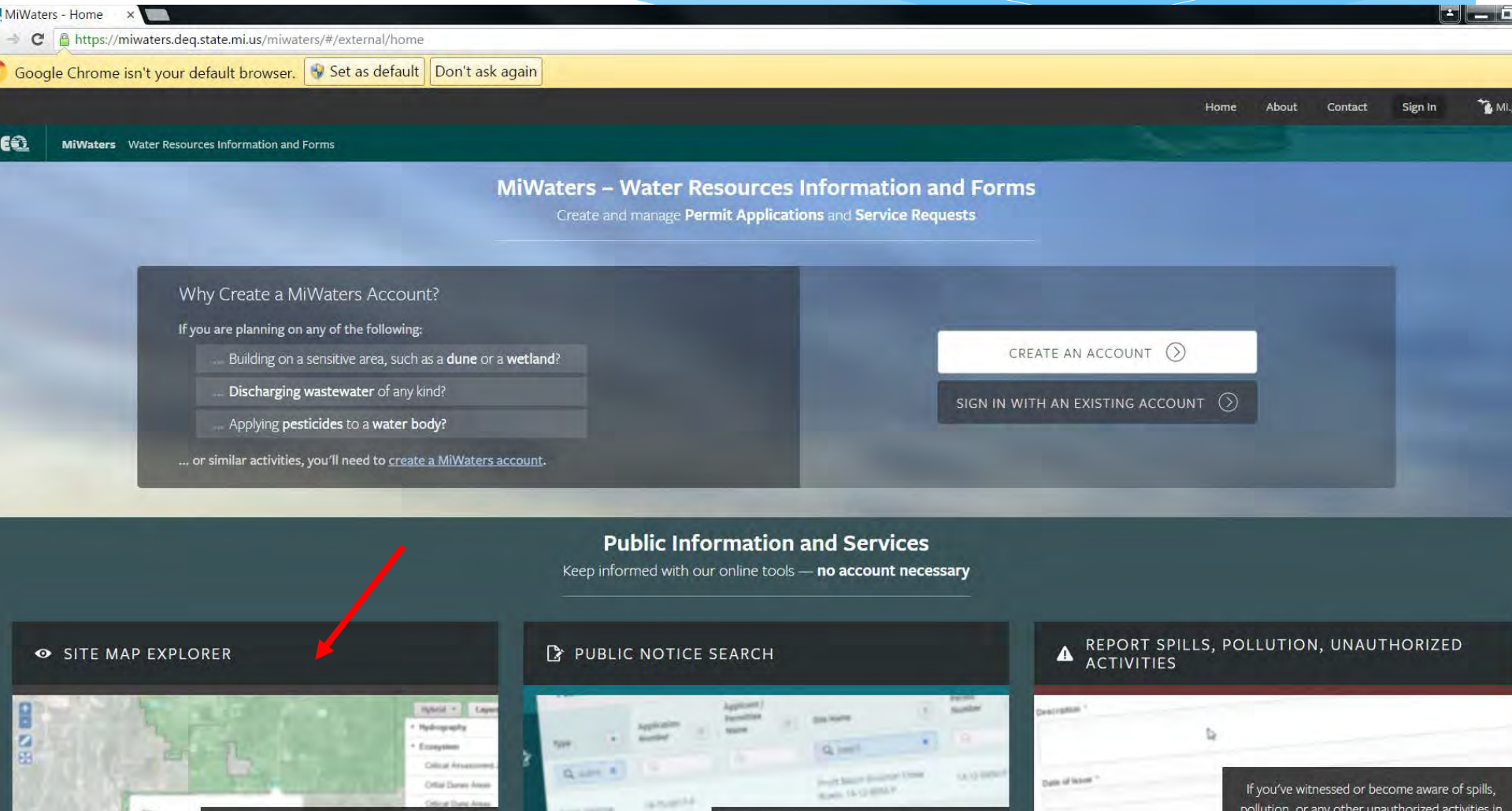

Site Explorer – Can be Used to Find Information Near Your Site

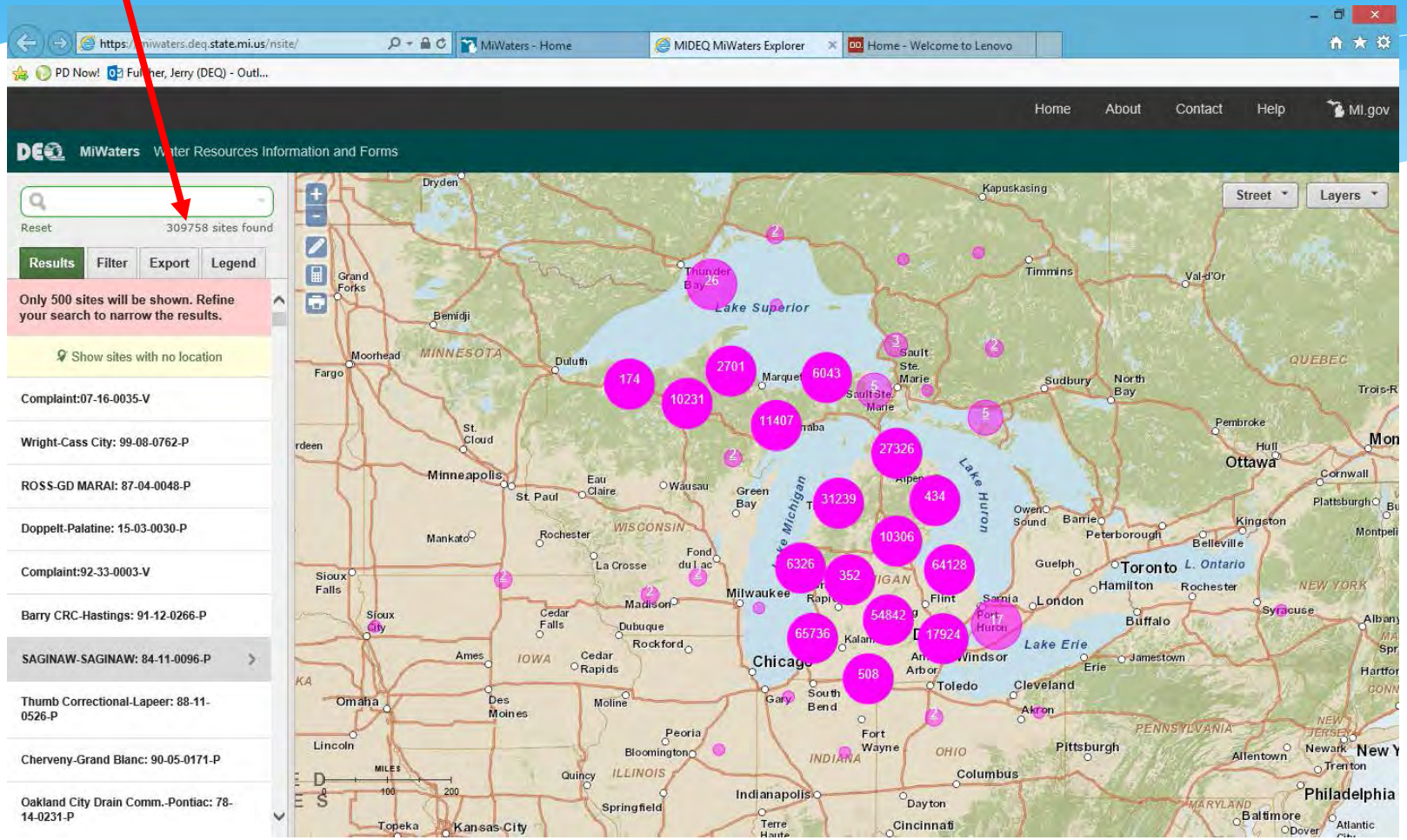

Site Explorer – Narrow Your Searches

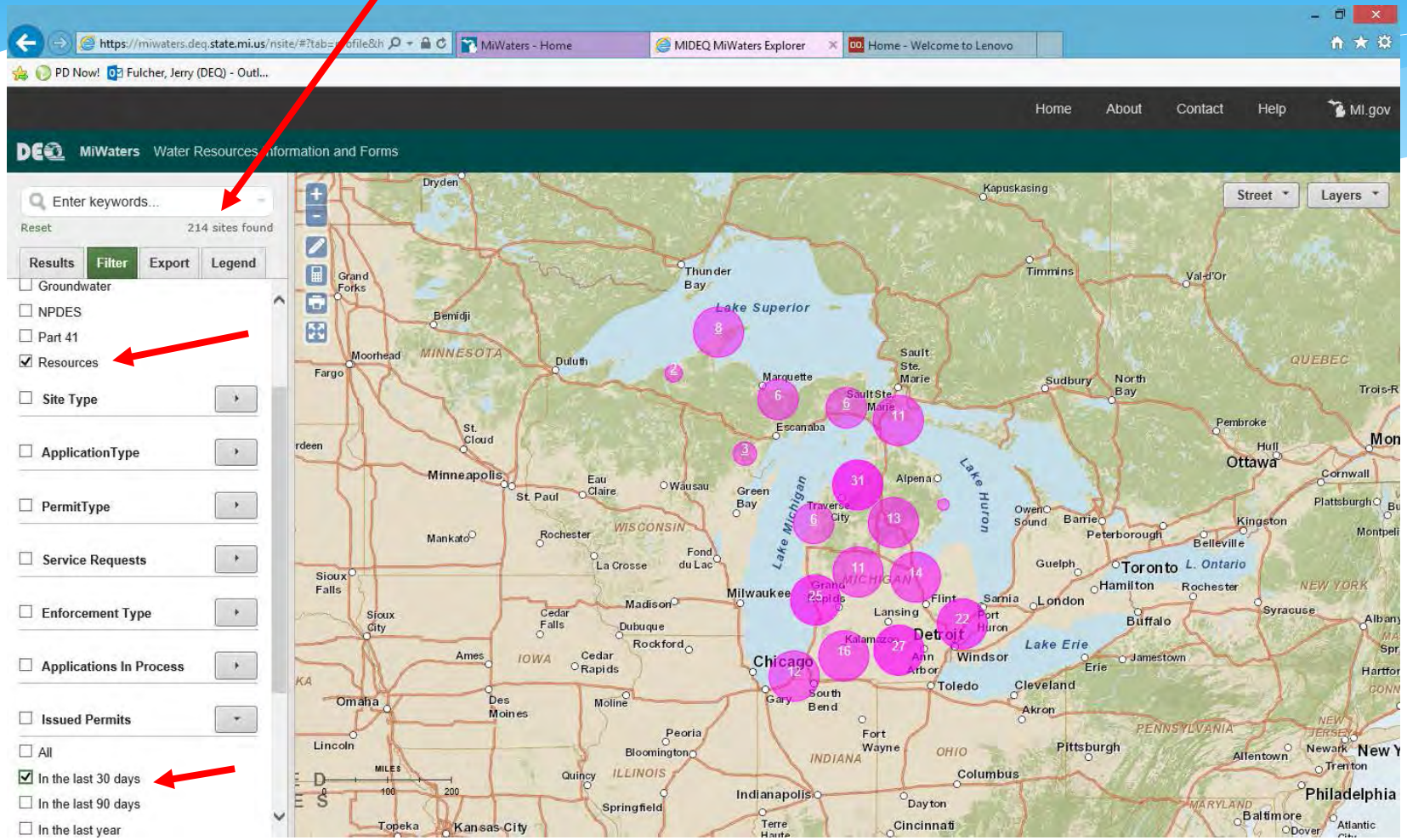

Narrow YourSearch Town, Range Section

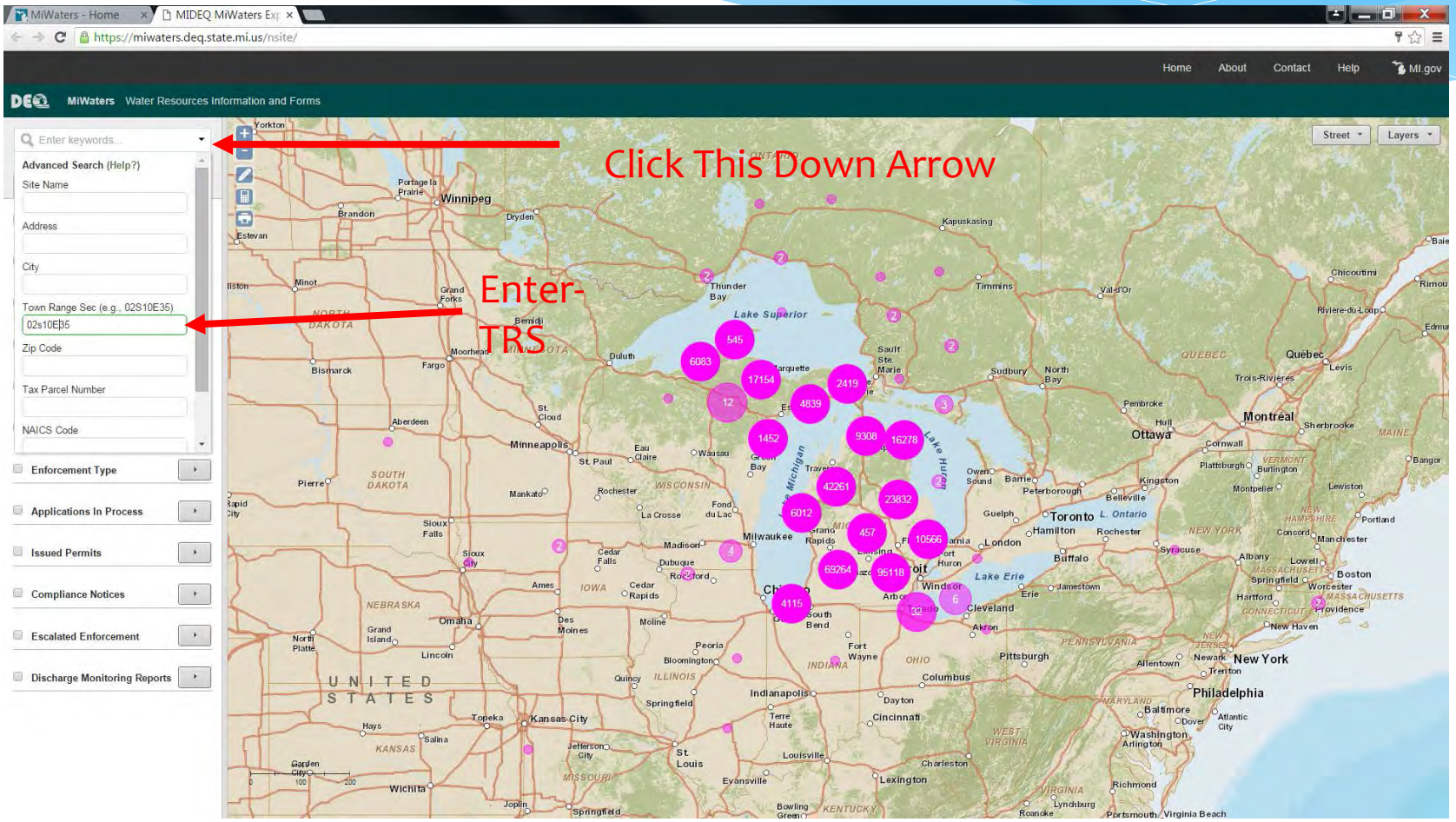

33 Records

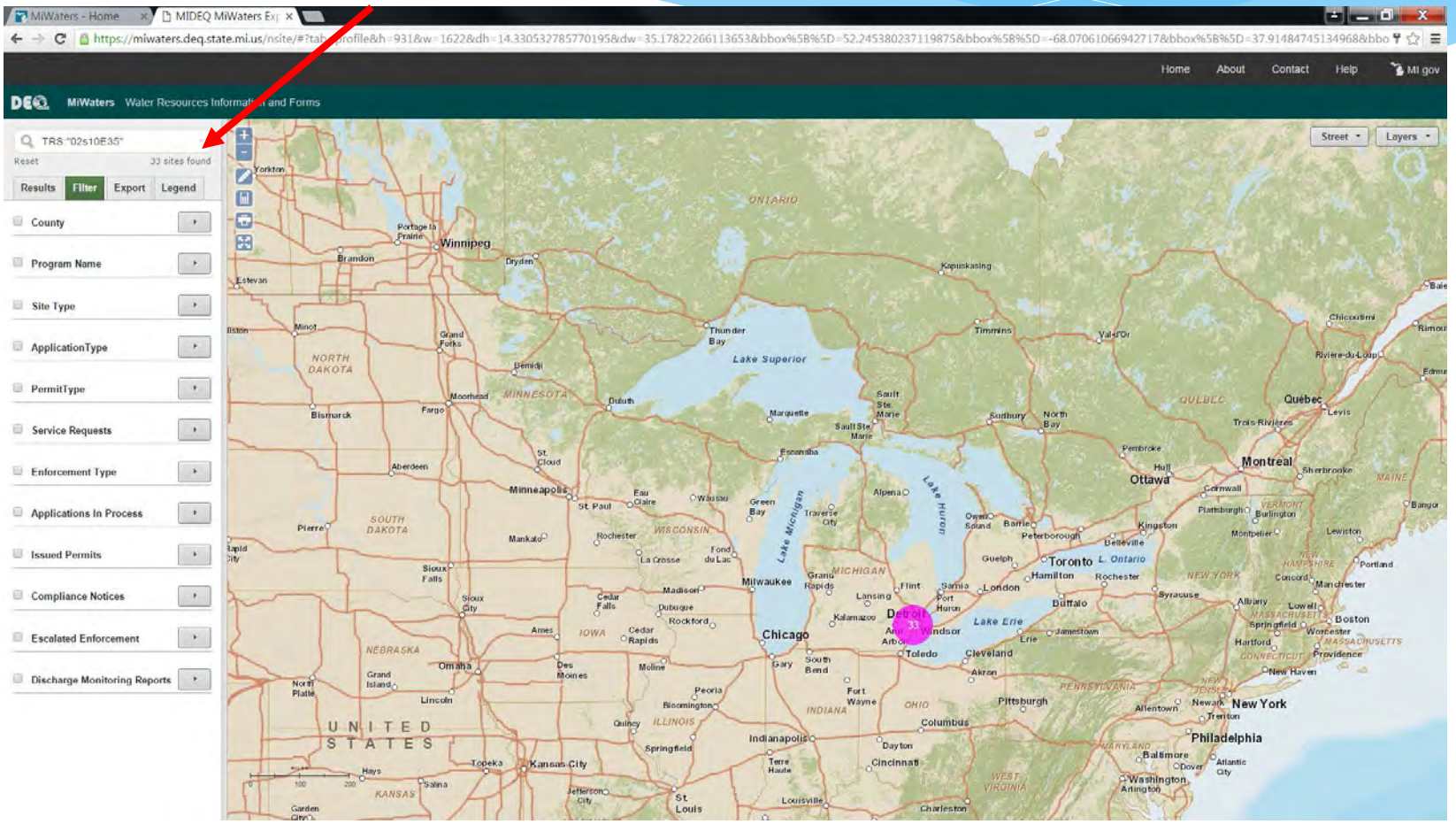
MiWaters - Home
MIDEQ MiWaters Ex
Home
About
Contact
Help
MI.gov
MiWaters
Water Resources Information and Forms
TRS:"02s10E35"
Reset
33 sites found
Results
Filter
Export
Legend
County
Program Name
Site Type
ApplicationType
PermitType
Service Requests
Enforcement Type
Applications In Process
Issued Permits
Compliance Notices
Escalated Enforcement
Discharge Monitoring Reports
Street
Layers
Winnipeg
Lake Superior
Lake Michigan
Lake Huron
Lake Erie
Chicago
Detroit
Toronto
Ottawa
Montreal
Québec
New York
Philadelphia
Boston
Milwaukee
Minneapolis
Kansas City
St. Louis
Indianapolis
Columbus
Cleveland
Pittsburgh
Buffalo
Toledo
Omaha
Lincoln
Sioux Falls
Fargo
Bismarck
Minot
Duluth
Green Bay
Lansing
Kalamazoo
Grand Rapids
Madison
Des Moines
Peoria
Springfield
Cincinnati
Dayton
Louisville
Charleston
Washington
Baltimore
Allentown
Newark
Trenton
Hartford
Providence
Worcester
Springfield
Albany
Lowell
Portland
Manchester
Concord
Lewiston
Bangor
Sherbrooke
Trois-Rivières
Rivière-du-Loup
Chicoutimi
Kapuskasing
Timmins
Val-d'Or
Sudbury
North Bay
Pembroke
Hull
Cornwall
Kingston
Belleville
Peterborough
Barrie
Guelph
Hamilton
Rochester
Syracuse
London
Sarnia
Flint
Port Huron
Windsor
Erie
Jamestown
Akron
Fort Wayne
South Bend
Gary
Moline
Cedar Rapids
Dubuque
Rockford
Madison
Cedar Falls
Ames
Mankato
Rochester
La Crosse
Fond du Lac
Wausau
Eau Claire
St. Paul
St. Cloud
Aberdeen
Pierre
Sioux City
Grand Island
Lincoln
North Platte
Topeka
Salina
Hays
Garden City
Jefferson City
Terre Haute
Quincy
Bloomington
Moorhead
Grand Forks
Dryden
Portage la Prairie
Brandon
Yorkton
Estevan
Thunder Bay
Marquette
Escanaba
Sault Ste. Marie
Alpena
Traverse City
Owen Sound
Lake Huron
Lake Michigan
Lake Erie
ONTARIO
QUEBEC
MINNESOTA
NORTH DAKOTA
SOUTH DAKOTA
WISCONSIN
MICHIGAN
IOWA
NEBRASKA
KANSAS
ILLINOIS
INDIANA
OHIO
PENNSYLVANIA
NEW YORK
VERMONT
MAINE
NEW HAMPSHIRE
MASSACHUSETTS
CONNECTICUT
NEW JERSEY
MARYLAND
WEST VIRGINIA
UNITED STATES

Select A File From Your T/R/S Search

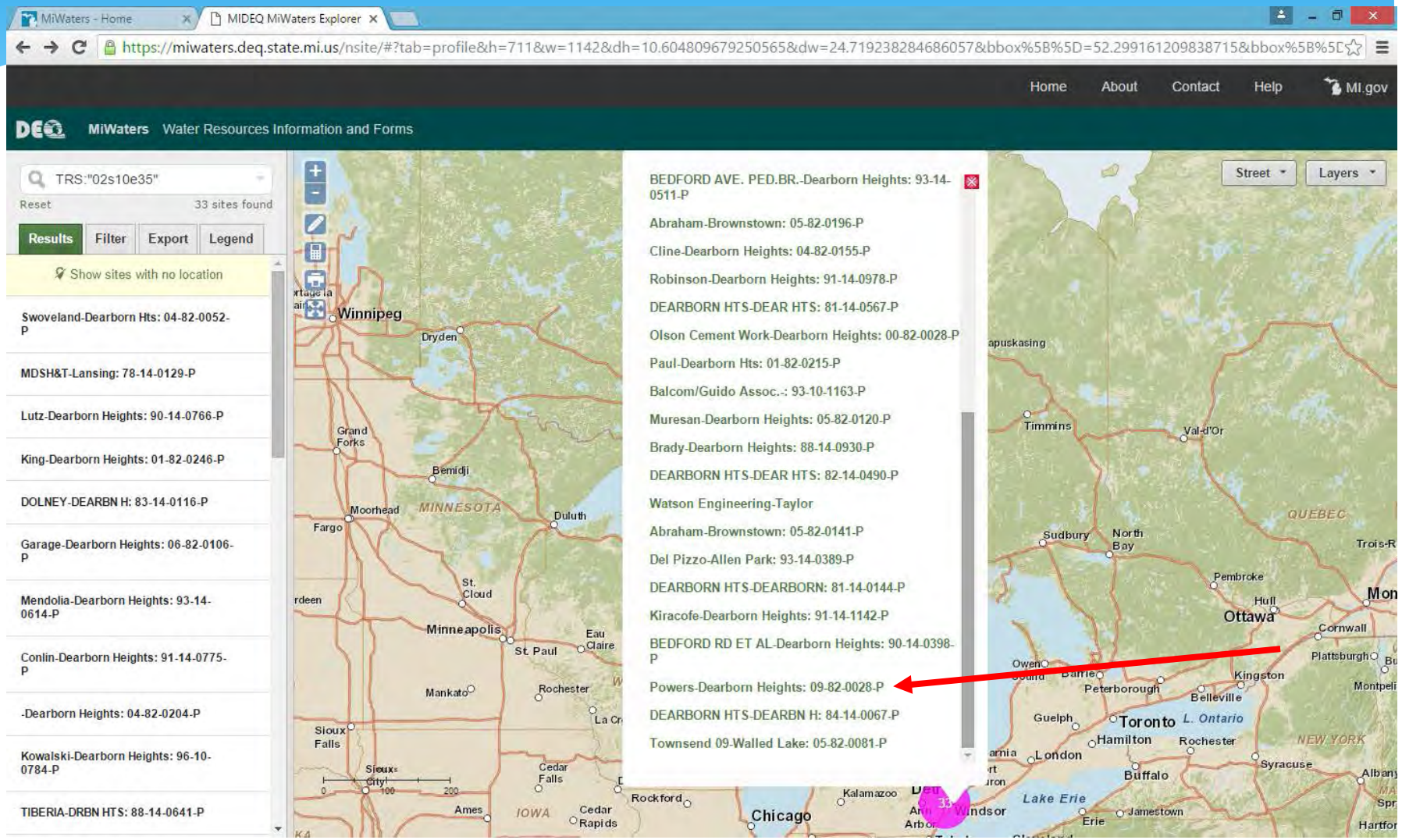

Your Site

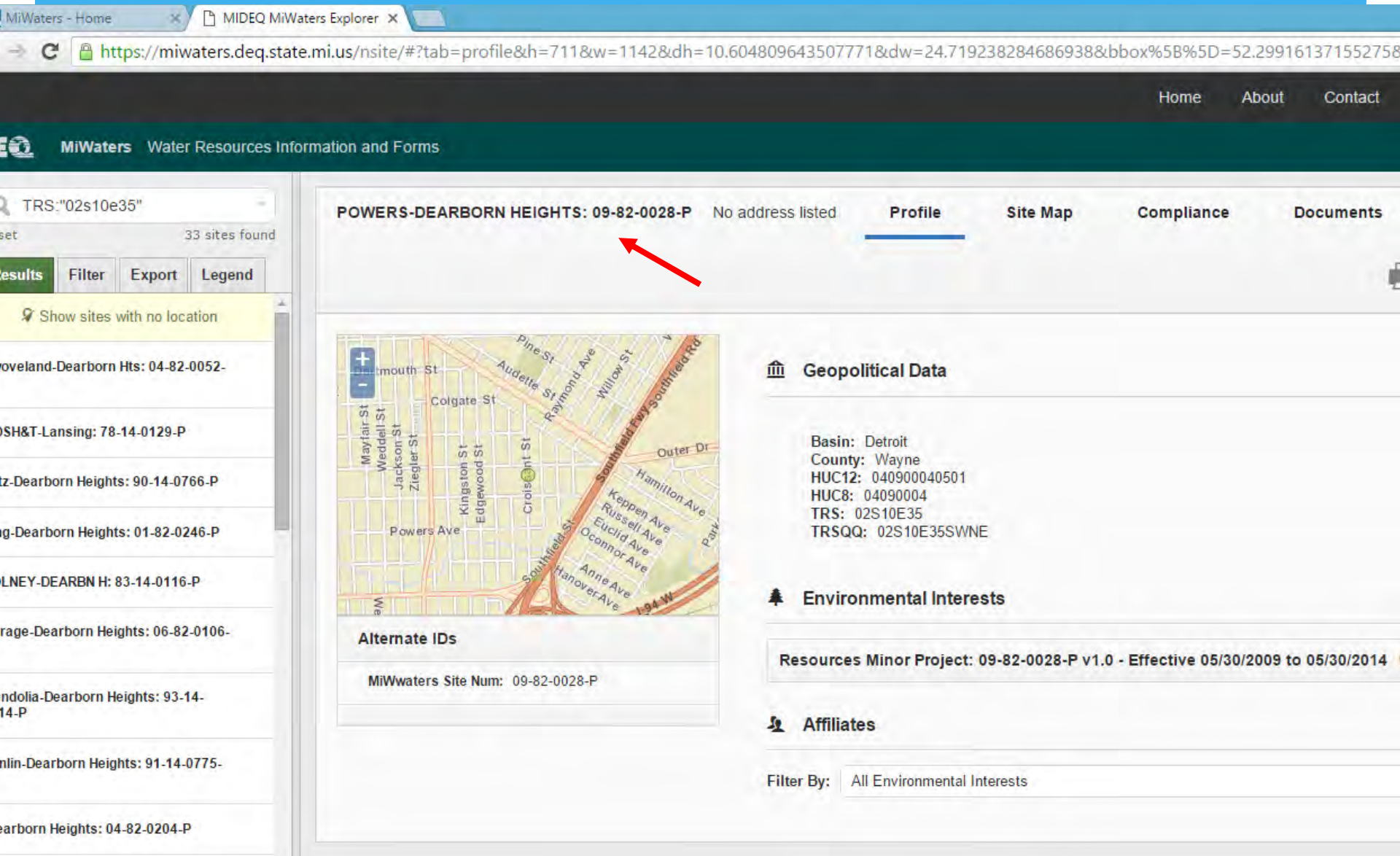
MiWaters - Home
MIDEQ MiWaters Explorer
https://miwaters.deq.state.mi.us/nsite/#?tab=profile&h=711&w=1142&dh=10.604809643507771&dw=24.719238284686938&bbox%5B%5D=52.299161371552758
Home
About
Contact
MiWaters
Water Resources Information and Forms
TRS:"02s10e35"
33 sites found
Results
Filter
Export
Legend
Show sites with no location
POWERS-DEARBORN HEIGHTS: 09-82-0028-P
No address listed
Profile
Site Map
Compliance
Documents
Pine St
Audette St
Raymond Ave
Willow St
Southfield Fwy
Southfield Rd
Colgate St
Outer Dr
Hamilton Ave
Keppen Ave
Russell Ave
Euclid Ave
Oconnor Ave
Anne Ave
Hanover Ave
I-94 W
Powers Ave
Mayfair St
Weddell St
Jackson St
Ziegler St
Kingston St
Edgewood St
Croisant St
Alternate IDs
MiWwaters Site Num: 09-82-0028-P
Geopolitical Data
Basin: Detroit
County: Wayne
HUC12: 040900040501
HUC8: 04090004
TRS: 02S10E35
TRSQQ: 02S10E35SWNE
Environmental Interests
Resources Minor Project: 09-82-0028-P v1.0 - Effective 05/30/2009 to 05/30/2014
Affiliates
Filter By:
All Environmental Interests

View Available Documents

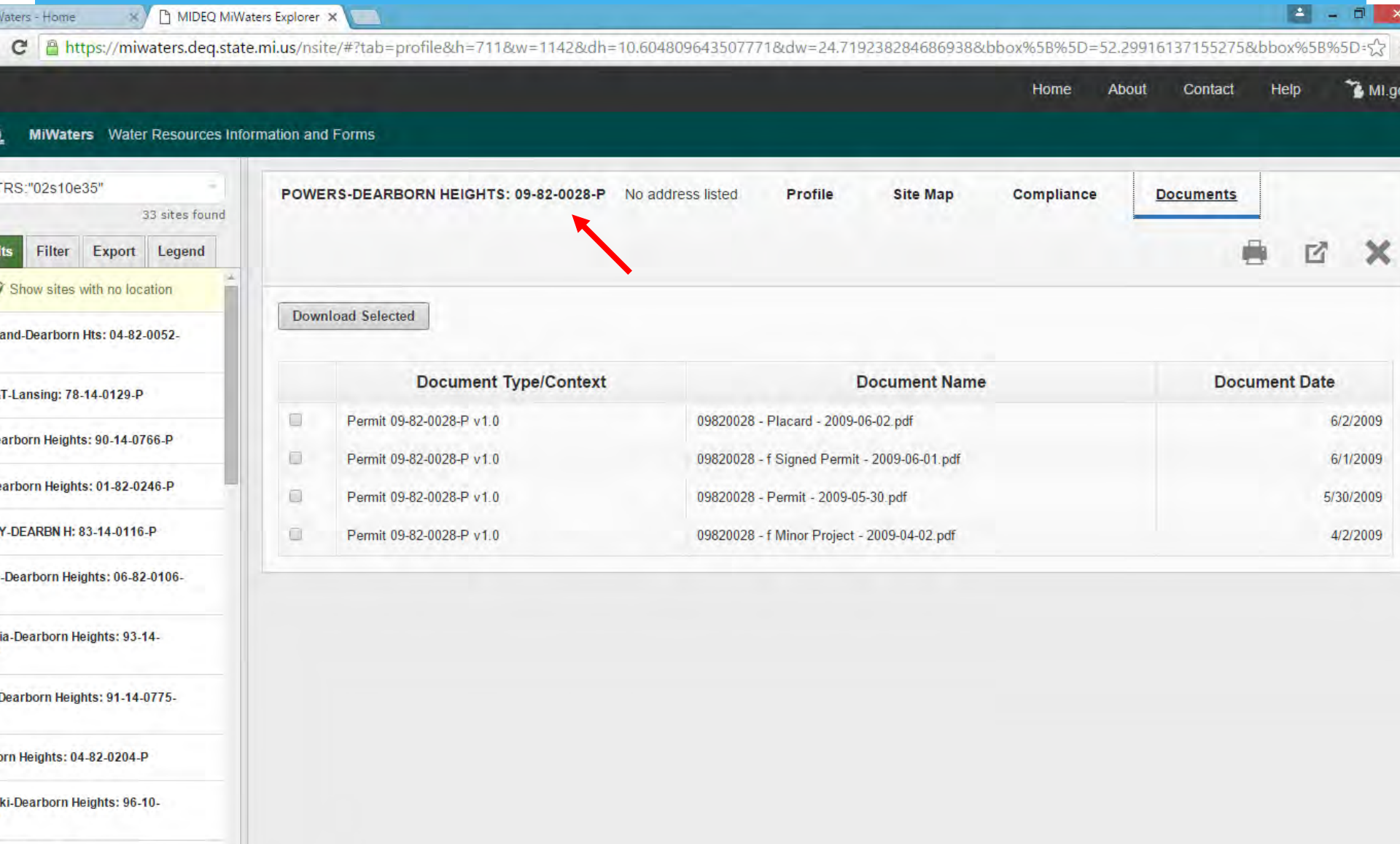

Other Searches

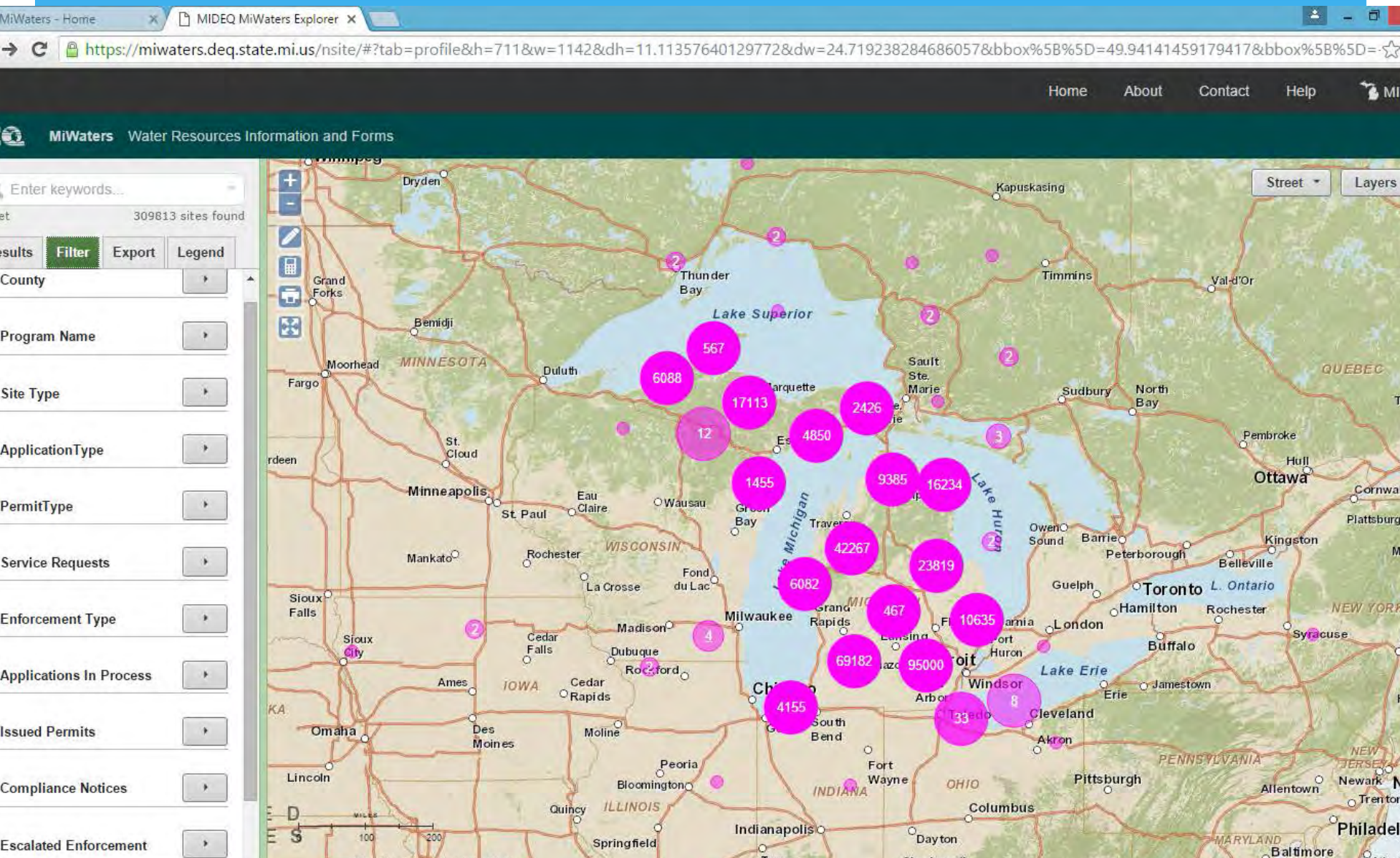

Program Name

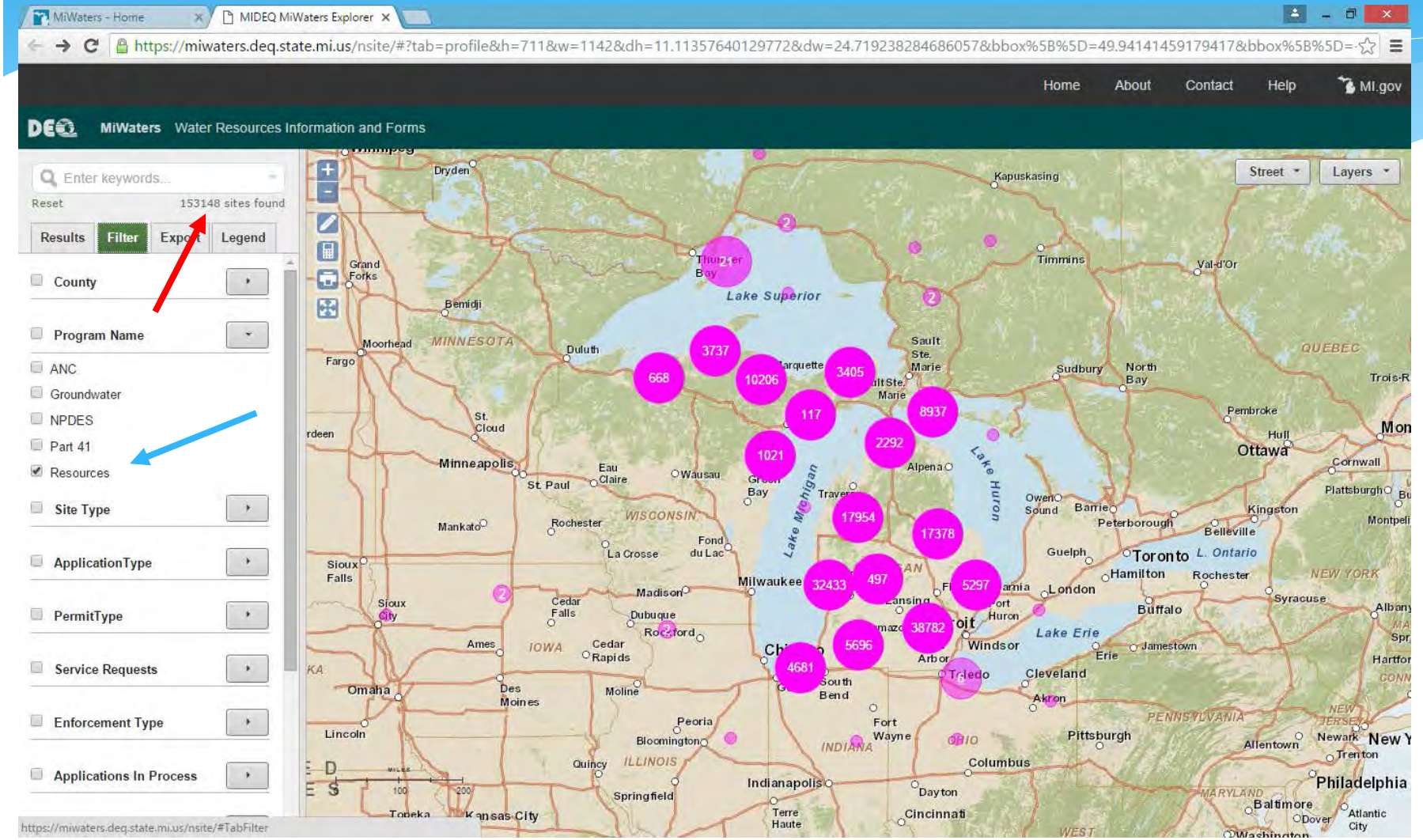

Application Type

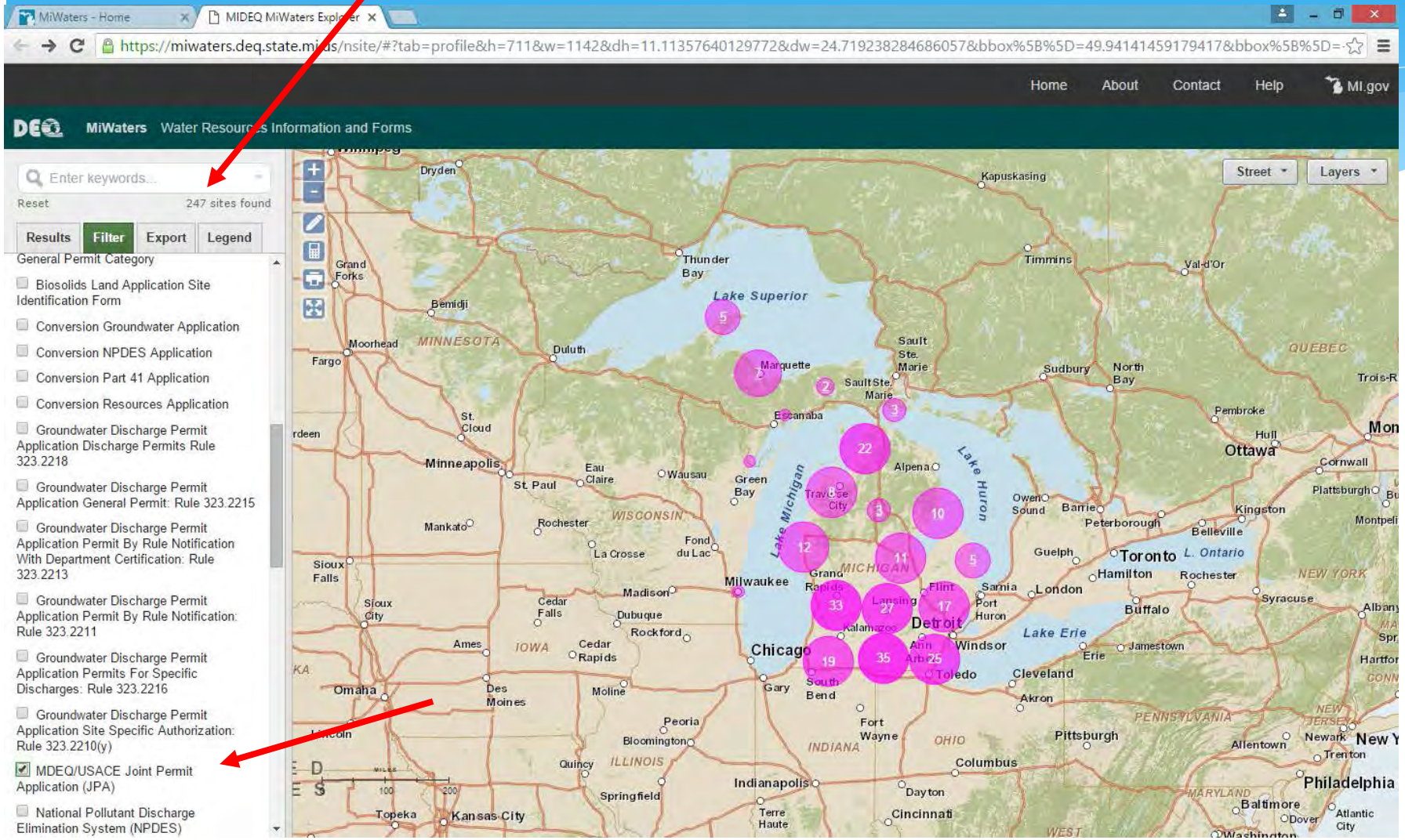

Permit Type

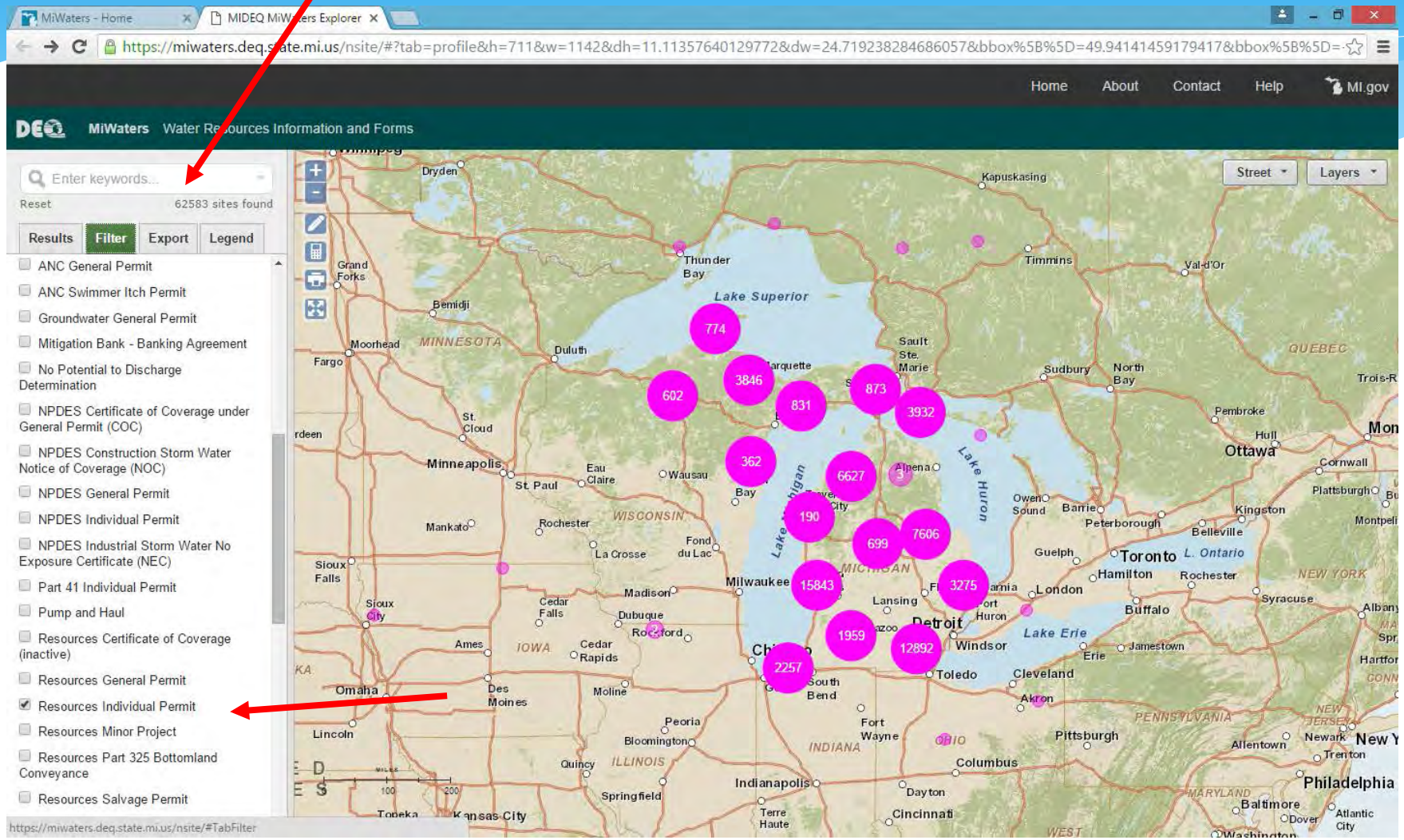

MiWaters - Home
MIDEQ MiWaters Explorer
https://miwaters.deq.state.mi.us/nsite/#?tab=profile&h=711&w=1142&dh=11.11357640129772&dw=24.719238284686057&bbox%5B%5D=49.94141459179417&bbox%5B%5D=
Home
About
Contact
Help
MI.gov
MiWaters
Water Resources Information and Forms
Enter keywords...
Reset
62583 sites found
Results
Filter
Export
Legend
ANC General Permit
ANC Swimmer Itch Permit
Groundwater General Permit
Mitigation Bank - Banking Agreement
No Potential to Discharge Determination
NPDES Certificate of Coverage under General Permit (COC)
NPDES Construction Storm Water Notice of Coverage (NOC)
NPDES General Permit
NPDES Individual Permit
NPDES Industrial Storm Water No Exposure Certificate (NEC)
Part 41 Individual Permit
Pump and Haul
Resources Certificate of Coverage (inactive)
Resources General Permit
Resources Individual Permit
Resources Minor Project
Resources Part 325 Bottomland Conveyance
Resources Salvage Permit
Street
Layers
774
3846
602
831
873
3932
362
6627
190
699
7606
15843
3275
1959
12892
2257
Lake Superior
Lake Michigan
Lake Huron
Lake Erie
Minneapolis
Milwaukee
Detroit
Toronto
Ottawa
Philadelphia
https://miwaters.deq.state.mi.us/nsite/#TabFilter

Individual Permits Issued in the Last 30 Days

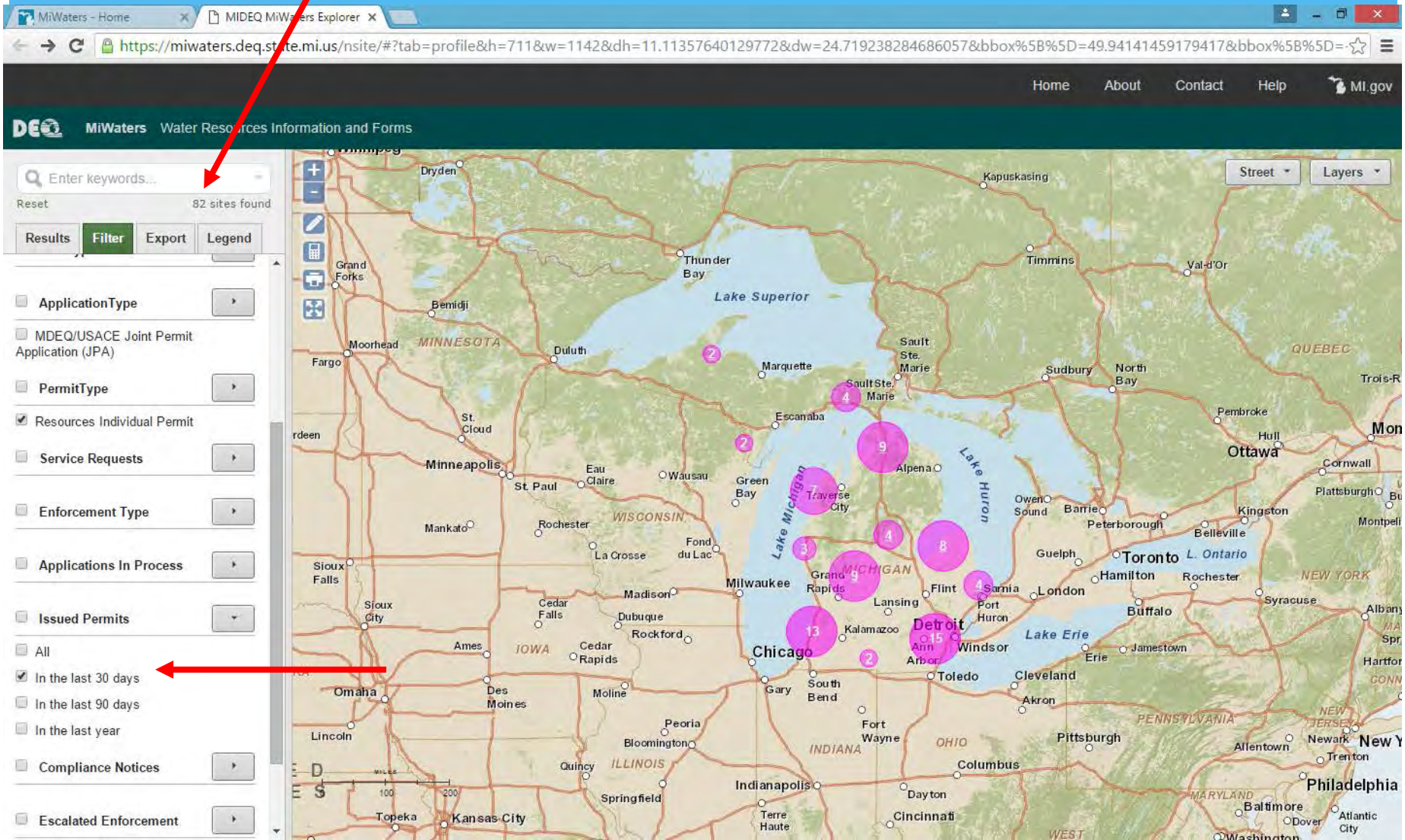
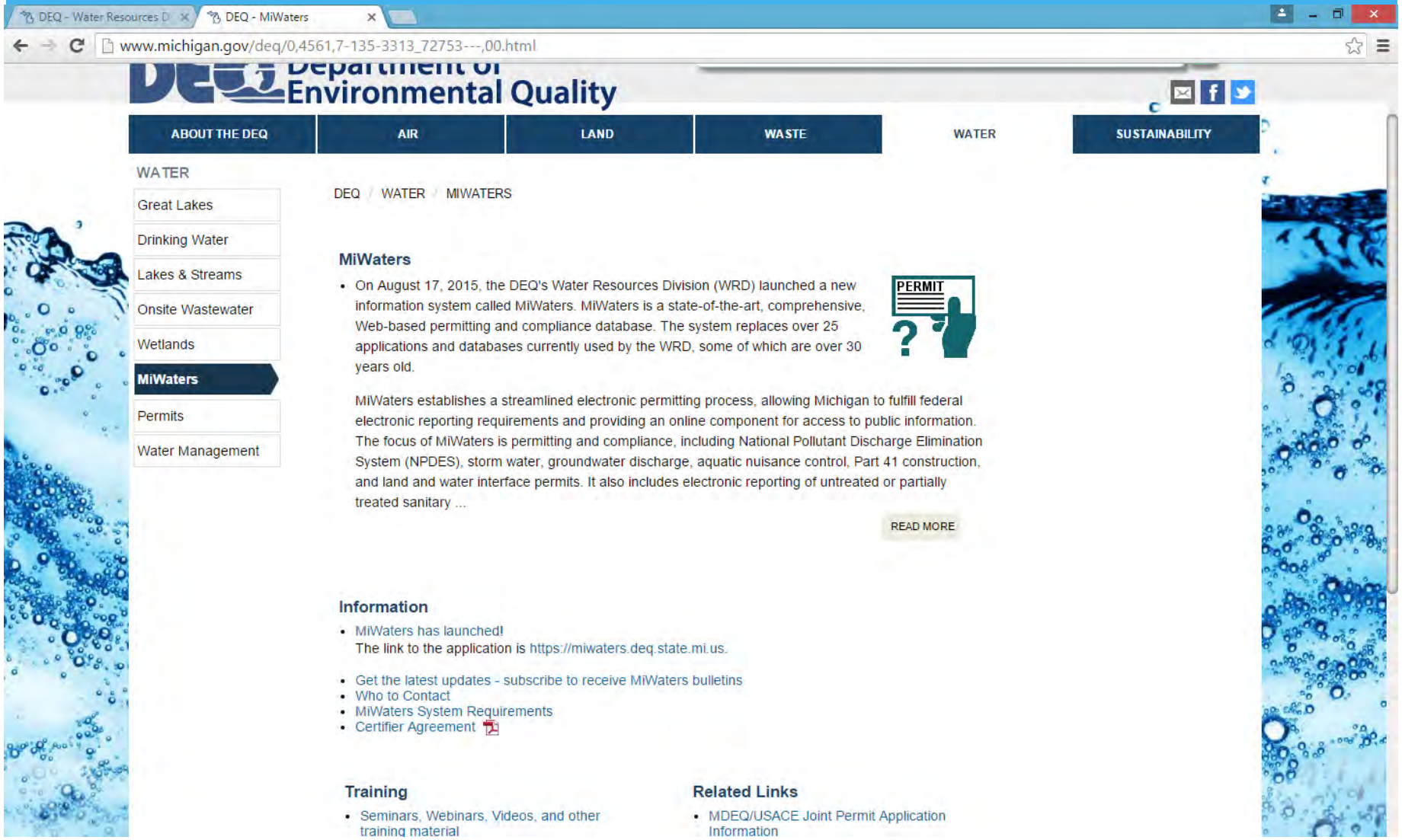
www.mi.gov/miwaters