Proposed City of Sebewaing

Who are we
and
Why should we become a city?

City committee members

- Don Beers (Chairman)
- Don Bollstetter
- Dale Bolzman
- Josi Brooks
- Mary Fournier
- Scott Millerwise
- Judy Schweitzer
- Fred Sharpsteen

Village of Sebewaing Location

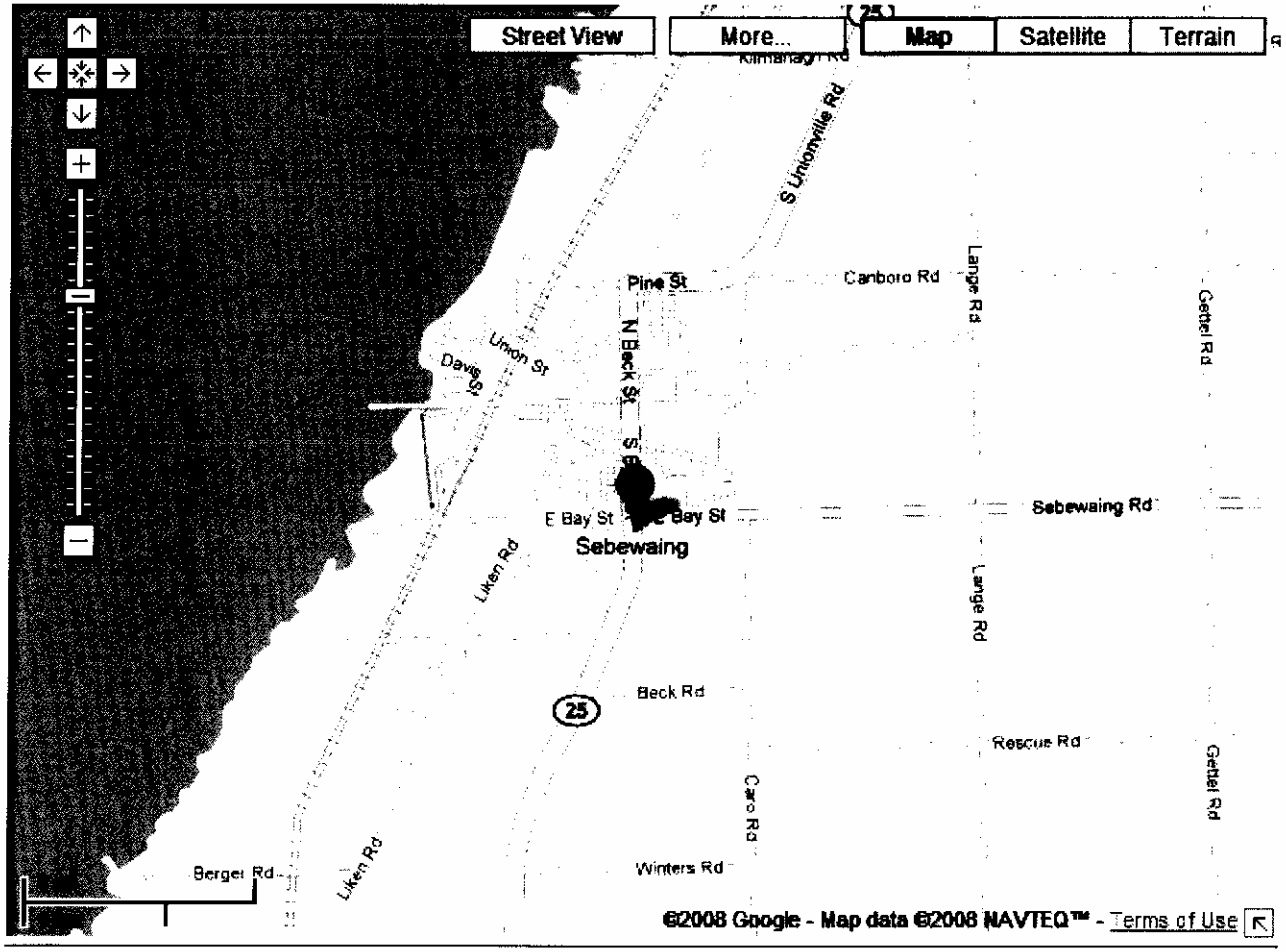

Village of Sebewaing Proposed Boundary

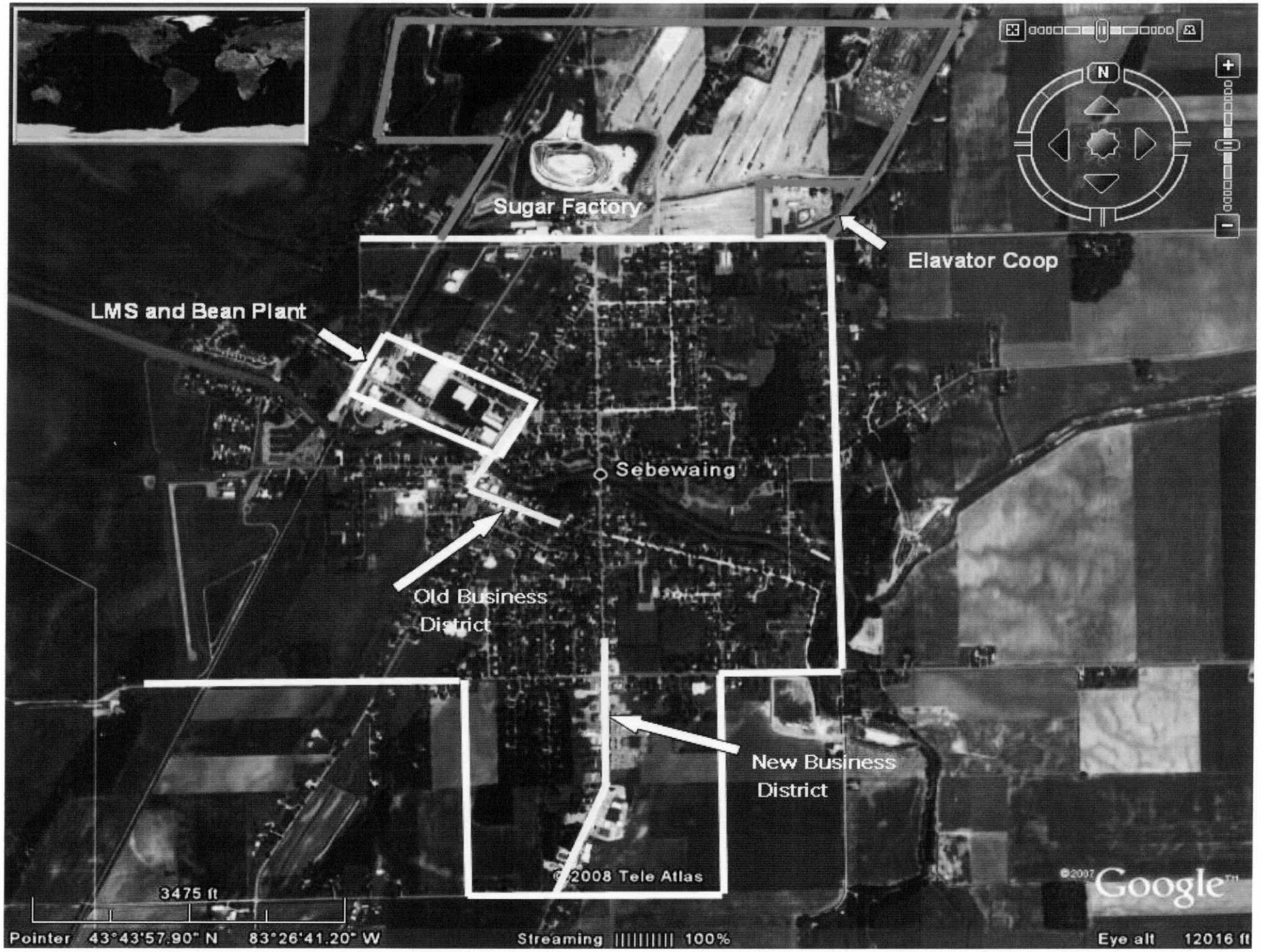
Sugar Factory
Elavator Coop
LMS and Bean Plant
Sebewaing
Old Business District
New Business District
© 2008 Tele Atlas
3475 ft
Pointer 43°43'57.90" N 83°26'41.20" W
Streaming 100%
Eye alt 12016 ft
©2007 Google

Village of Sebewaing Boundary Alternate Proposed by SBC

N
Sebewaing
©2008 Tele Atlas
©2007 Google
3475 ft
Pointer 43°43'57.90" N 83°26'41.20" W
Streaming 100%
Eye alt 12016 ft

© 2008 Tele Atlas
©2007 Goo
1058 ft
23.71" N 83°26'48.66" W
Streaming 100%
Eye alt

Sebewaing history

- The first band of 45 German immigrant settlers to the Sebewaing area arrived in 1851 at the recommendation of Reverend John J. F. Auch, a Lutheran missionary to the Chippewa Indians.
- Sebewaing Township was formally organized as Auchville on Feb. 12, 1853. For judicial purposes, it was attached to Tuscola County along with Fairhaven Township in Huron County and Geneva Township (later known as Columbia Township). Frederick
- Schilling was the first supervisor of Sebewaing Township. The township's name was changed to Sebewaing in 1857, being named after the river that flowed through it. Sebewaing Township became part of Huron County when it was organized in 1859. In the 1860's and 1870's a channel was dredged from the river mouth to deep
- water in Saginaw Bay allowing small schooners from Bay City and Saginaw to trade between those cities and Sebewaing.
- The village of Sebewaing was incorporated on March 13, 1879.
- The township purchased land for its first township hall in 1881.
- The Saginaw, Tuscola, and Huron Railroad came to Sebewaing from Saginaw in 1880, opening the way for increased transportation from the remote community. Lumbering, coal mining, and farming were the major industries in the Township. After the turn of the century, more infrastructure improvements helped advance the community. Two of these occurred in 1912. The first major road millage was passed and the Township constructed the Sebewaing Airport on 83 acres of shoreline, just west of the village limits.

(Source: 100 Years in Huron County 1881 - 1981, Huron Daily Tribune; and Sebewaing 150th History Book: 1853 - 2003, Walter J. Rummel)

Village of Sebewaing Statistics

Population in 2000	1974
Size	1 Sq Mile
Population Density	1974
State SEV	$42,687,316

Population

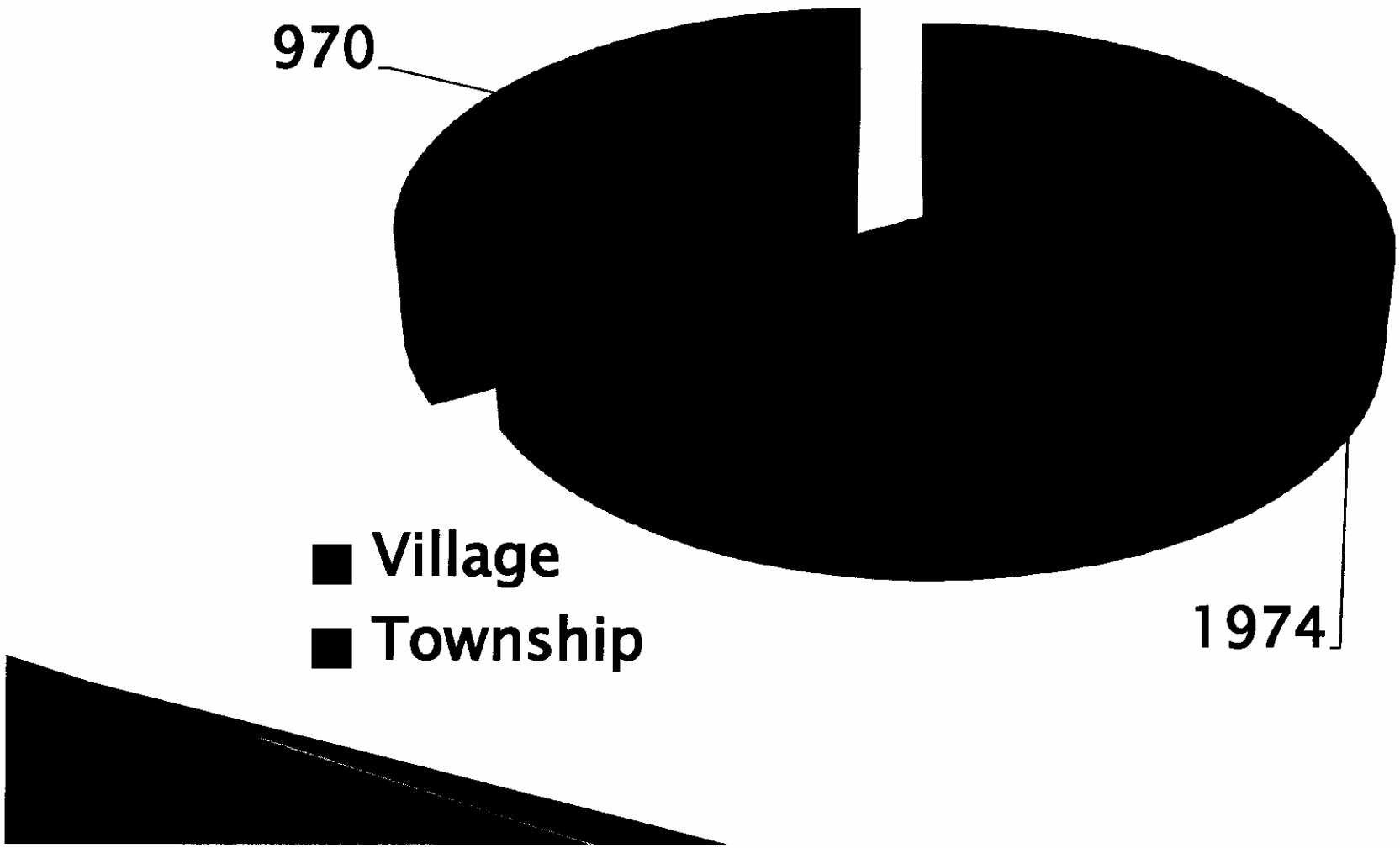

Taxable Value