ARENAC
Gladwin Management Unit
Fuelwood Permit Map 2012

N
W E
S

Mar 23, 2012

Great Lakes
Great Times
Great Outdoors
www.michigan.gov/dnr

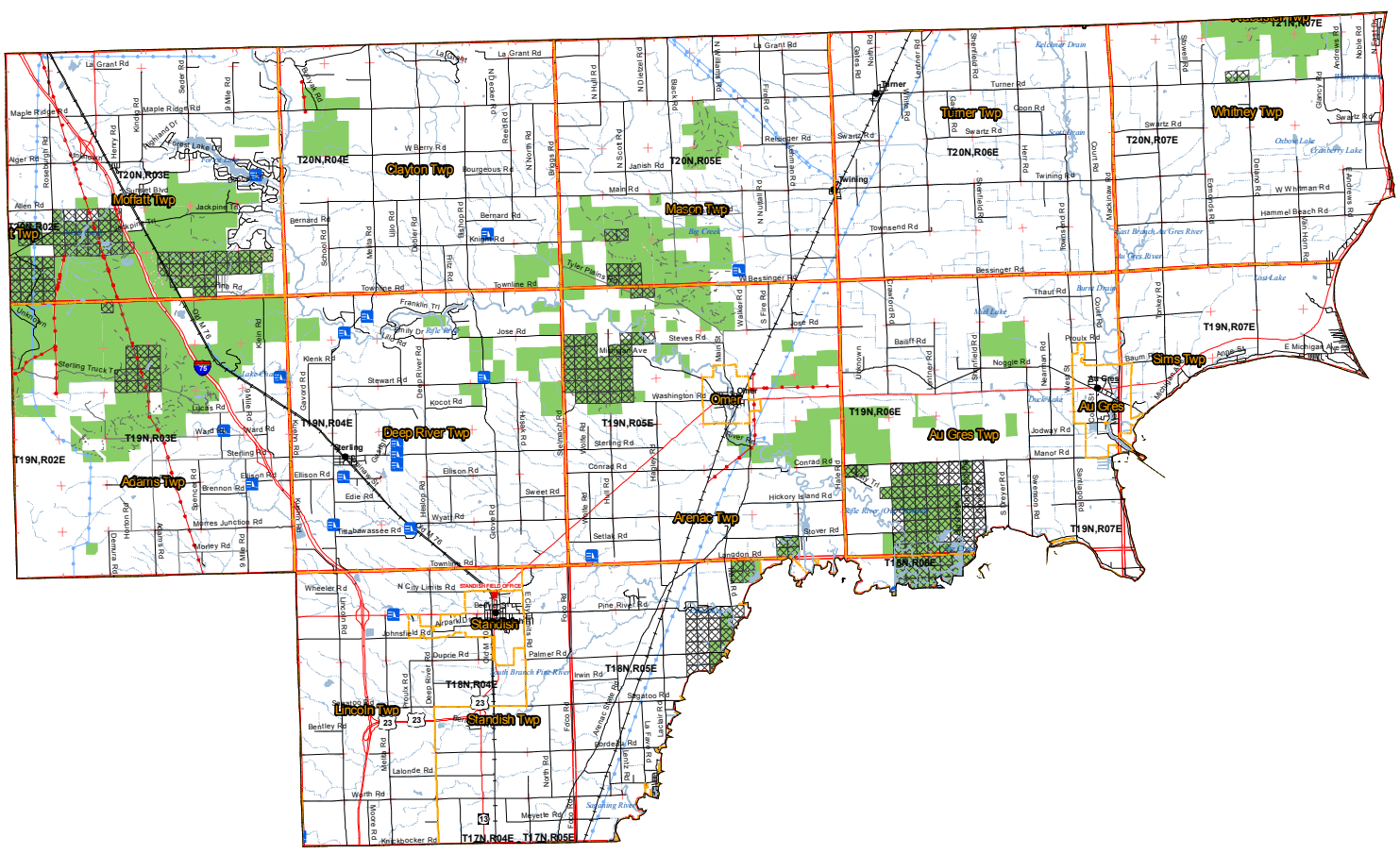

Miles 0 1 2 4

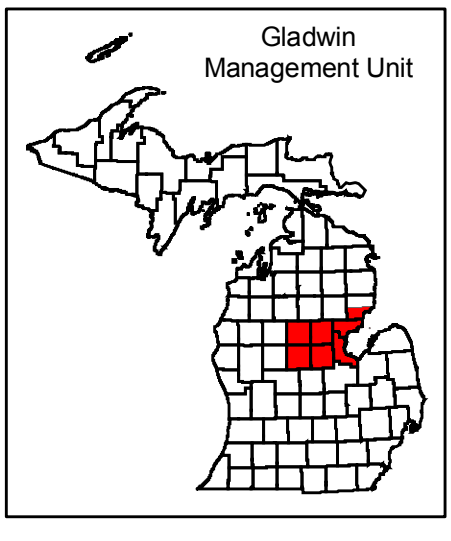

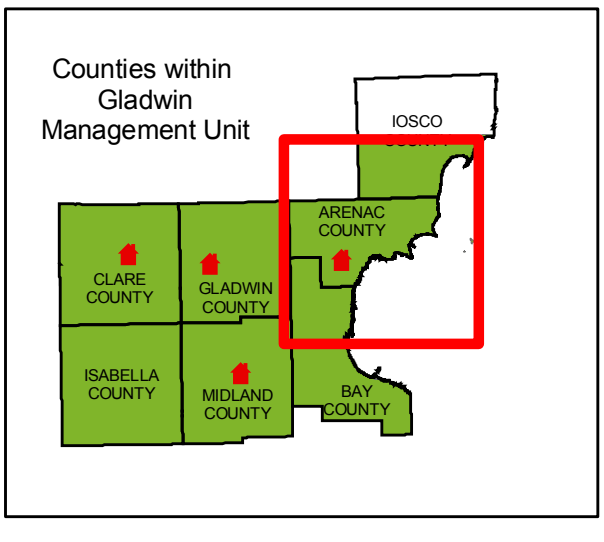

Legend

- No Cutting Allowed
- DNR Field Office
- Section Corners
- Highway
- Paved Roads
- Gravel Roads
- Poor Dirt Roads
- Trail (Non-Recreation)
- Closed Roads
- Civil Divisions
- State Forest Land Open to Fuelwood

CLARE
Gladwin Management Unit
Fuelwood Permit Map 2012

Mar 23, 2012

Great Lakes
Great Times
Great Outdoors
www.michigan.gov/dnr

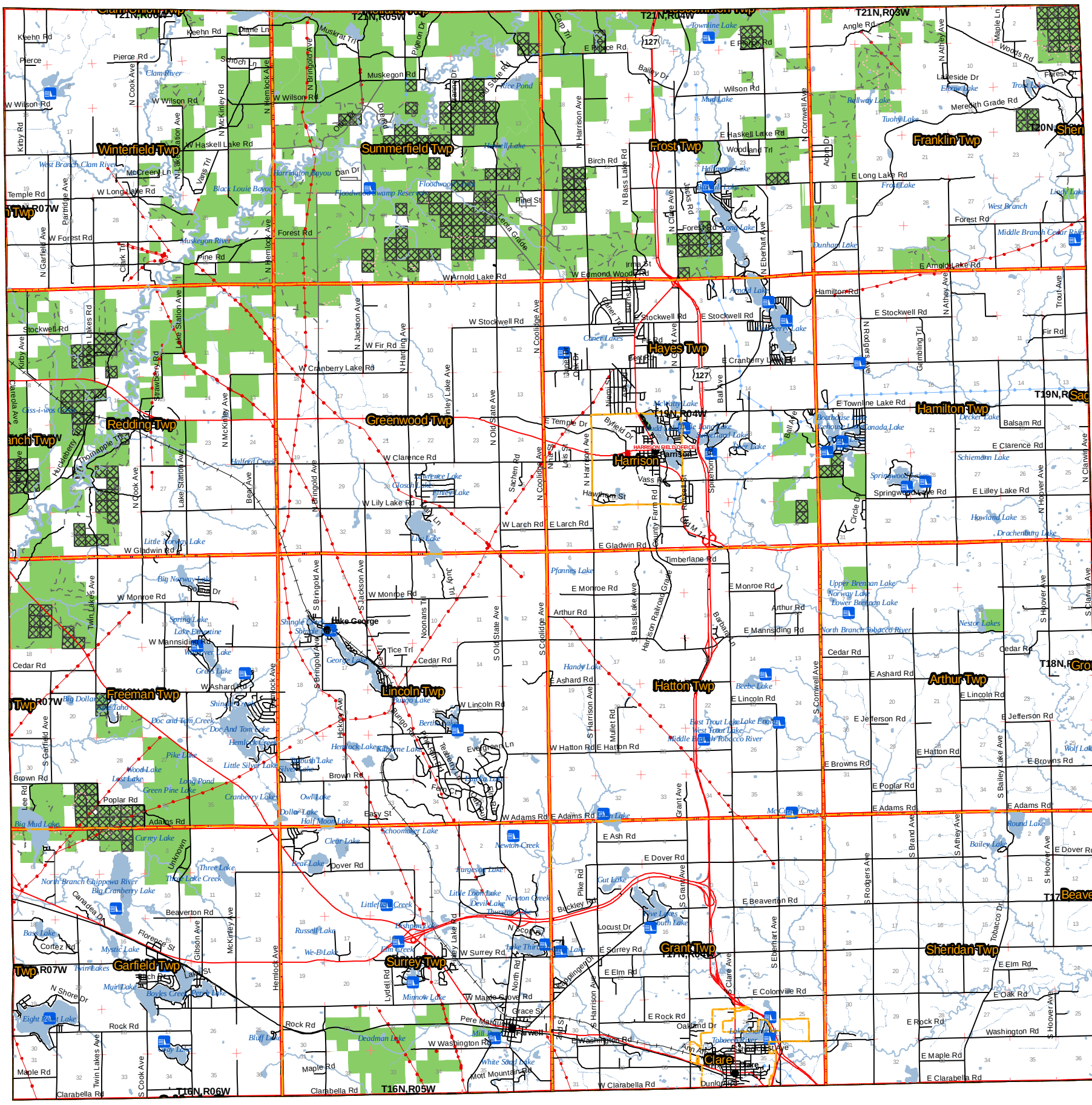

Miles 0 1 2 4

Gladwin Management Unit

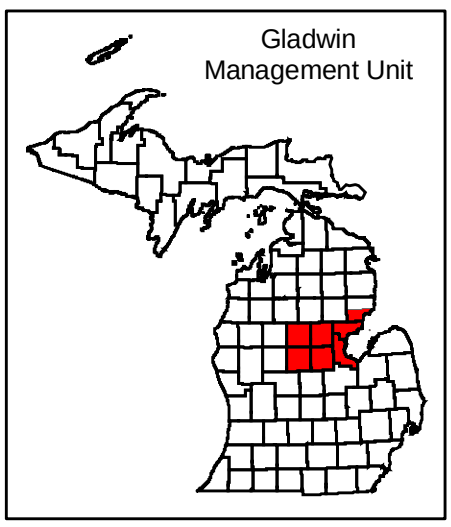

Counties within Gladwin Management Unit

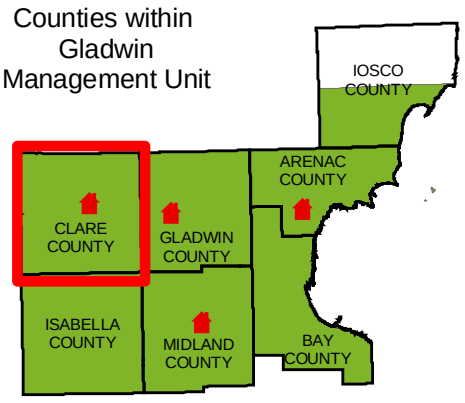

Legend

- No Cutting Allowed
- DNR Field Office
- Section Corners
- Highway
- Paved Roads
- Gravel Roads
- Poor Dirt Roads
- Trail (Non-Recreation)
- Closed Roads
- Civil Divisions
- State Forest Land Open to Fuelwood

GLADWIN
Gladwin Management Unit
Fuelwood Permit Map 2012

Mar 23, 2012

Great Lakes
Great Times
Great Outdoors
www.michigan.gov/dnr

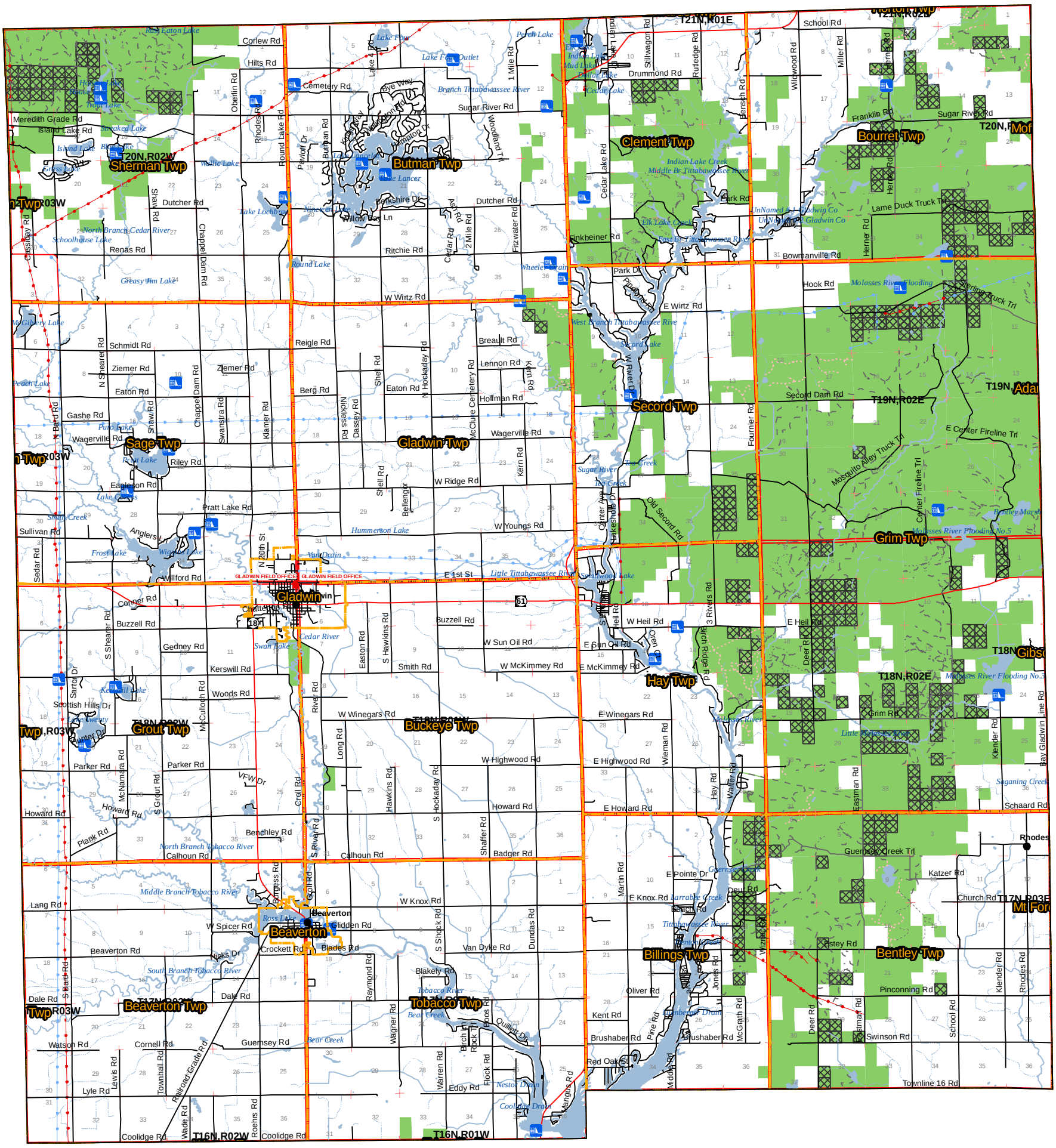

Miles 0 1 2 4

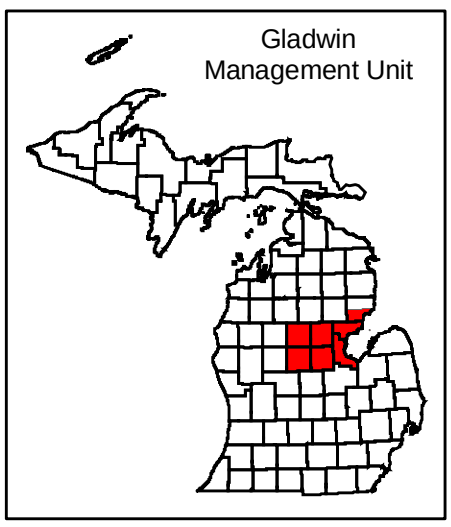

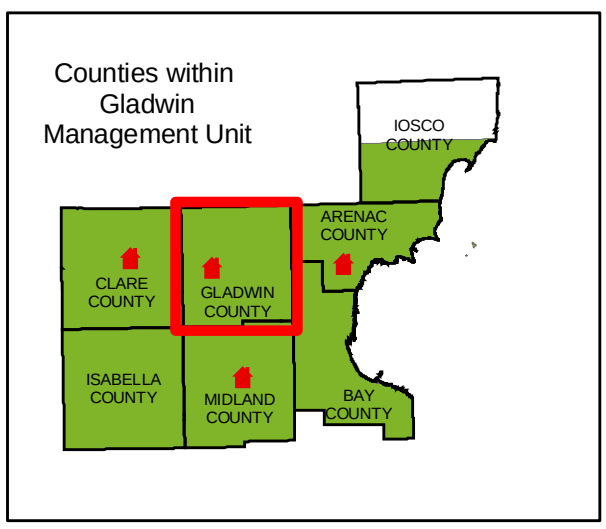

Legend

- No Cutting Allowed
- DNR Field Office
- Section Corners
- Highway
- Paved Roads
- Gravel Roads
- Poor Dirt Roads
- Trail (Non-Recreation)
- Closed Roads
- Civil Divisions
- State Forest Land Open to Fuelwood

IOSCO
Gladwin Management Unit
Fuelwood Permit Map 2012

Mar 23, 2012

Great Lakes
Great Times
Great Outdoors
www.michigan.gov/dnr

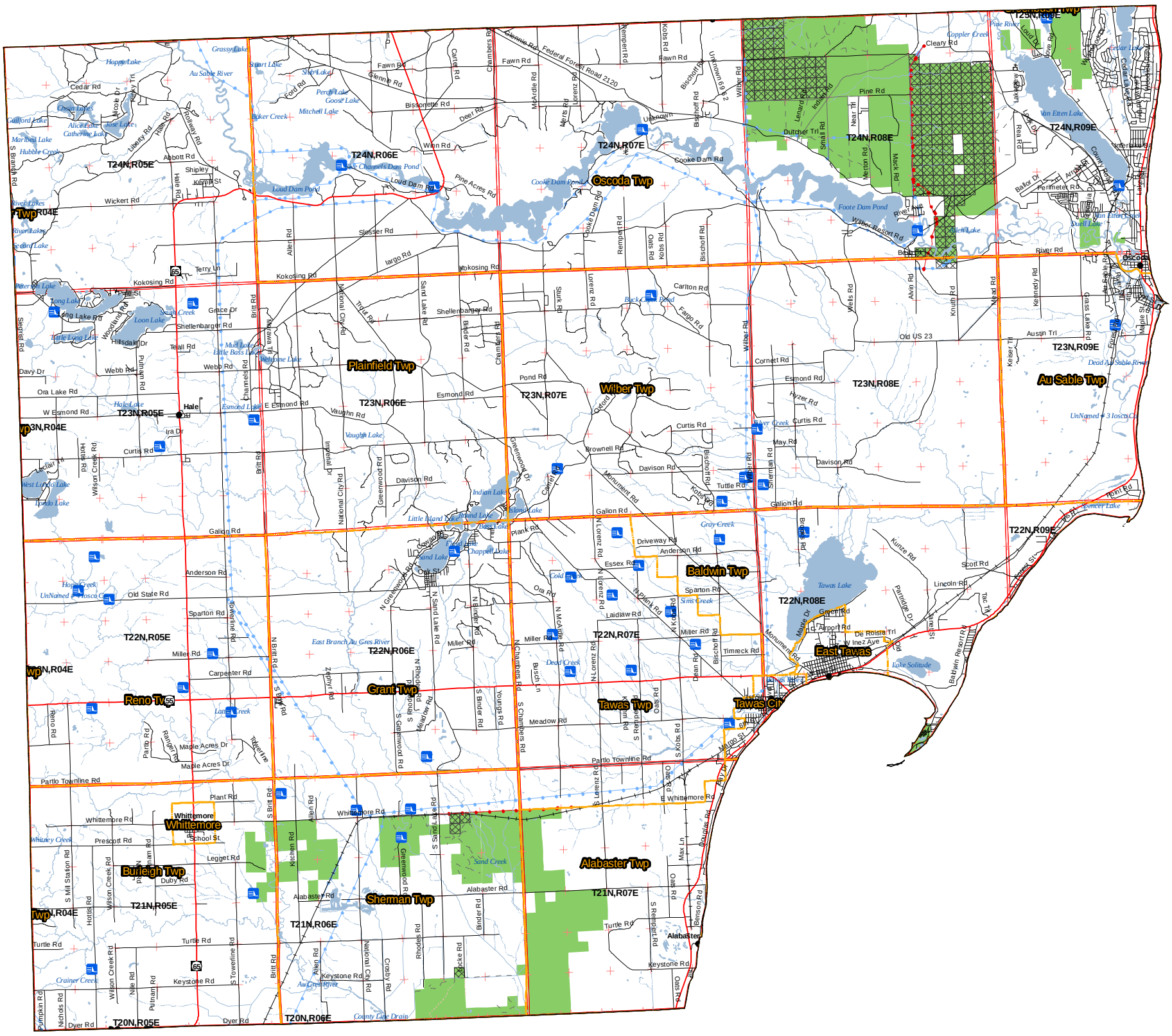

Miles 0 1 2 4

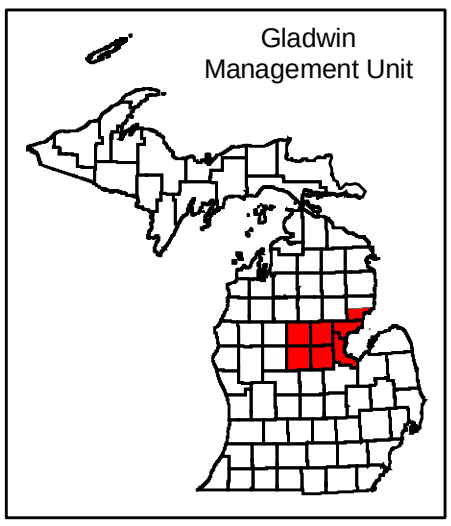

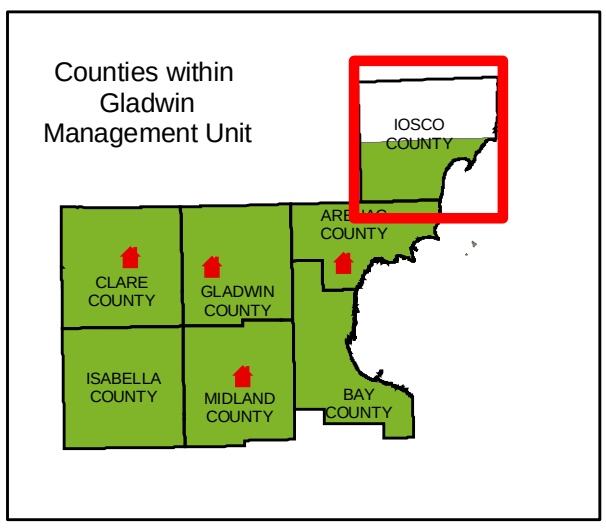

Legend

- No Cutting Allowed
- DNR Field Office
- Section Corners
- Highway
- Paved Roads
- Gravel Roads
- Poor Dirt Roads
- Trail (Non-Recreation)
- Closed Roads
- Civil Divisions
- State Forest Land Open to Fuelwood

MIDLAND - ISABELLA
Gladwin Management Unit
Fuelwood Permit Map 2012

Mar 23, 2012

Great Lakes
Great Times
Great Outdoors
www.michigan.gov/dnr

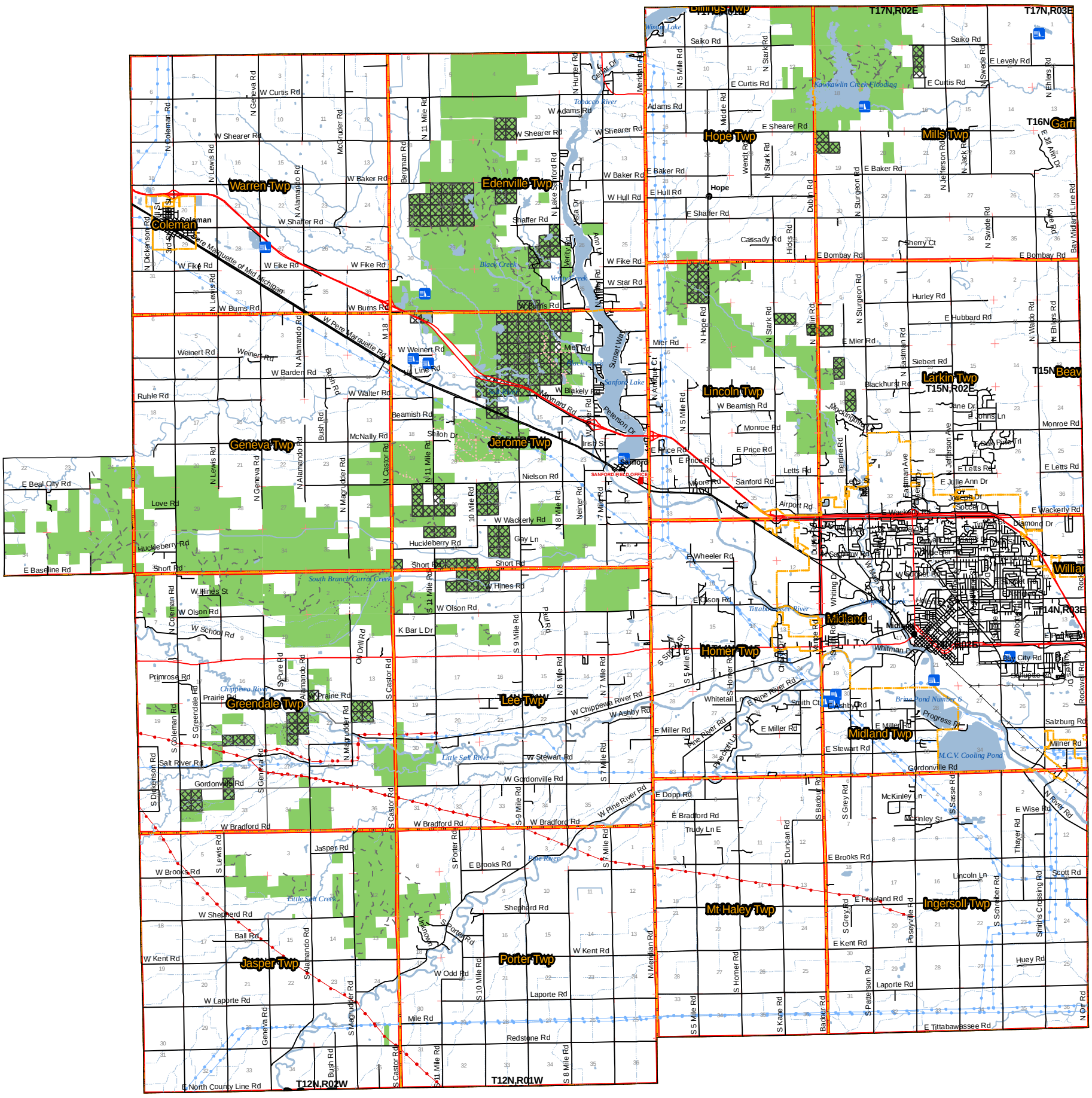

Miles 0 1 2 4

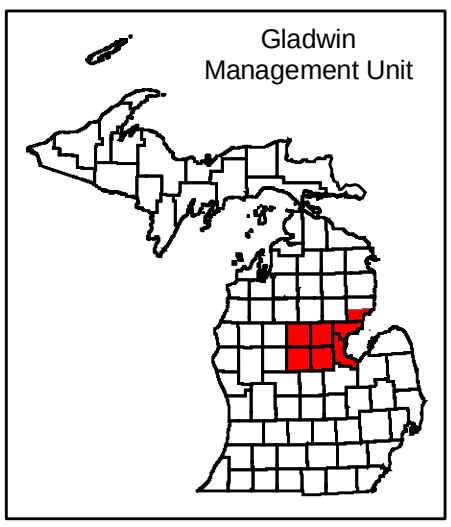

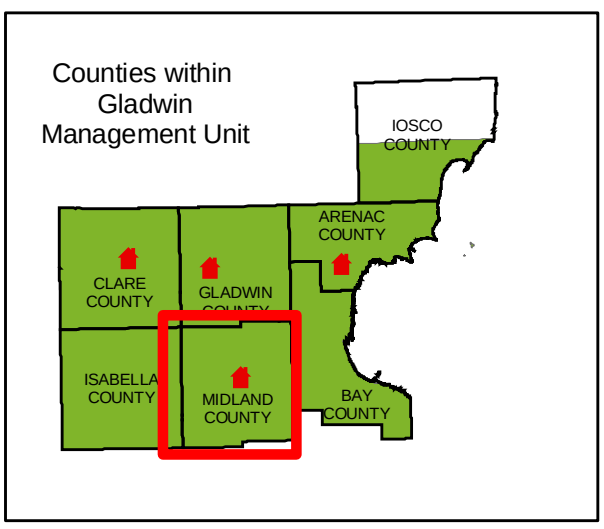

Legend

- No Cutting Allowed
- DNR Field Office
- Section Corners
- Highway
- Paved Roads
- Gravel Roads
- Poor Dirt Roads
- Trail (Non-Recreation)
- Closed Roads
- Civil Divisions
- State Forest Land Open to Fuelwood