



# NATURAL RIVER PROGRAM ZONING PERMIT APPLICATION

Required for permit consideration by authority of Public Act 451, Part 305, Natural River, of 1994 as amended

DNR USE ONLY	
Application No.:	
River System:	

Note: Please print or type. If more space is needed attach additional sheets.

## 1. Name of River or Creek Affected by Project

## 2. Applicant Information

***** OWNER *****		*****CONTRACTOR/AGENT (if different from owner)*****	
Name:		Name:	
Address:		Address:	
City, State, Zip Code:		City, State, Zip Code:	
Telephone Number:		Telephone Number:	

## 3. Project Location

Address/Street:		City and Zip Code:	
Subdivision:		Lot Number(s):	
County:		Township:	
Town:	Range:	Section:	Property Tax No.:

## 4. Project Description

Describe in detail your proposed action or use (new construction, addition, etc.) (attach additional sheets if necessary):

## 5. Certification

**Please read carefully before signing:** Application is hereby made for a permit to authorize the activities described above. I certify that I am familiar with the information contained in this application, and that, to the best of my knowledge, such information is true and accurate and in compliance with the Michigan Natural River Program. I understand that Issuance of this permit does not revoke, annul, cancel, or in any way impair or interfere with existing provisions of law, ordinances, or any rules, regulations, or premises or with any private restrictions placed upon property by covenant or deed. I certify that I have the authority to undertake the activities proposed in this application. By signing this application, I authorize representatives of the Department of Natural Resources to enter upon said property to inspect the proposed project. I understand that the granting of this permit does not release me from the requirements of obtaining other federal, state, and local permits before commencing the project.

\_\_\_\_\_  
Signature of Applicant

\_\_\_\_\_  
Date

## 6. The following Documentation must be submitted with this application:

1. A detailed site plan. See page 2 of this application for a sample site plan and a list of required documentation that must be included within your plan.
  2. A detailed site location map and written directions if necessary.
- \* PLEASE NOTE \* - There are no state fees required for this application**

## 7. Submittal Information

For construction on the **White, Rogue, Rifle, Flat, Lower Kalamazoo or Huron Rivers**, return this application, and required documentation to:

**FISHERIES DIVISION - NATURAL RIVER ADMINISTRATOR  
DEPARTMENT OF NATURAL RESOURCES  
PO BOX 30446  
LANSING MI 48909-7946**

For construction on the **Au Sable, Betsie, Boardman, Fox, Jordan, Pere Marquette, Pigeon, Pine, Upper Manistee or Two Hearted Rivers**, return this application and required documentation to:

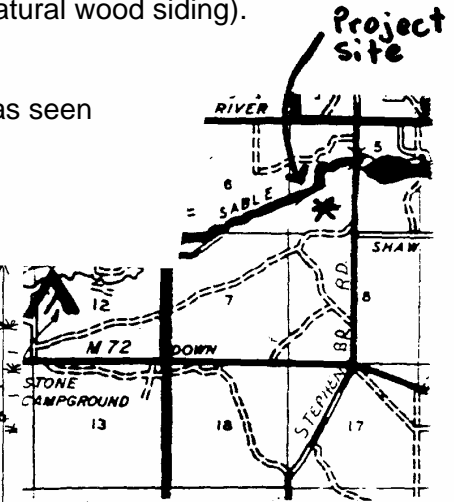
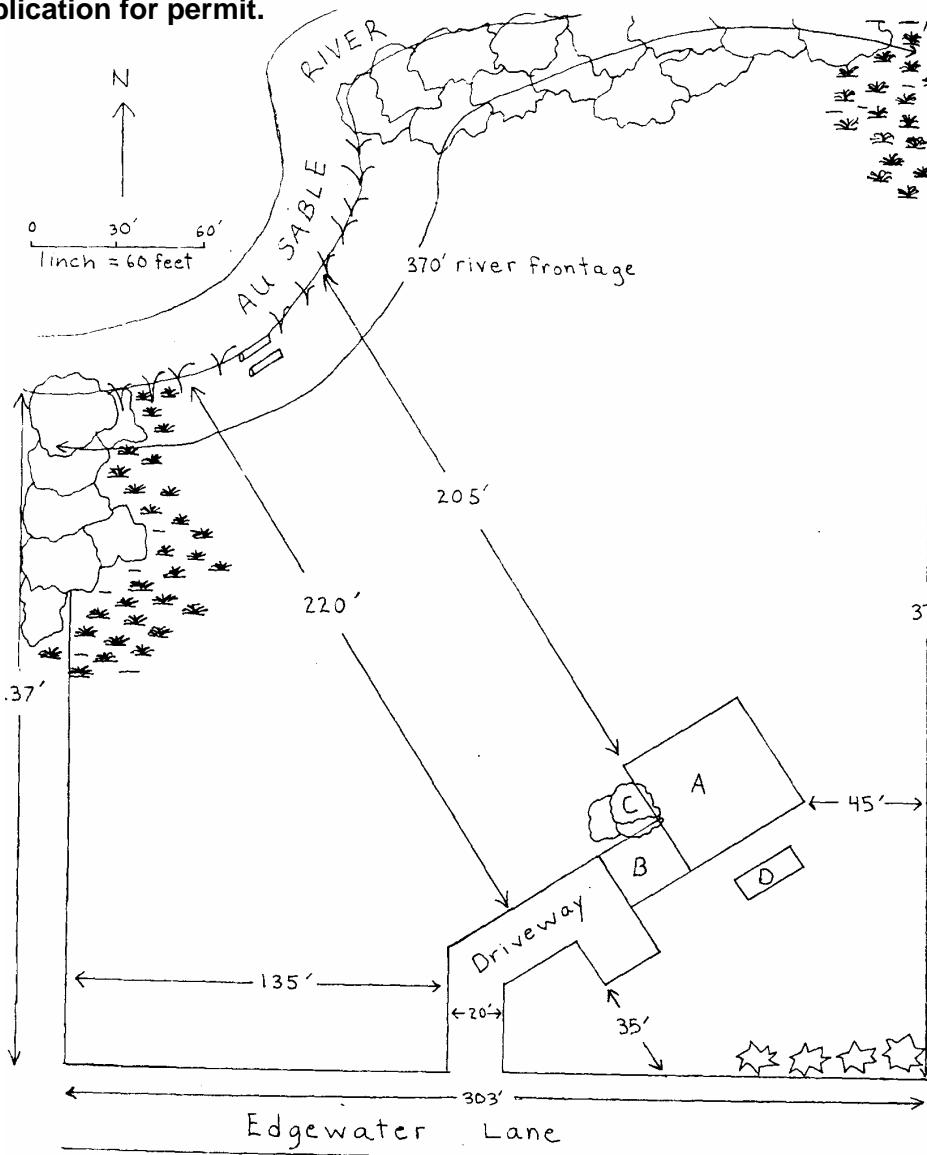
**FISHERIES DIVISION - NATURAL RIVER ADMINISTRATOR  
DEPARTMENT OF NATURAL RESOURCES  
1732 WEST M-32  
GAYLORD MI 49735**

# NATURAL RIVER PROGRAM SITE PLAN SAMPLE, CHECKLIST AND REQUIREMENTS

A site plan shall be filed with this application giving accurate dimensions and containing the following:

- Property dimensions, including river frontage.
- Size (including gross floor area that includes finished basements and screened/enclosed porches), shape, use and location of existing and proposed structures of any kind including distances to property lines and the river's edge.
- Existing vegetation, including the location and type.
- Adjacent streets and highways.
- Driveways and parking areas.
- Location/description of existing/proposed waste treatment facilities and water well, including distances to the river's edge.
- Landscaping, including any existing or proposed landscape structures such as retaining walls.
- Location of footpaths, stairways, or docks.
- North arrow.
- Date of drawing.
- Brief description of building design and materials (i.e. single story cabin, natural wood siding).
- Drainage facilities, if any.
- Cross-section drawing showing height of building site above river level.
- Existing and proposed river side building elevations (drawing of buildings as seen from the river).
- Detailed site location map (use separate sheet if needed).

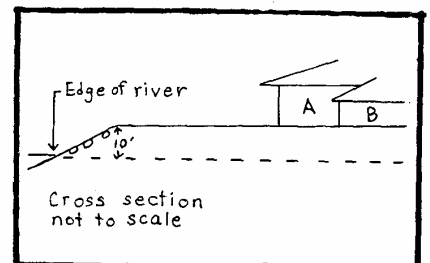
**Please stake the corners of all proposed structures upon submission of application for permit.**



Site Location Map

- A. Proposed Cedar Log Cabin 45'x45'
- B. Proposed Garage 20'x25' Cedar Log exterior
- C. Proposed Landscaping/Screening
- D. Proposed Septic

- Hardwoods
- Alders
- Pines
- Footpath
- Wetland



April 1990