JENNIFER M. GRANHOLM
GOVERNOR

STATE OF MICHIGAN

DEPARTMENT OF NATURAL RESOURCES

LANSING

REBECCA A. HUMPHRIES
DIRECTOR

October 15, 2007

TO: Rebecca A. Humphries, Director

INFORMATION: Natural Resources Commission

SUBJECT: Phase II Land Review and Boundary Adjustments Recommendations for Cheboygan County

This memo presents the completed review of parcels outside the Department of Natural Resources (DNR) project boundaries in Cheboygan County.

The review was conducted by staff from all DNR divisions in line with the procedure adopted by the DNR for this process. Review of all parcels was completed by the EcoUnit Teams and the Department of Environmental Quality, Natural Heritage Program, and History, Arts, and Libraries. A public meeting was held on September 4, 2007, in Vanderbilt, Michigan, and the comments received at the meeting were considered in the recommendations discussed by the Land Exchange Review Committee (LERC).

Attached is a listing of the recommendations for each parcel. The recommendations are summarized below.

CHEBOYGAN COUNTY
SUMMARY OF PHASE II RECOMMENDATIONS FOR THE NRC

CLASSIFICATION OF PARCELS	# of Parcels in Phase II	# of Acreage Parcels	Total Acreage	# of Platted Parcels
COUNTY TOTALS	192	152	2734.89	40
1. RETAIN	138	112	1895.87	26
2. OFFER TO ALTERNATIVE CONSERVATION OWNERS (ACO)	7	3	19.22	4
3. DISPOSE	47	37	819.80	10

NATURAL RESOURCES COMMISSION
Keith J. Charters, Chair • Mary Brown • Hurley J. Coleman, Jr. • Darnell Earley • John Madigan • J. R. Richardson • Frank Wheatlake

STEVENS T. MASON BUILDING • P.O. BOX 30028 • LANSING, MICHIGAN 48909-7528
www.michigan.gov/dnr • (517) 373-2329

Great Lakes, Great Times, Great Outdoors!

All parcels designated as Classification "2" and "3" have been reviewed for possible restrictions due to fund source or deed conditions that may affect conveyance.

The Land Review Team that was convened to coordinate the Phase II process reviewed the field staff recommendations. The team then recommended that the proposed designation for these parcels be approved by the LERC.

Following DNR procedure, the LERC reviewed the list on September 27, 2007, and recommended approval. If the recommendations are approved by the Director, Grants Management and/or the land administering division will obtain any other approvals needed for conveyance from appropriate State or Federal Agencies.

State Project Boundaries. In 2004, the DNR reviewed and adopted revised project boundaries based on Phase I of the DNR's Land Consolidation Project.

As a result of the Phase II land review and related property ownership investigation, staff recommends changes to the dedicated project boundary as shown on the attached map(s).

Recommendations:

(1) That the Director approve the list as presented.

(2) That the parcels classified as "1" be retained, and that the identified land administering division be formally designated as the division to manage the parcel.

(3) That the parcels designated as Classification "2" be offered to Alternate Conservation Owners (ACO) only. If the ACO is not interested in these parcels, the parcels will be retained.

(4) That parcels designated as Classification "3" be disposed of by exchange, sale, or transfer, according to the steps outlined in the DNR Land Consolidation Project. Before being offered to the general public, all parcels will be offered first to government entities and then to private conservation entities.

(5) That, unless specifically required by law dictating where sale proceeds are to be deposited, the proceeds from any sale be deposited into the Land Exchange Facilitation Fund and used to acquire replacement land.

(6) That the project boundary adjustment proposed for this county be adopted.

Attachment: Report of recommended parcel classification.

David E. Freed, Chief
Land and Facilities

Lynne M. Boyd, Chief
Forest, Mineral and Fire Management

Douglas A. Reeves, Acting Chief
Wildlife

Kelley D. Smith, Chief
Fisheries

Ronald A. Olson, Chief
Parks and Recreation

Arminda S. Koch
Resource Management Deputy

Dennis R. Fedewa
Chief Deputy

I approve the staff recommendations.

Rebecca A. Humphries
Director

_____
Date Approved

STATE PARKS AND RECREATION BOUNDARY ADJUSTMENTS
Burt Lake State Park
Cheboygan County

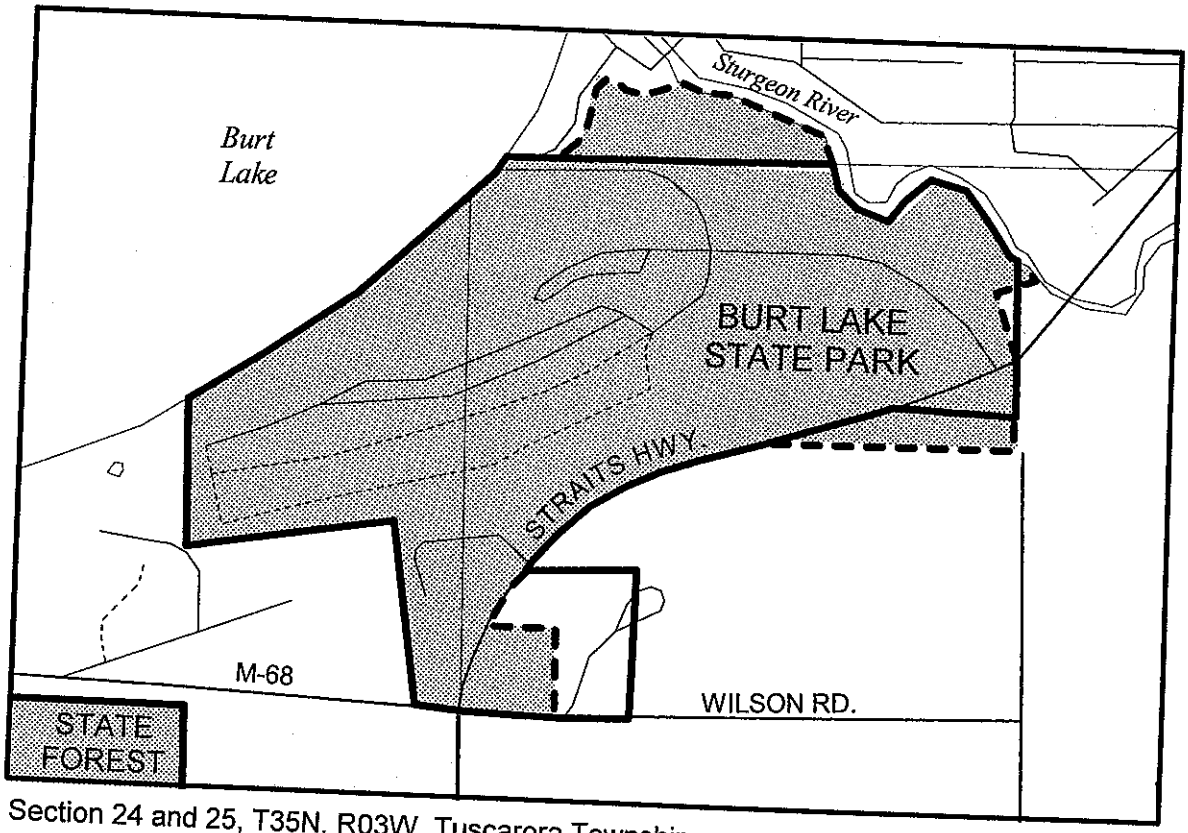

Section 24 and 25, T35N, R03W, Tuscarora Township

- State Forest and State Park Boundaries
- Proposed Boundary Adjustment
- State Land
- Private Land

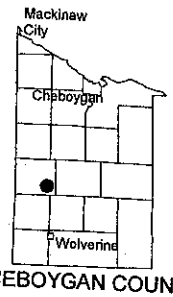

CHEBOYGAN COUNTY

N

DNR-FMFM
Dnrgis1:\Com_Memo\boundary\parks\burt lake\08oct07_burtlake_bndy_adjustment.apr
10-09-07, 11:15 am

STATE PARKS AND RECREATION BOUNDARY ADJUSTMENTS
Aloha State Park
Cheboygan County

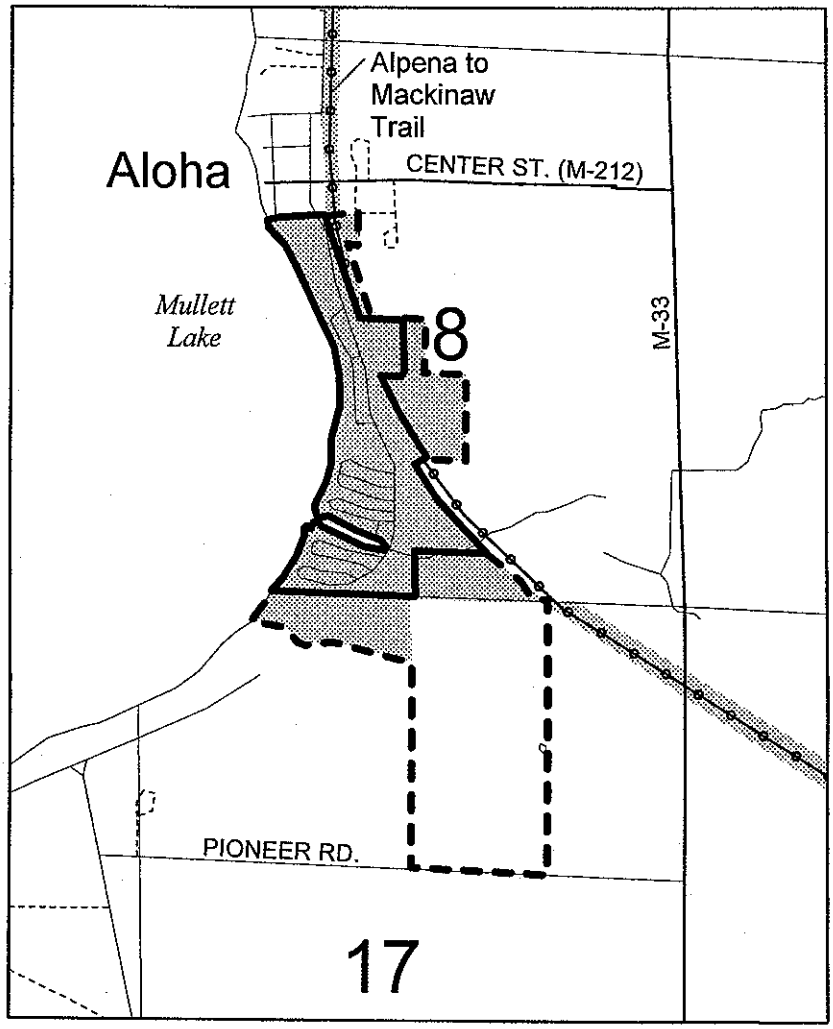

Sections 8 and 17, T36N, R01W, Aloha Township

- State Park Boundary
- Alpena to Mackinaw Trail
- Proposed Boundary Adjustment
- State Land
- Private Land

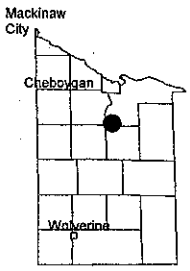

CHEBOYGAN COUNTY

N

DNR-FMFM
Dnrgis1:\Com_Memo\boundary\
parks\aloha\
05oct07_aloha_bndy.apr
10-10-07, 7:40 am

STATE FOREST BOUNDARY ADJUSTMENTS
Gaylord and Atlanta Management Units
Cheboygan County
(Map 1 of 2)

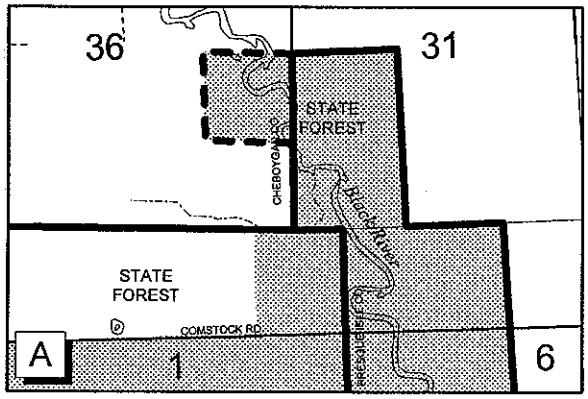

Section 36, T34N, R01E, Forest Township

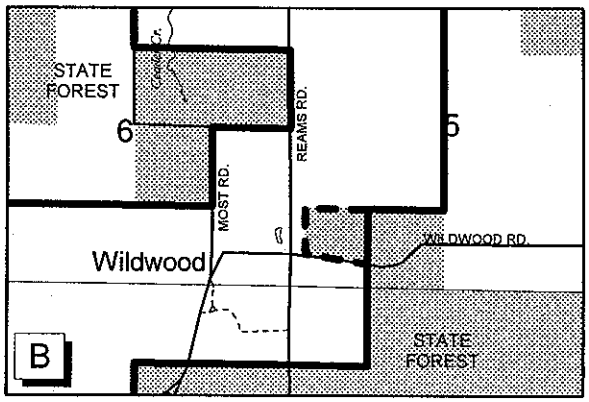

Section 05, T34N, R03W, Mentor Township

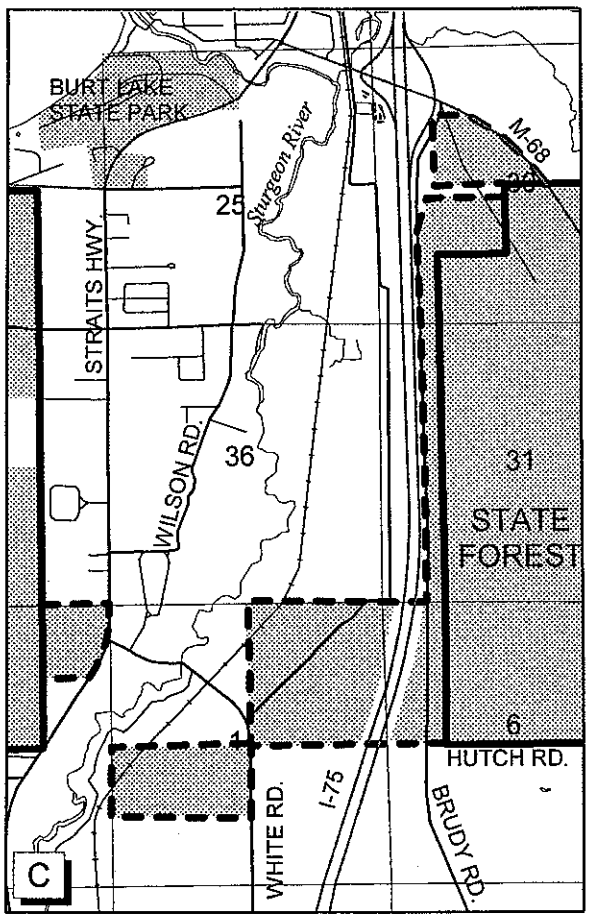

Section 01, T34N, R03W, Mentor Township
Section 06, T34N, R02W, Ellis Township
Sections 30-31, T35N, R02W, Tuscarora Township

- State Forest Boundary
- Proposed Boundary Adjustment
- State Land
- Private Land

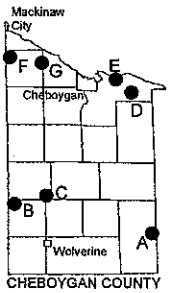

N

DNR-FMFM
Dnrgis1:\Com_Memo\boundary\
state forest\cheboygan\
14sept07_cheboygan.apr
10-08-07, 7:50 am

STATE FOREST BOUNDARY ADJUSTMENTS
Gaylord and Atlanta Management Units
Cheboygan County
(Map 2 of 2)

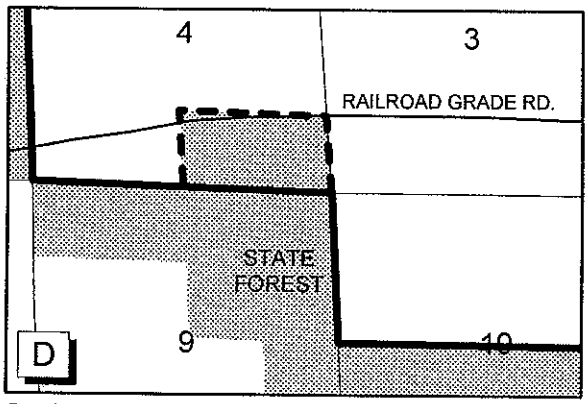

Section 4, T37N, R01E, Benton Township

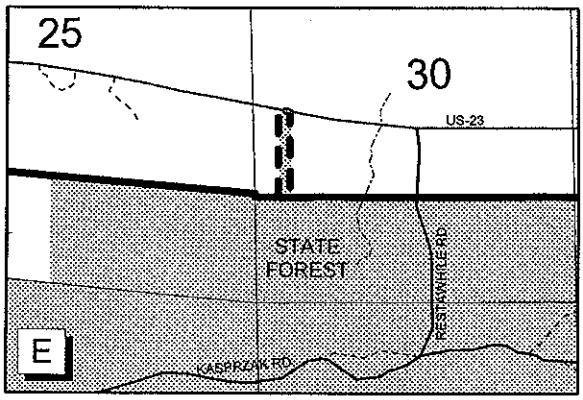

Section 30, T38N, R01E, Benton Township

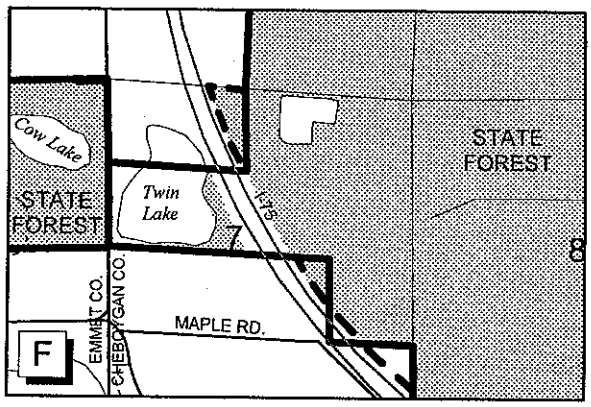

Section 07, T38N, R03W, Hebron Township

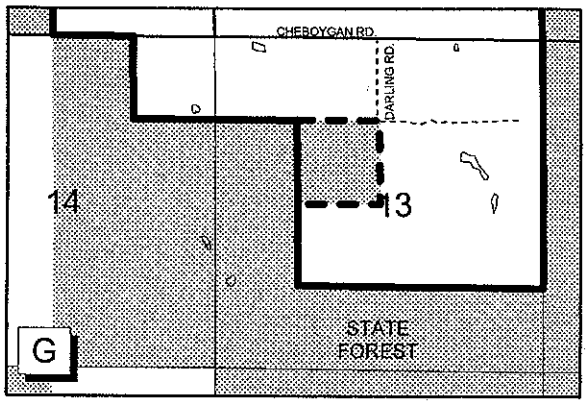

Section 13, T38N, R03W, Hebron Township

State Forest Boundary
Proposed Boundary Adjustment
State Land
Private Land

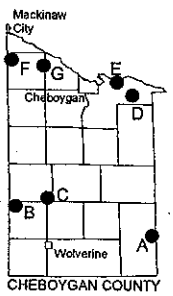

N

DNR-FMFM
Dnrgis1:\Com_Memo\boundary\
state forest\cheboygan\
14sept07_cheboygan.apr
10-08-07, 7:50 am

Phase II Parcel List for NRC

County - CHEBOYGAN

Classification #1 - Parcels to retain under State ownership and DNR administration.

Project	Mng Div	Reason	Acres	Type	Last Acq.	Town	Range	Sec	Par_ID
FISH - ODEN	PRD	PWAS	39.62	ACR	EX	33N	02W	06	233278
FISH - ODEN	PRD	PWAS	13.38	ACR	EX	33N	02W	06	233279
FISH - ODEN	PRD	PWAS	1	ACR	TR	33N	02W	06	233282
FISH - ODEN	PRD	PWAS	0.19	ACR	PUR	33N	02W	06	316006
FOR - GAYLORD MANAGEMENT UNIT	FMFM	Recreation opportunities	1	ACR	TR	33N	02W	07	233291
FOR - GAYLORD MANAGEMENT UNIT	PRD	Recreation opportunities	5	ACR	TR	33N	02W	07	233293
FOR - GAYLORD MANAGEMENT UNIT	PRD	PWAS	3.2	ACR	TR	33N	02W	14	233353
FOR - GAYLORD MANAGEMENT UNIT	FMFM	Recreation opportunities	6	ACR	EX	33N	02W	18	233374
FOR - PIGEON RIVER COUNTRY	PRD	BAS	2.8	ACR	EX	33N	02W	29	233487
FOR - PIGEON RIVER COUNTRY	PRD	BAS	34	ACR	EX	33N	02W	29	233491
FOR - GAYLORD MANAGEMENT UNIT	FMFM	Mineral values	18	ACR	TR	33N	02W	31	233500
FOR - PIGEON RIVER COUNTRY	FMFM	Recreation opportunities	40	ACR	TR	34N	01E	26	234285
FOR - PIGEON RIVER COUNTRY	PRD	PWAS	6	ACR	TR	34N	01E	11	234128
FOR - PIGEON RIVER COUNTRY	PRD	PWAS	40	ACR	TR	34N	01E	13	234136
FOR - PIGEON RIVER COUNTRY	PRD	PWAS	40	ACR	TR	34N	01E	14	234141
FOR - PIGEON RIVER COUNTRY	FMFM	Recreation opportunities	40	ACR	TR	34N	01E	26	234283
FOR - PIGEON RIVER COUNTRY	FMFM	Recreation opportunities	40	ACR	TR	34N	01E	36	234422
FOR - PIGEON RIVER COUNTRY	FMFM	Natural features	40	ACR	TR	34N	01E	26	234282
FOR - GAYLORD MANAGEMENT UNIT	FMFM	Recreation opportunities	22.01	ACR	TR	34N	02W	06	234913
FOR - GAYLORD MANAGEMENT UNIT	FMFM	Recreation opportunities	29.6	ACR	TR	34N	02W	06	234916
FOR - GAYLORD MANAGEMENT UNIT	PRD	Fishing opportunities	40	ACR	TR	34N	02W	13	234971
FOR - GAYLORD MANAGEMENT UNIT	PRD	Fishing opportunities	5	ACR	TR	34N	02W	13	234977
FOR - GAYLORD MANAGEMENT UNIT	FMFM	Recreation opportunities	15	ACR	PUR	34N	03W	25	235452
FOR - GAYLORD MANAGEMENT UNIT	FMFM	Recreation opportunities	20	ACR	PUR	34N	03W	25	235451
FOR - GAYLORD MANAGEMENT UNIT	FMFM	Recreation opportunities	17	ACR	PUR	34N	03W	25	235454
FOR - GAYLORD MANAGEMENT UNIT	FMFM	Recreation opportunities	9	ACR	PUR	34N	03W	25	235456
FOR - GAYLORD MANAGEMENT UNIT	FMFM	Recreation opportunities	20	ACR	PUR	34N	03W	25	235460
FOR - GAYLORD MANAGEMENT UNIT	FMFM	Recreation opportunities	29	ACR	PUR	34N	03W	25	235463
FOR - GAYLORD MANAGEMENT UNIT	FMFM	Recreation opportunities	40	ACR	PUR	34N	03W	25	235462
FOR - GAYLORD MANAGEMENT UNIT	FMFM	Recreation opportunities	19.2	ACR	EX	34N	03W	36	235567
FOR - GAYLORD MANAGEMENT UNIT	FMFM	Recreation opportunities	1	ACR	EX	34N	03W	25	235461
FOR - GAYLORD MANAGEMENT UNIT	FMFM	Recreation opportunities	27	ACR	EX	34N	03W	11	235282
FOR - GAYLORD MANAGEMENT UNIT	FMFM	Recreation opportunities	40	ACR	TR	34N	03W	01	235172

Phase II Parcel List for NRC

County - CHEBOYGAN

Classification #1 - Parcels to retain under State ownership and DNR administration.

Project	Mng Div	Reason	Acres	Type	Last Acq.	Town	Range	Sec	Par_ID
FOR - GAYLORD MANAGEMENT UNIT	FMFM	Recreation opportunities	40.01	ACR	TR	34N	03W	01	235170
FOR - GAYLORD MANAGEMENT UNIT	FMFM	Recreation opportunities	40	ACR	TR	34N	03W	01	235177
FOR - GAYLORD MANAGEMENT UNIT	FMFM	Recreation opportunities	39	ACR	TR	34N	03W	01	235178
FOR - GAYLORD MANAGEMENT UNIT	FMFM	Recreation opportunities	38.01	ACR	TR	34N	03W	02	235183
FOR - GAYLORD MANAGEMENT UNIT	FMFM	Recreation opportunities	46.42	ACR	TR	34N	03W	05	235224
FOR - GAYLORD MANAGEMENT UNIT	FMFM	Recreation opportunities	18	ACR	EX	34N	03W	36	235566
FOR - GAYLORD MANAGEMENT UNIT	FMFM	Recreation opportunities	3.21	ACR	EX	34N	03W	11	235281
FOR - GAYLORD MANAGEMENT UNIT	FMFM	Recreation opportunities	19.18	ACR	EX	34N	03W	36	1116235
FOR - GAYLORD MANAGEMENT UNIT	FMFM	Recreation opportunities	1.95	ACR	TR	34N	03W	01	1114425
FOR - GAYLORD MANAGEMENT UNIT	FMFM	Recreation opportunities	33.4	ACR	TR	34N	03W	01	235176
FOR - GAYLORD MANAGEMENT UNIT	FMFM	Recreation opportunities	40	ACR	PUR	34N	03W	25	235464
FOR - GAYLORD MANAGEMENT UNIT	FMFM	Recreation opportunities	38.61	ACR	TR	34N	03W	01	1114426
FOR - GAYLORD MANAGEMENT UNIT	FMFM	Recreation opportunities	6	ACR	EX	34N	03W	36	1116233
FOR - GAYLORD MANAGEMENT UNIT	FMFM	Recreation opportunities	5.62	ACR	EX	34N	03W	36	1116234
FOR - GAYLORD MANAGEMENT UNIT	FMFM	Recreation opportunities	43	ACR	EX	34N	03W	11	235280
FOR - GAYLORD MANAGEMENT UNIT	FMFM	Recreation opportunities	15.9	ACR	TR	35N	02W	31	1131542
FOR - GAYLORD MANAGEMENT UNIT	FMFM	Recreation opportunities	3.54	ACR	TR	35N	02W	30	1106978
FOR - GAYLORD MANAGEMENT UNIT	FMFM	Recreation opportunities	3.28	ACR	TR	35N	02W	30	1106976
FOR - GAYLORD MANAGEMENT UNIT	FMFM	Recreation opportunities	11.37	ACR	TR	35N	02W	31	236712
FOR - GAYLORD MANAGEMENT UNIT	FMFM	Recreation opportunities	12.08	ACR		35N	02W	31	236719
FOR - GAYLORD MANAGEMENT UNIT	FMFM	Hunting opportunities	0.67	ACR	TR	35N	02W	30	1037069
FOR - GAYLORD MANAGEMENT UNIT	FMFM	Hunting opportunities	35.89	ACR	TR	35N	02W	30	1037067
FOR - GAYLORD MANAGEMENT UNIT	FMFM	Recreation opportunities	16.05	ACR	TR	35N	02W	31	236725
FOR - GAYLORD MANAGEMENT UNIT	PRD	PWAS	1	ACR		35N	03W	25	2033458
FOR - GAYLORD MANAGEMENT UNIT	FMFM	Recreation opportunities	16	ACR	EX	35N	03W	25	236843
FOR - GAYLORD MANAGEMENT UNIT	FMFM	Recreation opportunities	0.07	ACR	EX	35N	03W	25	236844
FOR - GAYLORD MANAGEMENT UNIT	FMFM	Fishing opportunities	16	ACR	TR	35N	03W	25	236845
FOR - GAYLORD MANAGEMENT UNIT	FMFM	Recreation opportunities	0.1	ACR	TR	35N	03W	25	236864
FOR - GAYLORD MANAGEMENT UNIT	PRD	PWAS	4.62	ACR	GIF	36N	01E	21	1107017
FOR - GAYLORD MANAGEMENT UNIT	PRD	PWAS	0.58	ACR	GIF	36N	01E	21	1107018
FOR - GAYLORD MANAGEMENT UNIT	PRD	PWAS	2.95	ACR	PUR	36N	03W	17	237738
FOR - GAYLORD MANAGEMENT UNIT	PRD	PWAS	2.35	ACR	PUR	36N	03W	17	237739
FOR - GAYLORD MANAGEMENT UNIT	FMFM	Recreation opportunities	40	ACR	QC	37N	01E	04	237889
FOR - GAYLORD MANAGEMENT UNIT	FMFM	Recreation opportunities	40	ACR	QC	37N	01E	04	237890

Phase II Parcel List for NRC

County - CHEBOYGAN

Classification #1 - Parcels to retain under State ownership and DNR administration.

Project	Mng Div	Reason	Acres	Type	Last Acq.	Town	Range	Sec	Par_ID
FOR - PIGEON RIVER COUNTRY	FMFM	Recreation opportunities	2.7	ACR	TR	38N	01E	30	1045618
FOR - GAYLORD MANAGEMENT UNIT	FMFM	Recreation opportunities	40	ACR	TR	38N	03W	13	239327
FOR - GAYLORD MANAGEMENT UNIT	FMFM	Hunting opportunities	40	ACR	TR	38N	03W	12	239319
FOR - GAYLORD MANAGEMENT UNIT	FMFM	Recreation opportunities	7	ACR	EX	38N	03W	07	239254
FOR - GAYLORD MANAGEMENT UNIT	PRD	BAS	4.41	ACR	GIF	39N	03W	18	315251
FOR - GAYLORD MANAGEMENT UNIT	FMFM	Recreation opportunities	2.01	ACR	PUR	39N	03W	18	1099885
FOR - GAYLORD MANAGEMENT UNIT	FMFM	Recreation opportunities	0.17	ACR	TR	39N	03W	35	239788
PARK - ALOHA	PRD	Recreation opportunities	0	PLT	TR				315747
PARK - ALOHA	PRD	Recreation opportunities	0	PLT	EX				315801
PARK - ALOHA	PRD	Recreation opportunities	0	PLT	TR				315201
PARK - ALOHA	PRD	Recreation opportunities	0	PLT	GIF				314094
PARK - ALOHA	PRD	Recreation opportunities	0	PLT	TR				315746
PARK - ALOHA	PRD	Recreation opportunities	0	PLT	GIF				314093
PARK - ALOHA	PRD	Recreation opportunities	0	PLT	GIF				314091
PARK - ALOHA	PRD	Recreation opportunities	0	PLT	PUR				314089
PARK - ALOHA	PRD	Recreation opportunities	0	PLT	PUR				314090
PARK - BURT LAKE	PRD	Recreation opportunities	30.1	ACR	PUR	35N	03W	26	236870
PARK - BURT LAKE	PRD	Recreation opportunities	3	ACR	PUR	35N	03W	24	236837
PARK - ALOHA	PRD	Recreation opportunities	10.27	ACR	PUR	36N	01W	17	237294
PARK - ALOHA	PRD	Recreation opportunities	16	ACR	PUR	36N	01W	08	1001585
PARK - ALOHA	PRD	Recreation opportunities	5.77	ACR	PUR	36N	01W	17	1091854
PARK - ALOHA	PRD	Recreation opportunities	16.36	ACR		36N	01W	08	2033034
PARK - CHEBOYGAN	PRD	Recreation opportunities	0	PLT	EX	38N 38N	01W 01W	29 32	314901
PARK - CHEBOYGAN	PRD	Recreation opportunities	0	PLT	PUR	38N 38N	01W 01W	29 32	314902
PARK - ALOHA	PRD	BAS	0	PLT	GIF	39N 39N	03W 03W	07 18	315246
PARK - ALOHA	PRD	BAS	0	PLT	GIF	39N 39N	03W 03W	07 18	315247
PWAS - ISLANDS	PRD	Island	0.4	ACR	ISLR	33N	01E	33	2022354
PWAS - PUBLIC WATER ACCESS SITE	PRD	BAS	37	ACR	GIF	34N	02W	31	235105
PWAS - PUBLIC WATER ACCESS SITE	PRD	Wildlife habitat	40	ACR	TR	35N	02W	09	236433
PWAS - PUBLIC WATER ACCESS SITE	PRD	Recreation opportunities	40	ACR	PS	35N	02W	16	236515
PWAS - PUBLIC WATER ACCESS SITE	PRD	Recreation opportunities	40	ACR	TR	35N	02W	15	236507

Phase II Parcel List for NRC

County - CHEBOYGAN

Classification #1 - Parcels to retain under State ownership and DNR administration.

Project	Mng Div	Reason	Acres	Type	Last Acq.	Town	Range	Sec	Par_ID
PWAS - PUBLIC WATER ACCESS SITE	PRD	PWAS	39.64	ACR	TR	36N	01E	16	237118
PWAS - ISLANDS	PRD	Island	0.2	ACR	ISLR	36N	01E	21	2022355
PWAS - PUBLIC WATER ACCESS SITE	PRD	PWAS	14.53	ACR	TR	36N	01E	16	237117
PWAS - PUBLIC WATER ACCESS SITE	PRD	PWAS	1.87	ACR	TR	36N	01W	02	237246
PWAS - PUBLIC WATER ACCESS SITE	PRD	PWAS	2.04	ACR	TR	36N	01W	02	237244
PWAS - PUBLIC WATER ACCESS SITE	PRD	BAS	45.62	ACR	TR	36N	02W	24	237565
PWAS - CHEBOYGAN RIVER	PRD	BAS	5.6	ACR	PUR	37N	01W	08	1001102
PWAS - MULLET LAKE	PRD	BAS	1.5	ACR	PUR	37N	02W	25	238543
PWAS - LANCASTER LAKE	PRD	BAS	6.33	ACR	PUR	37N	03W	08	238635
PWAS - CHEBOYGAN DAM	PRD	Facilities	19.07	ACR	GIF	38N	01W	31	314670
PWAS - CHEBOYGAN RIVER	PRD	Recreation opportunities	0	PLT	PUR	38N 38N	01W 01W	29 32	314903
PWAS - CHEBOYGAN DAM	PRD	Facilities	2.45	ACR	GIF	38N	01W	31	314669
RLTR - Alpena - Mackinaw Trail	FMFM	Recreation opportunities	5.3	ACR	PUR	36N	01W	08	1108852
RLTR - Alpena - Mackinaw Trail	FMFM	Recreation opportunities	8.15	ACR	PUR	36N	01W	08	1108851
RLTR - Alpena - Mackinaw Trail	FMFM	Recreation opportunities	5.03	ACR	PUR	37N	01W	32	1108861
NA - NOT ASSIGNED	PRD	PWAS	10	ACR	EX	33N	02W	18	233373
NA - NOT ASSIGNED	PRD	PWAS	3	ACR	EX	33N	02W	18	233379
NA - NOT ASSIGNED	PRD	PWAS	3.25	ACR	EX	33N	02W	18	233380
NA - NOT ASSIGNED	PRD	PWAS	0.19	ACR	EX	33N	03W	12	233683
NA - NOT ASSIGNED	PRD	PWAS	0.23	ACR	EX	33N	03W	12	233682
NA - NOT ASSIGNED	PRD	PWAS	3	ACR	EX	33N	03W	13	233689
NA - NOT ASSIGNED	PRD	PWAS	1	ACR	EX	33N	03W	14	233699
NA - NOT ASSIGNED	PRD	PWAS	2	ACR	EX	33N	03W	12	233686
NA - NOT ASSIGNED	FMFM	PWAS	0.32	ACR	EX	33N	03W	14	233700
NA - NOT ASSIGNED	PRD	PWAS	0.16	ACR	EX	33N	03W	14	233695
NA - NOT ASSIGNED	PRD	PWAS	3	ACR	EX	33N	03W	13	233690
NA - NOT ASSIGNED	PRD	PWAS	2	ACR	EX	33N	03W	12	233687
NA - NOT ASSIGNED	PRD	PWAS	0	PLT	TR	34N 34N	03W 03W	01 02	315694
NA - NOT ASSIGNED	PRD	PWAS	0	PLT	TR	34N 34N	03W 03W	01 02	315695
NA - NOT ASSIGNED	PRD	PWAS	0	PLT	TR	34N 34N	03W 03W	01 02	1082161

Phase II Parcel List for NRC

County - CHEBOYGAN

Classification #1 - Parcels to retain under State ownership and DNR administration.

Project	Mng Div	Reason	Acres	Type	Last Acq.	Town	Range	Sec	Par_ID
NA - NOT ASSIGNED	PRD	PWAS	0	PLT	TR	34N	03W	01	315696
						34N	03W	02	
NA - NOT ASSIGNED	PRD	PWAS	0	PLT	TR	34N	03W	01	315691
						34N	03W	02	
NA - NOT ASSIGNED	PRD	PWAS	0	PLT	TR	34N	03W	01	315690
						34N	03W	02	
NA - NOT ASSIGNED	PRD	PWAS	0	PLT	TR	35N	03W	25	1082141
NA - NOT ASSIGNED	PRD	PWAS	0	PLT	TR	35N	03W	25	1082140
NA - NOT ASSIGNED	PRD	Recreation opportunities	36.34	ACR	GX	37N	02W	34	238586
NA - NOT ASSIGNED	PRD	Provides access to other State Land	0	PLT	EX	37N	03W	09	315828
NA - NOT ASSIGNED	PRD	BAS	0	PLT	GIF	39N	03W	18	315301
NA - NOT ASSIGNED	PRD	BAS	0	PLT	GIF	39N	03W	18	315293
NA - NOT ASSIGNED	PRD	BAS	0	PLT	GIF	39N	03W	18	315286

Phase II Parcel List for NRC

County - CHEBOYGAN

Classification #2 - Parcels to offer to Other Govt. Unit or Alternate Conservation Org.

Project	Mng Div	Reason	Acres	Type	Last Acq.	Town	Range	Sec	Par_ID
BAS - Rockport	PRD	Rec. opportunities - ACO better mgr	4	ACR	PUR	34N	02W	31	235104
FOR - GAYLORD MANAGEMENT UNIT	PRD	PWAS - ACO better mgr	10	ACR	TR	37N	01W	06	238279
NA - NOT ASSIGNED	PRD	Rec. opportunities - ACO better mgr	0	PLT	TR	34N 34N	01E 01E	10 11	315818
NA - NOT ASSIGNED	PRD	BAS – ACO better mgr	5.22	ACR	TR	37N	01W	05	314621
NA - NOT ASSIGNED	PRD	Natural features – ACO better mgr	0	PLT	TR	38N	02W	24	315640
NA - NOT ASSIGNED	PRD	Rec. opportunities - ACO better mgr	0	PLT	TR	38N	02W	24	1082158
NA - NOT ASSIGNED	PRD	Natural features – ACO better mgr	0	PLT	TR	38N	02W	24	1082159

Phase II Parcel List for NRC

County - CHEBOYGAN

Classification #3 - Parcels to dispose.

Project	Mng Div	Reason	Acres	Type	Last Acq.	Town	Range	Sec	Par_ID
-	FMFM	Isolated Subdivision Lot	0.87	ACR	TR	35N	03W	36	1045605
FOR - PIGEON RIVER COUNTRY	FMFM	Limited size	10	ACR	TR	33N	02W	26	233461
FOR - PIGEON RIVER COUNTRY	FMFM	No public access	40	ACR	TR	34N	01E	22	234239
FOR - PIGEON RIVER COUNTRY	FMFM	No public access	40	ACR	TR	34N	01E	22	234241
FOR - PIGEON RIVER COUNTRY	FMFM	No public access	40	ACR	TR	34N	01E	23	234257
FOR - PIGEON RIVER COUNTRY	FMFM	No public access	40	ACR	TR	34N	01E	23	234258
FOR - PIGEON RIVER COUNTRY	FMFM	No public access	40	ACR	TR	34N	01E	23	234262
FOR - PIGEON RIVER COUNTRY	FMFM	No public access	40	ACR	TR	34N	01E	25	234277
FOR - PIGEON RIVER COUNTRY	FMFM	No public access	20	ACR	TR	34N	01E	36	234420
FOR - GAYLORD MANAGEMENT UNIT	FMFM	Limited size	17.99	ACR		35N	02W	30	2022127
FOR - GAYLORD MANAGEMENT UNIT	FMFM	Limited size	8.5	ACR	TR	35N	02W	30	1106975
FOR - PIGEON RIVER COUNTRY	FMFM	Limited size	5	ACR	TR	35N	02W	24	1045598
FOR - GAYLORD MANAGEMENT UNIT	FMFM	Limited size	9	ACR	TR	36N	03W	18	237743
FOR - GAYLORD MANAGEMENT UNIT	FMFM	Limited size	9	ACR	TR	36N	03W	18	237744
FOR - GAYLORD MANAGEMENT UNIT	FMFM	Limited size	17.06	ACR	TR	36N	03W	18	237754
FOR - GAYLORD MANAGEMENT UNIT	FMFM	Limited size	1	ACR	TR	36N	03W	19	237758
FOR - GAYLORD MANAGEMENT UNIT	FMFM	Limited size	0.34	ACR	TR	37N	01W	35	1123119
FOR - GAYLORD MANAGEMENT UNIT	FMFM	Limited size	1	ACR	TR	37N	02W	25	238539
FOR - GAYLORD MANAGEMENT UNIT	FMFM	Limited size	0.15	ACR	TR	38N	01W	23	238892
FOR - GAYLORD MANAGEMENT UNIT	FMFM	No public access	40	ACR	TR	38N	02W	06	238974
FOR - GAYLORD MANAGEMENT UNIT	FMFM	No public access	40	ACR	TR	38N	02W	06	238973
FOR - GAYLORD MANAGEMENT UNIT	FMFM	No public access	25.75	ACR	TR	38N	02W	06	238971
FOR - GAYLORD MANAGEMENT UNIT	FMFM	No public access	25.65	ACR	TR	38N	02W	06	238972
FOR - GAYLORD MANAGEMENT UNIT	FMFM	No public access	22.43	ACR	TR	38N	03W	07	239247
FOR - GAYLORD MANAGEMENT UNIT	FMFM	No public access	40	ACR	TR	38N	03W	12	239318
FOR - GAYLORD MANAGEMENT UNIT	FMFM	No significant rec. opportunities	38.17	ACR	TR	38N	03W	01	239150
FOR - GAYLORD MANAGEMENT UNIT	FMFM	No public access	40	ACR	TR	38N	03W	12	239317
FOR - GAYLORD MANAGEMENT UNIT	FMFM	No public access	40	ACR	TR	38N	03W	36	239561
PARK - BURT LAKE	PRD	Limited size	0.88	ACR	GIF	35N	03W	26	1000748
PWAS - PUBLIC WATER ACCESS SITE	PRD	No public access	40	ACR	TR	35N	02W	10	236439
PWAS - PUBLIC WATER ACCESS SITE	PRD	Isolated Subdivision Lot	16.36	ACR	TR	36N	01E	20	237135
PWAS - PUBLIC WATER ACCESS SITE	PRD	No public access	40	ACR	TR	36N	02W	16	237514
PWAS - PUBLIC WATER ACCESS SITE	PRD	No public access	40	ACR	TR	36N	02W	16	237512

Phase II Parcel List for NRC

County - CHEBOYGAN

Classification #3 - Parcels to dispose.

Project	Mng Div	Reason	Acres	Type	Last Acq.	Town	Range	Sec	Par_ID
NA - NOT ASSIGNED	PRD	No significant rec. opportunities	2.33	ACR	TR	33N	02W	21	233390
NA - NOT ASSIGNED	FMFM	Limited size	8.6	ACR	TR	33N	02W	26	233458
NA - NOT ASSIGNED	FMFM	Limited size	9.71	ACR	TR	33N	02W	23	233421
NA - NOT ASSIGNED	FMFM	Limited size	10.01	ACR	TR	33N	02W	25	233449
NA - NOT ASSIGNED	PRD	Limited size	0	PLT	TR	34N	03W	02	1082162
NA - NOT ASSIGNED	PRD	Limited size	0	PLT	TR	34N	03W	01	1082160
						34N	03W	02	
NA - NOT ASSIGNED	FMFM	Limited size	0	PLT	TR	34N	03W	01	315698
						34N	03W	02	
NA - NOT ASSIGNED	PRD	Limited size	0	PLT	TR	34N	03W	01	315692
						34N	03W	02	
NA - NOT ASSIGNED	PRD	Isolated Subdivision Lot	0	PLT	TR	38N	01W	32	314131
NA - NOT ASSIGNED	PRD	Isolated Subdivision Lot	0	PLT	TR	38N	01W	32	314132
NA - NOT ASSIGNED	PRD	Isolated Subdivision Lot	0	PLT	TR	38N	01W	33	314476
NA - NOT ASSIGNED	PRD	Isolated Subdivision Lot	0	PLT	TR	38N	02W	15	1082130
NA - NOT ASSIGNED	PRD	Isolated Subdivision Lot	0	PLT	TR	39N	03W	18	315269
NA - NOT ASSIGNED	PRD	Isolated Subdivision Lot	0	PLT	TR	39N	03W	18	315258