JENNIFER M. GRANHOLM
GOVERNOR

STATE OF MICHIGAN

DEPARTMENT OF NATURAL RESOURCES

LANSING

REBECCA A. HUMPHRIES
DIRECTOR

October 15, 2007

TO: Rebecca A. Humphries, Director

INFORMATION: Natural Resources Commission

SUBJECT: Phase II Land Review and Boundary Adjustments Recommendations for Kalkaska County

This memo presents the completed review of parcels outside the Department of Natural Resources (DNR) project boundaries in Kalkaska County.

The review was conducted by staff from all DNR divisions in line with the procedure adopted by the DNR for this process. Review of all parcels was completed by the EcoUnit Teams and the Department of Environmental Quality, Natural Heritage Program, and History, Arts, and Libraries. A public meeting was held on September 5, 2007, in Kalkaska, Michigan, and the comments received at the meeting were considered in the recommendations discussed by the Land Exchange Review Committee (LERC).

Attached is a listing of the recommendations for each parcel. The recommendations are summarized below.

KALKASKA COUNTY
SUMMARY OF PHASE II RECOMMENDATIONS FOR THE NRC

CLASSIFICATION OF PARCELS	# of Parcels in Phase II	# of Acreage Parcels	Total Acreage	# of Platted Parcels
COUNTY TOTALS	164	55	882.18	109
1. RETAIN	151	45	822.54	106
2. OFFER TO ALTERNATIVE CONSERVATION OWNERS (ACO)	1	1	40.00	0
3. DISPOSE	12	9	19.64	3

NATURAL RESOURCES COMMISSION
Keith J. Charters, Chair • Mary Brown • Hurley J. Coleman, Jr. • Darnell Earley • John Madigan • J. R. Richardson • Frank Wheatlake

STEVENS T. MASON BUILDING • P.O. BOX 30028 • LANSING, MICHIGAN 48909-7528
www.michigan.gov/dnr • (517) 373-2329

Great Lakes, Great Times, Great Outdoors!

All parcels designated as Classification "2" and "3" have been reviewed for possible restrictions due to fund source or deed conditions that may affect conveyance.

The Land Review Team that was convened to coordinate the Phase II process reviewed the field staff recommendations. The team then recommended that the proposed designation for these parcels be approved by the LERC.

Following DNR procedure, the LERC reviewed the list on September 27, 2007, and recommended approval. If the recommendations are approved by the Director, Grants Management and/or the land administering division will obtain any other approvals needed for conveyance from appropriate State or Federal Agencies.

State Project Boundaries. In 2004, the DNR reviewed and adopted revised project boundaries based on Phase I of the DNR's Land Consolidation Project.

As a result of the Phase II land review and related property ownership investigation, staff recommends changes to the dedicated project boundary as shown on the attached map(s).

Recommendations:

(1) That the Director approve the list as presented.

(2) That the parcels classified as "1" be retained, and that the identified land administering division be formally designated as the division to manage the parcel.

(3) That the parcels designated as Classification "2" be offered to Alternate Conservation Owners (ACO) only. If the ACO is not interested in these parcels, the parcels will be retained.

(4) That parcels designated as Classification "3" be disposed of by exchange, sale, or transfer, according to the steps outlined in the DNR Land Consolidation Project. Before being offered to the general public, all parcels will be offered first to government entities and then to private conservation entities.

(5) That, unless specifically required by law dictating where sale proceeds are to be deposited, the proceeds from any sale be deposited into the Land Exchange Facilitation Fund and used to acquire replacement land.

(6) That the project boundary adjustment proposed for this county be adopted.

Attachment: Report of recommended parcel classification.

David E. Freed, Chief
Land and Facilities

Lynne M. Boyd, Chief
Forest, Mineral and Fire Management

Douglas A. Reeves, Acting Chief
Wildlife

Kelley D. Smith, Chief
Fisheries

Ronald A. Olson, Chief
Parks and Recreation

Arminda S. Koch
Resource Management Deputy

Dennis R. Fedewa
Chief Deputy

I approve the staff recommendations.

Rebecca A. Humphries
Director

_____
Date Approved

STATE FOREST BOUNDARY ADJUSTMENTS
Traverse City Management Unit
Kalkaska County
(Map 1 of 3)

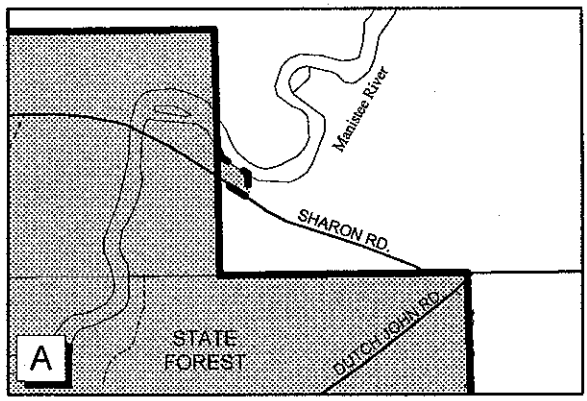

Section 06, T25N, R06W, Garfield Township

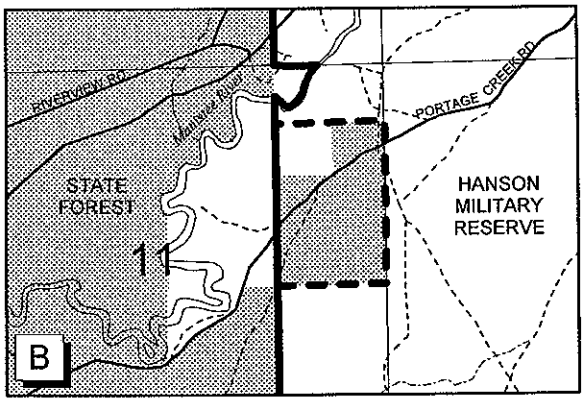

Section 11, T26N, R05W, Lake Township

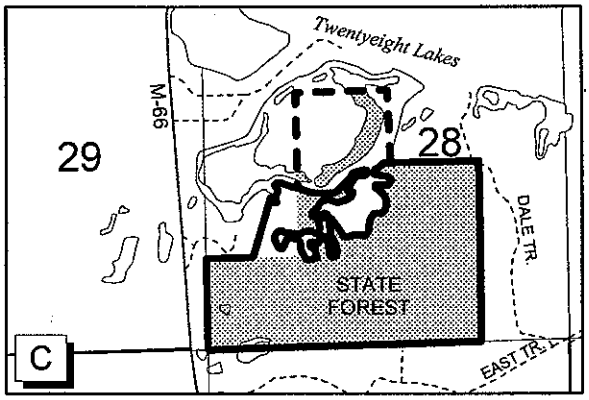

Section 28, T26N, R07W, Range Township

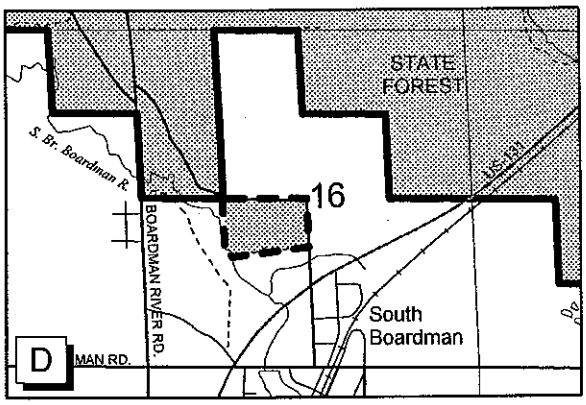

Section 16, T26N, R08W, Boardman Township

- State Forest Boundary
- Proposed Boundary Adjustment
- State Land
- Private Land

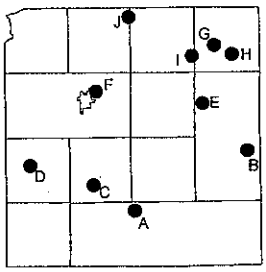

KALKASKA COUNTY

N

DNR-FMFM
Dnrgis1:\Com_Memo\boundary\
state forest\kalkaska\
05oct07_kal bndy_adjustments.apr
10-09-07, 11:15 am

STATE FOREST BOUNDARY ADJUSTMENTS
Traverse City Management Unit
Kalkaska County
(Map 2 of 3)

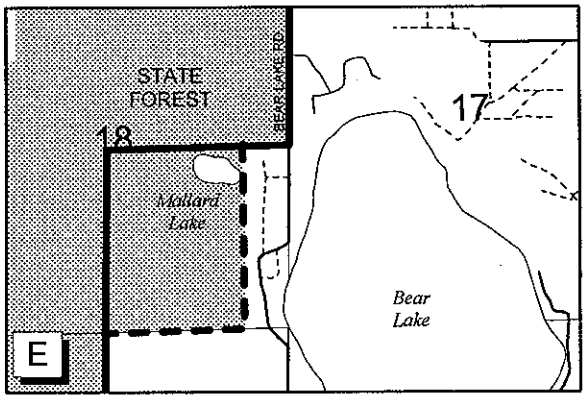

Section 18, T27N, R05W, Bear Lake Township

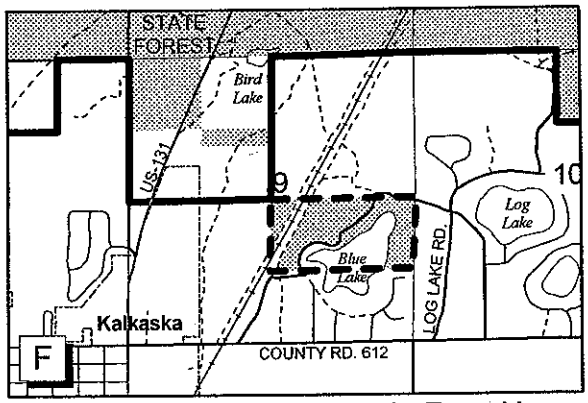

Section 09, T27N, R07W, Kalkaska Township

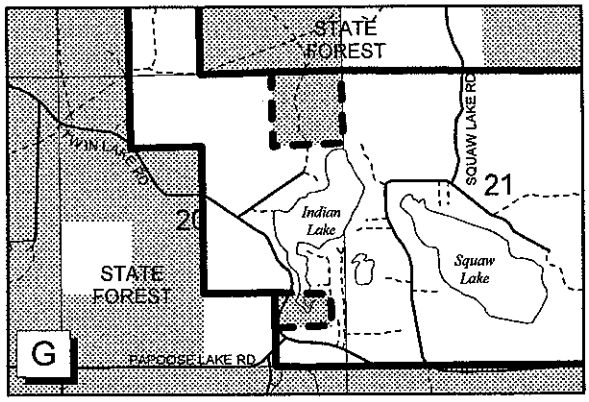

Section 20, T28N, R05W, Blue Lake Township

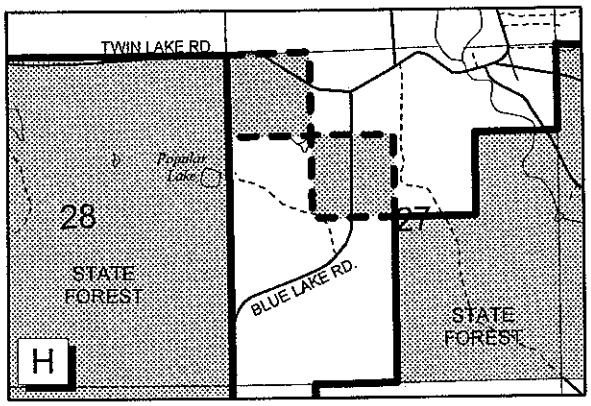

Section 27, T28N, R05W, Blue Lake Township

State Forest Boundary
Proposed Boundary Adjustment
State Land
Private Land

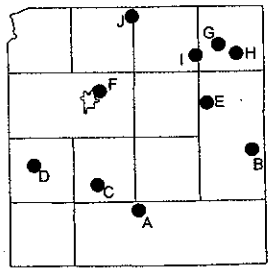

KALKASKA COUNTY

N

DNR-FMFM
Dnrgis1:\Com_Memo\boundary\
state forest\kalkaska\
05oct07_kal bndy_adjustments.apr
10-09-07, 11:15 am

STATE FOREST BOUNDARY ADJUSTMENTS
Traverse City Management Unit
Kalkaska County
(Map 3 of 3)

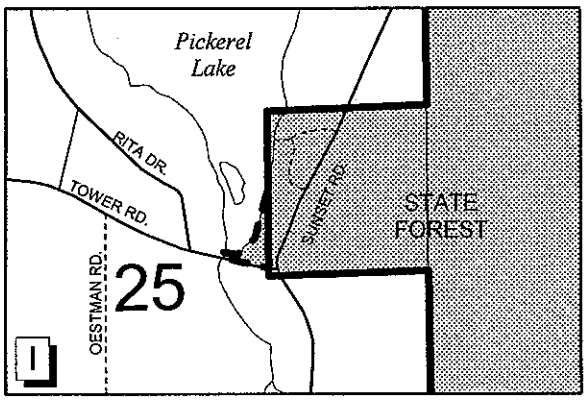

Section 25, T28N, R06W, Cold Springs Township

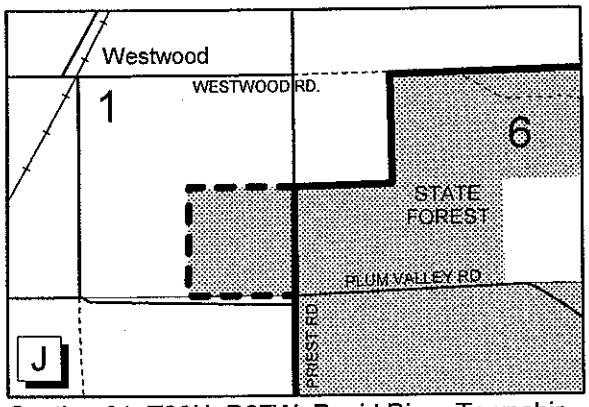

Section 01, T28N, R07W, Rapid River Township

- State Forest Boundary
- Proposed Boundary Adjustment
- State Land
- Private Land

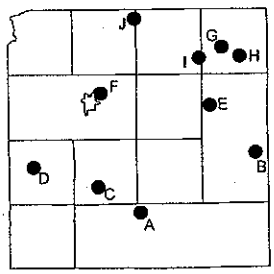

KALKASKA COUNTY

N

DNR-FMFM
Dnrgis1:\Com_Memo\boundary\
state forest\kalkaska\
05oct07_kal bndy_adjustments.apr
10-09-07, 11:15 am

Phase II Parcel List for NRC

County - KALKASKA

Classification #1 - Parcels to retain under State ownership and DNR administration

Project	Mng Div	Reason	Acres	Type	Last Acq.	Town	Range	Sec	Par_ID
FOR - TRAVERSE CITY MANAGEMENT UNIT	FMFM	Fishing opportunities	0.06	ACR	EX	25N	06W	06	2022933
FOR - TRAVERSE CITY MANAGEMENT UNIT	FMFM	Recreation opportunities	38.3	ACR	PUR	26N	05W	11	1099367
FOR - TRAVERSE CITY MANAGEMENT UNIT	FMFM	Recreation opportunities	10	ACR	PUR	26N	05W	11	1099365
FOR - TRAVERSE CITY MANAGEMENT UNIT	FMFM	Fishing opportunities	1.66	ACR	PUR	26N	05W	11	49793
FOR - TRAVERSE CITY MANAGEMENT UNIT	FMFM	Recreation opportunities	40	ACR	TR	26N	07W	28	50784
FOR - TRAVERSE CITY MANAGEMENT UNIT	FMFM	Recreation opportunities	30	ACR	TR	26N	07W	28	1093445
FOR - TRAVERSE CITY MANAGEMENT UNIT	FMFM	Natural features	25.44	ACR	GIF	26N	08W	16	371470
FOR - TRAVERSE CITY MANAGEMENT UNIT	FMFM	Recreation opportunities	1.21	PLT	TR	27N	05W	18	371613
FOR - TRAVERSE CITY MANAGEMENT UNIT	FMFM	Recreation opportunities	1.32	PLT	TR	27N	05W	18	371612
FOR - TRAVERSE CITY MANAGEMENT UNIT	FMFM	Recreation opportunities	3.39	PLT	TR	27N	05W	18	371611
FOR - TRAVERSE CITY MANAGEMENT UNIT	FMFM	Recreation opportunities	3.39	PLT	TR	27N	05W	18	371610
FOR - TRAVERSE CITY MANAGEMENT UNIT	FMFM	Recreation opportunities	3.39	PLT	TR	27N	05W	18	371609
FOR - TRAVERSE CITY MANAGEMENT UNIT	FMFM	Recreation opportunities	0.58	PLT	TR	27N	05W	18	371608
FOR - TRAVERSE CITY MANAGEMENT UNIT	FMFM	Recreation opportunities	0.53	PLT	TR	27N	05W	18	371606
FOR - TRAVERSE CITY MANAGEMENT UNIT	FMFM	Recreation opportunities	0.31	PLT	TR	27N	05W	18	371614
FOR - TRAVERSE CITY MANAGEMENT UNIT	FMFM	Recreation opportunities	0.13	PLT	TR	27N	05W	18	371601
FOR - TRAVERSE CITY MANAGEMENT UNIT	FMFM	Recreation opportunities	0.8	PLT	TR	27N	05W	18	371617
FOR - TRAVERSE CITY MANAGEMENT UNIT	FMFM	Recreation opportunities	0.07	PLT	TR	27N	05W	18	371605
FOR - TRAVERSE CITY MANAGEMENT UNIT	FMFM	Recreation opportunities	0.07	PLT	TR	27N	05W	18	371604
FOR - TRAVERSE CITY MANAGEMENT UNIT	FMFM	Recreation opportunities	0.11	PLT	TR	27N	05W	18	371603
FOR - TRAVERSE CITY MANAGEMENT UNIT	FMFM	Recreation opportunities	0.18	PLT	TR	27N	05W	18	371602
FOR - TRAVERSE CITY MANAGEMENT UNIT	FMFM	Recreation opportunities	0.13	PLT	TR	27N	05W	18	371607
FOR - TRAVERSE CITY MANAGEMENT UNIT	FMFM	Recreation opportunities	1.78	PLT	TR	27N	05W	18	371626
FOR - TRAVERSE CITY MANAGEMENT UNIT	FMFM	Recreation opportunities	3.21	PLT	TR	27N	05W	18	371636
FOR - TRAVERSE CITY MANAGEMENT UNIT	FMFM	Recreation opportunities	3.21	PLT	TR	27N	05W	18	371635
FOR - TRAVERSE CITY MANAGEMENT UNIT	FMFM	Recreation opportunities	0.18	PLT	TR	27N	05W	18	371634
FOR - TRAVERSE CITY MANAGEMENT UNIT	FMFM	Recreation opportunities	0.53	PLT	TR	27N	05W	18	371633
FOR - TRAVERSE CITY MANAGEMENT UNIT	FMFM	Recreation opportunities	0.13	PLT	TR	27N	05W	18	371632
FOR - TRAVERSE CITY MANAGEMENT UNIT	FMFM	Recreation opportunities	0.07	PLT	TR	27N	05W	18	371631
FOR - TRAVERSE CITY MANAGEMENT UNIT	FMFM	Recreation opportunities	2.09	PLT	TR	27N	05W	18	371630
FOR - TRAVERSE CITY MANAGEMENT UNIT	FMFM	Recreation opportunities	0.58	PLT	TR	27N	05W	18	371629
FOR - TRAVERSE CITY MANAGEMENT UNIT	FMFM	Recreation opportunities	0.07	PLT	TR	27N	05W	18	371615
FOR - TRAVERSE CITY MANAGEMENT UNIT	FMFM	Recreation opportunities	0.07	PLT	TR	27N	05W	18	371627
FOR - TRAVERSE CITY MANAGEMENT UNIT	FMFM	Recreation opportunities	0.07	PLT	TR	27N	05W	18	371600

Phase II Parcel List for NRC

County - KALKASKA

Classification #1 - Parcels to retain under State ownership and DNR administration.

Project	Mng Div	Reason	Acres	Type	Last Acq.	Town	Range	Sec	Par_ID
FOR - TRAVERSE CITY MANAGEMENT UNIT	FMFM	Recreation opportunities	0.2	PLT	TR	27N	05W	18	371625
FOR - TRAVERSE CITY MANAGEMENT UNIT	FMFM	Recreation opportunities	0.31	PLT	TR	27N	05W	18	371624
FOR - TRAVERSE CITY MANAGEMENT UNIT	FMFM	Recreation opportunities	3.21	PLT	TR	27N	05W	18	371622
FOR - TRAVERSE CITY MANAGEMENT UNIT	FMFM	Recreation opportunities	2.67	PLT	TR	27N	05W	18	371621
FOR - TRAVERSE CITY MANAGEMENT UNIT	FMFM	Recreation opportunities	1.38	PLT	TR	27N	05W	18	371619
FOR - TRAVERSE CITY MANAGEMENT UNIT	FMFM	Recreation opportunities	0.27	PLT	TR	27N	05W	18	371618
FOR - TRAVERSE CITY MANAGEMENT UNIT	FMFM	Recreation opportunities	3.39	PLT	TR	27N	05W	18	371597
FOR - TRAVERSE CITY MANAGEMENT UNIT	FMFM	Recreation opportunities	0.13	PLT	TR	27N	05W	18	371616
FOR - TRAVERSE CITY MANAGEMENT UNIT	FMFM	Recreation opportunities	0.13	PLT	TR	27N	05W	18	371628
FOR - TRAVERSE CITY MANAGEMENT UNIT	FMFM	Recreation opportunities	0.13	PLT	TR	27N	05W	18	371565
FOR - TRAVERSE CITY MANAGEMENT UNIT	FMFM	Recreation opportunities	0.07	PLT	TR	27N	05W	18	371599
FOR - TRAVERSE CITY MANAGEMENT UNIT	FMFM	Recreation opportunities	1.95	PLT	TR	27N	05W	18	371575
FOR - TRAVERSE CITY MANAGEMENT UNIT	FMFM	Recreation opportunities	0.9	PLT	TR	27N	05W	18	371574
FOR - TRAVERSE CITY MANAGEMENT UNIT	FMFM	Recreation opportunities	0.13	PLT	TR	27N	05W	18	371573
FOR - TRAVERSE CITY MANAGEMENT UNIT	FMFM	Recreation opportunities	1.43	PLT	TR	27N	05W	18	371572
FOR - TRAVERSE CITY MANAGEMENT UNIT	FMFM	Recreation opportunities	0.2	PLT	TR	27N	05W	18	371570
FOR - TRAVERSE CITY MANAGEMENT UNIT	FMFM	Recreation opportunities	1.17	PLT	TR	27N	05W	18	371569
FOR - TRAVERSE CITY MANAGEMENT UNIT	FMFM	Recreation opportunities	0.16	PLT	TR	27N	05W	18	371568
FOR - TRAVERSE CITY MANAGEMENT UNIT	FMFM	Recreation opportunities	3.39	PLT	TR	27N	05W	18	371577
FOR - TRAVERSE CITY MANAGEMENT UNIT	FMFM	Recreation opportunities	0.13	PLT	TR	27N	05W	18	371566
FOR - TRAVERSE CITY MANAGEMENT UNIT	FMFM	Recreation opportunities	3.39	PLT	TR	27N	05W	18	371578
FOR - TRAVERSE CITY MANAGEMENT UNIT	FMFM	Recreation opportunities	2.76	PLT	TR	27N	05W	18	371564
FOR - TRAVERSE CITY MANAGEMENT UNIT	FMFM	Recreation opportunities	0.21	PLT	TR	27N	05W	18	371563
FOR - TRAVERSE CITY MANAGEMENT UNIT	FMFM	Recreation opportunities	4.04	PLT	TR	27N	05W	18	371562
FOR - TRAVERSE CITY MANAGEMENT UNIT	FMFM	Recreation opportunities	0	PLT	TR	27N	05W	18	371561
FOR - TRAVERSE CITY MANAGEMENT UNIT	FMFM	Recreation opportunities	1.82	PLT	TR	27N	05W	18	371560
FOR - TRAVERSE CITY MANAGEMENT UNIT	FMFM	Recreation opportunities	1.38	PLT	TR	27N	05W	18	371559
FOR - TRAVERSE CITY MANAGEMENT UNIT	FMFM	Recreation opportunities	0.91	PLT	TR	27N	05W	18	371556
FOR - TRAVERSE CITY MANAGEMENT UNIT	FMFM	Recreation opportunities	1.07	PLT	TR	27N	05W	18	371555
FOR - TRAVERSE CITY MANAGEMENT UNIT	FMFM	Recreation opportunities	0.27	PLT	TR	27N	05W	18	371567
FOR - TRAVERSE CITY MANAGEMENT UNIT	FMFM	Recreation opportunities	3.39	PLT	TR	27N	05W	18	371587
FOR - TRAVERSE CITY MANAGEMENT UNIT	FMFM	Recreation opportunities	1.11	PLT	TR	27N	05W	18	371598
FOR - TRAVERSE CITY MANAGEMENT UNIT	FMFM	Recreation opportunities	0.44	PLT	TR	27N	05W	18	371641
FOR - TRAVERSE CITY MANAGEMENT UNIT	FMFM	Recreation opportunities	2.23	PLT	TR	27N	05W	18	371596

Phase II Parcel List for NRC

County - KALKASKA

Classification #1 - Parcels to retain under State ownership and DNR administration.

Project	Mng Div	Reason	Acres	Type	Last Acq.	Town	Range	Sec	Par_ID
FOR - TRAVERSE CITY MANAGEMENT UNIT	FMFM	Recreation opportunities	0.31	PLT	TR	27N	05W	18	371594
FOR - TRAVERSE CITY MANAGEMENT UNIT	FMFM	Recreation opportunities	0.62	PLT	TR	27N	05W	18	371593
FOR - TRAVERSE CITY MANAGEMENT UNIT	FMFM	Recreation opportunities	0.84	PLT	TR	27N	05W	18	371592
FOR - TRAVERSE CITY MANAGEMENT UNIT	FMFM	Recreation opportunities	0.31	PLT	TR	27N	05W	18	371591
FOR - TRAVERSE CITY MANAGEMENT UNIT	FMFM	Recreation opportunities	0.27	PLT	TR	27N	05W	18	371590
FOR - TRAVERSE CITY MANAGEMENT UNIT	FMFM	Recreation opportunities	0.82	PLT	TR	27N	05W	18	371576
FOR - TRAVERSE CITY MANAGEMENT UNIT	FMFM	Recreation opportunities	0	PLT	TR	27N	05W	18	371588
FOR - TRAVERSE CITY MANAGEMENT UNIT	FMFM	Recreation opportunities	3.21	PLT	TR	27N	05W	18	371637
FOR - TRAVERSE CITY MANAGEMENT UNIT	FMFM	Recreation opportunities	1.69	PLT	TR	27N	05W	18	371586
FOR - TRAVERSE CITY MANAGEMENT UNIT	FMFM	Recreation opportunities	0.18	PLT	TR	27N	05W	18	371585
FOR - TRAVERSE CITY MANAGEMENT UNIT	FMFM	Recreation opportunities	1.38	PLT	TR	27N	05W	18	371584
FOR - TRAVERSE CITY MANAGEMENT UNIT	FMFM	Recreation opportunities	3.39	PLT	TR	27N	05W	18	371583
FOR - TRAVERSE CITY MANAGEMENT UNIT	FMFM	Recreation opportunities	0.58	PLT	TR	27N	05W	18	371582
FOR - TRAVERSE CITY MANAGEMENT UNIT	FMFM	Recreation opportunities	0.2	PLT	TR	27N	05W	18	371581
FOR - TRAVERSE CITY MANAGEMENT UNIT	FMFM	Recreation opportunities	2.27	PLT	TR	27N	05W	18	371580
FOR - TRAVERSE CITY MANAGEMENT UNIT	FMFM	Recreation opportunities	3.39	PLT	TR	27N	05W	18	371579
FOR - TRAVERSE CITY MANAGEMENT UNIT	FMFM	Recreation opportunities	1.69	PLT	TR	27N	05W	18	371589
FOR - TRAVERSE CITY MANAGEMENT UNIT	FMFM	Recreation opportunities	0	PLT	TR	27N	05W	18	1041683
FOR - TRAVERSE CITY MANAGEMENT UNIT	FMFM	Recreation opportunities	0.96	PLT	TR	27N	05W	18	371639
FOR - TRAVERSE CITY MANAGEMENT UNIT	FMFM	Recreation opportunities	0.31	PLT	TR	27N	05W	18	371638
FOR - TRAVERSE CITY MANAGEMENT UNIT	FMFM	Recreation opportunities	0.13	PLT	TR	27N	05W	18	371551
FOR - TRAVERSE CITY MANAGEMENT UNIT	FMFM	Recreation opportunities	0.5	PLT	TR	27N	05W	18	371552
FOR - TRAVERSE CITY MANAGEMENT UNIT	FMFM	Recreation opportunities	0	PLT	TR	27N	05W	18	1041684
FOR - TRAVERSE CITY MANAGEMENT UNIT	FMFM	Recreation opportunities	0	PLT	TR	27N	05W	18	1041682
FOR - TRAVERSE CITY MANAGEMENT UNIT	FMFM	Recreation opportunities	0	PLT	TR	27N	05W	18	1008419
FOR - TRAVERSE CITY MANAGEMENT UNIT	FMFM	Recreation opportunities	0	PLT	TR	27N	05W	18	1008418
FOR - TRAVERSE CITY MANAGEMENT UNIT	FMFM	Recreation opportunities	0	PLT	TR	27N	05W	18	1008417
FOR - TRAVERSE CITY MANAGEMENT UNIT	FMFM	Recreation opportunities	0	PLT	TR	27N	05W	18	1008416
FOR - TRAVERSE CITY MANAGEMENT UNIT	FMFM	Recreation opportunities	0	PLT	TR	27N	05W	18	1008415
FOR - TRAVERSE CITY MANAGEMENT UNIT	FMFM	Recreation opportunities	0.13	PLT	GIF	27N	05W	18	1001510
FOR - TRAVERSE CITY MANAGEMENT UNIT	FMFM	Recreation opportunities	0	PLT	TR	27N	05W	18	1041690
FOR - TRAVERSE CITY MANAGEMENT UNIT	FMFM	Recreation opportunities	0.15	PLT	TR	27N	05W	18	371553
FOR - TRAVERSE CITY MANAGEMENT UNIT	FMFM	Recreation opportunities	0.31	PLT	TR	27N	05W	18	371554
FOR - TRAVERSE CITY MANAGEMENT UNIT	FMFM	Recreation opportunities	0.14	PLT	TR	27N	05W	18	371642

Phase II Parcel List for NRC

County - KALKASKA

Classification #1 - Parcels to retain under State ownership and DNR administration.

Project	Mng Div	Reason	Acres	Type	Last Acq.	Town	Range	Sec	Par_ID
FOR - TRAVERSE CITY MANAGEMENT UNIT	FMFM	Recreation opportunities	0.76	PLT	TR	27N	05W	18	371640
FOR - TRAVERSE CITY MANAGEMENT UNIT	FMFM	Wildlife habitat	40	ACR	TR	27N	07W	09	51833
FOR - TRAVERSE CITY MANAGEMENT UNIT	PRD	PWAS	1.47	ACR	TR	27N	07W	20	372360
FOR - TRAVERSE CITY MANAGEMENT UNIT	FMFM	Facilities	40	ACR	QC	27N	07W	08	51816
FOR - TRAVERSE CITY MANAGEMENT UNIT	PRD	PWAS	0.5	ACR	TR	27N	07W	20	372354
FOR - TRAVERSE CITY MANAGEMENT UNIT	FMFM	Wildlife habitat	37.27	ACR	TR	27N	07W	09	1129969
FOR - TRAVERSE CITY MANAGEMENT UNIT	PRD	BAS	1.52	ACR	PUR	28N	05W	22	52859
FOR - TRAVERSE CITY MANAGEMENT UNIT	FMFM	Recreation opportunities	40	ACR	TR	28N	05W	27	52920
FOR - TRAVERSE CITY MANAGEMENT UNIT	PRD	BAS	4.5	ACR	PUR	28N	05W	05	52658
FOR - TRAVERSE CITY MANAGEMENT UNIT	FMFM	Wildlife habitat	36	ACR	TR	28N	05W	20	52842
FOR - TRAVERSE CITY MANAGEMENT UNIT	PRD	BAS	2	ACR	EX	28N	05W	20	52843
FOR - TRAVERSE CITY MANAGEMENT UNIT	FMFM	Wildlife habitat	14.4	ACR	TR	28N	05W	20	52853
FOR - TRAVERSE CITY MANAGEMENT UNIT	FMFM	Wildlife habitat	1.64	ACR	EX	28N	05W	20	52854
FOR - TRAVERSE CITY MANAGEMENT UNIT	PRD	PWAS	5	ACR	TR	28N	05W	20	52855
FOR - TRAVERSE CITY MANAGEMENT UNIT	FMFM	Mineral values	40	ACR	TR	28N	05W	22	52856
FOR - TRAVERSE CITY MANAGEMENT UNIT	PRD	BAS	1.5	ACR	PUR	28N	05W	22	52858
FOR - TRAVERSE CITY MANAGEMENT UNIT	FMFM	Wildlife habitat	40	ACR	EX	28N	05W	27	52921
FOR - TRAVERSE CITY MANAGEMENT UNIT	FMFM	Recreation opportunities	0.84	ACR	PUR	28N	06W	25	1106986
FOR - TRAVERSE CITY MANAGEMENT UNIT	FMFM	Recreation opportunities	0.29	ACR	PUR	28N	06W	25	1106987
FOR - TRAVERSE CITY MANAGEMENT UNIT	FMFM	Mineral values	10	ACR	EX	28N	06W	06	53079
FOR - TRAVERSE CITY MANAGEMENT UNIT	FMFM	Mineral values	0.38	ACR	TR	28N	07W	01	53234
FOR - TRAVERSE CITY MANAGEMENT UNIT	FMFM	Wildlife habitat	40	ACR	TR	28N	07W	01	53238
FOR - TRAVERSE CITY MANAGEMENT UNIT	FMFM	Mineral values	4.62	ACR	TR	28N	07W	26	53509
FOR - TRAVERSE CITY MANAGEMENT UNIT	FMFM	Recreation opportunities	1.54	ACR	GIF	28N	08W	31	53785
FOR - TRAVERSE CITY MANAGEMENT UNIT	FMFM	Wildlife habitat	40	ACR	PUR	28N	08W	28	53757
FOR - TRAVERSE CITY MANAGEMENT UNIT	FMFM	Recreation opportunities	3.03	ACR	GIF	28N	08W	21	53721
FOR - TRAVERSE CITY MANAGEMENT UNIT	FMFM	Wildlife habitat	40	ACR	EX	28N	08W	28	53758
FOR - TRAVERSE CITY MANAGEMENT UNIT	FMFM	Wildlife habitat	40	ACR	TR	28N	08W	29	53772
FOR - TRAVERSE CITY MANAGEMENT UNIT	FMFM	Recreation opportunities	6.67	ACR	GIF	28N	08W	31	53784
FOR - TRAVERSE CITY MANAGEMENT UNIT	FMFM	Recreation opportunities	3.56	ACR	GIF	28N	08W	31	53789
FOR - TRAVERSE CITY MANAGEMENT UNIT	FMFM	Recreation opportunities	2.87	ACR	GIF	28N	08W	31	53786
FOR - TRAVERSE CITY MANAGEMENT UNIT	FMFM	Recreation opportunities	1.58	ACR	GIF	28N	08W	31	53787
FOR - TRAVERSE CITY MANAGEMENT UNIT	FMFM	Recreation opportunities	1.95	ACR	GIF	28N	08W	31	53788
FOR - TRAVERSE CITY MANAGEMENT UNIT	FMFM	Wildlife habitat	40	ACR	TR	28N	08W	29	53779

Phase II Parcel List for NRC

County - KALKASKA

Classification #1 - Parcels to retain under State ownership and DNR administration.

Project	Mng Div	Reason	Acres	Type	Last Acq.	Town	Range	Sec	Par_ID
PWAS - EAST LAKE	PRD	BAS	2	ACR	PUR	26N	07W	21	50756
PWAS - PUBLIC WATER ACCESS SITE	PRD	PWAS	1	ACR	TR	26N	08W	02	50827
PWAS - PUBLIC WATER ACCESS SITE	PRD	PWAS	0.44	ACR	TR	27N	06W	18	51617
PWAS - KITTLE LAKE	PRD	BAS	0	PLT	TR	27N	07W	22	371665
PWAS - KITTLE LAKE	PRD	BAS	0	PLT	PUR	27N	07W	22	371661
PWAS - KITTLE LAKE	PRD	BAS	0	PLT	TR	27N	07W	22	371662
PWAS - KITTLE LAKE	PRD	BAS	0	PLT	PUR	27N	07W	22	371663
PWAS - KITTLE LAKE	PRD	BAS	0	PLT	PUR	27N	07W	22	371664
PWAS - BIG TWIN LAKE	PRD	BAS	1.5	PLT	PUR	28N	06W	13	372370
PWAS - PUBLIC WATER ACCESS SITE	FMFM	Mineral values	20	ACR	TR	28N	08W	10	53670
PWAS - PUBLIC WATER ACCESS SITE	PRD	BAS	12.5	ACR	TR	28N	08W	07	53644
NA - NOT ASSIGNED	PRD	BAS	0	PLT	TR	27N	05W	20	371442
NA - NOT ASSIGNED	PRD	BAS	0	PLT	TR	27N	05W	20	371444
NA - NOT ASSIGNED	PRD	BAS	0	PLT	TR	27N	05W	20	371443
NA - NOT ASSIGNED	PRD	BAS	0	PLT	TR	27N	05W	20	372685

Phase II Parcel List for NRC

County - KALKASKA

Classification #2 - Parcels to offer to Other Govt. Unit or Alternate Conservation Org

Project	Mng Div	Reason	Acres	Type	Last Acq.	Town	Range	Sec	Par_ID
FOR - TRAVERSE CITY MANAGEMENT UNIT	FMFM	Rec. opportunities - ACO better mgr	40	ACR	PUR	26N	05W	32	50193

Phase II Parcel List for NRC

County - KALKASKA

Classification #3 - Parcels to dispose.

Project	Mng Div	Reason	Acres	Type	Last Acq.	Town	Range	Sec	Par_ID
FOR - TRAVERSE CITY MANAGEMENT UNIT	FMFM	No public access	0.5	ACR	TR	25N	07W	28	49256
FOR - TRAVERSE CITY MANAGEMENT UNIT	FMFM	Limited size	0.29	ACR	TR	26N	08W	16	50974
FOR - TRAVERSE CITY MANAGEMENT UNIT	FMFM	Isolated Subdivision Lot	0	PLT	TR	26N	08W	02	371652
FOR - TRAVERSE CITY MANAGEMENT UNIT	FMFM	Isolated Subdivision Lot	0	PLT	TR	26N	08W	02	371649
FOR - TRAVERSE CITY MANAGEMENT UNIT	FMFM	Isolated Subdivision Lot	0	PLT	TR	27N	05W	18	1008414
FOR - TRAVERSE CITY MANAGEMENT UNIT	FMFM	Limited size	5	ACR	TR	27N	06W	28	51688
FOR - TRAVERSE CITY MANAGEMENT UNIT	FMFM	Limited size	1	ACR	TR	27N	06W	33	51705
FOR - TRAVERSE CITY MANAGEMENT UNIT	FMFM	No significant rec. opportunities	1.21	ACR	QC	27N	07W	19	51965
FOR - TRAVERSE CITY MANAGEMENT UNIT	FMFM	Limited size	5.44	ACR	TR	27N	07W	16	51931
FOR - TRAVERSE CITY MANAGEMENT UNIT	FMFM	Limited size	0.5	ACR	QC	27N	07W	16	372323
FOR - TRAVERSE CITY MANAGEMENT UNIT	FMFM	Limited size	4.17	ACR	TR	28N	07W	19	1098890
FOR - TRAVERSE CITY MANAGEMENT UNIT	FMFM	Limited size	1.53	ACR	TR	28N	07W	19	1098889