

[About Us](#)[Departments](#)[Employment](#)[Schools](#)

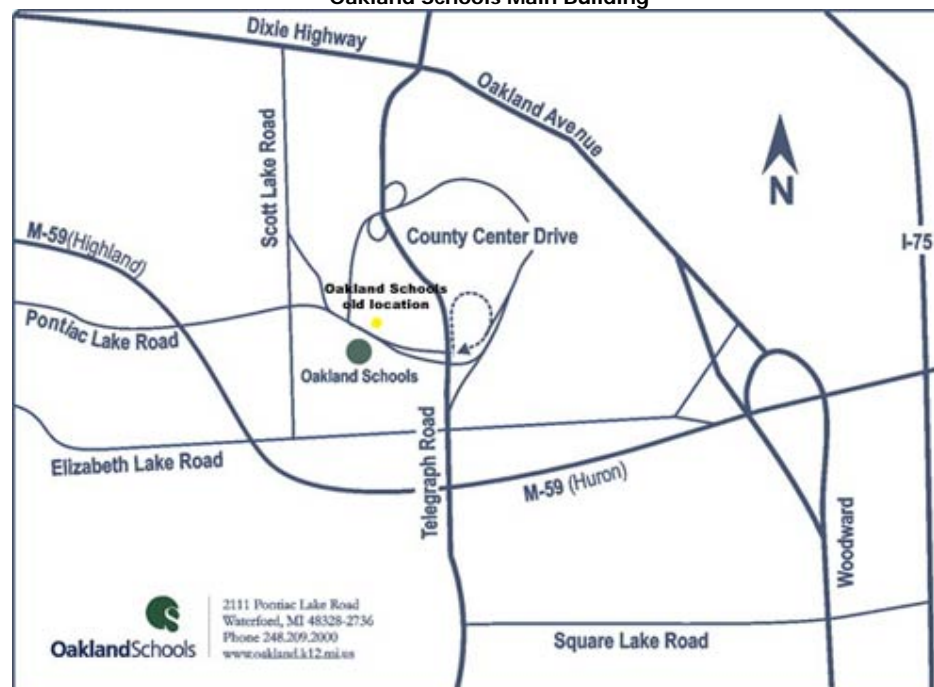
You are here: [Home](#) » [About Us](#) » [Contact Us / Maps](#) » [Maps & Directions](#)



## Maps & Directions

- [Oakland Schools Main Building](#)
- [JobLink Career Center](#)
- [Oakland County map of school districts](#)
- [Technical Campus Northeast](#)
- [Technical Campus Northwest](#)
- [Technical Campus Southeast](#)
- [Technical Campus Southwest](#)
- [OSMTech Science Center](#)
- [Visions Unlimited](#)

### Oakland Schools Main Building



Oakland Schools is located at 2111 Pontiac Lake Road, Waterford, MI, 48328-2736. We are on the southwest corner of Telegraph and Pontiac Lake Road, with the entrance on the south side of Pontiac Lake Road.

**From the North**

Take I-75 south, exit at Dixie Highway, Exit 93. (Please note that Dixie Highway also has an exit just south of Flint that exits on the left. Do not use that exit.) Turn right onto Dixie Highway and travel west approximately eight (8) miles to Telegraph Road. Turn right onto Telegraph Road, travel approximately one (1) mile south, and make another right onto Pontiac Lake Road. Oakland Schools is the three-story, glass building on your left.

**From the South**

Travel north on Telegraph Road (through the Bloomfield Hills and Pontiac areas, passing Square Lake Road, Voorheis Road, Huron Street/M-59 and Elizabeth Lake Road). Continue north on Telegraph, passing the Summit Place Mall on your left. The next major intersection will be Pontiac Lake Road, and you need to get into the right lane. Go straight through the light and take the exit immediately on the right, to Pontiac Lake Road. This will take you in a circle around to the right back across Telegraph. Once you are through the light, Oakland Schools is the three-story, glass building on your left.

**From the East**

Take M-59 west until it exits into the Pontiac area. You will need to make a left on Perry Street and then a right to continue on M-59/Huron Street. Travel through downtown Pontiac to Telegraph Road, turning right onto Telegraph. Pass Elizabeth Lake Road, and Summit Place Mall on your left. As you approach the next major intersection, Pontiac Lake Road, move into the right lane. Go straight through the light and immediately circle around to the right on the "exit" for Pontiac Lake Road. Oakland Schools is the three-story, glass building on your left.

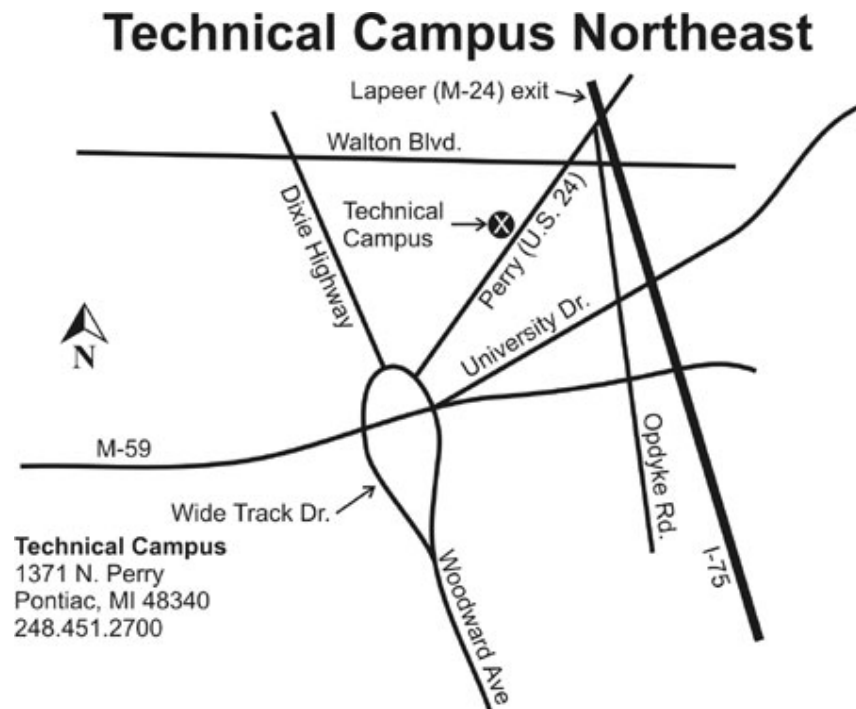
**From the West**

Take M-59/Highland Road east to Pontiac Lake Road making sure you have passed the Oakland County International Airport (Note: There is another intersection of M-59/Highland and Pontiac Lake Road further west, but you don't want to turn there. You want to turn onto Pontiac Lake Road after you have passed Oakland County International Airport) Turn left onto Pontiac Lake Road. Oakland Schools will be located on your right approximately two (2) miles away. It is the three-story, glass building on your right. If you reach Telegraph Road, you've gone too far.

Questions? Need additional assistance? Call us at 248.209.2000 and we'll help get you here safely.

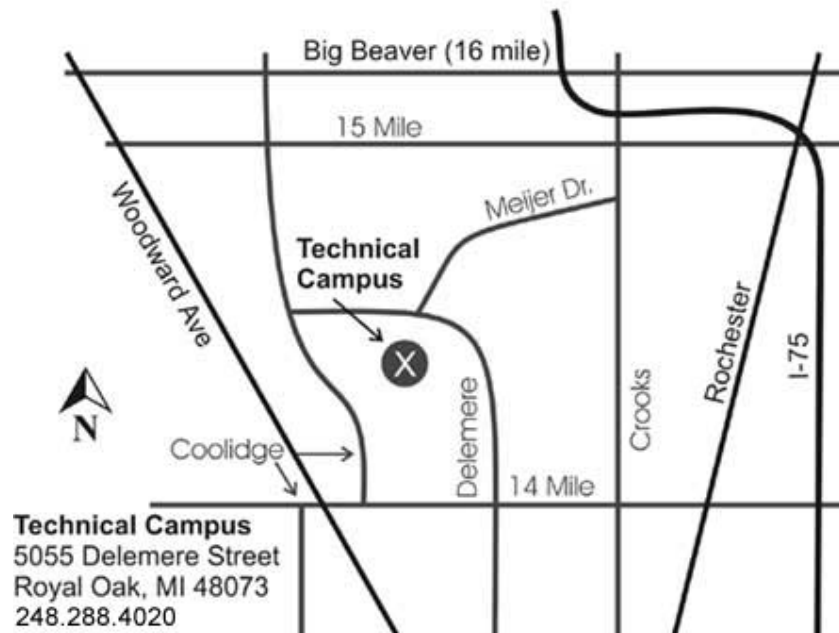


**JobLink Career Center**

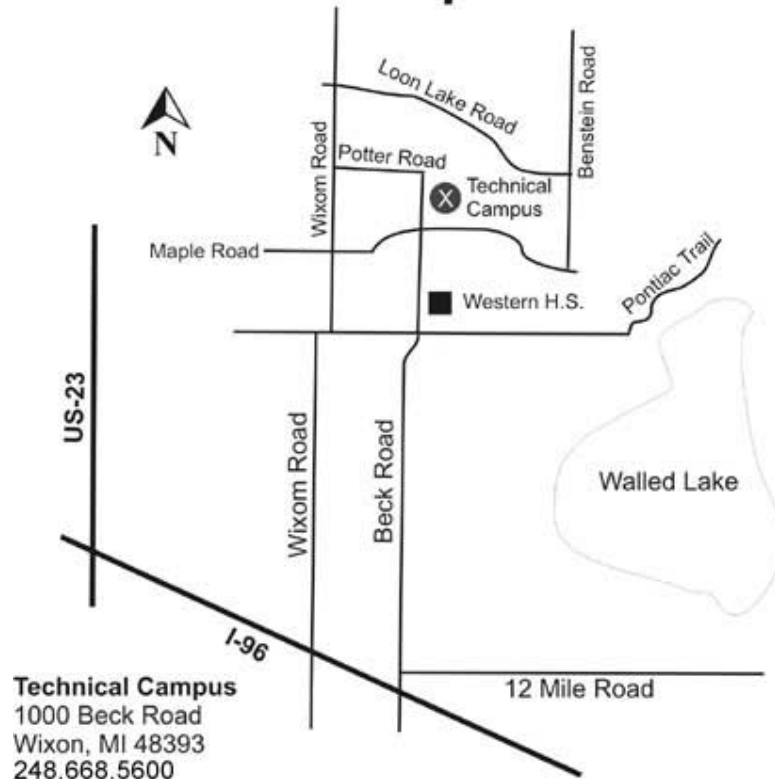




# Technical Campus Southeast



# Technical Campus Southwest



Visions Unlimited



#### Directions to OSM Tech Center



The OSMTech Center (Oakland Schools Science, Mathematics & Technology Center) is located at 1480 Scott Lake Road, Waterford, MI 48328 and houses a library for teachers and offices for science and technology education consultants.

#### From Lansing

I-96 East to M-59 East (Exit 133) past Oakland Pontiac Airport (approx. 3 miles to Pontiac Lake Road, Meijers on your left). Left on Pontiac Lake Road. Left on Scott Lake Road. Located on your right, inside Meadow Ridge Plaza.

#### From Ann Arbor

US-23 to M-59 East, past the Oakland Pontiac Airport (approx. 3 miles to Pontiac Lake Road, Meijers on your left). Left on Pontiac Lake Road. Left on Scott Lake Road. Located on your right, inside Meadow Ridge Plaza. (alt. Route: M-14 to I-275 to I-696 to Telegraph North).

#### From the North

I-75 South, Exit 93, to Dixie Highway South (approx. 9 miles), then right on Telegraph Road. Right on Pontiac Lake Road. Right on Scott Lake Road. Located on your right, inside Meadow Ridge Plaza.

#### From Utica/Mt. Clemens

Take M-59 West past the Silverdome. The highway will come to an end at your first traffic light. Go to your second traffic light and make a right (Wide Track Drive). Go two more traffic lights and make a right (Oakland). Oakland to Scott Lake Road, make a left. Located on your left at Watkins Lake Road, inside Meadow Ridge Plaza.

#### From Detroit's East side

Take I-696 to I-75, I-75 to Square Lake Road, Exit 75, Square Lake Road to Telegraph (right) to Pontiac Lake Road. You cannot make a left or right turn at the Pontiac Lake Road lights. Therefore, go through the traffic lights. The road goes off to the right and loops you back around. Pontiac Lake Road to Scott Lake Road, make a right. Located on your right, inside Meadow Ridge Plaza.

2111 Pontiac Lake Road • Waterford, MI 48328-2736 • 248.209.2000

Copyright 2002-2007 Oakland Schools  
Public Notices

[Contact Us](#)