APPENDIX D: MAP BOOK

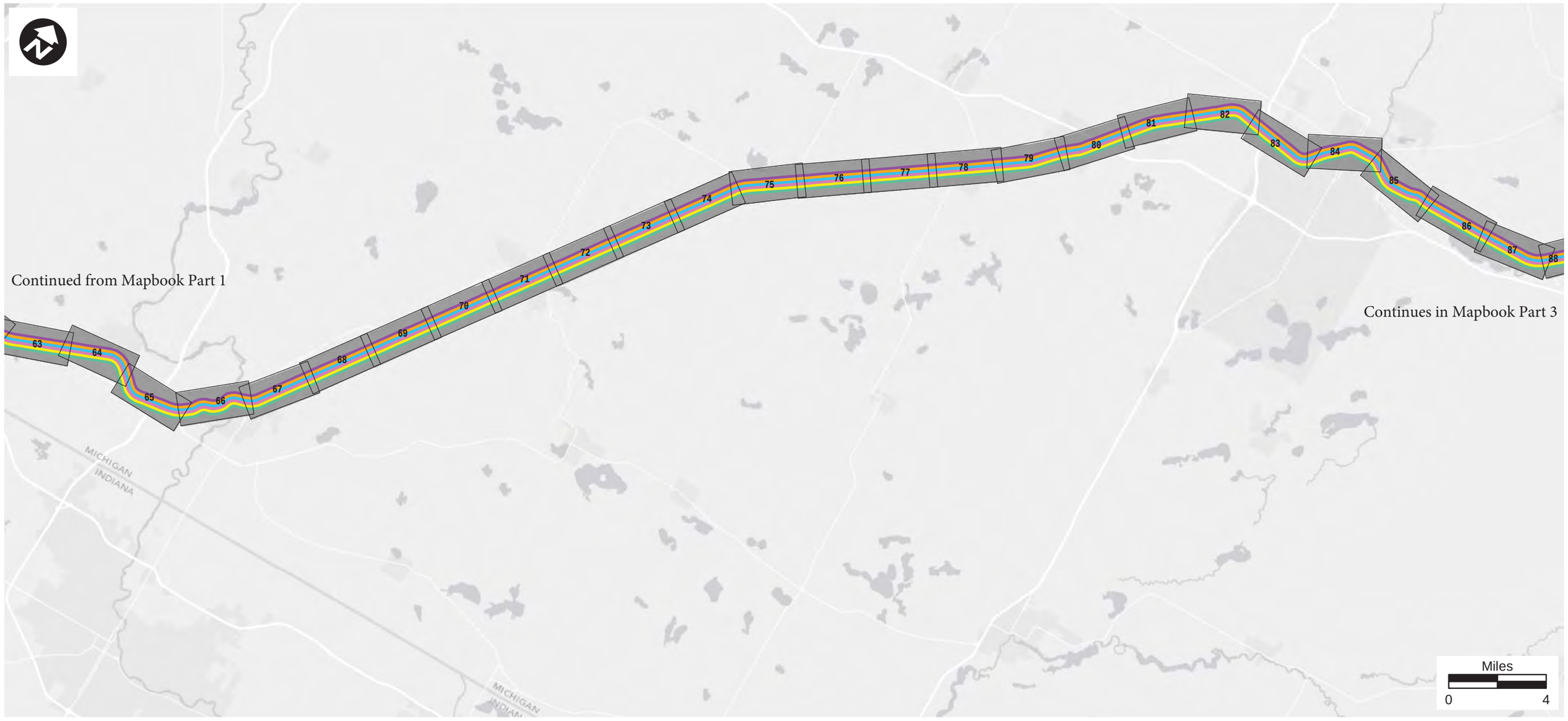

Continued from Mapbook Part 1

Continues in Mapbook Part 3

Sheet
Route 2: Pages 1-8, 29-36, 50-end
Route 4: Pages 1-8, 37-44, 50-end
Route 5 - Option 1: Pages 1-11, 45-end
Route 5 - Option 2: Pages 1-9, 12, 13, 45-end
Route 9 - Option 1: Pages 14-25, 45-end
Route 9 - Option 2: Pages 14-22, 26-28, 45-end

Illinois: Pages 1-6, 14-21
Indiana: Pages 6-13, 21-56
Michigan: Pages 55-end

Background Copyright: ©2013 Esri, DeLorme, NAVTEQ

Potential Impact Area

GreatLakesRail.org

CHICAGO-DETROIT / PONTIAC PASSENGER RAIL CORRIDOR PROGRAM

DATE
December 2013

APPENDIX
Index - Part 2 of 4

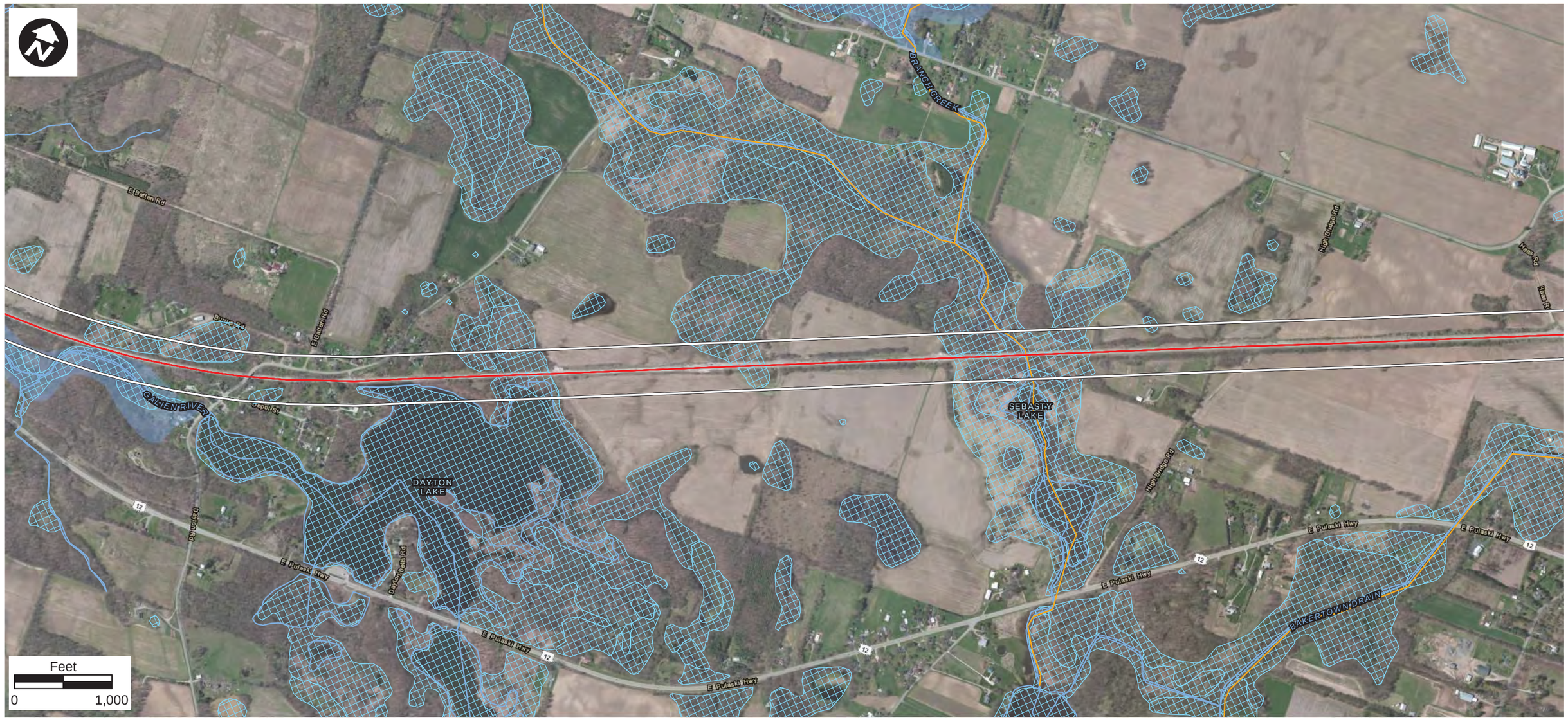

- Route Alternative
- Potential Impact Area
- State Boundary
- County Boundary
- Municipal Boundary
- Stream
- Impaired Waters
- Impaired Waters
- Park
- Recreation Area
- Historic Site
- Historic District
- NWI Wetland
- Nature Preserve
- Natural Area
- Park
- 100-Year Floodplain

Background Copyright:© 2013 Esri, DeLorme, NAVTEQ, TomTom Copyright: ©2013 Esri, DeLorme, NAVTEQ Source: Esri, DigitalGlobe, GeoEye, i-cubed, USDA, USGS, AEX, Getmapping, Aerogrid, IGN, IGP, swisstopo, and the GIS User

Potential Impact Area

- Routes 2, 4, 5 Option 1, 5 Option 2, 9 Option 1 & 9 Option 2

GreatLakesRail.org

CHICAGO-DETROIT / PONTIAC PASSENGER RAIL CORRIDOR PROGRAM

DATE
December 2013

APPENDIX

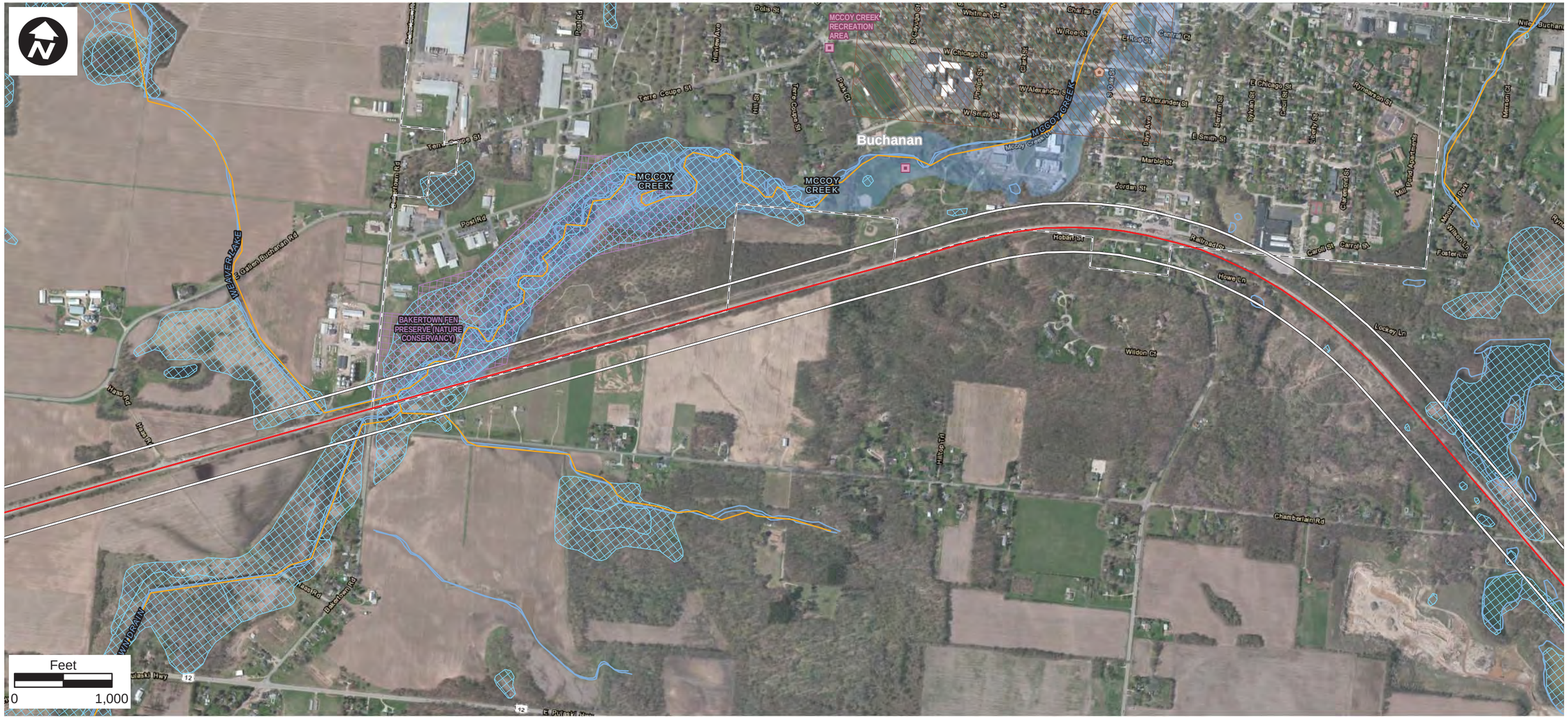

- Route Alternative
- Potential Impact Area
- State Boundary
- County Boundary
- Municipal Boundary
- Stream
- Impaired Waters
- Impaired Waters
- Park
- Recreation Area
- Historic Site
- Historic District
- NWI Wetland
- Nature Preserve
- Natural Area
- Park
- 100-Year Floodplain

Background Copyright:© 2013 Esri, DeLorme, NAVTEQ, TomTom Copyright: ©2013 Esri, DeLorme, NAVTEQ Source: Esri, DigitalGlobe, GeoEye, i-cubed, USDA, USGS, AEX, Getmapping, Aerogrid, IGN, IGP, swisstopo, and the GIS User

Potential Impact Area

- Routes 2, 4, 5 Option 1, 5 Option 2, 9 Option 1 & 9 Option 2

GreatLakesRail.org

CHICAGO-DETROIT / PONTIAC PASSENGER RAIL CORRIDOR PROGRAM

DATE
December 2013

APPENDIX

- Route Alternative
- Potential Impact Area
- State Boundary
- County Boundary
- Municipal Boundary
- Stream
- Impaired Waters
- Impaired Waters
- Park
- Recreation Area
- Historic Site
- Historic District
- NWI Wetland
- Nature Preserve
- Natural Area
- Park
- 100-Year Floodplain

Background Copyright:© 2013 Esri, DeLorme, NAVTEQ, TomTom Copyright: ©2013 Esri, DeLorme, NAVTEQ Source: Esri, DigitalGlobe, GeoEye, i-cubed, USDA, USGS, AEX, Getmapping, Aerogrid, IGN, IGP, swisstopo, and the GIS User

Potential Impact Area

- Routes 2, 4, 5 Option 1, 5 Option 2, 9 Option 1 & 9 Option 2

GreatLakesRail.org

CHICAGO-DETROIT / PONTIAC PASSENGER RAIL CORRIDOR PROGRAM

DATE
December 2013

APPENDIX

- Route Alternative
- Potential Impact Area
- State Boundary
- County Boundary
- Municipal Boundary
- Stream
- Impaired Waters
- Impaired Waters
- Park
- Recreation Area
- Historic Site
- Historic District
- NWI Wetland
- Nature Preserve
- Natural Area
- Park
- 100-Year Floodplain

Background Copyright:© 2013 Esri, DeLorme, NAVTEQ, TomTom Copyright: ©2013 Esri, DeLorme, NAVTEQ Source: Esri, DigitalGlobe, GeoEye, i-cubed, USDA, USGS, AEX, Getmapping, Aerogrid, IGN, IGP, swisstopo, and the GIS User

Potential Impact Area

- Routes 2, 4, 5 Option 1, 5 Option 2, 9 Option 1 & 9 Option 2

GreatLakesRail.org

CHICAGO-DETROIT / PONTIAC PASSENGER RAIL CORRIDOR PROGRAM

DATE
December 2013

APPENDIX

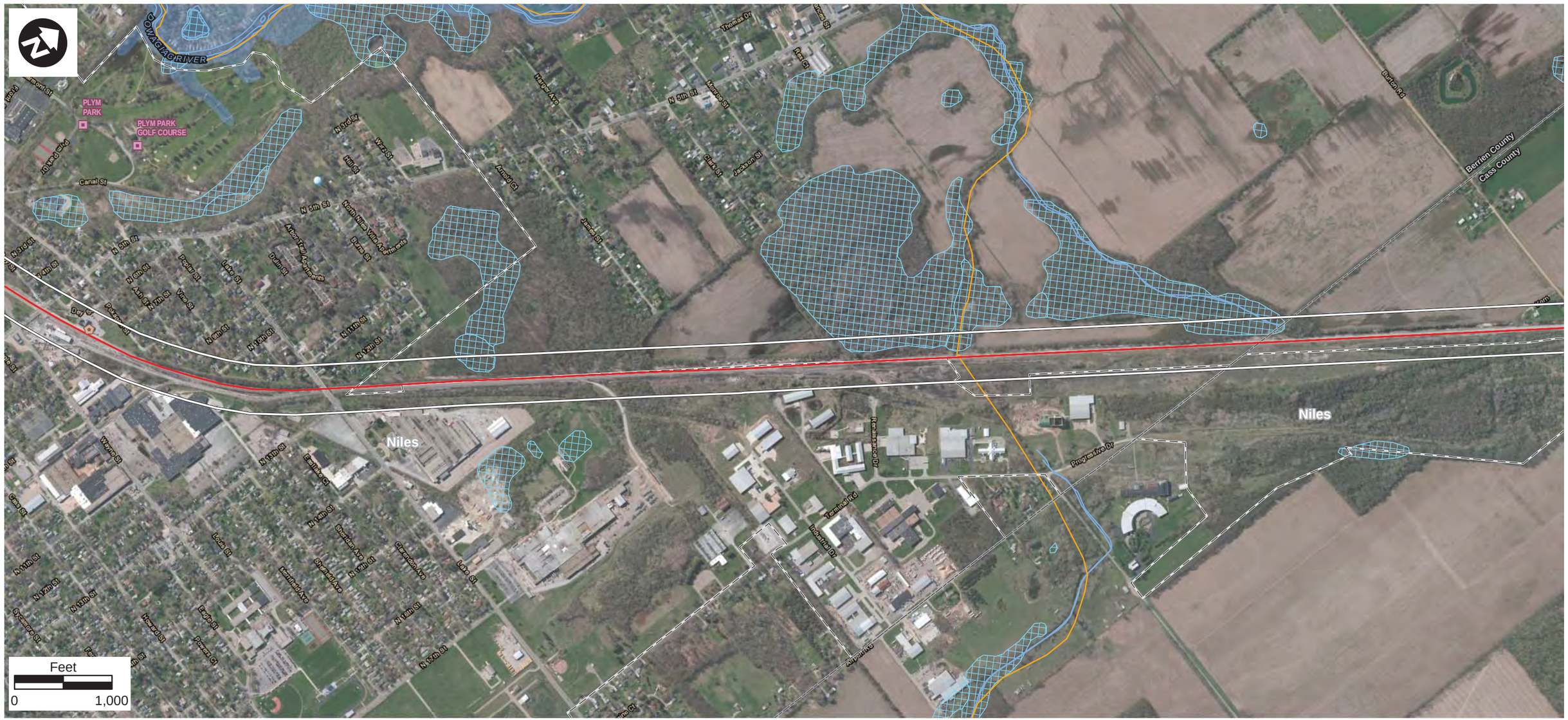

- Route Alternative
- Potential Impact Area
- State Boundary
- County Boundary
- Municipal Boundary
- Stream
- Impaired Waters
- Impaired Waters
- Park
- Recreation Area
- Historic Site
- Historic District
- NWI Wetland
- Nature Preserve
- Natural Area
- Park
- 100-Year Floodplain

Background Copyright:© 2013 Esri, DeLorme, NAVTEQ, TomTom
Copyright: ©2013 Esri, DeLorme, NAVTEQ
Source: Esri, DigitalGlobe, GeoEye, i-cubed, USDA, USGS, AEX, Getmapping, Aerogrid, IGN, IGP, swisstopo, and the GIS User

Potential Impact Area

- Routes 2, 4, 5 Option 1, 5 Option 2, 9 Option 1 & 9 Option 2

GreatLakesRail.org

CHICAGO-DETROIT / PONTIAC PASSENGER RAIL CORRIDOR PROGRAM

DATE
December 2013

APPENDIX

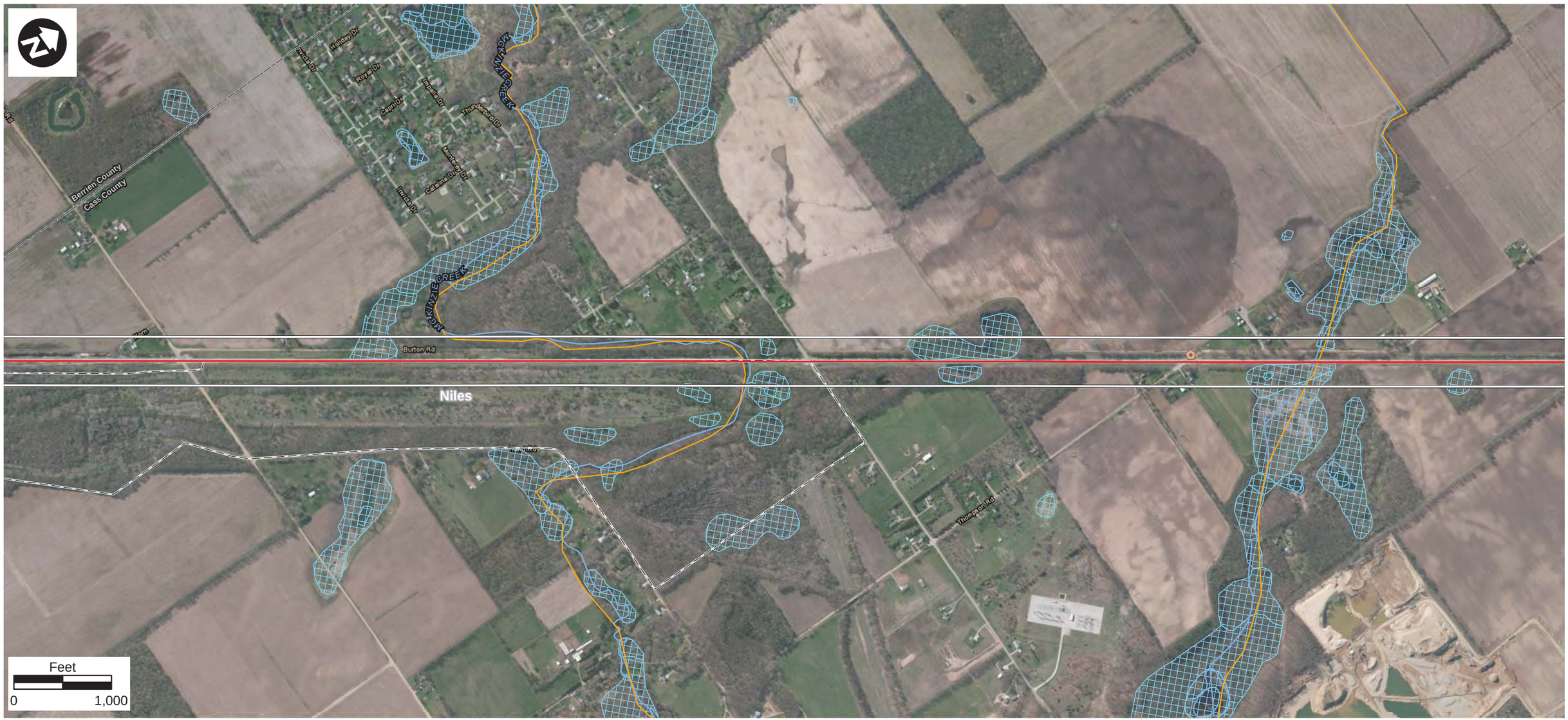

- Route Alternative
- Potential Impact Area
- State Boundary
- County Boundary
- Municipal Boundary
- Stream
- Impaired Waters
- Impaired Waters
- Park
- Recreation Area
- Historic Site
- Historic District
- NWI Wetland
- Nature Preserve
- Natural Area
- Park
- 100-Year Floodplain

Background Copyright:© 2013 Esri, DeLorme, NAVTEQ, TomTom
Copyright: ©2013 Esri, DeLorme, NAVTEQ
Source: Esri, DigitalGlobe, GeoEye, i-cubed, USDA, USGS, AEX, Getmapping, Aerogrid, IGN, IGP, swisstopo, and the GIS User

Potential Impact Area

- Routes 2, 4, 5 Option 1, 5 Option 2, 9 Option 1 & 9 Option 2

GreatLakesRail.org

CHICAGO-DETROIT / PONTIAC PASSENGER RAIL CORRIDOR PROGRAM

DATE
December 2013

APPENDIX

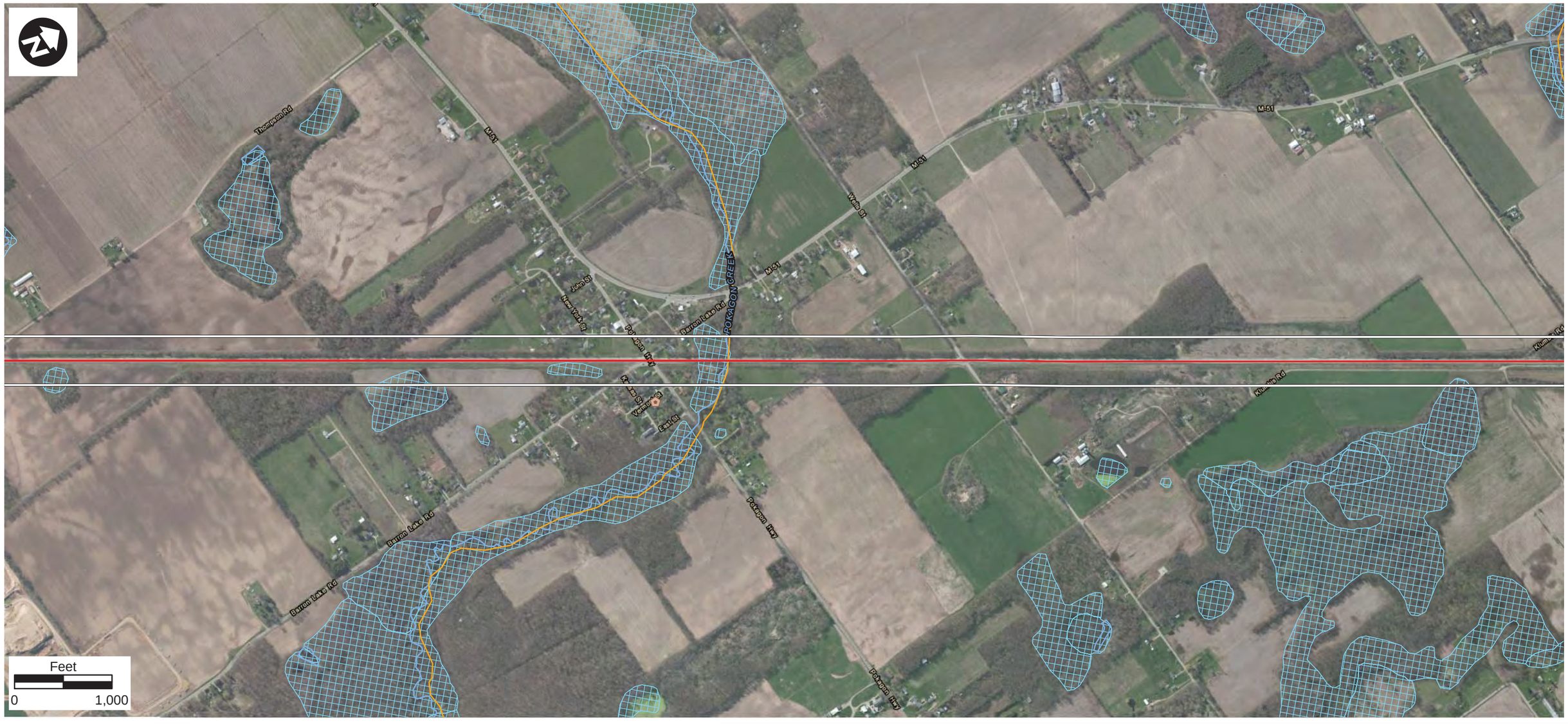

- Route Alternative
- Potential Impact Area
- State Boundary
- County Boundary
- Municipal Boundary
- Stream
- Impaired Waters
- Impaired Waters
- Park
- Recreation Area
- Historic Site
- Historic District
- NWI Wetland
- Nature Preserve
- Natural Area
- Park
- 100-Year Floodplain

Background Copyright:© 2013 Esri, DeLorme, NAVTEQ, TomTom Copyright: ©2013 Esri, DeLorme, NAVTEQ Source: Esri, DigitalGlobe, GeoEye, i-cubed, USDA, USGS, AEX, Getmapping, Aerogrid, IGN, IGP, swisstopo, and the GIS User

Potential Impact Area

- Routes 2, 4, 5 Option 1, 5 Option 2, 9 Option 1 & 9 Option 2

GreatLakesRail.org

CHICAGO-DETROIT / PONTIAC PASSENGER RAIL CORRIDOR PROGRAM

DATE
December 2013

APPENDIX

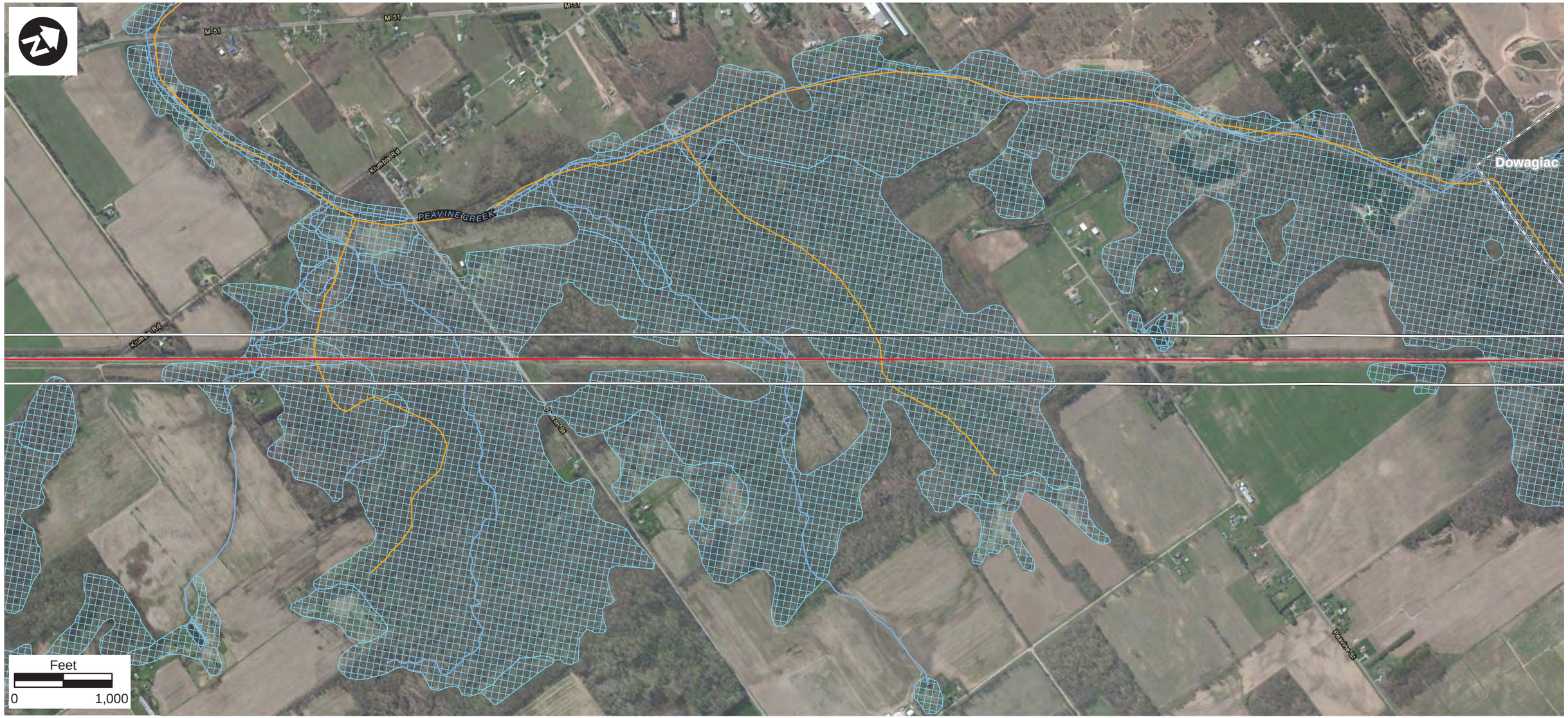

- Route Alternative
- Potential Impact Area
- State Boundary
- County Boundary
- Municipal Boundary
- Stream
- Impaired Waters
- Impaired Waters
- Park
- Recreation Area
- Historic Site
- Historic District
- NWI Wetland
- Nature Preserve
- Natural Area
- Park
- 100-Year Floodplain

Background Copyright:© 2013 Esri, DeLorme, NAVTEQ, TomTom
Copyright: ©2013 Esri, DeLorme, NAVTEQ
Source: Esri, DigitalGlobe, GeoEye, i-cubed, USDA, USGS, AEX, Getmapping, Aerogrid, IGN, IGP, swisstopo, and the GIS User

Potential Impact Area

- Routes 2, 4, 5 Option 1, 5 Option 2, 9 Option 1 & 9 Option 2

GreatLakesRail.org

CHICAGO-DETROIT / PONTIAC PASSENGER RAIL CORRIDOR PROGRAM

DATE
December 2013

APPENDIX

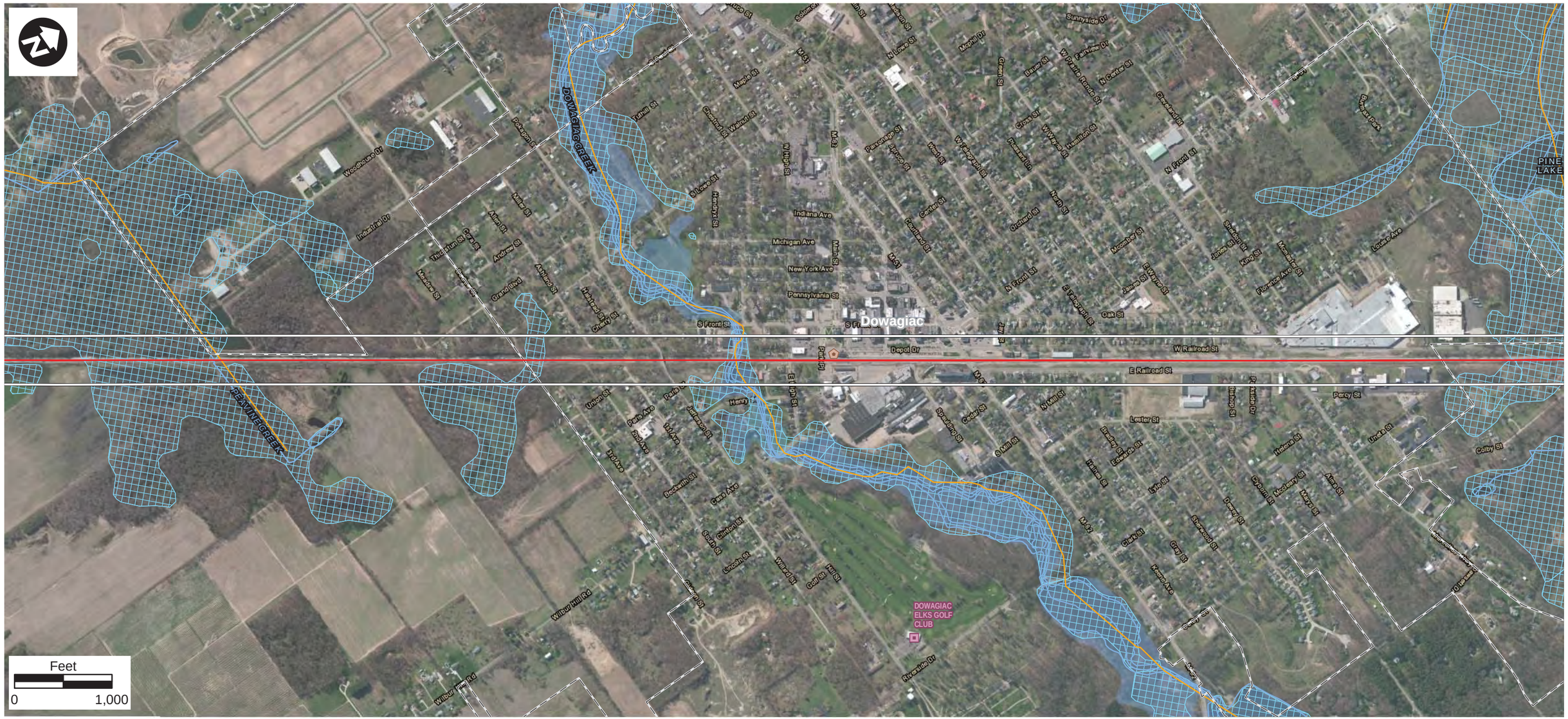

- Route Alternative
- Potential Impact Area
- State Boundary
- County Boundary
- Municipal Boundary
- Stream
- Impaired Waters
- Impaired Waters
- Park
- Recreation Area
- Historic Site
- Historic District
- NWI Wetland
- Nature Preserve
- Natural Area
- Park
- 100-Year Floodplain

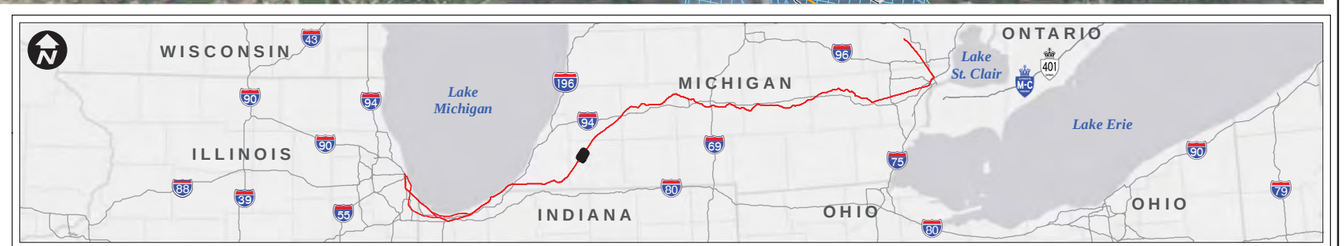

Background Copyright:© 2013 Esri, DeLorme, NAVTEQ, TomTom
Copyright: ©2013 Esri, DeLorme, NAVTEQ
Source: Esri, DigitalGlobe, GeoEye, i-cubed, USDA, USGS, AEX, Getmapping, Aerogrid, IGN, IGP, swisstopo, and the GIS User

Potential Impact Area

- Routes 2, 4, 5 Option 1, 5 Option 2, 9 Option 1 & 9 Option 2

GreatLakesRail.org

CHICAGO-DETROIT / PONTIAC PASSENGER RAIL CORRIDOR PROGRAM

DATE
December 2013

APPENDIX

- Route Alternative
- Potential Impact Area
- State Boundary
- County Boundary
- Municipal Boundary
- Stream
- Impaired Waters
- Impaired Waters
- Park
- Recreation Area
- Historic Site
- Historic District
- NWI Wetland
- Nature Preserve
- Natural Area
- Park
- 100-Year Floodplain

Background Copyright:© 2013 Esri, DeLorme, NAVTEQ, TomTom Copyright: ©2013 Esri, DeLorme, NAVTEQ Source: Esri, DigitalGlobe, GeoEye, i-cubed, USDA, USGS, AEX, Getmapping, Aerogrid, IGN, IGP, swisstopo, and the GIS User

Potential Impact Area

- Routes 2, 4, 5 Option 1, 5 Option 2, 9 Option 1 & 9 Option 2

GreatLakesRail.org

CHICAGO-DETROIT / PONTIAC PASSENGER RAIL CORRIDOR PROGRAM

DATE
December 2013

APPENDIX

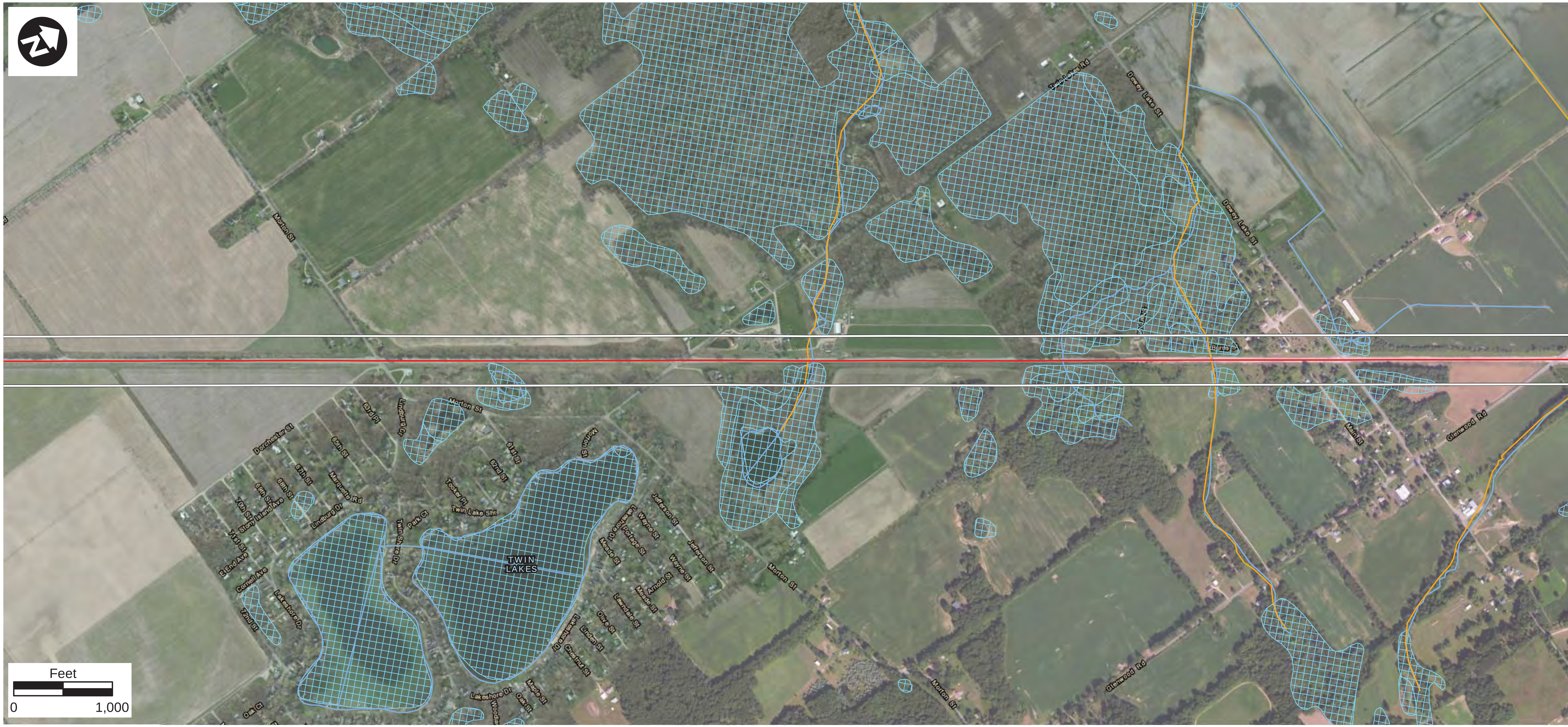

- Route Alternative
- Potential Impact Area
- State Boundary
- County Boundary
- Municipal Boundary
- Stream
- Impaired Waters
- Impaired Waters
- Park
- Recreation Area
- Historic Site
- Historic District
- NWI Wetland
- Nature Preserve
- Natural Area
- Park
- 100-Year Floodplain

Background Copyright:© 2013 Esri, DeLorme, NAVTEQ, TomTom
Copyright: ©2013 Esri, DeLorme, NAVTEQ
Source: Esri, DigitalGlobe, GeoEye, i-cubed, USDA, USGS, AEX, Getmapping, Aerogrid, IGN, IGP, swisstopo, and the GIS User

Potential Impact Area
- Routes 2, 4, 5 Option 1, 5 Option 2, 9 Option 1 & 9 Option 2

GreatLakesRail.org

CHICAGO-DETROIT / PONTIAC PASSENGER RAIL CORRIDOR PROGRAM



- Route Alternative
- Potential Impact Area
- State Boundary
- County Boundary
- Municipal Boundary
- Stream
- Impaired Waters
- Impaired Waters
- Park
- Recreation Area
- Historic Site
- Historic District
- NWI Wetland
- Nature Preserve
- Natural Area
- Park
- 100-Year Floodplain

Background Copyright:© 2013 Esri, DeLorme, NAVTEQ, TomTom
Copyright: ©2013 Esri, DeLorme, NAVTEQ
Source: Esri, DigitalGlobe, GeoEye, i-cubed, USDA, USGS, AEX, Getmapping, Aerogrid, IGN, IGP, swisstopo, and the GIS User

Potential Impact Area

- Routes 2, 4, 5 Option 1, 5 Option 2, 9 Option 1 & 9 Option 2

GreatLakesRail.org

CHICAGO-DETROIT / PONTIAC PASSENGER RAIL CORRIDOR PROGRAM

DATE
December 2013

APPENDIX

- Route Alternative
- Potential Impact Area
- State Boundary
- County Boundary
- Municipal Boundary
- Stream
- Impaired Waters
- Impaired Waters
- Park
- Recreation Area
- Historic Site
- Historic District
- NWI Wetland
- Nature Preserve
- Natural Area
- Park
- 100-Year Floodplain

Background Copyright:© 2013 Esri, DeLorme, NAVTEQ, TomTom Copyright: ©2013 Esri, DeLorme, NAVTEQ Source: Esri, DigitalGlobe, GeoEye, i-cubed, USDA, USGS, AEX, Getmapping, Aerogrid, IGN, IGP, swisstopo, and the GIS User

Potential Impact Area

- Routes 2, 4, 5 Option 1, 5 Option 2, 9 Option 1 & 9 Option 2

GreatLakesRail.org

CHICAGO-DETROIT / PONTIAC PASSENGER RAIL CORRIDOR PROGRAM

DATE
December 2013

APPENDIX

- Route Alternative
- Potential Impact Area
- State Boundary
- County Boundary
- Municipal Boundary
- Stream
- Impaired Waters
- Impaired Waters
- Park
- Recreation Area
- Historic Site
- Historic District
- NWI Wetland
- Nature Preserve
- Natural Area
- Park
- 100-Year Floodplain

Background Copyright:© 2013 Esri, DeLorme, NAVTEQ, TomTom Copyright: ©2013 Esri, DeLorme, NAVTEQ Source: Esri, DigitalGlobe, GeoEye, i-cubed, USDA, USGS, AEX, Getmapping, Aerogrid, IGN, IGP, swisstopo, and the GIS User

Potential Impact Area

- Routes 2, 4, 5 Option 1, 5 Option 2, 9 Option 1 & 9 Option 2

GreatLakesRail.org

CHICAGO-DETROIT / PONTIAC PASSENGER RAIL CORRIDOR PROGRAM

DATE
December 2013

APPENDIX

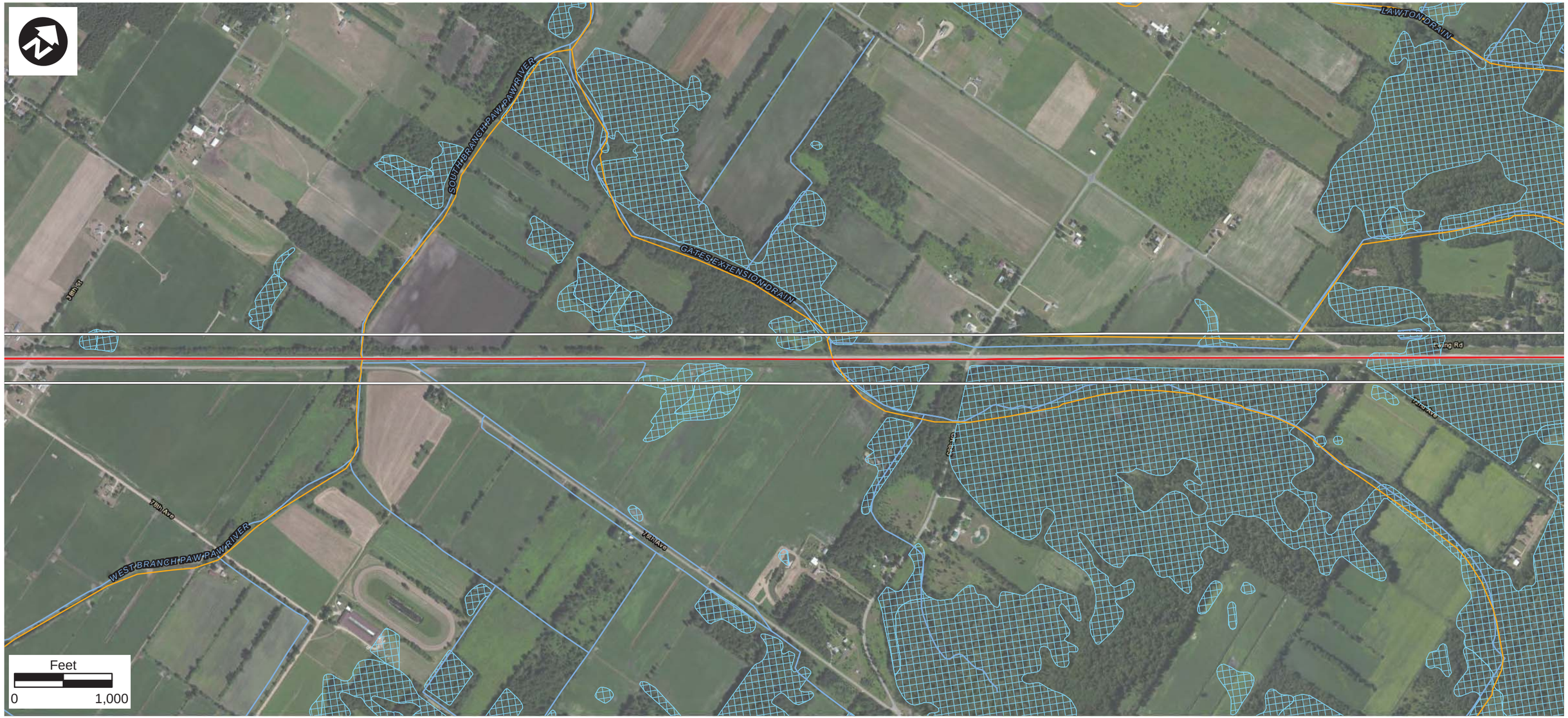

- Route Alternative
- Potential Impact Area
- State Boundary
- County Boundary
- Municipal Boundary
- Stream
- Impaired Waters
- Impaired Waters
- Park
- Recreation Area
- Historic Site
- Historic District
- NWI Wetland
- Nature Preserve
- Natural Area
- Park
- 100-Year Floodplain

Background Copyright:© 2013 Esri, DeLorme, NAVTEQ, TomTom Copyright: ©2013 Esri, DeLorme, NAVTEQ Source: Esri, DigitalGlobe, GeoEye, i-cubed, USDA, USGS, AEX, Getmapping, Aerogrid, IGN, IGP, swisstopo, and the GIS User

Potential Impact Area

- Routes 2, 4, 5 Option 1, 5 Option 2, 9 Option 1 & 9 Option 2

GreatLakesRail.org

CHICAGO-DETROIT / PONTIAC PASSENGER RAIL CORRIDOR PROGRAM

DATE
December 2013

APPENDIX

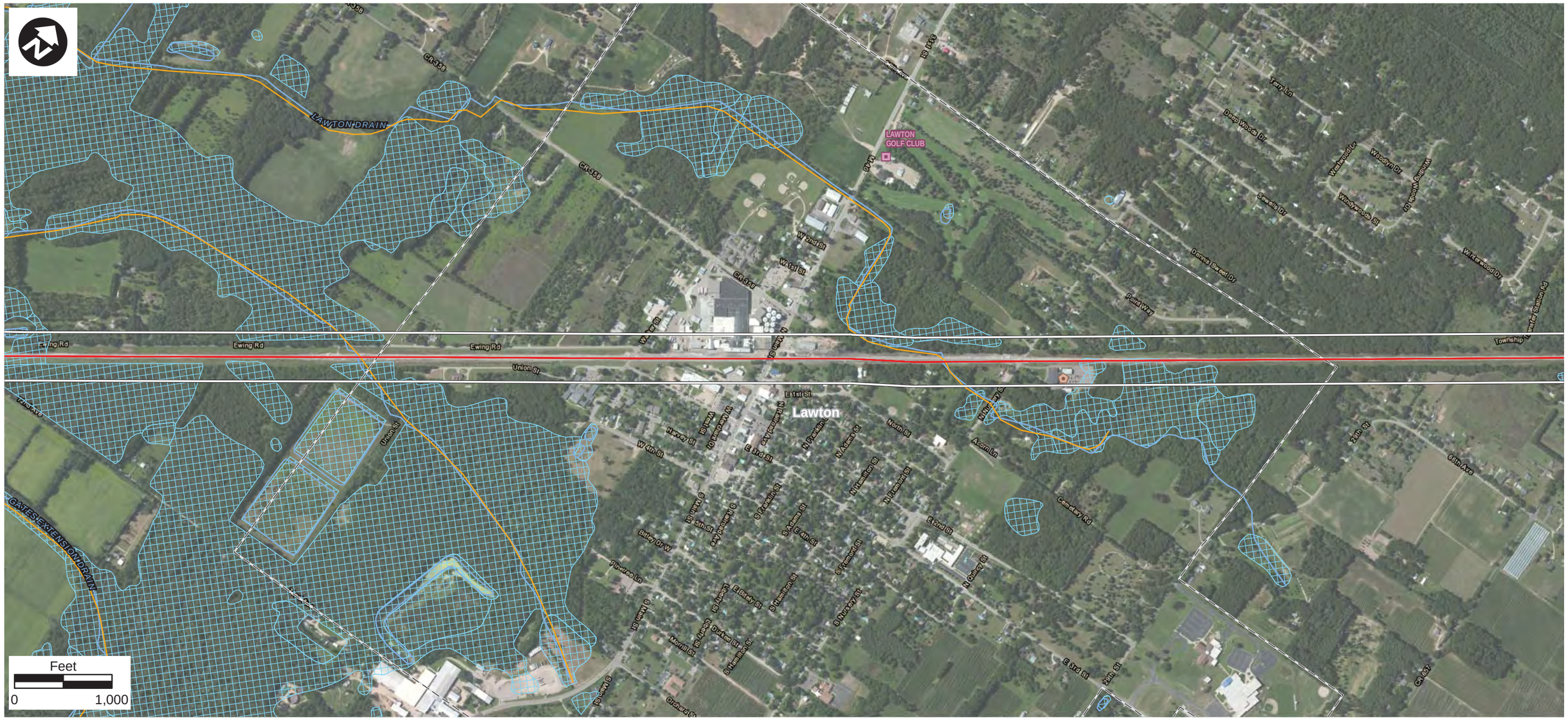

- Route Alternative
- Potential Impact Area
- State Boundary
- County Boundary
- Municipal Boundary
- Stream
- Impaired Waters
- Impaired Waters
- Park
- Recreation Area
- Historic Site
- Historic District
- NWI Wetland
- Nature Preserve
- Natural Area
- Park
- 100-Year Floodplain

Background Copyright:© 2013 Esri, DeLorme, NAVTEQ, TomTom
Copyright: ©2013 Esri, DeLorme, NAVTEQ
Source: Esri, DigitalGlobe, GeoEye, i-cubed, USDA, USGS, AEX, Getmapping, Aerogrid, IGN, IGP, swisstopo, and the GIS User

Potential Impact Area

- Routes 2, 4, 5 Option 1, 5 Option 2, 9 Option 1 & 9 Option 2

GreatLakesRail.org

CHICAGO-DETROIT / PONTIAC PASSENGER RAIL CORRIDOR PROGRAM

DATE
December 2013

APPENDIX

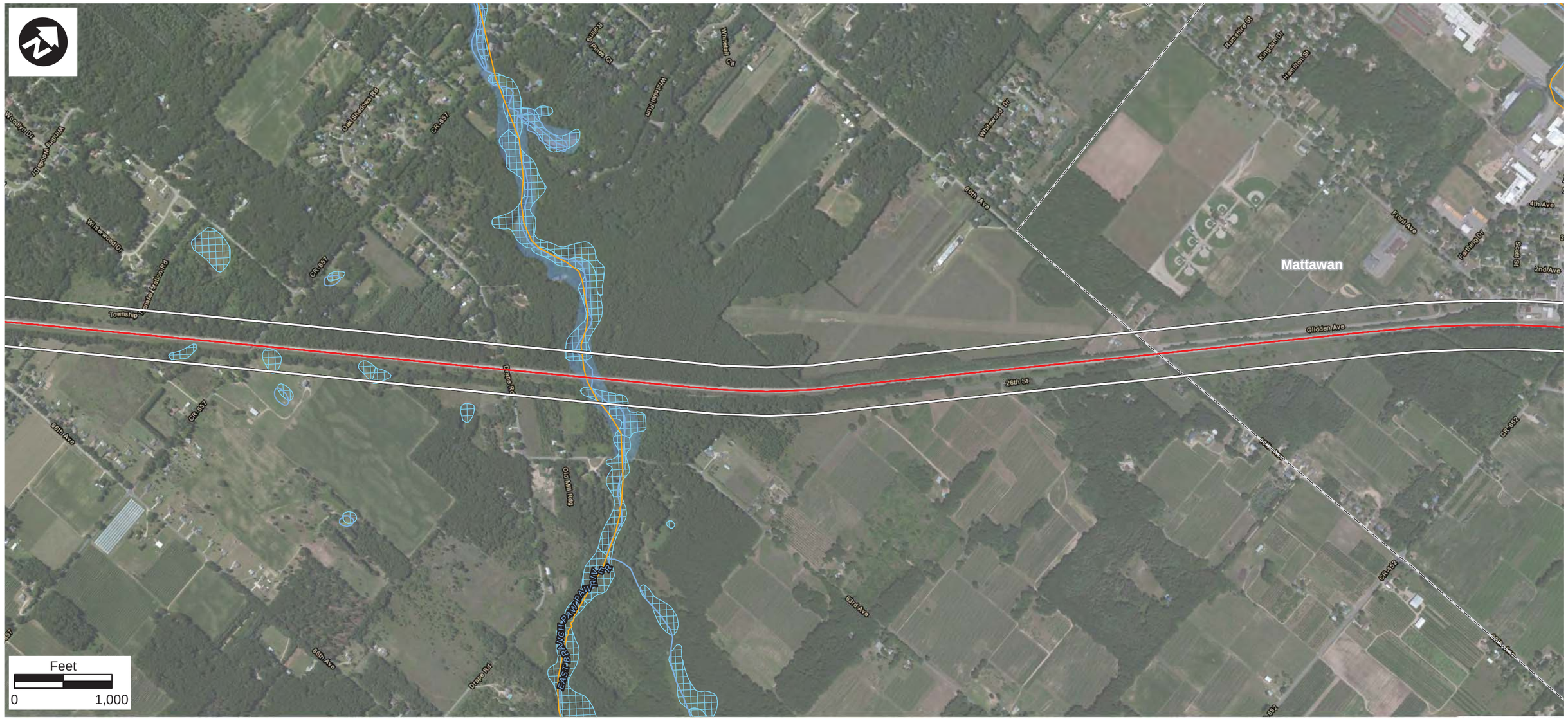

- Route Alternative
- Potential Impact Area
- State Boundary
- County Boundary
- Municipal Boundary
- Stream
- Impaired Waters
- Impaired Waters
- Park
- Recreation Area
- Historic Site
- Historic District
- NWI Wetland
- Nature Preserve
- Natural Area
- Park
- 100-Year Floodplain

Background Copyright:© 2013 Esri, DeLorme, NAVTEQ, TomTom Copyright: ©2013 Esri, DeLorme, NAVTEQ Source: Esri, DigitalGlobe, GeoEye, i-cubed, USDA, USGS, AEX, Getmapping, Aerogrid, IGN, IGP, swisstopo, and the GIS User

Potential Impact Area

- Routes 2, 4, 5 Option 1, 5 Option 2, 9 Option 1 & 9 Option 2

GreatLakesRail.org

CHICAGO-DETROIT / PONTIAC PASSENGER RAIL CORRIDOR PROGRAM

DATE
December 2013

APPENDIX

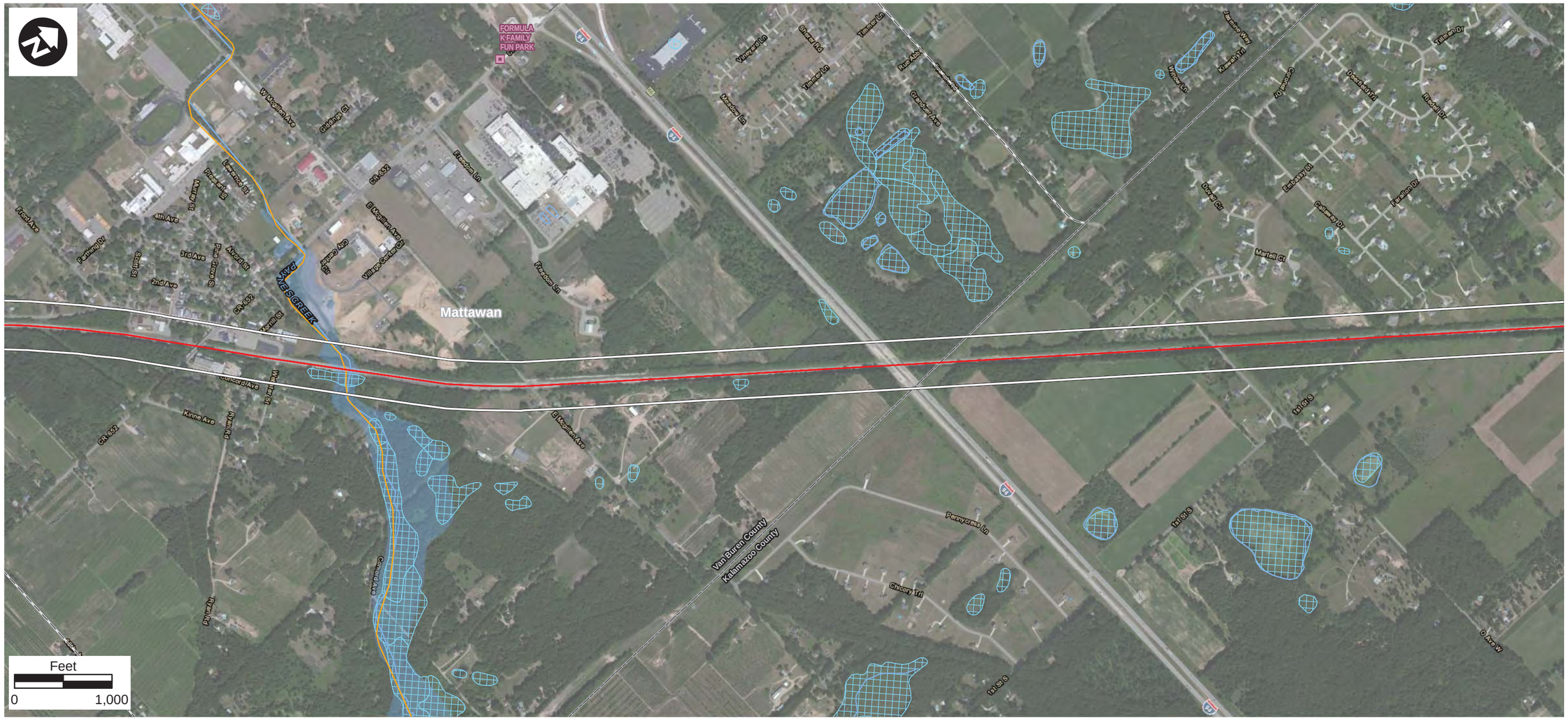

- Route Alternative
- Potential Impact Area
- State Boundary
- County Boundary
- Municipal Boundary
- Stream
- Impaired Waters
- Impaired Waters
- Park
- Recreation Area
- Historic Site
- Historic District
- NWI Wetland
- Nature Preserve
- Natural Area
- Park
- 100-Year Floodplain

Background Copyright:© 2013 Esri, DeLorme, NAVTEQ, TomTom Copyright: ©2013 Esri, DeLorme, NAVTEQ Source: Esri, DigitalGlobe, GeoEye, i-cubed, USDA, USGS, AEX, Getmapping, Aerogrid, IGN, IGP, swisstopo, and the GIS User

Potential Impact Area

- Routes 2, 4, 5 Option 1, 5 Option 2, 9 Option 1 & 9 Option 2

GreatLakesRail.org

CHICAGO-DETROIT / PONTIAC PASSENGER RAIL CORRIDOR PROGRAM

DATE
December 2013

APPENDIX

- Route Alternative
- Potential Impact Area
- State Boundary
- County Boundary
- Municipal Boundary
- Stream
- Impaired Waters
- Impaired Waters
- Park
- Recreation Area
- Historic Site
- Historic District
- NWI Wetland
- Nature Preserve
- Natural Area
- Park
- 100-Year Floodplain

Background Copyright:© 2013 Esri, DeLorme, NAVTEQ, TomTom Copyright: ©2013 Esri, DeLorme, NAVTEQ Source: Esri, DigitalGlobe, GeoEye, i-cubed, USDA, USGS, AEX, Getmapping, Aerogrid, IGN, IGP, swisstopo, and the GIS User

Potential Impact Area

- Routes 2, 4, 5 Option 1, 5 Option 2, 9 Option 1 & 9 Option 2

GreatLakesRail.org

CHICAGO-DETROIT / PONTIAC PASSENGER RAIL CORRIDOR PROGRAM

DATE
December 2013

APPENDIX

- Route Alternative
- Potential Impact Area
- State Boundary
- County Boundary
- Municipal Boundary
- Stream
- Impaired Waters
- Impaired Waters
- Park
- Recreation Area
- Historic Site
- Historic District
- NWI Wetland
- Nature Preserve
- Natural Area
- Park
- 100-Year Floodplain

Background Copyright:© 2013 Esri, DeLorme, NAVTEQ, TomTom
Copyright: ©2013 Esri, DeLorme, NAVTEQ
Source: Esri, DigitalGlobe, GeoEye, i-cubed, USDA, USGS, AEX, Getmapping, Aerogrid, IGN, IGP, swisstopo, and the GIS User

Potential Impact Area

- Routes 2, 4, 5 Option 1, 5 Option 2, 9 Option 1 & 9 Option 2

GreatLakesRail.org

CHICAGO-DETROIT / PONTIAC PASSENGER RAIL CORRIDOR PROGRAM

DATE
December 2013

APPENDIX

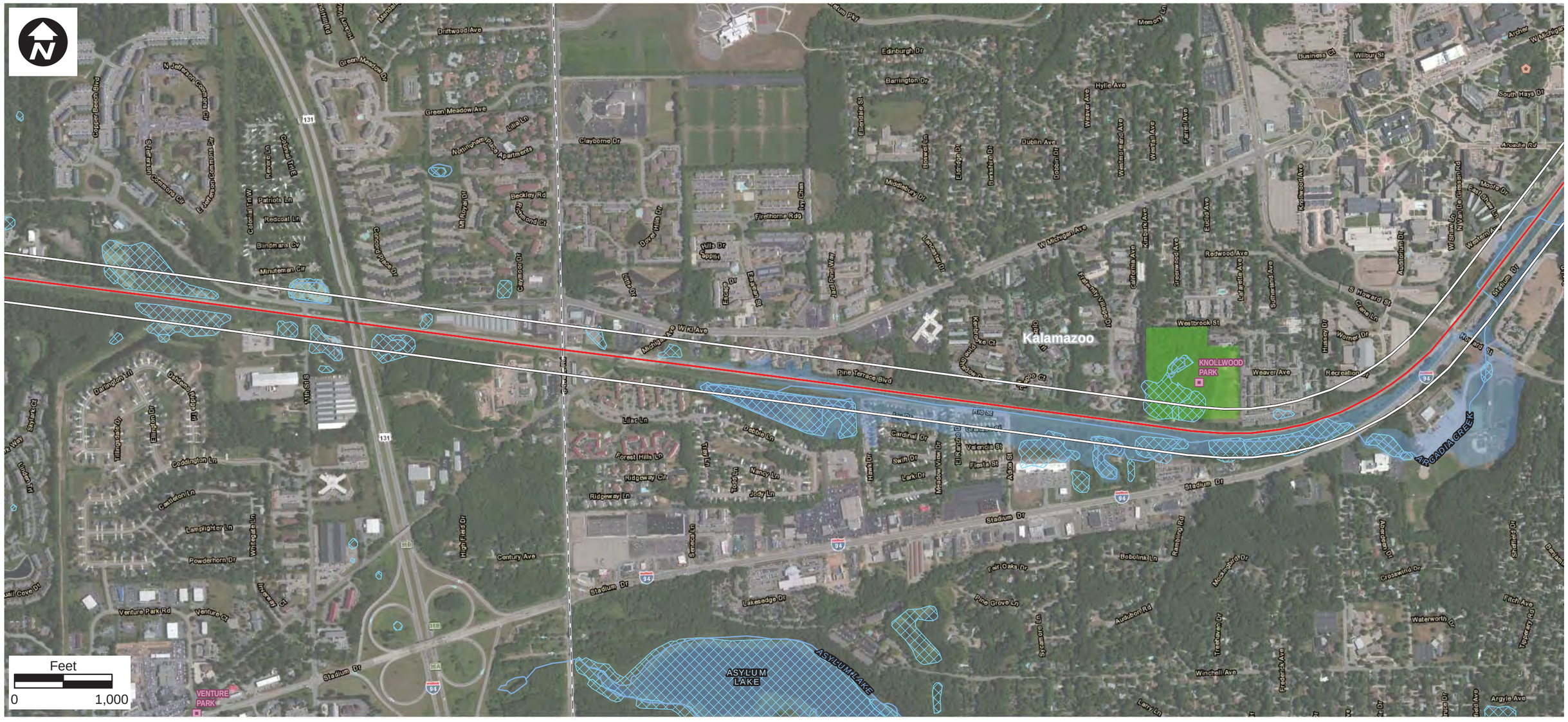

- Route Alternative
- Potential Impact Area
- State Boundary
- County Boundary
- Municipal Boundary
- Stream
- Impaired Waters
- Impaired Waters
- Park
- Recreation Area
- Historic Site
- Historic District
- NWI Wetland
- Nature Preserve
- Natural Area
- Park
- 100-Year Floodplain

Background Copyright:© 2013 Esri, DeLorme, NAVTEQ, TomTom Copyright: ©2013 Esri, DeLorme, NAVTEQ Source: Esri, DigitalGlobe, GeoEye, i-cubed, USDA, USGS, AEX, Getmapping, Aerogrid, IGN, IGP, swisstopo, and the GIS User

Potential Impact Area

- Routes 2, 4, 5 Option 1, 5 Option 2, 9 Option 1 & 9 Option 2

GreatLakesRail.org

CHICAGO-DETROIT / PONTIAC PASSENGER RAIL CORRIDOR PROGRAM

DATE
December 2013

APPENDIX

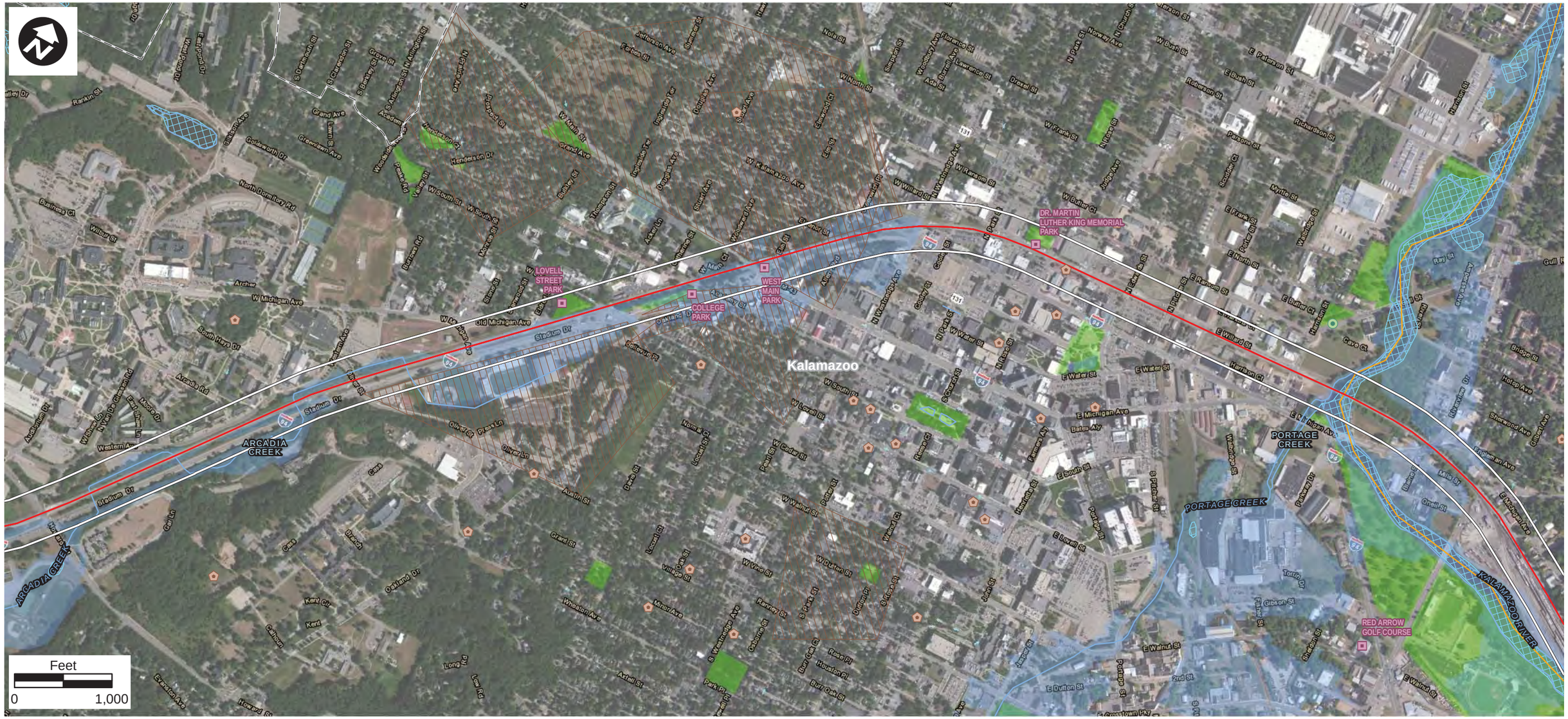

- Route Alternative
- Potential Impact Area
- State Boundary
- County Boundary
- Municipal Boundary
- Stream
- Impaired Waters
- Impaired Waters
- Park
- Recreation Area
- Historic Site
- Historic District
- NWI Wetland
- Nature Preserve
- Natural Area
- Park
- 100-Year Floodplain

Background Copyright:© 2013 Esri, DeLorme, NAVTEQ, TomTom Copyright: ©2013 Esri, DeLorme, NAVTEQ Source: Esri, DigitalGlobe, GeoEye, i-cubed, USDA, USGS, AEX, Getmapping, Aerogrid, IGN, IGP, swisstopo, and the GIS User

Potential Impact Area

- Routes 2, 4, 5 Option 1, 5 Option 2, 9 Option 1 & 9 Option 2

GreatLakesRail.org

CHICAGO-DETROIT / PONTIAC PASSENGER RAIL CORRIDOR PROGRAM

DATE
December 2013

APPENDIX

Feet
0 1,000

- Route Alternative
- Potential Impact Area
- State Boundary
- County Boundary
- Municipal Boundary
- Stream
- Impaired Waters
- Impaired Waters
- Park
- Recreation Area
- Historic Site
- Historic District
- NWI Wetland
- Nature Preserve
- Natural Area
- Park
- 100-Year Floodplain

Background Copyright:© 2013 Esri, DeLorme, NAVTEQ, TomTom Copyright: ©2013 Esri, DeLorme, NAVTEQ Source: Esri, DigitalGlobe, GeoEye, i-cubed, USDA, USGS, AEX, Getmapping, Aerogrid, IGN, IGP, swisstopo, and the GIS User

Potential Impact Area

- Routes 2, 4, 5 Option 1, 5 Option 2, 9 Option 1 & 9 Option 2

GreatLakesRail.org

CHICAGO-DETROIT / PONTIAC PASSENGER RAIL CORRIDOR PROGRAM

DATE
December 2013

APPENDIX

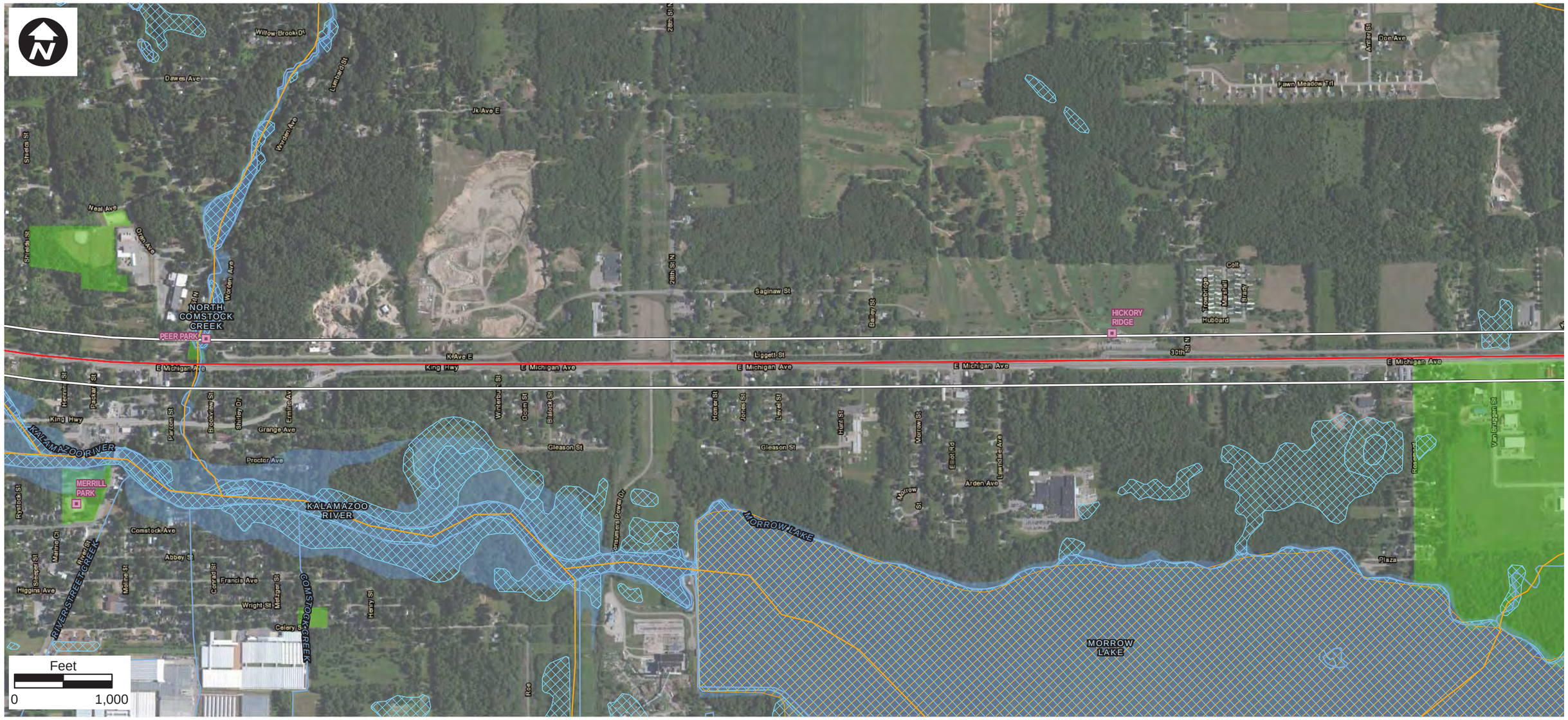

- Route Alternative
- Potential Impact Area
- State Boundary
- County Boundary
- Municipal Boundary
- Stream
- Impaired Waters
- Impaired Waters
- Park
- Recreation Area
- Historic Site
- Historic District
- NWI Wetland
- Nature Preserve
- Natural Area
- Park
- 100-Year Floodplain

Background Copyright:© 2013 Esri, DeLorme, NAVTEQ, TomTom Copyright: ©2013 Esri, DeLorme, NAVTEQ Source: Esri, DigitalGlobe, GeoEye, i-cubed, USDA, USGS, AEX, Getmapping, Aerogrid, IGN, IGP, swisstopo, and the GIS User

Potential Impact Area

- Routes 2, 4, 5 Option 1, 5 Option 2, 9 Option 1 & 9 Option 2

GreatLakesRail.org

CHICAGO-DETROIT / PONTIAC PASSENGER RAIL CORRIDOR PROGRAM

DATE
December 2013

APPENDIX

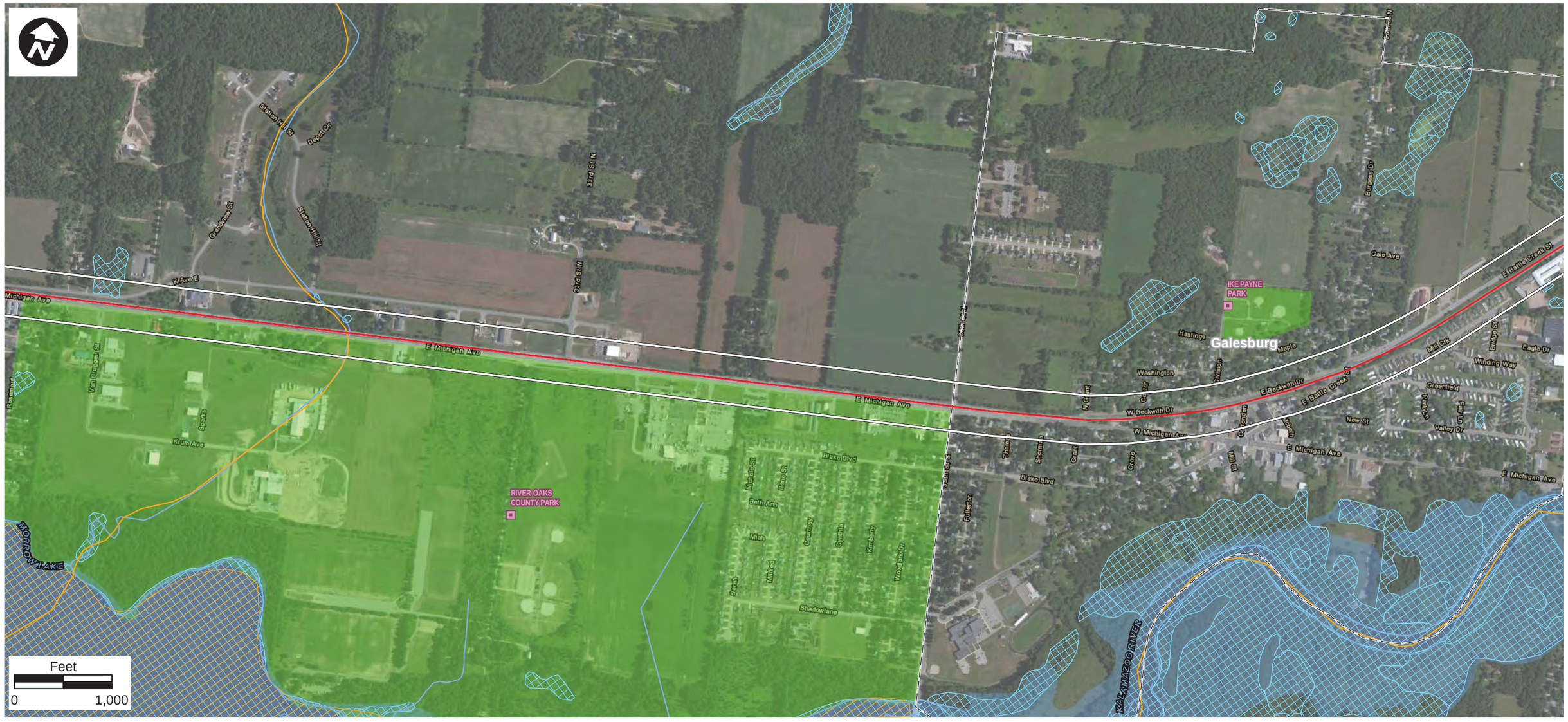

- Route Alternative
- Potential Impact Area
- State Boundary
- County Boundary
- Municipal Boundary
- Stream
- Impaired Waters
- Impaired Waters
- Park
- Recreation Area
- Historic Site
- Historic District
- NWI Wetland
- Nature Preserve
- Natural Area
- Park
- 100-Year Floodplain

Background Copyright:© 2013 Esri, DeLorme, NAVTEQ, TomTom Copyright: ©2013 Esri, DeLorme, NAVTEQ
Source: Esri, DigitalGlobe, GeoEye, i-cubed, USDA, USGS, AEX, Getmapping, Aerogrid, IGN, IGP, swisstopo, and the GIS User

Potential Impact Area

- Routes 2, 4, 5 Option 1, 5 Option 2, 9 Option 1 & 9 Option 2

GreatLakesRail.org

CHICAGO-DETROIT / PONTIAC PASSENGER RAIL CORRIDOR PROGRAM

DATE
December 2013

APPENDIX