Midwest Regional Rail Initiative Project Notebook - Appendices

PREPARED FOR

Illinois Department of Transportation
Indiana Department of Transportation
Iowa Department of Transportation
Michigan Department of Transportation
Minnesota Department of Transportation
Missouri Department of Transportation
Nebraska Department of Roads
Ohio Rail Development Commission
Wisconsin Department of Transportation
Amtrak

MWRRI

PREPARED BY

Transportation Economics & Management Systems, Inc.

IN ASSOCIATION WITH

HNTB

June 2004

Midwest Regional Rail Initiative Project Notebook - Appendices

Table of Contents

A1: Greyhound Presentations
A2: Networks - Air, Bus, Rail, Auto, Feeder Bus Detail
A3: Zone Systems
A4: Station to Station Origin-Destination Data by State
A5: FRA Forecast Comparison
A6: Joint Powers Agreement Draft
A7: *RightTrack*©
A8: Train Schedules by Implementation Phase
A9: Capital Cost Estimates
A10: Track Cost Global Evaluation
A11: Finance and Operating Statistics
A12: Innovative Financing

MWRRI

A1: Greyhound Presentations

Strategy for Intercity Bus Integration into the Midwest Regional Rail System

A coordinated approach to implementing the network

January 11, 2000

Midwest Rail Network
Bus Service Design

- Co-branded with same service identity, livery, interior colors.
- Full size coaches on key feeder and supplemental services; smaller coaches on light regional routes.
- Remove some seats for wider seat pitch.
- Work tables, laptop outlets, video/audio.
- Thru ticketing under the network brand.
- Operates to and from rail terminals. Off line terminals may be separate from bus stations (hotels, malls, parking availability)

Intercity Bus as an Integral Network Component

- Use bus to enhance existing markets immediately
- Bus used to develop future rail markets
- Network bus operators are part of organization
- Bus costs and revenues are seen as integral to network; not just a cost.
- Bus routes also are part of priority parcel handling business.

Benefits of Early Introduction of Bus Service to the Network

- Enhance frequencies on existing routes far earlier than waiting for infrastructure improvements
- Brings network benefits to new markets years before even "conservative level" implementation.
- Coordinated feeder services introduce service to new cities to build up market base for the full network.
- Market development effect similar to the San Joaquins.
- Network additions through bus services, coupled with first small infrastructure improvements create a much more visible perception of progress than small infrastructure improvements alone.

Early Bus Network Implementation

Phase I (2000)

- Enhance existing St. Louis and Carbondale Lines with intermediate bus frequencies in north end markets.

Phase II

- Add Quad Cities Service to the network to feed the Illinois Zephyr and provide through service at other times of day.
- Supplement existing Cardinal/Kentucky Cardinal service to bring "network" benefits to CIN/LVL/IND.
- "Reverse Flow" Chicago-Cleveland Service to create morning and afternoon network connections.

Illustrative Schedule Showing Enhanced St. Louis Line Service

	Bus	Tr 300	Bus	Tr 22	Bus	Tr 304
STL		5:15 AM	7:00 AM	9:00 AM		2:00 PM
SPI	5:45 AM	7:20 AM	8:45 AM	11:05 AM		4:05 PM
BNL	7:00 AM	8:25 AM	9:50 AM	12:15 PM	3:15 PM	5:08 PM
CHI	9:15 AM	10:45 AM	12:05 PM	2:45 PM	5:45 PM	7:40 PM

	Tr 303	Bus	Bus	Tr 305	Tr 21	Bus
CHI	9:20 AM	12:30 PM	3:30 PM	4:30 PM	5:55 PM	7:30 PM
BNL	11:30 AM	2:45 PM	6:45 PM	6:40 PM	8:10 PM	9:45 PM
SPI	12:40 PM		7:00 PM	7:50 PM	9:22 PM	11:00 PM
STL	3:05 PM			10:05 PM	11:40 PM	12:45 AM

- Three round trips provided with co-branded buses double the existing schedule options for St. Louis Line rail travelers.
- More evenly spaced schedule options for customers and more departure choices at critical departure times.
- Train 300 is able to run at a more marketable time from St. Louis because bus provides the early Chicago arrival.

Illustrative Schedule Showing Enhanced Carbondale Line Service

	Tr 58	Bus	Bus	Bus	Tr 392
CDL	3:30 AM		7:00 AM		4:00 PM
EFG	5:15 AM		9:00 AM		5:42 PM
CHM	6:30 AM	8:00 AM	10:30 AM	4:00 PM	6:55 PM
CHI	9:20 AM	10:15 AM	12:45 PM	6:15 PM	9:35 PM

	Bus	Bus	Tr 391	Bus	Tr 59
CHI	11:00 AM	1:30 PM	4:00 PM	6:00 PM	8:00 PM
CHM	1:15 PM	3:45 PM	6:25 PM	8:25 PM	10:37 PM
EFG	2:45 PM		7:33 PM		11:43 PM
CDL	4:45 PM		9:30 PM		1:30 AM

- Three trips with co-branded buses increase available frequencies by 150% at Champaign and by 50% at Carbondale
- Morning and afternoon departures in all markets and also midday service in the Champaign market.
- Morning Champaign departure could operate one hour earlier and eliminate the issue of making short haul seats available on long distance train (train 58).

Intermodal Facilities

- Creating true intermodal facilities which also accommodate bus operators other scheduled services opens additional funding sources.
- Higher traffic volume through terminals increases potential commercial development revenues.
- On new routes (Iowa, Green Bay), bus operator at Intermodal facility can provide customer service functions at lower cost to network.

Comments on Feeder Bus Assumptions in Network Study

- Many short feeder segments with little local traffic potential are unlikely to be viable even with the 50% subsidy assumed in the study.
- Several additional existing routes would make potential "associate" feeder routes.
- Consider bus link to O'Hare.
- Issue of overlaying network bus service on top of existing bus service can be averted through organizational involvement of bus operators.

Organizational Structure

- Organization developed as a multi-modal and functional organization.
- Inclusion of rail, bus, airport and commercial development partners, along with states, brings added funding options for development of the network. (5311f, Airport Improvement Funds, etc.)
- Business structure that includes all functions brings more "ownership" in the network and more cohesive, innovative approaches.

Organizational Structure

- Making bus operators part of the organization brings more stability than when service is simply subcontracted.
- Including all participants in the organization improves the opportunity for operational economies of scale in station operations, reservations, etc.
- Broadens the network market by including segments of the substantial Midwest intercity bus market.

A Blueprint for Action

- Develop intermodal planning team, including representatives from transit, intercity bus, airports, etc.
- Involve team in development of operational, organizational and financial planning.
- Inclusion of intermodal issues in service and schedule planning allows efficiency of intermodal network to be considered up front.
- Capitalize on the resources (including marketshare) which the other modes can bring to the organization.

Greyhound Point of Contact

- **Bruce Goldberg**
  Director, Marketing Alliances
  Dallas, TX
  (972) 789-7377
  Fax: (972) 789-7526
  bgoldbe@greyhound.com

Enhancing the Midwest Regional Rail Network Through A Partnership Approach

A Proposal to Test Several Integration Concepts
Using Existing Amtrak Service

November 30, 2000

Greyhound Lines and Intermodalism

- CEO Craig Lentzsch management team has turned company around in six years from bankruptcy to profitability.
- Intermodalism is a key element of Greyhound's growth strategy
- Intermodalism improves mobility for travelers
  - creates new non-auto transportation opportunities
  - breaks down the barriers between parallel transportation systems
  - makes more efficient use of both public and private transportation resources and investment
  - reduces cost of operation through joint facilities

Intermodal Partnerships

- Successful partnerships to improve transportation
  - Greyhound/Amtrak Thruway -- 29 routes
  - Albany Airport
  - Valujet/AirTran service
  - Intermodal terminals
  - Greyhound and the Midwest States

Intercity Bus and the Midwest Regional Rail System Study

- Network Study recognizes role of feeder bus.
- Greyhound has identified an opportunity for the MWRRI to be even more effective.
- Intercity bus can play an expanded role that will benefit the entire network.
- Expand scope to include various roles for bus service similar to those currently provided for Amtrak:
  - Feeders
  - Frequency enhancement
  - Increase market connectivity

Midwest Amtrak Thruway Network

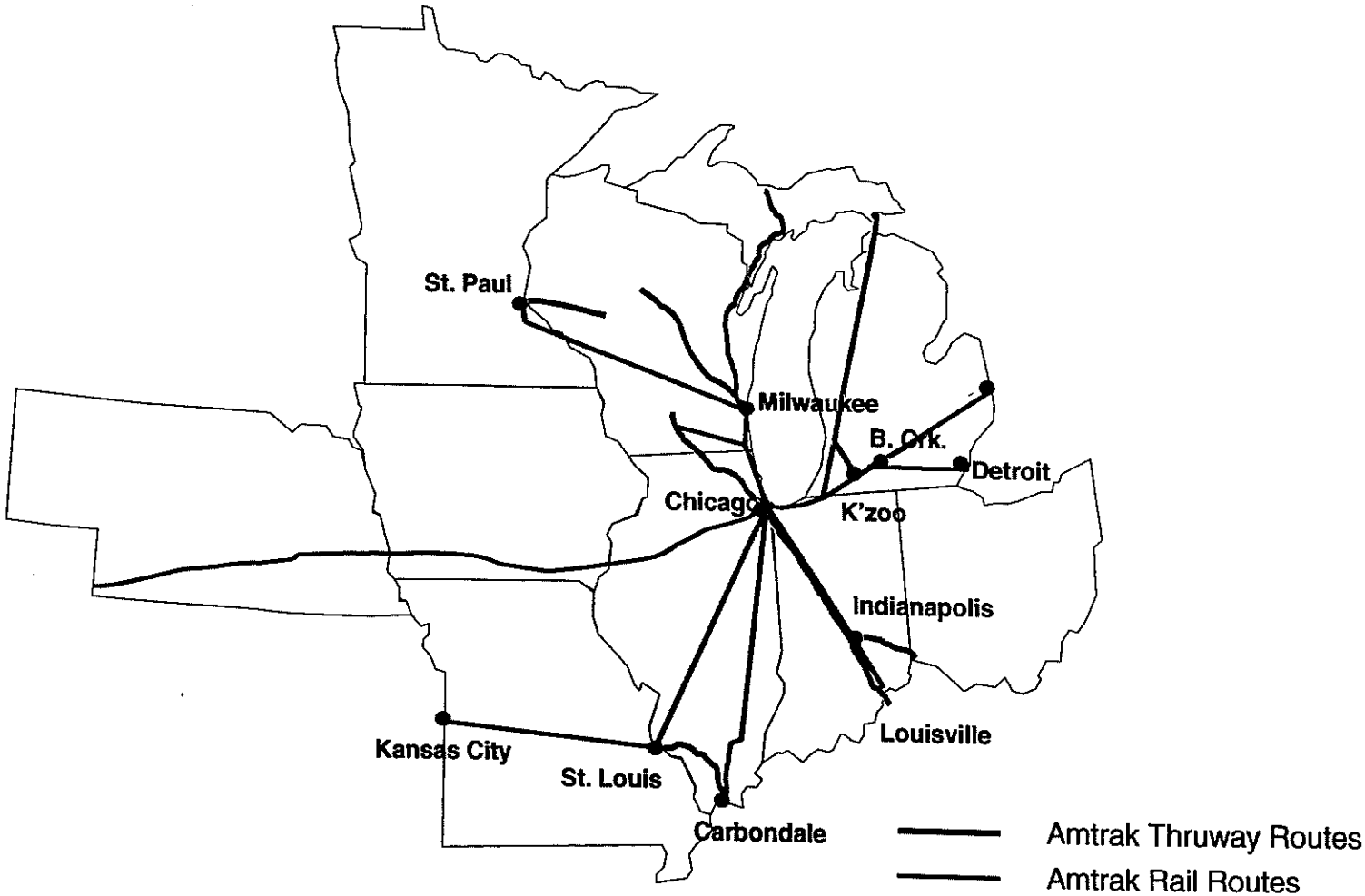

Intercity Bus as an Integral Network Component

- Benefits of including bus as an integral part of the high speed rail network
  - Enhance existing markets immediately
  - Develop future rail markets
  - Revenue contribution of bus passengers to rail network exceeds any cost for bus service.
  - Bus routes also part of priority parcel handling business.
  - Network bus operators as part of organization creates a coordinated entity to improve transportation for citizens of the region.

Benefits of Including Bus Services at the Front End

- Enhance frequencies on existing routes far earlier than waiting for infrastructure improvements
- Brings network benefits to new markets years before even fastest feasible rail implementation.
- Coordinated feeder services introduce service to new cities to build up market base for the full network.
- Joint planing of intermodal facilities can bring both service improvement and additional funding sources.
- Early network additions using buses, coupled with first small infrastructure improvements, create a much more visible perception of progress than small, largely invisible infrastructure improvements alone.

Greyhound's Early Bus Network Implementation Proposal

- Conduct a "real world" study of the integrated service and marketing concept
- Launch multi-tiered service in conjunction with existing Amtrak Midwest Service
  - Supplemental frequencies in an existing Midwest Routes
  - Coordinated feeder service in conjuction with one of the multi-frequency Midwest routes.
  - Introduction of service along one of the ultimate route expansion corridors.
- Test dedicated service routes and at least one code-share route.

Greyhound's Early Bus Network Implementation Proposal

- Integrated marketing effort.
- Market research to determine to customer response to the various service types.
- Operational evaluation.
- Financial evaluation from both the rail and bus operator perspectives.
- Greyhound/MWRRI/Amtrak interim evaluation at six months and full evaluation after one year.

Midwest Rail Network
Bus Service Design

- Co-branded with MWRRI identity, livery, ticketing and standards, as well as some bus operator identity.
- Full size coaches on key feeder and supplemental services; smaller coaches on light regional routes.
- Remove some seats for wider seat pitch.
- Work tables, laptop outlets.
- Thru ticketing under the MWRRI network brand.
- Operates to and from rail terminals. Off line terminals may be separate from bus stations (hotels, malls, parking availability).
- Ultimately co-locating rail and bus terminals in major markets further integrates Midwest transportation and opens up additional funding opportunities.

Potental Test Markets

- Chicago-St. Louis line
  - Intermediate frequencies
- Chicago-Carbondale Line
  - Supplemental frequencies
- Quad Cities feeder to Illinois Zephyr
  - Through service at other times of day
- Michigan markets
  - Supplemental/intermediate frequencies
  - Port Huron extension from Detroit
- Upper Wisconsin markets
  - Green Bay, Manitowoc, Sheboygan

Illustrative Schedule Showing Enhanced Carbondale Line Service

	Tr 58	Bus	Bus	Bus	Tr 392
CDL	3:30 AM		7:00 AM		4:00 PM
EFG	5:15 AM		9:00 AM		5:42 PM
CHM	6:30 AM	8:00 AM	10:30 AM	4:00 PM	6:55 PM
CHI	9:20 AM	10:15 AM	12:45 PM	6:15 PM	9:35 PM

	Bus	Bus	Tr 391	Bus	Tr 59
CHI	11:00 AM	1:30 PM	4:00 PM	6:00 PM	8:00 PM
CHM	1:15 PM	3:45 PM	6:25 PM	8:25 PM	10:37 PM
EFG	2:45 PM		7:33 PM		11:43 PM
CDL	4:45 PM		9:30 PM		1:30 AM

- Three trips with co-branded buses increase available frequencies by 150% at Champaign and by 50% at Carbondale
- Morning and afternoon departures in all markets and also midday service in the Champaign market.
- Morning Champaign departure could operate one hour earlier and eliminate the issue of making short haul seats available on long distance train (train 58).

Market Test Structure

- Commit to at least a one year market test
- Service provided by separate Greyhound operating unit.
- Distinct from regular Greyhound linehaul service.
- Drivers dedicated to the Amtrak service.
- Dedicated management to maintain high quality
- Possible second level using non-dedicated service in lower volume markets.
- Greyhound can be ready in a few months after agreement and market decisions are made.

Market Test Funding

- MWRRI and/or Amtrak funds an introductory and sustaining marketing campaign during the first one year test period.
- Greyhound will operate agreed upon supplemental and services without MWRRI subsidy.
- Greyhound will retain all Amtrak/MWRRI ticket revenues for the customers it handles.
- Lightly traveled feeder route test could require an overweighing of through revenue to the bus segment.

Including Intermodal Facilities in the Network Design

- Intermodal facilities create market and resource synergies.
- Higher traffic volume through terminals increases potential commercial development revenues.
- On new routes, bus operator at Intermodal facility can provide customer service functions at lower cost to network.
- Facilities which include transit and regular intercity bus service open additional funding sources.

Bus Expands Funding Sources Available to the Network

- Section 5311(f) for administration, marketing, capital and operating
- Surface Transportation Program (STP) funds can now be used for "vehicles and facilities, whether publicly or privately owned, that are used to provide intercity passenger service by bus."
- National Highway System (NHS) funding can now be used to support "publicly owned intracity or intercity bus terminals."
- Congestion Mitigation/Air Quality (CMAQ) can be used for publicly owned intermodal facilities

Midwest States/Greyhound Partnership Routes

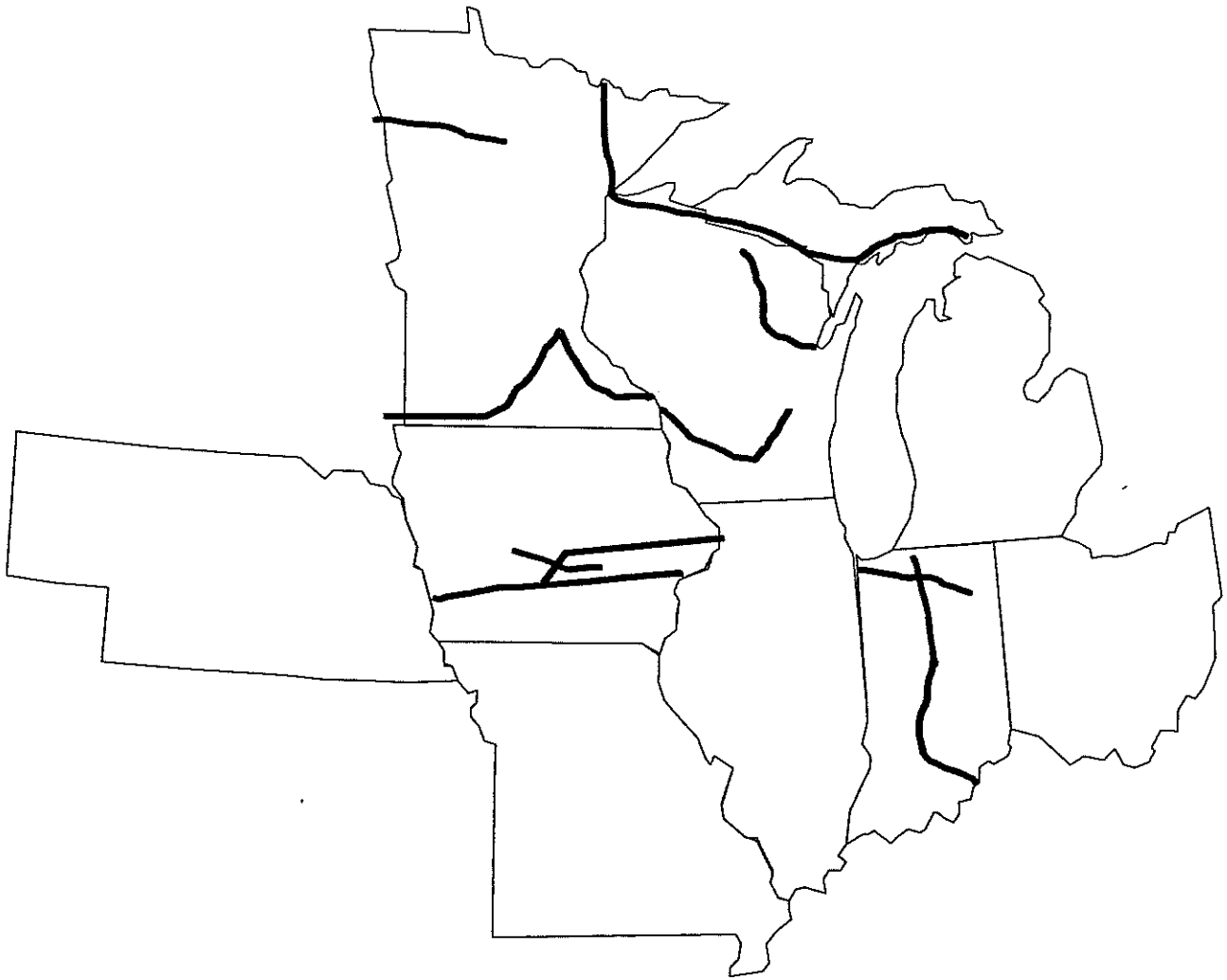

A 21st Century Paradigm

- Enhance viability and effectiveness through a paradigm shift in network development
  - Transportation system vs. Transportation modes
  - Intercity bus and local transit as active participants in network
  - Integration in addition to intermodal
  - Public and private involvement in network
- Include travel related partners in designing the service
  - Amtrak
  - bus operators
  - hotels
  - small package forwarder
  - code sharing airline

The Integration Paradigm

- Organization developed as a multi-modal and functional organization.
- Conceptually similar to multi-modal transit agencies, but extended to include travel related partners.
- Inclusion of rail, bus, hotels, package forwarding entity and a code sharing airline served through a network airport rail station.
- Business structure that includes all functions brings more "ownership" in the network and more cohesive, innovative network development

The Integration Paradigm

- Making bus operators part of the organization brings more stability than when service is simply subcontracted.
- Including all participants in the organization improves the opportunity for operational economies of scale in station operations, reservations, etc.
- Inclusion of intermodal partners in service and schedule planning allows efficiency of intermodal network to be considered up front.
- Broadens the network market by including segments of the substantial Midwest intercity bus market.

Next Steps

- MWRRI/Amtrak decision to pursue integrated bus service test.
- States/Amtrak/Greyhound planning team, select candidate routes and service pattern.
- Test program agreement.
- Test market service can begin in a matter of a few months.
- Ongoing evaluation and network bus plan development.

Greyhound Point of Contact

- **Bruce Goldberg**
  Director, Marketing Alliances
  Dallas, TX
  (972) 789-7377
  Fax: (972) 789-7526
  bgoldbe@greyhound.com

A2: Networks - Air, Bus, Rail, Auto

MWRRI

MWRRI Zone System – Air Network

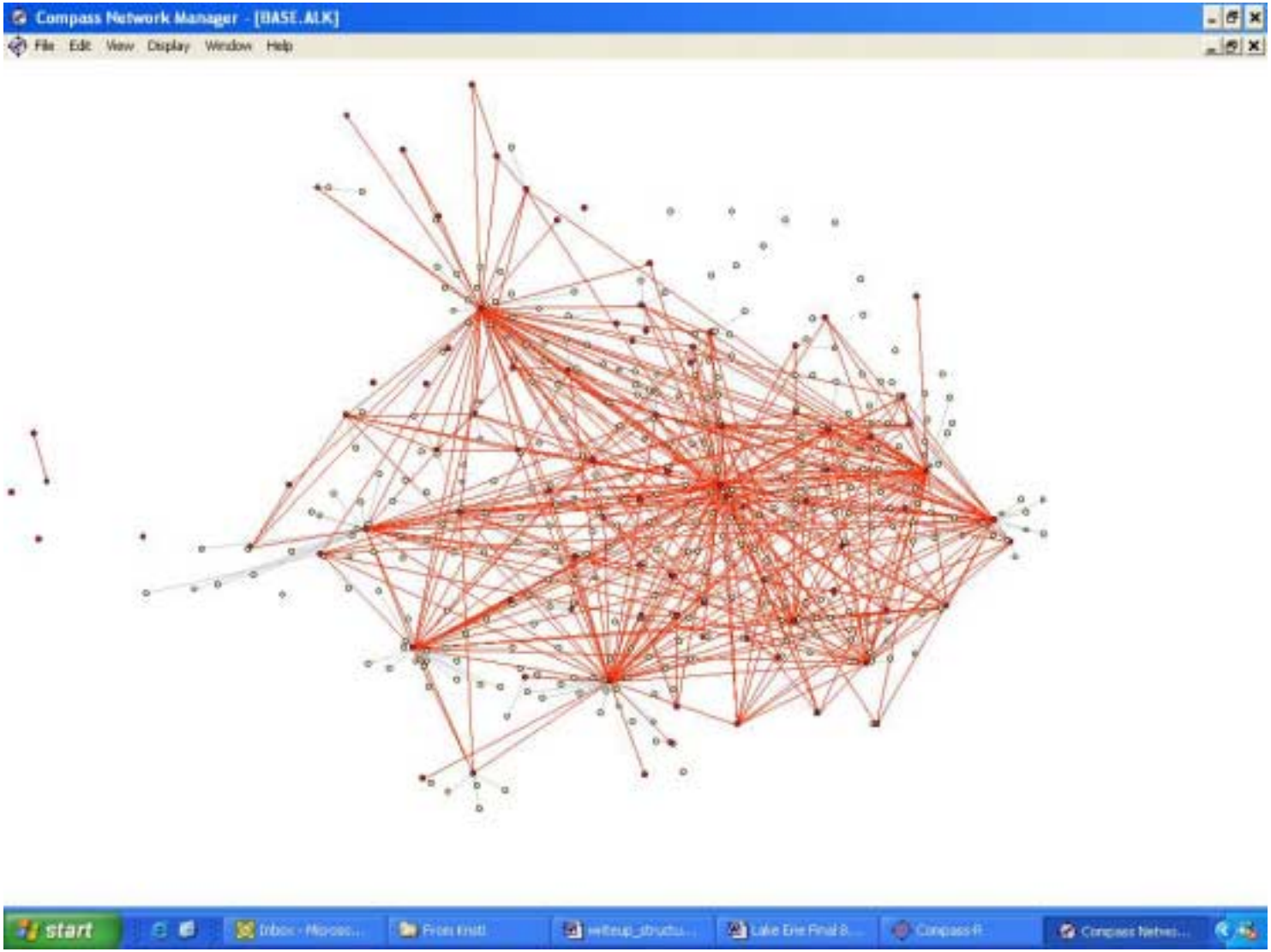

Prepared by: *Transportation Economics & Management Systems, Inc.*
June 2004

MWRRI Zone System – Rail Network

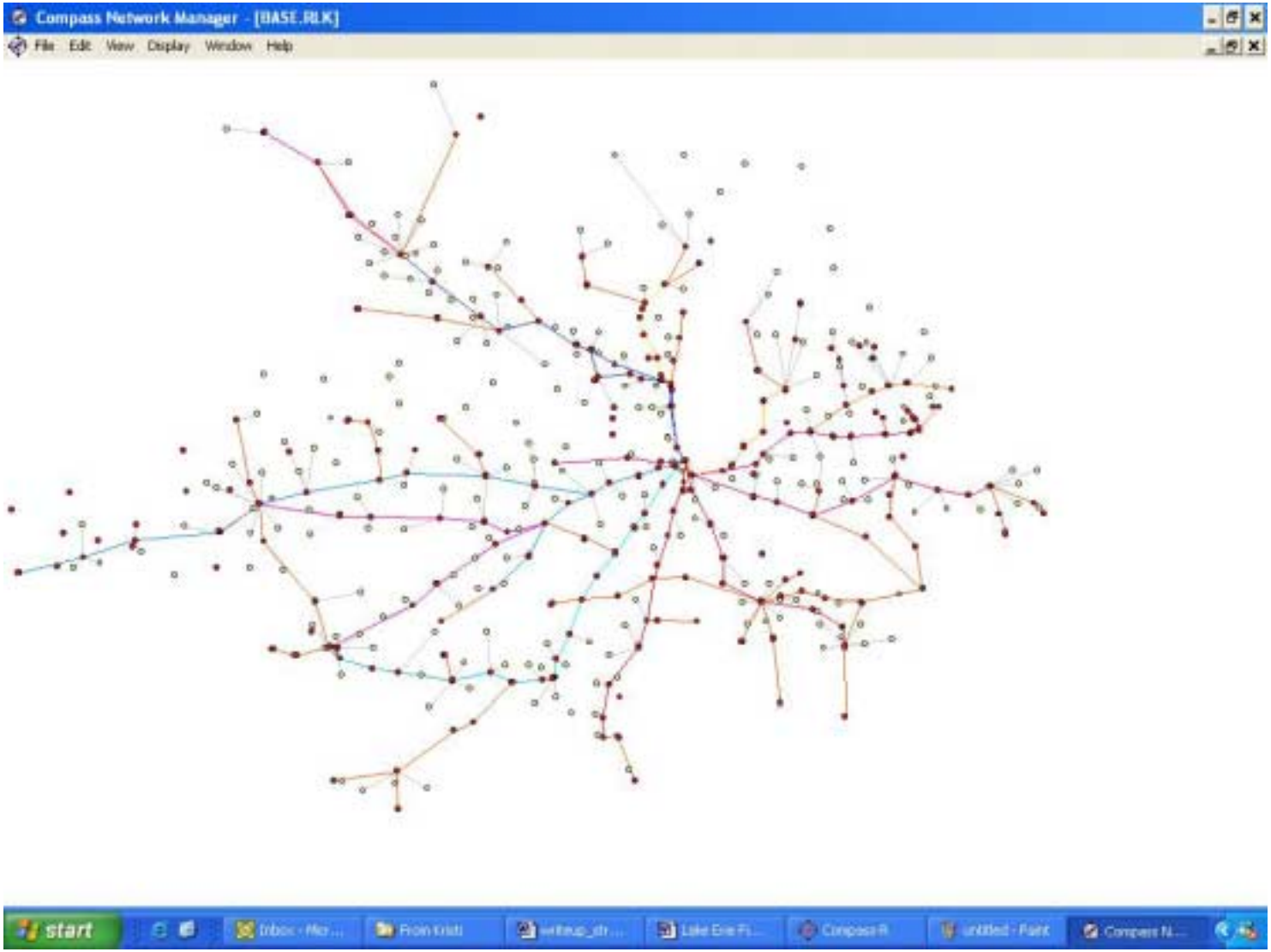

Prepared by: *Transportation Economics & Management Systems, Inc.*
June 2004

MWRRI Zone System – Bus Network

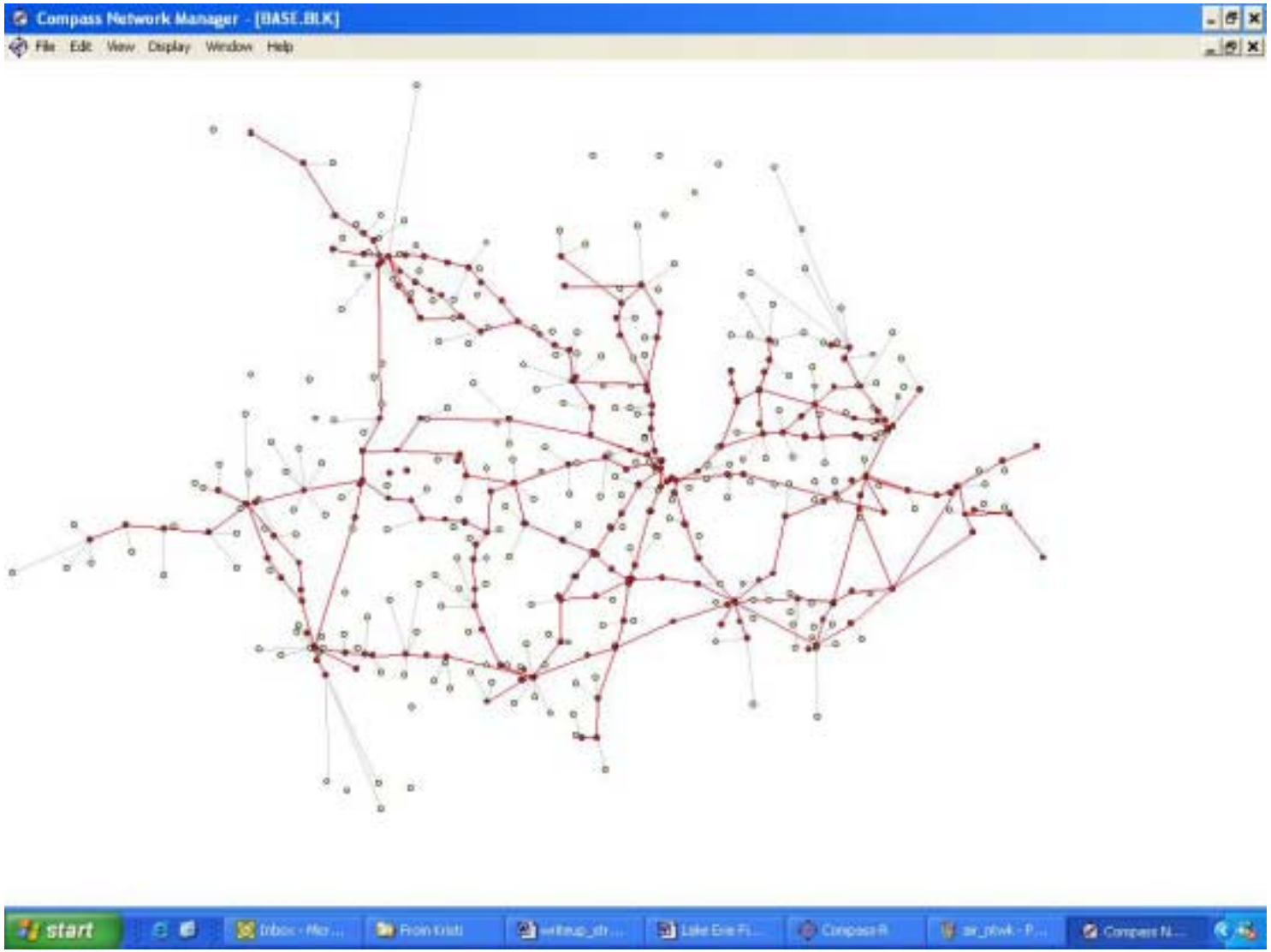

Prepared by: *Transportation Economics & Management Systems, Inc.*
June 2004

MWRRI Zone System – Auto Network

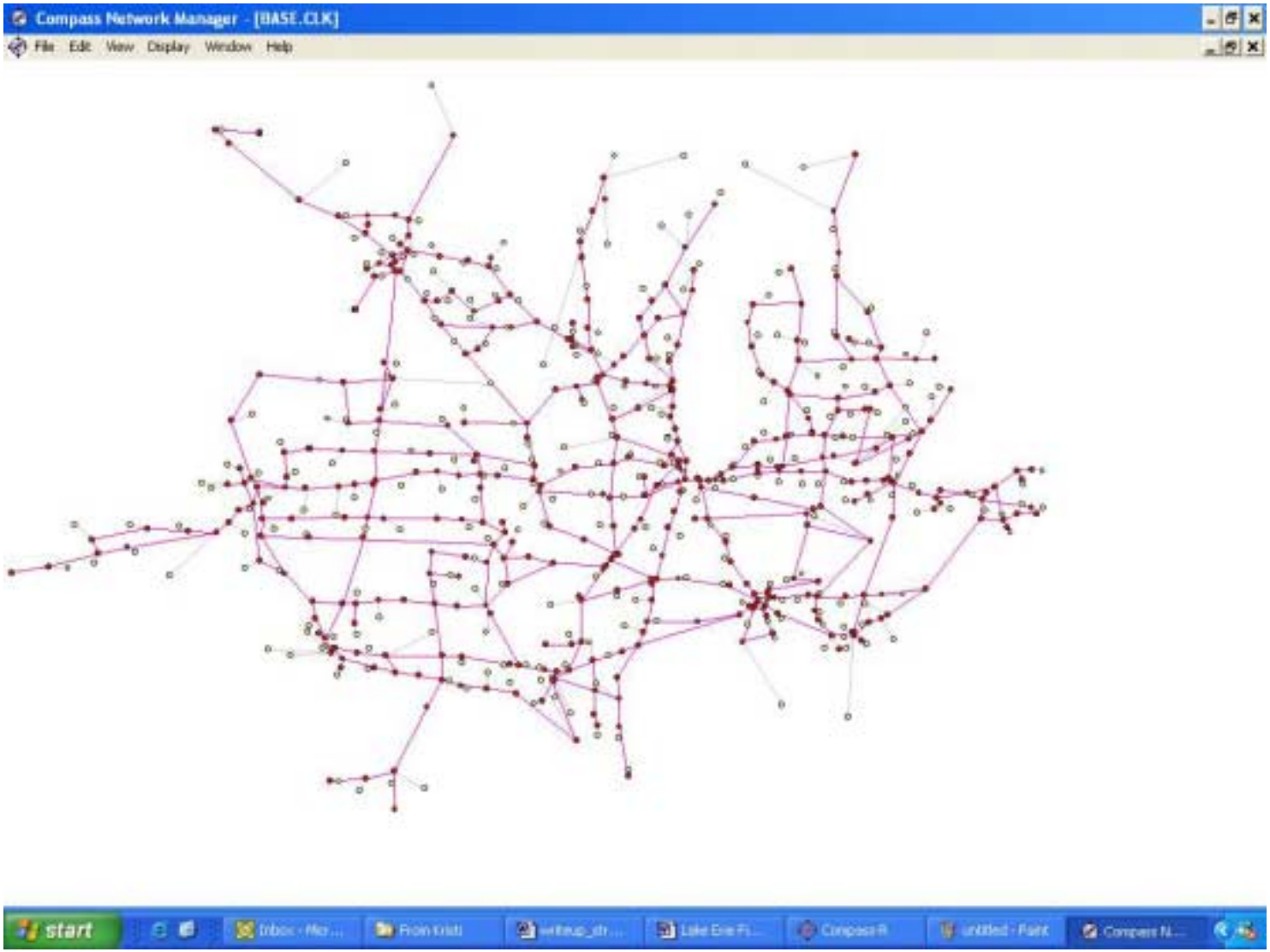

Prepared by: *Transportation Economics & Management Systems, Inc.*
June 2004

MWRRI Feeder Bus System Map: Financial Costing Assumptions

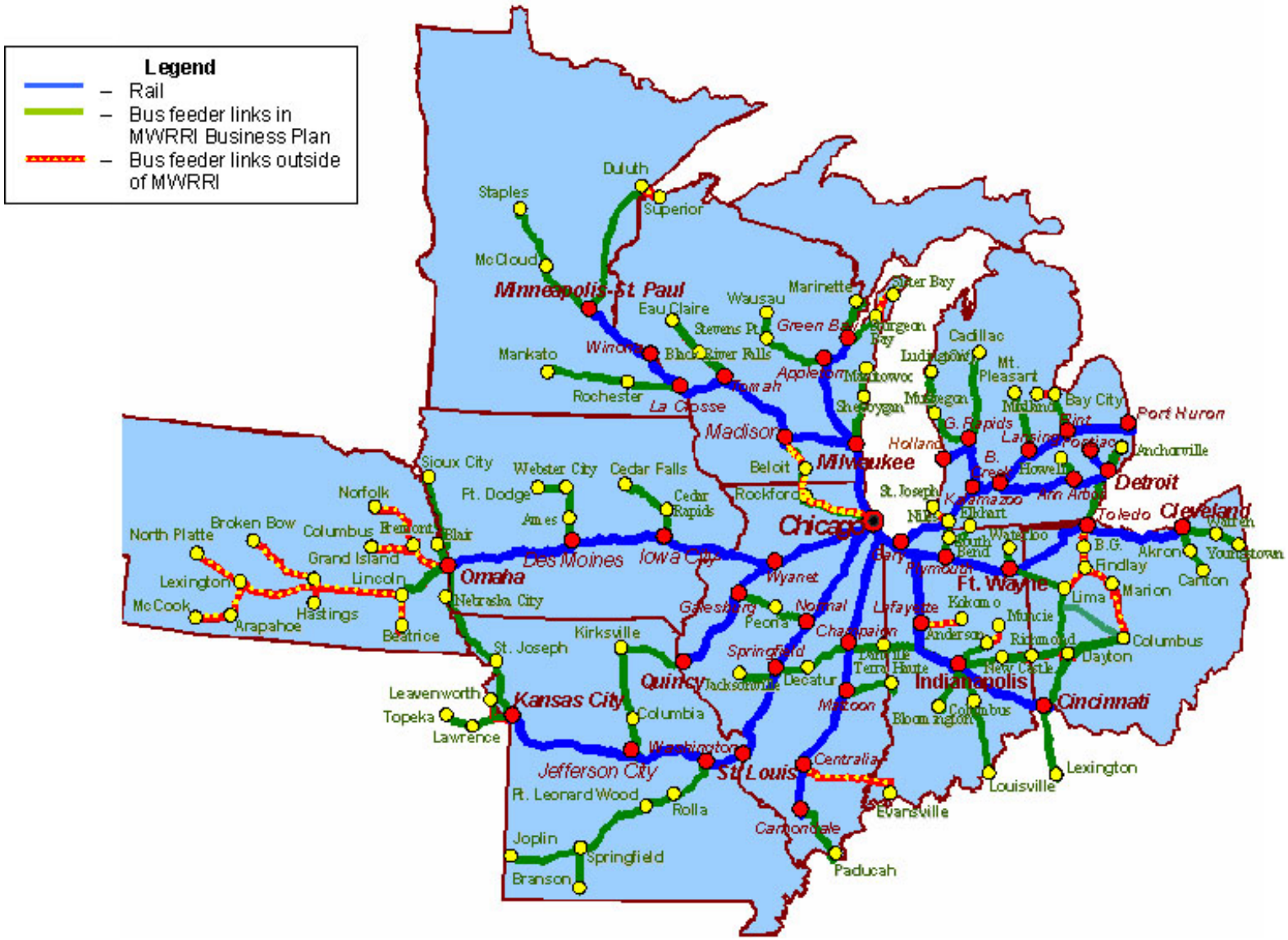

A3: Zone Systems

MWRRI

MWRRI Zone System

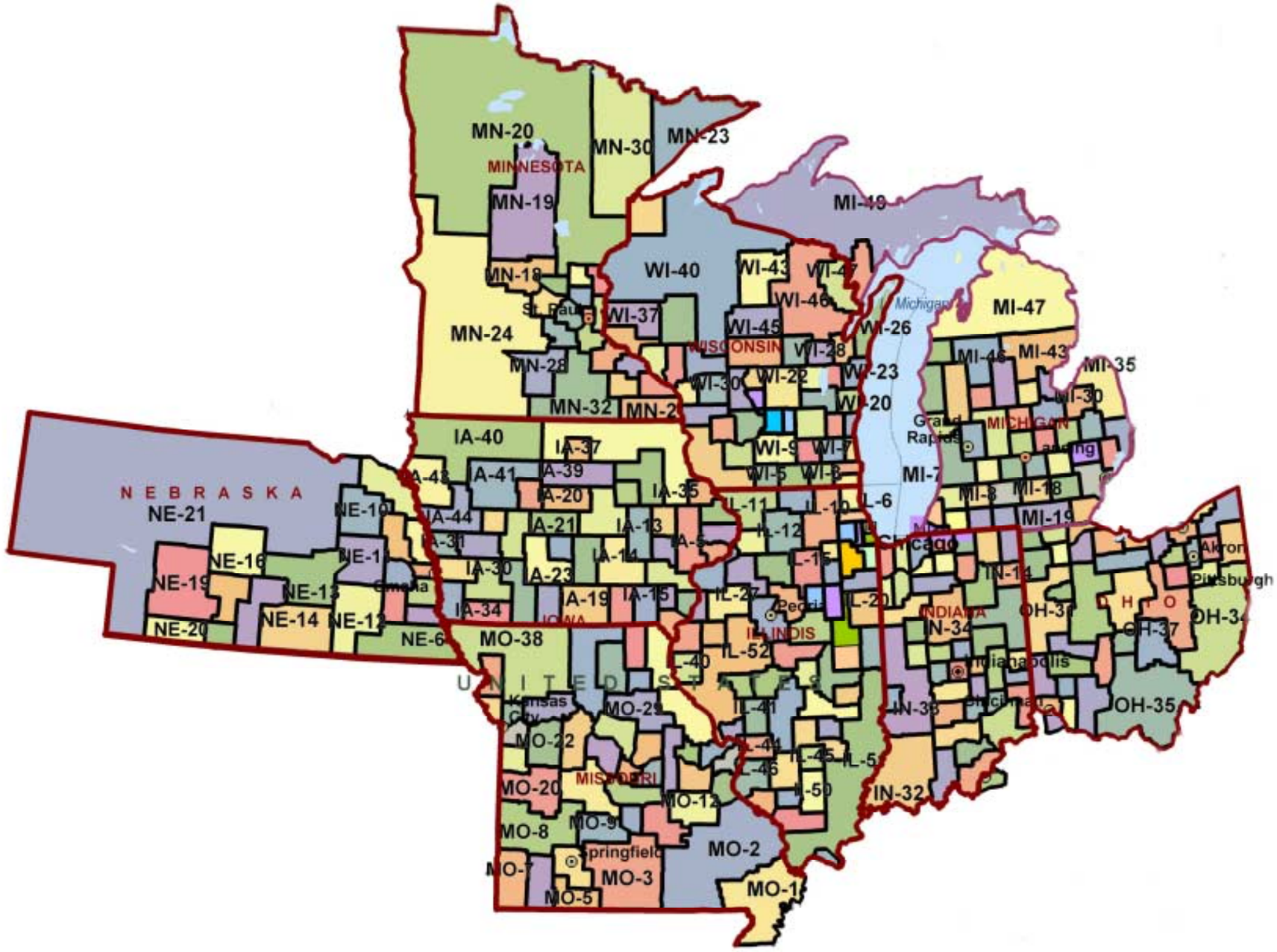

Prepared by: *Transportation Economics & Management Systems, Inc.*
June 2004

Illinois Zone System

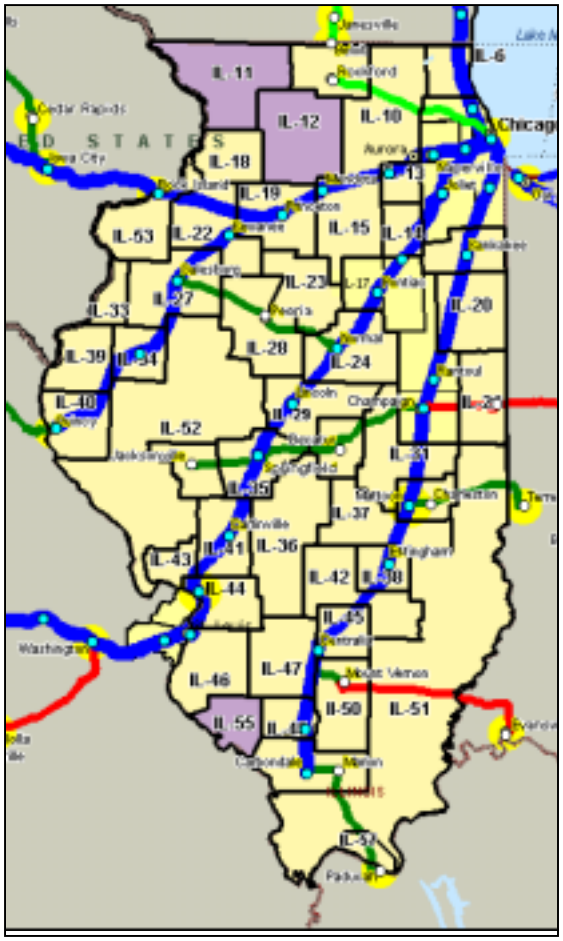

Prepared by: *Transportation Economics & Management Systems, Inc.*

June 2004

Indiana Zone System

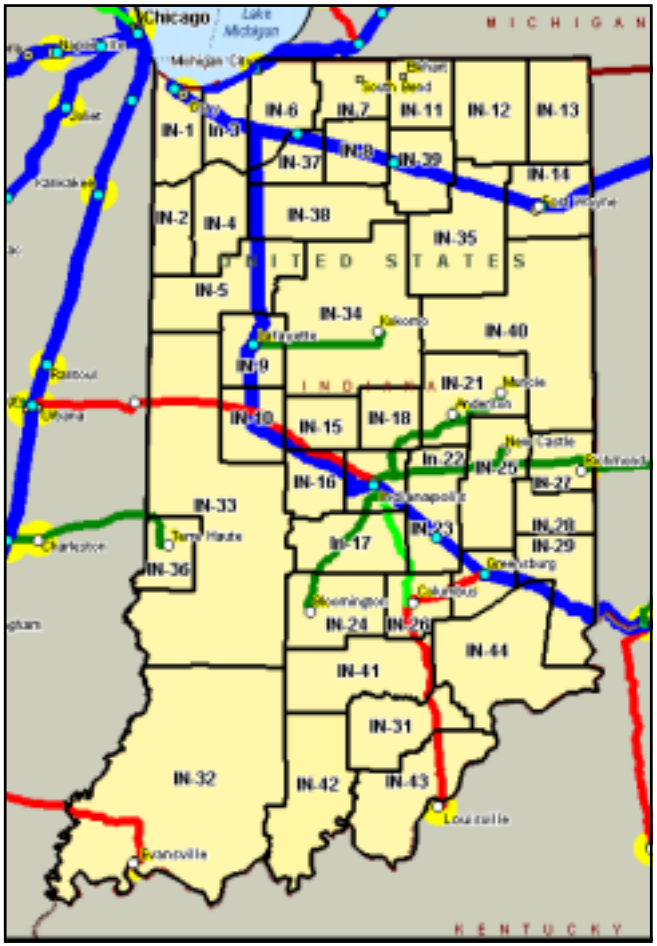

Prepared by: *Transportation Economics & Management Systems, Inc.*

June 2004

Iowa Zone System

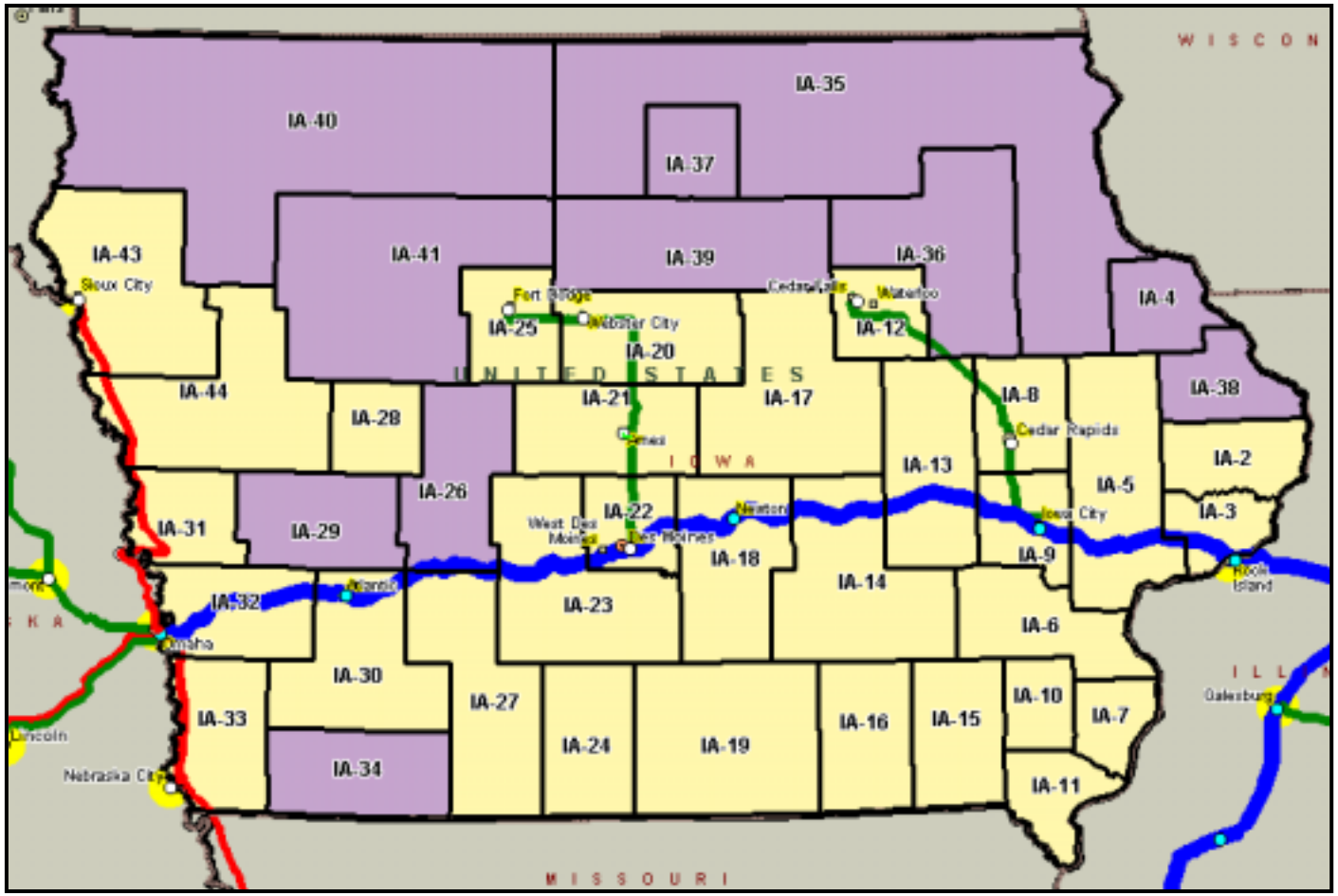

Prepared by: *Transportation Economics & Management Systems, Inc.*

June 2004

Michigan Zone System

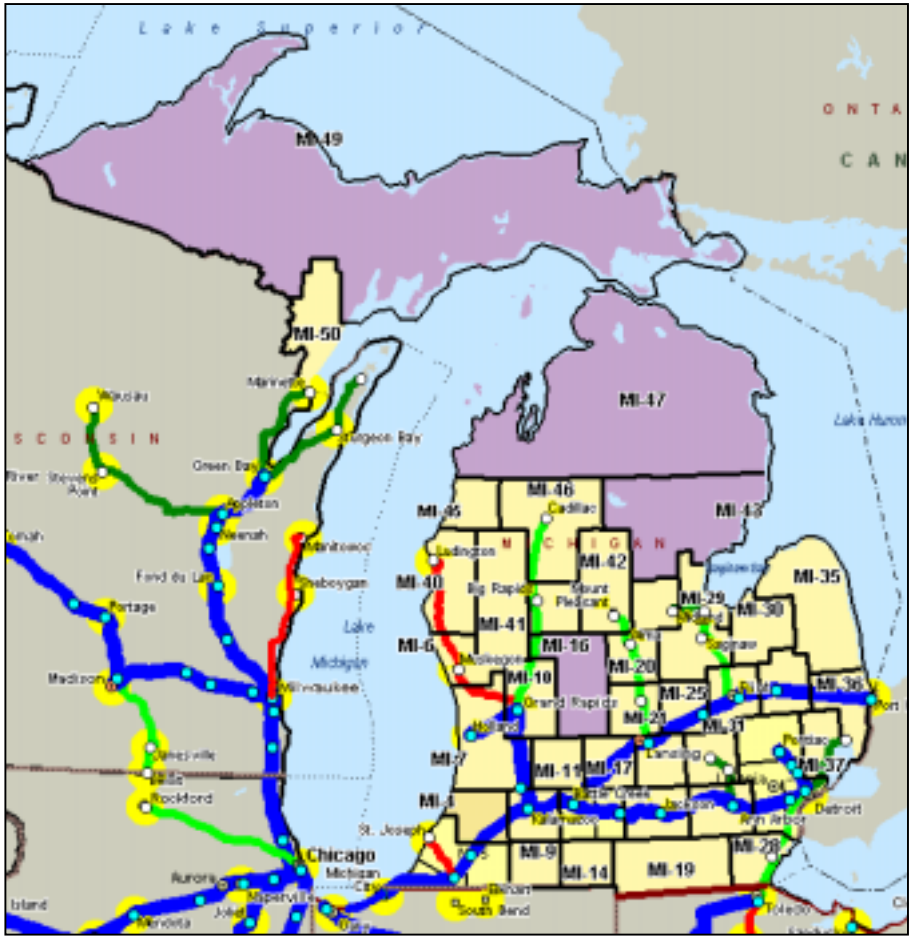

Prepared by: *Transportation Economics & Management Systems, Inc.*

June 2004

Minnesota Zone System

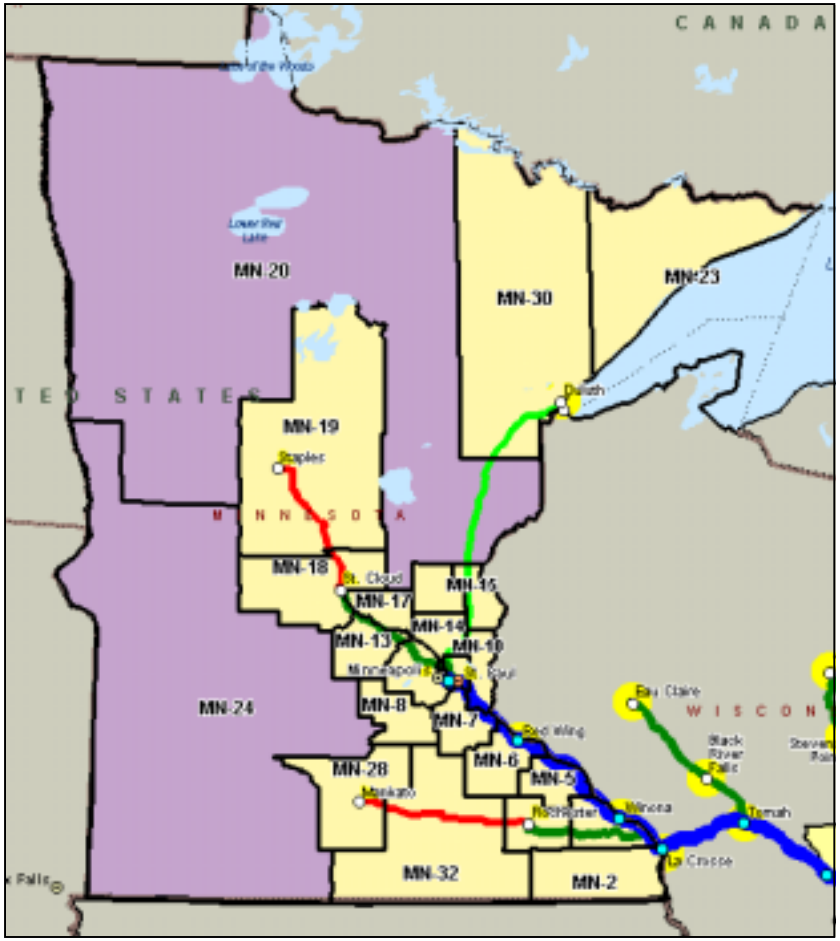

Prepared by: *Transportation Economics & Management Systems, Inc.*

June 2004

Missouri Zone System

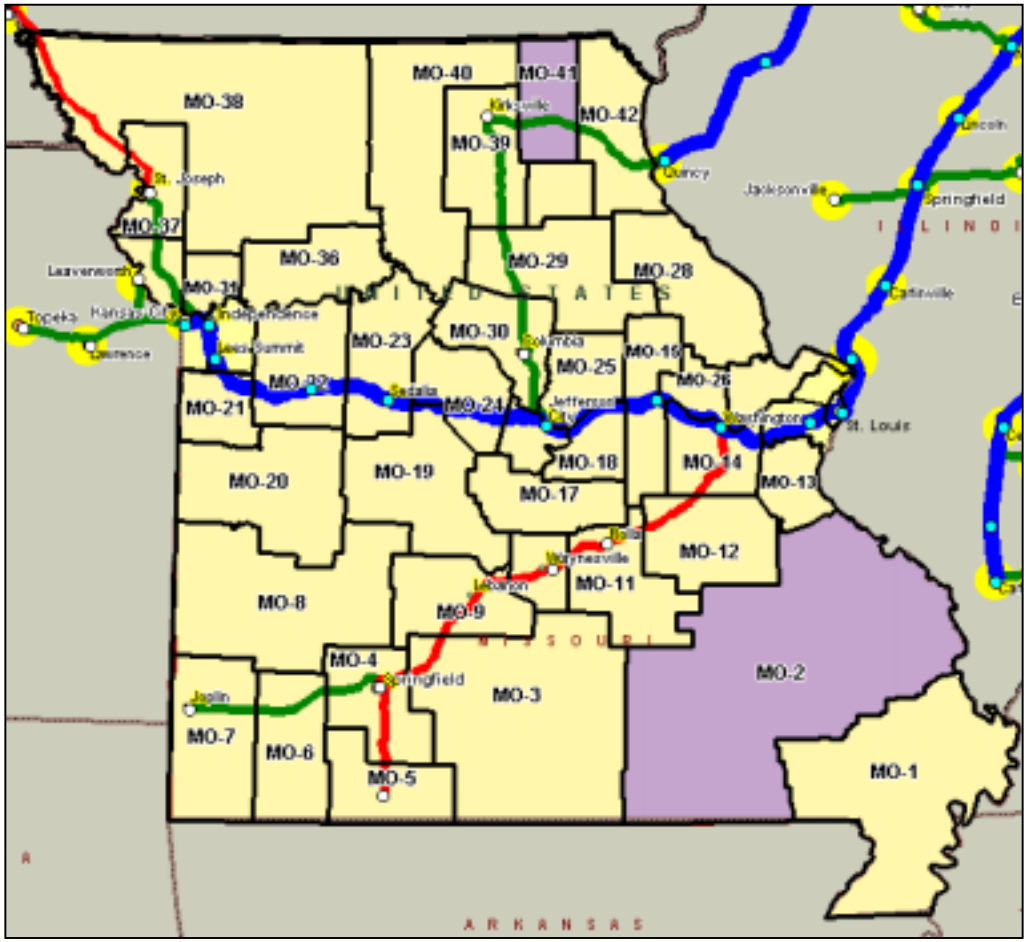

Prepared by: *Transportation Economics & Management Systems, Inc.*

June 2004

Nebraska Zone System

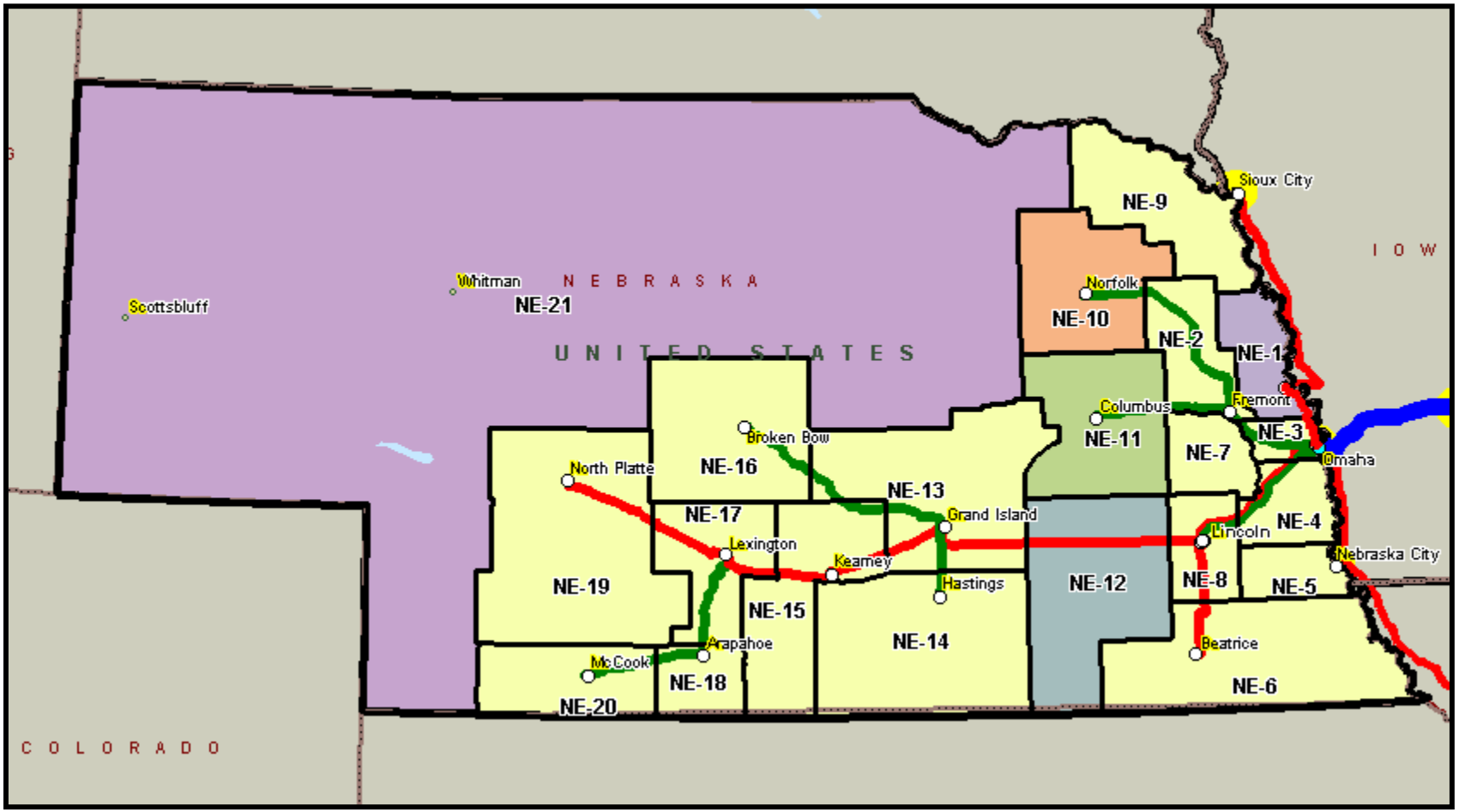

Prepared by: *Transportation Economics & Management Systems, Inc.*

June 2004

Ohio Zone System

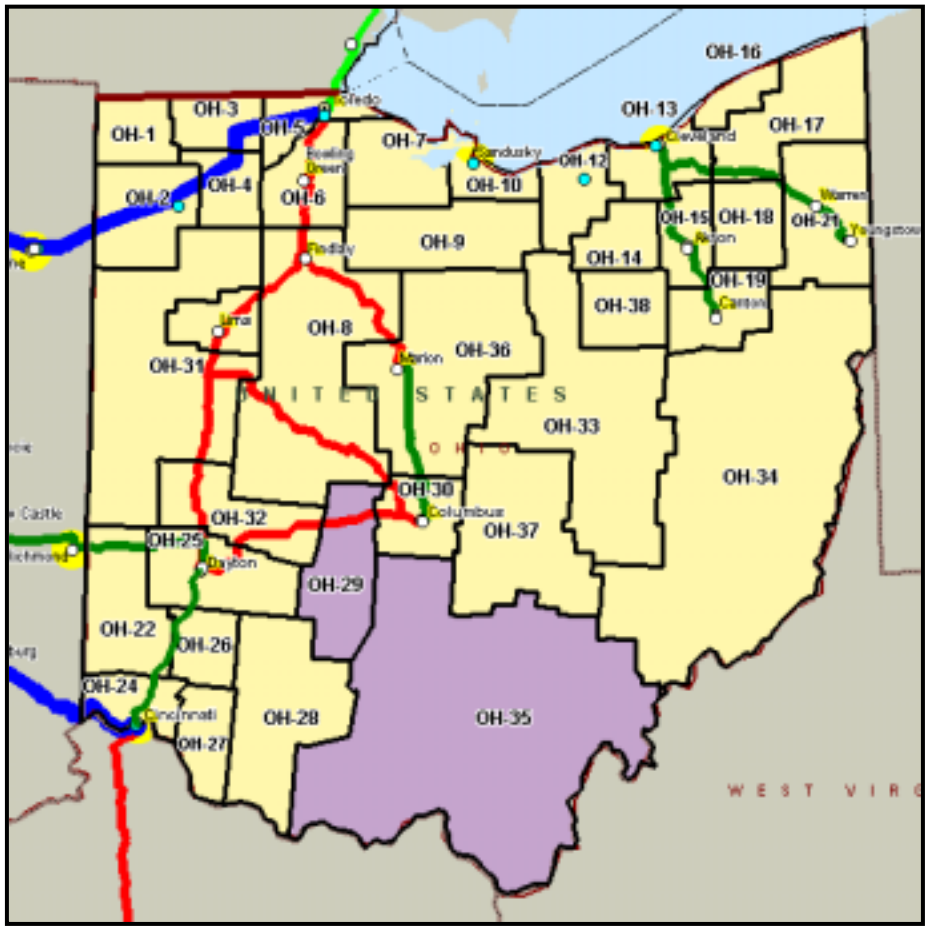

Prepared by: *Transportation Economics & Management Systems, Inc.*

June 2004

Wisconsin Zone System

Prepared by: *Transportation Economics & Management Systems, Inc.*

June 2004

A4: Station to Station O-D Data by State

In the following tables, the units used for Ridership are individual riders; for Revenue, single dollars. Passenger Miles are derived from the number of passengers times the average distance traveled on the train.

MWRRI

MWRRI
Station-to-Station Data Tables
Data for 2020

Illinois

June 2004

Prepared by:
Transportation Economics & Management Systems, Inc.

MWRRI
State of Illinois
Station to Station Origin-Destination Data

States	Station Pair	Riders	Revenue	Passenger Miles
IL-IA	49 FT. DODGE(BUS-IA) -76 KEWANEE (IL)	3	243	1229
IL-IA	49 FT. DODGE(BUS-IA) -90 MACOMB (IL)	3	283	1429
IL-IA	49 FT. DODGE(BUS-IA) -127 QUINCY (IL)	4	509	2569
IL-IA	14 BURLINGTON (IA) -20 CENTRALIA (IL)	5	617	2809
IL-IA	49 FT. DODGE(BUS-IA) -126 PRINCETON (IL)	6	418	2118
IL-IA	76 KEWANEE (IL) -161 WEBSTER CITY(BUS-IA)	6	596	2957
IL-IA	49 FT. DODGE(BUS-IA) -51 GALESBURG (IL)	7	659	3331
IL-IA	98 MATTOON (IL) -161 WEBSTER CITY(BUS-IA)	7	852	3991
IL-IA	90 MACOMB (IL) -161 WEBSTER CITY(BUS-IA)	8	835	4147
IL-IA	97 MARION(BUS-IL) -117 OTTUMWA (IA)	8	1201	5633
IL-IA	49 FT. DODGE(BUS-IA) -100 MENDOTA (IL)	8	583	2955
IL-IA	127 QUINCY (IL) -161 WEBSTER CITY(BUS-IA)	9	1001	4974
IL-IA	76 KEWANEE (IL) -138 SIOUX CITY(BUS-IA)	10	861	4797
IL-IA	49 FT. DODGE(BUS-IA) -120 PLANO (IL)	10	789	3996
IL-IA	21 CHAMPAIGN-URBANA (IL) -28 CRESTON (IA)	11	1458	7108
IL-IA	49 FT. DODGE(BUS-IA) -128 RANTOUL (IL)	12	1334	6446
IL-IA	48 FORT MADISON (IA) -97 MARION(BUS-IL)	12	1608	7397
IL-IA	16 CARBONDALE (IL) -48 FORT MADISON (IA)	12	1641	7442
IL-IA	122 PONTIAC (IL) -161 WEBSTER CITY(BUS-IA)	13	1330	6528
IL-IA	100 MENDOTA (IL) -138 SIOUX CITY(BUS-IA)	13	1347	6552
IL-IA	14 BURLINGTON (IA) -16 CARBONDALE (IL)	14	1892	8562
IL-IA	28 CRESTON (IA) -29 DANVILLE(BUS-IL)	15	1956	9820
IL-IA	16 CARBONDALE (IL) -104 MT. PLEASANT (IA)	15	2126	9786
IL-IA	48 FORT MADISON (IA) -62 HOMEWOOD (IL)	15	1039	5096
IL-IA	90 MACOMB (IL) -138 SIOUX CITY(BUS-IA)	16	1367	7699
IL-IA	14 BURLINGTON (IA) -120 PLANO (IL)	16	696	3505
IL-IA	16 CARBONDALE (IL) -117 OTTUMWA (IA)	16	2441	11303
IL-IA	48 FORT MADISON (IA) -98 MATTOON (IL)	16	1701	7948
IL-IA	21 CHAMPAIGN-URBANA (IL) -49 FT. DODGE(BUS-IA)	17	1975	9511
IL-IA	51 GALESBURG (IL) -161 WEBSTER CITY(BUS-IA)	17	1706	8276
IL-IA	126 PRINCETON (IL) -161 WEBSTER CITY(BUS-IA)	19	1216	5988
IL-IA	69 JACKSONVILLE(BUS-IL) -111 NEWTON (IA)	19	2057	9947
IL-IA	7 ATLANTIC (IA) -119 PEORIA (BUS-IL)	19	2321	10021
IL-IA	120 PLANO (IL) -138 SIOUX CITY(BUS-IA)	19	2131	10382
IL-IA	126 PRINCETON (IL) -138 SIOUX CITY(BUS-IA)	19	2013	9453
IL-IA	100 MENDOTA (IL) -161 WEBSTER CITY(BUS-IA)	20	1510	6751
IL-IA	16 CARBONDALE (IL) -34 DES MOINES (IA)	20	3035	12938
IL-IA	120 PLANO (IL) -161 WEBSTER CITY(BUS-IA)	21	1548	7647
IL-IA	28 CRESTON (IA) -32 DECATUR(BUS-IL)	21	2820	14267
IL-IA	14 BURLINGTON (IA) -100 MENDOTA (IL)	21	827	4035
IL-IA	97 MARION(BUS-IL) -131 ROCK ISLAND (IA)	22	2439	10686
IL-IA	128 RANTOUL (IL) -161 WEBSTER CITY(BUS-IA)	23	2619	12436
IL-IA	97 MARION(BUS-IL) -104 MT. PLEASANT (IA)	23	3310	15446
IL-IA	115 OSCEOLA (IA) -126 PRINCETON (IL)	23	1659	8487
IL-IA	29 DANVILLE(BUS-IL) -115 OSCEOLA (IA)	23	2932	14718
IL-IA	14 BURLINGTON (IA) -118 PADUCAH(BUS-IL)	24	3518	16940
IL-IA	21 CHAMPAIGN-URBANA (IL) -161 WEBSTER CITY(BUS-IA)	25	2968	14046
IL-IA	16 CARBONDALE (IL) -115 OSCEOLA (IA)	26	4275	19965
IL-IA	14 BURLINGTON (IA) -74 KANKAKEE (IL)	26	1748	8478
IL-IA	127 QUINCY (IL) -138 SIOUX CITY(BUS-IA)	27	2631	15088
IL-IA	28 CRESTON (IA) -126 PRINCETON (IL)	27	2124	10906
IL-IA	7 ATLANTIC (IA) -126 PRINCETON (IL)	28	2311	8998
IL-IA	32 DECATUR(BUS-IL) -115 OSCEOLA (IA)	28	3615	18289
IL-IA	7 ATLANTIC (IA) -51 GALESBURG (IL)	32	3722	15420
IL-IA	49 FT. DODGE(BUS-IA) -54 GLENVIEW (IL)	33	3015	15119
IL-IA	18 CEDAR FALLS (BUS-IA) -38 DU QUOIN (IL)	33	4236	19928
IL-IA	14 BURLINGTON (IA) -76 KEWANEE (IL)	36	230	1125
IL-IA	54 GLENVIEW (IL) -161 WEBSTER CITY(BUS-IA)	39	3469	17041
IL-IA	18 CEDAR FALLS (BUS-IA) -98 MATTOON (IL)	39	3862	18822
IL-IA	14 BURLINGTON (IA) -98 MATTOON (IL)	40	4075	19018
IL-IA	3 AMES(BUS-IA) -76 KEWANEE (IL)	41	3611	16526
IL-IA	48 FORT MADISON (IA) -54 GLENVIEW (IL)	41	2756	13712
IL-IA	3 AMES(BUS-IA) -98 MATTOON (IL)	42	5145	22993

MWRRI
State of Illinois
Station to Station Origin-Destination Data

States	Station Pair	Riders	Revenue	Passenger Miles
IL-IA	54 GLENVIEW (IL) -115 OSCEOLA (IA)	43	4108	20846
IL-IA	67 IOWA CITY (IA) -97 MARION(BUS-IL)	44	5499	23980
IL-IA	54 GLENVIEW (IL) -104 MT. PLEASANT (IA)	45	3182	16190
IL-IA	7 ATLANTIC (IA) -120 PLANO (IL)	49	4559	18298
IL-IA	13 BTN-NORMAL (IL) -161 WEBSTER CITY(BUS-IA)	50	5651	27517
IL-IA	21 CHAMPAIGN-URBANA (IL) -48 FORT MADISON (IA)	50	4715	22309
IL-IA	14 BURLINGTON (IA) -90 MACOMB (IL)	51	410	2028
IL-IA	3 AMES(BUS-IA) -17 CARLINVILLE (IL)	51	6486	30792
IL-IA	18 CEDAR FALLS (BUS-IA) -20 CENTRALIA (IL)	51	6078	28868
IL-IA	3 AMES(BUS-IA) -90 MACOMB (IL)	52	5376	24687
IL-IA	18 CEDAR FALLS (BUS-IA) -86 LINCOLN (IL)	52	4710	24346
IL-IA	54 GLENVIEW (IL) -117 OTTUMWA (IA)	53	4216	21429
IL-IA	17 CARLINVILLE (IL) -18 CEDAR FALLS (BUS-IA)	53	5428	28223
IL-IA	117 OTTUMWA (IA) -126 PRINCETON (IL)	55	3037	15603
IL-IA	29 DANVILLE(BUS-IL) -111 NEWTON (IA)	59	6369	27627
IL-IA	14 BURLINGTON (IA) -69 JACKSONVILLE(BUS-IL)	60	6161	32206
IL-IA	29 DANVILLE(BUS-IL) -48 FORT MADISON (IA)	61	5902	29117
IL-IA	29 DANVILLE(BUS-IL) -131 ROCK ISLAND (IA)	61	4272	20137
IL-IA	107 NAPERVILLE (IL) -138 SIOUX CITY(BUS-IA)	61	7101	34633
IL-IA	3 AMES(BUS-IA) -86 LINCOLN (IL)	63	7176	33536
IL-IA	3 AMES(BUS-IA) -127 QUINCY (IL)	64	7422	34101
IL-IA	49 FT. DODGE(BUS-IA) -74 KANKAKEE (IL)	65	6561	32368
IL-IA	111 NEWTON (IA) -122 PONTIAC (IL)	65	5823	26191
IL-IA	32 DECATUR(BUS-IL) -48 FORT MADISON (IA)	65	6395	31891
IL-IA	14 BURLINGTON (IA) -97 MARION(BUS-IL)	66	9126	41959
IL-IA	69 JACKSONVILLE(BUS-IL) -115 OSCEOLA (IA)	66	8713	45693
IL-IA	104 MT. PLEASANT (IA) -126 PRINCETON (IL)	67	3059	15827
IL-IA	21 CHAMPAIGN-URBANA (IL) -115 OSCEOLA (IA)	68	8310	40455
IL-IA	67 IOWA CITY (IA) -69 JACKSONVILLE(BUS-IL)	76	6801	33930
IL-IA	32 DECATUR(BUS-IL) -131 ROCK ISLAND (IA)	77	5428	26003
IL-IA	32 DECATUR(BUS-IL) -117 OTTUMWA (IA)	81	8975	45437
IL-IA	18 CEDAR FALLS (BUS-IA) -41 DWIGHT (IL)	81	6010	31093
IL-IA	18 CEDAR FALLS (BUS-IA) -76 KEWANEE (IL)	82	5318	27957
IL-IA	32 DECATUR(BUS-IL) -111 NEWTON (IA)	83	9034	39911
IL-IA	14 BURLINGTON (IA) -126 PRINCETON (IL)	89	3632	18232
IL-IA	3 AMES(BUS-IA) -100 MENDOTA (IL)	93	6398	27232
IL-IA	18 CEDAR FALLS (BUS-IA) -90 MACOMB (IL)	94	7445	38716
IL-IA	21 CHAMPAIGN-URBANA (IL) -117 OTTUMWA (IA)	94	10025	48546
IL-IA	49 FT. DODGE(BUS-IA) -107 NAPERVILLE (IL)	94	8236	39102
IL-IA	3 AMES(BUS-IA) -44 EFFINGHAM (IL)	95	12234	54481
IL-IA	13 BTN-NORMAL (IL) -49 FT. DODGE(BUS-IA)	95	10889	53924
IL-IA	74 KANKAKEE (IL) -161 WEBSTER CITY(BUS-IA)	96	9519	46059
IL-IA	19 CEDAR RAPIDS(BUS-IA) -38 DU QUOIN (IL)	100	12131	53743
IL-IA	29 DANVILLE(BUS-IL) -67 IOWA CITY (IA)	103	8567	39660
IL-IA	3 AMES(BUS-IA) -41 DWIGHT (IL)	103	10153	46654
IL-IA	21 CHAMPAIGN-URBANA (IL) -104 MT. PLEASANT (IA)	104	10109	48767
IL-IA	3 AMES(BUS-IA) -51 GALESBURG (IL)	104	10015	45710
IL-IA	18 CEDAR FALLS (BUS-IA) -54 GLENVIEW (IL)	104	6845	34161
IL-IA	18 CEDAR FALLS (BUS-IA) -127 QUINCY (IL)	107	9703	50120
IL-IA	48 FORT MADISON (IA) -74 KANKAKEE (IL)	108	8181	39849
IL-IA	34 DES MOINES (IA) -98 MATTOON (IL)	113	13563	58425
IL-IA	38 DU QUOIN (IL) -131 ROCK ISLAND (IA)	114	12026	51810
IL-IA	18 CEDAR FALLS (BUS-IA) -122 PONTIAC (IL)	116	8952	46859
IL-IA	3 AMES(BUS-IA) -120 PLANO (IL)	118	8653	38411
IL-IA	32 DECATUR(BUS-IL) -67 IOWA CITY (IA)	118	9963	46776
IL-IA	29 DANVILLE(BUS-IL) -104 MT. PLEASANT (IA)	119	11983	60091
IL-IA	14 BURLINGTON (IA) -21 CHAMPAIGN-URBANA (IL)	119	11368	51871
IL-IA	34 DES MOINES (IA) -76 KEWANEE (IL)	125	10910	46564
IL-IA	18 CEDAR FALLS (BUS-IA) -44 EFFINGHAM (IL)	125	13252	63993
IL-IA	14 BURLINGTON (IA) -127 QUINCY (IL)	129	2581	12379
IL-IA	67 IOWA CITY (IA) -122 PONTIAC (IL)	130	8901	40889
IL-IA	18 CEDAR FALLS (BUS-IA) -100 MENDOTA (IL)	130	5602	29685
IL-IA	3 AMES(BUS-IA) -126 PRINCETON (IL)	131	8108	35654

MWRRI
State of Illinois
Station to Station Origin-Destination Data

States	Station Pair	Riders	Revenue	Passenger Miles
IL-IA	18 CEDAR FALLS (BUS-IA) -153 UPPER ALTON (IL)	133	14777	75928
IL-IA	19 CEDAR RAPIDS(BUS-IA) -20 CENTRALIA (IL)	135	15251	67975
IL-IA	34 DES MOINES (IA) -86 LINCOLN (IL)	136	15052	67813
IL-IA	76 KEWANEE (IL) -111 NEWTON (IA)	137	10606	46457
IL-IA	54 GLENVIEW (IL) -111 NEWTON (IA)	140	10274	45370
IL-IA	19 CEDAR RAPIDS(BUS-IA) -98 MATTOON (IL)	141	13610	59307
IL-IA	29 DANVILLE(BUS-IL) -117 OTTUMWA (IA)	141	15517	77842
IL-IA	32 DECATUR(BUS-IL) -104 MT. PLEASANT (IA)	141	14349	72681
IL-IA	90 MACOMB (IL) -111 NEWTON (IA)	143	12807	58515
IL-IA	16 CARBONDALE (IL) -19 CEDAR RAPIDS(BUS-IA)	146	18438	81416
IL-IA	3 AMES(BUS-IA) -122 PONTIAC (IL)	147	14843	69135
IL-IA	19 CEDAR RAPIDS(BUS-IA) -86 LINCOLN (IL)	158	13372	64300
IL-IA	3 AMES(BUS-IA) -128 RANTOUL (IL)	158	17638	77567
IL-IA	107 NAPERVILLE (IL) -161 WEBSTER CITY(BUS-IA)	160	13776	63271
IL-IA	111 NEWTON (IA) -127 QUINCY (IL)	160	16187	74754
IL-IA	34 DES MOINES (IA) -90 MACOMB (IL)	163	16693	72444
IL-IA	71 JOLIET (IL) -161 WEBSTER CITY(BUS-IA)	166	15656	76778
IL-IA	28 CRESTON (IA) -107 NAPERVILLE (IL)	166	15364	78639
IL-IA	34 DES MOINES (IA) -126 PRINCETON (IL)	168	9780	39937
IL-IA	111 NEWTON (IA) -119 PEORIA (BUS-IL)	174	15419	72183
IL-IA	17 CARLINVILLE (IL) -19 CEDAR RAPIDS(BUS-IA)	175	17030	83232
IL-IA	18 CEDAR FALLS (BUS-IA) -120 PLANO (IL)	176	8460	45606
IL-IA	3 AMES(BUS-IA) -21 CHAMPAIGN-URBANA (IL)	177	19773	88965
IL-IA	3 AMES(BUS-IA) -54 GLENVIEW (IL)	178	16148	70309
IL-IA	16 CARBONDALE (IL) -131 ROCK ISLAND (IA)	185	20983	87348
IL-IA	41 DWIGHT (IL) -111 NEWTON (IA)	189	16333	72212
IL-IA	13 BTN-NORMAL (IL) -18 CEDAR FALLS (BUS-IA)	193	16296	83993
IL-IA	18 CEDAR FALLS (BUS-IA) -128 RANTOUL (IL)	193	16890	81839
IL-IA	20 CENTRALIA (IL) -131 ROCK ISLAND (IA)	193	18652	80743
IL-IA	18 CEDAR FALLS (BUS-IA) -51 GALESBURG (IL)	195	14036	72753
IL-IA	34 DES MOINES (IA) -127 QUINCY (IL)	205	23644	102734
IL-IA	34 DES MOINES (IA) -51 GALESBURG (IL)	206	19371	83393
IL-IA	18 CEDAR FALLS (BUS-IA) -126 PRINCETON (IL)	211	7983	43552
IL-IA	3 AMES(BUS-IA) -13 BTN-NORMAL (IL)	214	23191	107478
IL-IA	18 CEDAR FALLS (BUS-IA) -21 CHAMPAIGN-URBANA (IL)	215	19707	94037
IL-IA	13 BTN-NORMAL (IL) -67 IOWA CITY (IA)	219	16617	75881
IL-IA	14 BURLINGTON (IA) -29 DANVILLE(BUS-IL)	220	22276	104696
IL-IA	18 CEDAR FALLS (BUS-IA) -139 SPRINGFIELD (IL)	224	23314	111195
IL-IA	100 MENDOTA (IL) -111 NEWTON (IA)	233	12963	52386
IL-IA	48 FORT MADISON (IA) -107 NAPERVILLE (IL)	246	14193	70245
IL-IA	14 BURLINGTON (IA) -32 DECATUR(BUS-IL)	251	25503	122164
IL-IA	98 MATTOON (IL) -131 ROCK ISLAND (IA)	251	21019	84866
IL-IA	3 AMES(BUS-IA) -139 SPRINGFIELD (IL)	253	30538	142160
IL-IA	21 CHAMPAIGN-URBANA (IL) -34 DES MOINES (IA)	255	27775	120060
IL-IA	119 PEORIA (BUS-IL) -131 ROCK ISLAND (IA)	269	14846	73545
IL-IA	67 IOWA CITY (IA) -128 RANTOUL (IL)	277	21126	92740
IL-IA	69 JACKSONVILLE(BUS-IL) -104 MT. PLEASANT (IA)	281	30009	158851
IL-IA	49 FT. DODGE(BUS-IA) -71 JOLIET (IL)	300	28855	144350
IL-IA	111 NEWTON (IA) -120 PLANO (IL)	309	18845	79122
IL-IA	17 CARLINVILLE (IL) -131 ROCK ISLAND (IA)	309	25102	120990
IL-IA	51 GALESBURG (IL) -111 NEWTON (IA)	316	26528	117066
IL-IA	111 NEWTON (IA) -126 PRINCETON (IL)	318	15862	64623
IL-IA	13 BTN-NORMAL (IL) -131 ROCK ISLAND (IA)	324	20650	94186
IL-IA	86 LINCOLN (IL) -131 ROCK ISLAND (IA)	327	22451	105753
IL-IA	34 DES MOINES (IA) -122 PONTIAC (IL)	333	32898	145044
IL-IA	48 FORT MADISON (IA) -69 JACKSONVILLE(BUS-IL)	340	34903	182461
IL-IA	18 CEDAR FALLS (BUS-IA) -74 KANKAKEE (IL)	349	25904	127827
IL-IA	19 CEDAR RAPIDS(BUS-IA) -122 PONTIAC (IL)	350	24967	120145
IL-IA	62 HOMEWOOD (IL) -161 WEBSTER CITY(BUS-IA)	356	35361	159269
IL-IA	74 KANKAKEE (IL) -111 NEWTON (IA)	358	29630	129867
IL-IA	19 CEDAR RAPIDS(BUS-IA) -76 KEWANEE (IL)	360	21546	101029
IL-IA	67 IOWA CITY (IA) -127 QUINCY (IL)	369	31096	140112
IL-IA	34 DES MOINES (IA) -128 RANTOUL (IL)	373	39318	170171

MWRRI
State of Illinois
Station to Station Origin-Destination Data

States	Station Pair	Riders	Revenue	Passenger Miles
IL-IA	19 CEDAR RAPIDS(BUS-IA) -44 EFFINGHAM (IL)	374	38257	168039
IL-IA	22 CHICAGO (IL) -138 SIOUX CITY(BUS-IA)	380	45962	224670
IL-IA	3 AMES(BUS-IA) -74 KANKAKEE (IL)	387	38291	167146
IL-IA	19 CEDAR RAPIDS(BUS-IA) -153 UPPER ALTON (IL)	391	40964	198487
IL-IA	22 CHICAGO (IL) -49 FT. DODGE(BUS-IA)	392	37122	172619
IL-IA	41 DWIGHT (IL) -131 ROCK ISLAND (IA)	403	21137	96716
IL-IA	19 CEDAR RAPIDS(BUS-IA) -90 MACOMB (IL)	412	30502	145047
IL-IA	13 BTN-NORMAL (IL) -34 DES MOINES (IA)	423	44388	197779
IL-IA	67 IOWA CITY (IA) -119 PEORIA (BUS-IL)	428	29540	140820
IL-IA	67 IOWA CITY (IA) -90 MACOMB (IL)	436	31399	141330
IL-IA	69 JACKSONVILLE(BUS-IL) -117 OTTUMWA (IA)	470	54594	287862
IL-IA	21 CHAMPAIGN-URBANA (IL) -67 IOWA CITY (IA)	475	37863	165837
IL-IA	122 PONTIAC (IL) -131 ROCK ISLAND (IA)	484	26709	125291
IL-IA	19 CEDAR RAPIDS(BUS-IA) -127 QUINCY (IL)	490	42329	200079
IL-IA	34 DES MOINES (IA) -120 PLANO (IL)	530	38841	154146
IL-IA	34 DES MOINES (IA) -139 SPRINGFIELD (IL)	532	62645	281668
IL-IA	22 CHICAGO (IL) -161 WEBSTER CITY(BUS-IA)	535	49150	225860
IL-IA	34 DES MOINES (IA) -100 MENDOTA (IL)	541	38420	140708
IL-IA	49 FT. DODGE(BUS-IA) -62 HOMEWOOD (IL)	562	57317	261700
IL-IA	107 NAPERVILLE (IL) -115 OSCEOLA (IA)	571	49755	251685
IL-IA	13 BTN-NORMAL (IL) -19 CEDAR RAPIDS(BUS-IA)	586	49596	219814
IL-IA	131 ROCK ISLAND (IA) -153 UPPER ALTON (IL)	596	52871	252517
IL-IA	19 CEDAR RAPIDS(BUS-IA) -128 RANTOUL (IL)	606	49946	219875
IL-IA	76 KEWANEE (IL) -131 ROCK ISLAND (IA)	608	26017	119851
IL-IA	18 CEDAR FALLS (BUS-IA) -71 JOLIET (IL)	621	44044	216750
IL-IA	19 CEDAR RAPIDS(BUS-IA) -21 CHAMPAIGN-URBANA (IL)	623	53216	235040
IL-IA	19 CEDAR RAPIDS(BUS-IA) -41 DWIGHT (IL)	663	45457	214952
IL-IA	19 CEDAR RAPIDS(BUS-IA) -54 GLENVIEW (IL)	685	41875	182889
IL-IA	19 CEDAR RAPIDS(BUS-IA) -139 SPRINGFIELD (IL)	693	66381	302073
IL-IA	67 IOWA CITY (IA) -107 NAPERVILLE (IL)	708	35081	136693
IL-IA	19 CEDAR RAPIDS(BUS-IA) -100 MENDOTA (IL)	709	26578	118479
IL-IA	34 DES MOINES (IA) -41 DWIGHT (IL)	752	71370	313739
IL-IA	18 CEDAR FALLS (BUS-IA) -107 NAPERVILLE (IL)	763	42045	215130
IL-IA	3 AMES(BUS-IA) -107 NAPERVILLE (IL)	765	61400	266304
IL-IA	22 CHICAGO (IL) -28 CRESTON (IA)	776	77407	390531
IL-IA	44 EFFINGHAM (IL) -131 ROCK ISLAND (IA)	792	70293	289233
IL-IA	19 CEDAR RAPIDS(BUS-IA) -51 GALESBURG (IL)	797	52834	248691
IL-IA	34 DES MOINES (IA) -54 GLENVIEW (IL)	861	79488	309841
IL-IA	19 CEDAR RAPIDS(BUS-IA) -126 PRINCETON (IL)	896	28519	129958
IL-IA	19 CEDAR RAPIDS(BUS-IA) -120 PLANO (IL)	917	39035	181500
IL-IA	71 JOLIET (IL) -111 NEWTON (IA)	931	72642	322115
IL-IA	54 GLENVIEW (IL) -131 ROCK ISLAND (IA)	940	41216	172109
IL-IA	127 QUINCY (IL) -131 ROCK ISLAND (IA)	945	66016	306033
IL-IA	51 GALESBURG (IL) -67 IOWA CITY (IA)	950	60848	269756
IL-IA	90 MACOMB (IL) -131 ROCK ISLAND (IA)	952	55106	255231
IL-IA	104 MT. PLEASANT (IA) -107 NAPERVILLE (IL)	958	59092	300927
IL-IA	3 AMES(BUS-IA) -71 JOLIET (IL)	1005	93570	416985
IL-IA	21 CHAMPAIGN-URBANA (IL) -131 ROCK ISLAND (IA)	1042	72010	305442
IL-IA	67 IOWA CITY (IA) -120 PLANO (IL)	1077	44408	183022
IL-IA	18 CEDAR FALLS (BUS-IA) -62 HOMEWOOD (IL)	1130	78365	376047
IL-IA	128 RANTOUL (IL) -131 ROCK ISLAND (IA)	1192	83366	332527
IL-IA	3 AMES(BUS-IA) -62 HOMEWOOD (IL)	1237	113682	493647
IL-IA	14 BURLINGTON (IA) -107 NAPERVILLE (IL)	1263	71779	348494
IL-IA	107 NAPERVILLE (IL) -117 OTTUMWA (IA)	1294	92059	466959
IL-IA	100 MENDOTA (IL) -131 ROCK ISLAND (IA)	1294	26559	107433
IL-IA	62 HOMEWOOD (IL) -111 NEWTON (IA)	1436	107569	474491
IL-IA	107 NAPERVILLE (IL) -111 NEWTON (IA)	1512	100388	421956
IL-IA	67 IOWA CITY (IA) -126 PRINCETON (IL)	1523	44573	178137
IL-IA	67 IOWA CITY (IA) -74 KANKAKEE (IL)	1550	115327	429242
IL-IA	34 DES MOINES (IA) -74 KANKAKEE (IL)	1882	183424	748865
IL-IA	131 ROCK ISLAND (IA) -139 SPRINGFIELD (IL)	2011	168962	707844
IL-IA	120 PLANO (IL) -131 ROCK ISLAND (IA)	2190	57434	249606
IL-IA	19 CEDAR RAPIDS(BUS-IA) -74 KANKAKEE (IL)	2458	178132	749568

MWRRI
State of Illinois
Station to Station Origin-Destination Data

States	Station Pair	Riders	Revenue	Passenger Miles
IL-IA	22 CHICAGO (IL) -48 FORT MADISON (IA)	2498	163740	786720
IL-IA	3 AMES(BUS-IA) -22 CHICAGO (IL)	2657	227106	993936
IL-IA	51 GALESBURG (IL) -131 ROCK ISLAND (IA)	3356	166306	765162
IL-IA	74 KANKAKEE (IL) -131 ROCK ISLAND (IA)	3539	195950	782174
IL-IA	18 CEDAR FALLS (BUS-IA) -22 CHICAGO (IL)	3567	216417	1097584
IL-IA	67 IOWA CITY (IA) -71 JOLIET (IL)	4026	260601	1046847
IL-IA	34 DES MOINES (IA) -71 JOLIET (IL)	4029	380087	1535007
IL-IA	19 CEDAR RAPIDS(BUS-IA) -107 NAPERVILLE (IL)	4114	204577	909238
IL-IA	19 CEDAR RAPIDS(BUS-IA) -71 JOLIET (IL)	4302	290231	1238931
IL-IA	126 PRINCETON (IL) -131 ROCK ISLAND (IA)	4459	68364	271997
IL-IA	14 BURLINGTON (IA) -22 CHICAGO (IL)	4507	271474	1306623
IL-IA	34 DES MOINES (IA) -107 NAPERVILLE (IL)	4668	384869	1465801
IL-IA	22 CHICAGO (IL) -111 NEWTON (IA)	4754	329898	1444175
IL-IA	34 DES MOINES (IA) -62 HOMEWOOD (IL)	4978	462728	1819319
IL-IA	22 CHICAGO (IL) -115 OSCEOLA (IA)	5137	487536	2414231
IL-IA	22 CHICAGO (IL) -117 OTTUMWA (IA)	5896	462378	2299461
IL-IA	22 CHICAGO (IL) -104 MT. PLEASANT (IA)	6132	422778	2103256
IL-IA	19 CEDAR RAPIDS(BUS-IA) -62 HOMEWOOD (IL)	7324	480452	1994787
IL-IA	71 JOLIET (IL) -131 ROCK ISLAND (IA)	7410	362767	1511558
IL-IA	62 HOMEWOOD (IL) -67 IOWA CITY (IA)	8185	504947	2005364
IL-IA	107 NAPERVILLE (IL) -131 ROCK ISLAND (IA)	13306	438453	1822905
IL-IA	62 HOMEWOOD (IL) -131 ROCK ISLAND (IA)	14326	677222	2701675
IL-IA	22 CHICAGO (IL) -34 DES MOINES (IA)	14542	1284331	4953102
IL-IA	19 CEDAR RAPIDS(BUS-IA) -22 CHICAGO (IL)	17840	988708	4403336
IL-IA	22 CHICAGO (IL) -67 IOWA CITY (IA)	18730	1005432	4088004
IL-IA	22 CHICAGO (IL) -131 ROCK ISLAND (IA)	50169	1926721	8204221
IL-IL	86 LINCOLN (IL) -118 PADUCAH(BUS-IL)	4	465	2169
IL-IL	69 JACKSONVILLE(BUS-IL) -90 MACOMB (IL)	4	424	2217
IL-IL	41 DWIGHT (IL) -118 PADUCAH(BUS-IL)	4	415	1905
IL-IL	54 GLENVIEW (IL) -118 PADUCAH(BUS-IL)	5	399	1840
IL-IL	38 DU QUOIN (IL) -126 PRINCETON (IL)	5	434	1882
IL-IL	90 MACOMB (IL) -118 PADUCAH(BUS-IL)	5	743	3576
IL-IL	20 CENTRALIA (IL) -86 LINCOLN (IL)	5	494	2143
IL-IL	76 KEWANEE (IL) -118 PADUCAH(BUS-IL)	5	685	3285
IL-IL	38 DU QUOIN (IL) -76 KEWANEE (IL)	5	641	2882
IL-IL	17 CARLINVILLE (IL) -97 MARION(BUS-IL)	6	694	3117
IL-IL	100 MENDOTA (IL) -118 PADUCAH(BUS-IL)	6	607	2859
IL-IL	118 PADUCAH(BUS-IL) -120 PLANO (IL)	6	592	2779
IL-IL	97 MARION(BUS-IL) -122 PONTIAC (IL)	7	675	2923
IL-IL	86 LINCOLN (IL) -97 MARION(BUS-IL)	8	845	3706
IL-IL	38 DU QUOIN (IL) -127 QUINCY (IL)	8	1131	5189
IL-IL	118 PADUCAH(BUS-IL) -122 PONTIAC (IL)	8	814	3785
IL-IL	16 CARBONDALE (IL) -122 PONTIAC (IL)	9	831	3518
IL-IL	16 CARBONDALE (IL) -86 LINCOLN (IL)	9	959	4124
IL-IL	16 CARBONDALE (IL) -17 CARLINVILLE (IL)	9	1115	4924
IL-IL	38 DU QUOIN (IL) -69 JACKSONVILLE(BUS-IL)	10	1058	4895
IL-IL	51 GALESBURG (IL) -69 JACKSONVILLE(BUS-IL)	10	930	4880
IL-IL	38 DU QUOIN (IL) -51 GALESBURG (IL)	10	1427	5549
IL-IL	51 GALESBURG (IL) -118 PADUCAH(BUS-IL)	10	1409	6765
IL-IL	98 MATTOON (IL) -118 PADUCAH(BUS-IL)	10	418	2170
IL-IL	16 CARBONDALE (IL) -41 DWIGHT (IL)	11	1011	4199
IL-IL	38 DU QUOIN (IL) -90 MACOMB (IL)	12	1720	7271
IL-IL	38 DU QUOIN (IL) -118 PADUCAH(BUS-IL)	12	145	1125
IL-IL	76 KEWANEE (IL) -97 MARION(BUS-IL)	12	1729	6961
IL-IL	17 CARLINVILLE (IL) -44 EFFINGHAM (IL)	13	1189	5361
IL-IL	118 PADUCAH(BUS-IL) -126 PRINCETON (IL)	13	1303	6162
IL-IL	20 CENTRALIA (IL) -76 KEWANEE (IL)	13	1448	6555
IL-IL	17 CARLINVILLE (IL) -98 MATTOON (IL)	13	1175	5332
IL-IL	13 BTN-NORMAL (IL) -97 MARION(BUS-IL)	15	1692	6695
IL-IL	20 CENTRALIA (IL) -69 JACKSONVILLE(BUS-IL)	15	1523	7119
IL-IL	69 JACKSONVILLE(BUS-IL) -76 KEWANEE (IL)	16	1367	7194
IL-IL	13 BTN-NORMAL (IL) -118 PADUCAH(BUS-IL)	17	1859	8603
IL-IL	16 CARBONDALE (IL) -119 PEORIA (BUS-IL)	18	2209	8753

MWRRI
State of Illinois
Station to Station Origin-Destination Data

States	Station Pair	Riders	Revenue	Passenger Miles
IL-IL	97 MARION(BUS-IL) -153 UPPER ALTON (IL)	19	2460	11024
IL-IL	69 JACKSONVILLE(BUS-IL) -100 MENDOTA (IL)	19	1090	5866
IL-IL	16 CARBONDALE (IL) -69 JACKSONVILLE(BUS-IL)	20	2275	10468
IL-IL	38 DU QUOIN (IL) -128 RANTOUL (IL)	20	873	3458
IL-IL	86 LINCOLN (IL) -98 MATTOON (IL)	20	1523	6683
IL-IL	29 DANVILLE(BUS-IL) -90 MACOMB (IL)	20	2293	9700
IL-IL	118 PADUCAH(BUS-IL) -139 SPRINGFIELD (IL)	21	2584	12012
IL-IL	20 CENTRALIA (IL) -126 PRINCETON (IL)	22	1803	7858
IL-IL	76 KEWANEE (IL) -98 MATTOON (IL)	23	2366	9336
IL-IL	20 CENTRALIA (IL) -118 PADUCAH(BUS-IL)	23	477	2960
IL-IL	13 BTN-NORMAL (IL) -29 DANVILLE(BUS-IL)	23	1528	6751
IL-IL	29 DANVILLE(BUS-IL) -38 DU QUOIN (IL)	24	1054	4660
IL-IL	13 BTN-NORMAL (IL) -128 RANTOUL (IL)	24	1424	5734
IL-IL	98 MATTOON (IL) -126 PRINCETON (IL)	25	1539	6820
IL-IL	38 DU QUOIN (IL) -44 EFFINGHAM (IL)	25	556	2224
IL-IL	32 DECATUR(BUS-IL) -90 MACOMB (IL)	26	2830	12456
IL-IL	97 MARION(BUS-IL) -126 PRINCETON (IL)	27	2778	11553
IL-IL	41 DWIGHT (IL) -98 MATTOON (IL)	27	1603	6704
IL-IL	97 MARION(BUS-IL) -120 PLANO (IL)	27	2375	10300
IL-IL	41 DWIGHT (IL) -97 MARION(BUS-IL)	28	2576	10960
IL-IL	74 KANKAKEE (IL) -118 PADUCAH(BUS-IL)	28	1933	9018
IL-IL	127 QUINCY (IL) -128 RANTOUL (IL)	28	3340	13574
IL-IL	20 CENTRALIA (IL) -100 MENDOTA (IL)	29	2264	9775
IL-IL	16 CARBONDALE (IL) -76 KEWANEE (IL)	29	3813	16061
IL-IL	90 MACOMB (IL) -97 MARION(BUS-IL)	29	4290	18661
IL-IL	20 CENTRALIA (IL) -153 UPPER ALTON (IL)	30	3396	15117
IL-IL	32 DECATUR(BUS-IL) -38 DU QUOIN (IL)	30	1363	6213
IL-IL	20 CENTRALIA (IL) -127 QUINCY (IL)	31	4546	18976
IL-IL	100 MENDOTA (IL) -128 RANTOUL (IL)	32	1429	6369
IL-IL	17 CARLINVILLE (IL) -29 DANVILLE(BUS-IL)	33	2612	12642
IL-IL	97 MARION(BUS-IL) -127 QUINCY (IL)	33	5402	22797
IL-IL	29 DANVILLE(BUS-IL) -127 QUINCY (IL)	34	4095	18279
IL-IL	44 EFFINGHAM (IL) -118 PADUCAH(BUS-IL)	35	1177	6214
IL-IL	16 CARBONDALE (IL) -71 JOLIET (IL)	35	2915	12060
IL-IL	13 BTN-NORMAL (IL) -16 CARBONDALE (IL)	35	3721	15112
IL-IL	16 CARBONDALE (IL) -153 UPPER ALTON (IL)	35	4698	19943
IL-IL	86 LINCOLN (IL) -128 RANTOUL (IL)	36	2157	9585
IL-IL	71 JOLIET (IL) -118 PADUCAH(BUS-IL)	36	3241	14958
IL-IL	54 GLENVIEW (IL) -97 MARION(BUS-IL)	37	3274	12516
IL-IL	44 EFFINGHAM (IL) -76 KEWANEE (IL)	37	3550	16275
IL-IL	20 CENTRALIA (IL) -128 RANTOUL (IL)	38	1327	5249
IL-IL	76 KEWANEE (IL) -120 PLANO (IL)	38	1417	7140
IL-IL	29 DANVILLE(BUS-IL) -76 KEWANEE (IL)	38	3116	15325
IL-IL	97 MARION(BUS-IL) -139 SPRINGFIELD (IL)	38	4926	19502
IL-IL	29 DANVILLE(BUS-IL) -122 PONTIAC (IL)	39	2092	9869
IL-IL	86 LINCOLN (IL) -126 PRINCETON (IL)	39	2119	10298
IL-IL	20 CENTRALIA (IL) -90 MACOMB (IL)	39	5549	22183
IL-IL	51 GALESBURG (IL) -97 MARION(BUS-IL)	40	5365	23498
IL-IL	16 CARBONDALE (IL) -120 PLANO (IL)	40	3556	14230
IL-IL	17 CARLINVILLE (IL) -21 CHAMPAIGN-URBANA (IL)	40	3231	14064
IL-IL	21 CHAMPAIGN-URBANA (IL) -118 PADUCAH(BUS-IL)	40	2069	10133
IL-IL	32 DECATUR(BUS-IL) -127 QUINCY (IL)	41	4889	22384
IL-IL	38 DU QUOIN (IL) -119 PEORIA (BUS-IL)	43	4598	19772
IL-IL	71 JOLIET (IL) -97 MARION(BUS-IL)	44	3696	15708
IL-IL	126 PRINCETON (IL) -153 UPPER ALTON (IL)	44	3293	16129
IL-IL	44 EFFINGHAM (IL) -86 LINCOLN (IL)	45	3628	15856
IL-IL	86 LINCOLN (IL) -122 PONTIAC (IL)	45	622	2865
IL-IL	44 EFFINGHAM (IL) -90 MACOMB (IL)	45	5377	23051
IL-IL	32 DECATUR(BUS-IL) -100 MENDOTA (IL)	46	2467	11667
IL-IL	69 JACKSONVILLE(BUS-IL) -98 MATTOON (IL)	46	3778	18149
IL-IL	118 PADUCAH(BUS-IL) -128 RANTOUL (IL)	47	2616	12551
IL-IL	69 JACKSONVILLE(BUS-IL) -120 PLANO (IL)	49	2483	13481
IL-IL	97 MARION(BUS-IL) -128 RANTOUL (IL)	50	2555	10505

MWRRI
State of Illinois
Station to Station Origin-Destination Data

States	Station Pair	Riders	Revenue	Passenger Miles
IL-IL	90 MACOMB (IL) -98 MATTOON (IL)	52	6187	25057
IL-IL	98 MATTOON (IL) -153 UPPER ALTON (IL)	53	5078	22947
IL-IL	97 MARION(BUS-IL) -100 MENDOTA (IL)	54	5716	21759
IL-IL	29 DANVILLE(BUS-IL) -100 MENDOTA (IL)	54	3041	13378
IL-IL	69 JACKSONVILLE(BUS-IL) -128 RANTOUL (IL)	55	3856	18344
IL-IL	44 EFFINGHAM (IL) -127 QUINCY (IL)	56	7305	31667
IL-IL	21 CHAMPAIGN-URBANA (IL) -69 JACKSONVILLE(BUS-IL)	56	4238	19575
IL-IL	32 DECATUR(BUS-IL) -76 KEWANEE (IL)	56	4991	23272
IL-IL	29 DANVILLE(BUS-IL) -86 LINCOLN (IL)	57	3931	18239
IL-IL	44 EFFINGHAM (IL) -69 JACKSONVILLE(BUS-IL)	57	5300	24075
IL-IL	17 CARLINVILLE (IL) -86 LINCOLN (IL)	58	755	3923
IL-IL	16 CARBONDALE (IL) -126 PRINCETON (IL)	58	5962	23888
IL-IL	122 PONTIAC (IL) -126 PRINCETON (IL)	58	2364	11538
IL-IL	13 BTN-NORMAL (IL) -98 MATTOON (IL)	58	4883	17334
IL-IL	32 DECATUR(BUS-IL) -122 PONTIAC (IL)	60	1302	7865
IL-IL	20 CENTRALIA (IL) -54 GLENVIEW (IL)	68	4426	18192
IL-IL	41 DWIGHT (IL) -69 JACKSONVILLE(BUS-IL)	68	1774	10041
IL-IL	20 CENTRALIA (IL) -51 GALESBURG (IL)	68	8579	35620
IL-IL	20 CENTRALIA (IL) -98 MATTOON (IL)	70	1410	5566
IL-IL	21 CHAMPAIGN-URBANA (IL) -86 LINCOLN (IL)	70	4648	19834
IL-IL	17 CARLINVILLE (IL) -122 PONTIAC (IL)	70	1867	9244
IL-IL	107 NAPERVILLE (IL) -118 PADUCAH(BUS-IL)	70	6122	28616
IL-IL	16 CARBONDALE (IL) -100 MENDOTA (IL)	71	7358	27672
IL-IL	29 DANVILLE(BUS-IL) -126 PRINCETON (IL)	73	4258	19479
IL-IL	54 GLENVIEW (IL) -100 MENDOTA (IL)	73	1816	7331
IL-IL	13 BTN-NORMAL (IL) -44 EFFINGHAM (IL)	73	6154	23763
IL-IL	16 CARBONDALE (IL) -127 QUINCY (IL)	74	11606	49959
IL-IL	17 CARLINVILLE (IL) -32 DECATUR(BUS-IL)	77	782	5964
IL-IL	17 CARLINVILLE (IL) -119 PEORIA (BUS-IL)	78	1905	11234
IL-IL	74 KANKAKEE (IL) -127 QUINCY (IL)	79	7426	33288
IL-IL	16 CARBONDALE (IL) -139 SPRINGFIELD (IL)	80	9712	39249
IL-IL	16 CARBONDALE (IL) -54 GLENVIEW (IL)	80	7027	25905
IL-IL	29 DANVILLE(BUS-IL) -139 SPRINGFIELD (IL)	80	6165	28069
IL-IL	54 GLENVIEW (IL) -98 MATTOON (IL)	82	4063	15416
IL-IL	51 GALESBURG (IL) -128 RANTOUL (IL)	82	7099	31628
IL-IL	41 DWIGHT (IL) -86 LINCOLN (IL)	82	1523	6823
IL-IL	38 DU QUOIN (IL) -97 MARION(BUS-IL)	82	547	2967
IL-IL	62 HOMEWOOD (IL) -118 PADUCAH(BUS-IL)	83	6389	29532
IL-IL	41 DWIGHT (IL) -54 GLENVIEW (IL)	83	1779	7585
IL-IL	29 DANVILLE(BUS-IL) -128 RANTOUL (IL)	84	590	4196
IL-IL	44 EFFINGHAM (IL) -153 UPPER ALTON (IL)	85	8623	38764
IL-IL	44 EFFINGHAM (IL) -100 MENDOTA (IL)	85	5486	23923
IL-IL	71 JOLIET (IL) -98 MATTOON (IL)	86	4326	18001
IL-IL	20 CENTRALIA (IL) -29 DANVILLE(BUS-IL)	87	3037	13982
IL-IL	13 BTN-NORMAL (IL) -20 CENTRALIA (IL)	88	9496	33093
IL-IL	38 DU QUOIN (IL) -100 MENDOTA (IL)	89	7649	32842
IL-IL	21 CHAMPAIGN-URBANA (IL) -76 KEWANEE (IL)	89	7714	32738
IL-IL	44 EFFINGHAM (IL) -122 PONTIAC (IL)	91	6189	26537
IL-IL	13 BTN-NORMAL (IL) -21 CHAMPAIGN-URBANA (IL)	93	5620	23338
IL-IL	20 CENTRALIA (IL) -44 EFFINGHAM (IL)	93	1256	4934
IL-IL	32 DECATUR(BUS-IL) -128 RANTOUL (IL)	93	750	5595
IL-IL	126 PRINCETON (IL) -139 SPRINGFIELD (IL)	95	5750	27615
IL-IL	119 PEORIA (BUS-IL) -128 RANTOUL (IL)	96	5535	27133
IL-IL	32 DECATUR(BUS-IL) -126 PRINCETON (IL)	101	6281	28046
IL-IL	69 JACKSONVILLE(BUS-IL) -126 PRINCETON (IL)	104	6352	34064
IL-IL	16 CARBONDALE (IL) -128 RANTOUL (IL)	104	5119	20244
IL-IL	54 GLENVIEW (IL) -127 QUINCY (IL)	107	9242	41136
IL-IL	74 KANKAKEE (IL) -86 LINCOLN (IL)	107	5006	22733
IL-IL	54 GLENVIEW (IL) -69 JACKSONVILLE(BUS-IL)	110	5289	26225
IL-IL	29 DANVILLE(BUS-IL) -41 DWIGHT (IL)	110	5668	26089
IL-IL	16 CARBONDALE (IL) -90 MACOMB (IL)	114	16625	70747
IL-IL	38 DU QUOIN (IL) -98 MATTOON (IL)	114	3297	13165
IL-IL	74 KANKAKEE (IL) -122 PONTIAC (IL)	116	3860	17145

MWRRI
State of Illinois
Station to Station Origin-Destination Data

States	Station Pair	Riders	Revenue	Passenger Miles
IL-IL	20 CENTRALIA (IL) -32 DECATUR(BUS-IL)	118	4276	20153
IL-IL	44 EFFINGHAM (IL) -126 PRINCETON (IL)	118	8133	35833
IL-IL	32 DECATUR(BUS-IL) -120 PLANO (IL)	118	5597	26582
IL-IL	69 JACKSONVILLE(BUS-IL) -86 LINCOLN (IL)	119	862	7707
IL-IL	32 DECATUR(BUS-IL) -41 DWIGHT (IL)	122	3157	18272
IL-IL	29 DANVILLE(BUS-IL) -98 MATTOON (IL)	123	1822	9992
IL-IL	54 GLENVIEW (IL) -76 KEWANEE (IL)	125	7254	32133
IL-IL	20 CENTRALIA (IL) -139 SPRINGFIELD (IL)	125	13725	54719
IL-IL	21 CHAMPAIGN-URBANA (IL) -122 PONTIAC (IL)	128	6640	28198
IL-IL	100 MENDOTA (IL) -126 PRINCETON (IL)	129	581	2829
IL-IL	54 GLENVIEW (IL) -90 MACOMB (IL)	130	9572	42742
IL-IL	29 DANVILLE(BUS-IL) -51 GALESBURG (IL)	130	11764	56715
IL-IL	32 DECATUR(BUS-IL) -54 GLENVIEW (IL)	132	5507	25105
IL-IL	76 KEWANEE (IL) -100 MENDOTA (IL)	135	4319	21269
IL-IL	74 KANKAKEE (IL) -76 KEWANEE (IL)	137	8405	40645
IL-IL	32 DECATUR(BUS-IL) -51 GALESBURG (IL)	137	12498	61118
IL-IL	16 CARBONDALE (IL) -51 GALESBURG (IL)	138	18696	79950
IL-IL	44 EFFINGHAM (IL) -97 MARION(BUS-IL)	141	4092	17427
IL-IL	98 MATTOON (IL) -119 PEORIA (BUS-IL)	142	10463	48321
IL-IL	32 DECATUR(BUS-IL) -98 MATTOON (IL)	144	2283	13061
IL-IL	29 DANVILLE(BUS-IL) -44 EFFINGHAM (IL)	148	3168	15997
IL-IL	21 CHAMPAIGN-URBANA (IL) -100 MENDOTA (IL)	149	8053	31221
IL-IL	69 JACKSONVILLE(BUS-IL) -122 PONTIAC (IL)	151	3159	19494
IL-IL	44 EFFINGHAM (IL) -139 SPRINGFIELD (IL)	154	14013	59108
IL-IL	29 DANVILLE(BUS-IL) -120 PLANO (IL)	154	7353	33194
IL-IL	32 DECATUR(BUS-IL) -74 KANKAKEE (IL)	155	3533	18327
IL-IL	21 CHAMPAIGN-URBANA (IL) -127 QUINCY (IL)	157	18403	77646
IL-IL	44 EFFINGHAM (IL) -128 RANTOUL (IL)	158	3387	13552
IL-IL	51 GALESBURG (IL) -98 MATTOON (IL)	162	17580	71750
IL-IL	100 MENDOTA (IL) -119 PEORIA (BUS-IL)	164	6967	38363
IL-IL	29 DANVILLE(BUS-IL) -74 KANKAKEE (IL)	165	3689	17866
IL-IL	119 PEORIA (BUS-IL) -122 PONTIAC (IL)	166	1790	12588
IL-IL	76 KEWANEE (IL) -126 PRINCETON (IL)	169	4687	22998
IL-IL	69 JACKSONVILLE(BUS-IL) -74 KANKAKEE (IL)	170	9828	47079
IL-IL	54 GLENVIEW (IL) -120 PLANO (IL)	170	2466	11745
IL-IL	69 JACKSONVILLE(BUS-IL) -153 UPPER ALTON (IL)	170	3015	18395
IL-IL	21 CHAMPAIGN-URBANA (IL) -119 PEORIA (BUS-IL)	173	10879	51274
IL-IL	20 CENTRALIA (IL) -119 PEORIA (BUS-IL)	173	16823	72946
IL-IL	38 DU QUOIN (IL) -74 KANKAKEE (IL)	174	10223	40261
IL-IL	44 EFFINGHAM (IL) -51 GALESBURG (IL)	177	18474	83194
IL-IL	126 PRINCETON (IL) -128 RANTOUL (IL)	179	9265	38926
IL-IL	32 DECATUR(BUS-IL) -44 EFFINGHAM (IL)	184	4166	21725
IL-IL	128 RANTOUL (IL) -139 SPRINGFIELD (IL)	186	13414	55728
IL-IL	54 GLENVIEW (IL) -86 LINCOLN (IL)	192	7917	33418
IL-IL	17 CARLINVILLE (IL) -69 JACKSONVILLE(BUS-IL)	195	1861	14612
IL-IL	21 CHAMPAIGN-URBANA (IL) -41 DWIGHT (IL)	195	10153	39236
IL-IL	74 KANKAKEE (IL) -90 MACOMB (IL)	198	18011	72504
IL-IL	74 KANKAKEE (IL) -100 MENDOTA (IL)	199	7067	27466
IL-IL	17 CARLINVILLE (IL) -126 PRINCETON (IL)	201	13384	66445
IL-IL	76 KEWANEE (IL) -119 PEORIA (BUS-IL)	204	2250	15530
IL-IL	32 DECATUR(BUS-IL) -86 LINCOLN (IL)	207	1552	13846
IL-IL	76 KEWANEE (IL) -90 MACOMB (IL)	209	3059	14866
IL-IL	29 DANVILLE(BUS-IL) -153 UPPER ALTON (IL)	212	18912	89232
IL-IL	20 CENTRALIA (IL) -97 MARION(BUS-IL)	218	3434	15507
IL-IL	17 CARLINVILLE (IL) -153 UPPER ALTON (IL)	224	1777	7383
IL-IL	51 GALESBURG (IL) -54 GLENVIEW (IL)	224	14227	64782
IL-IL	119 PEORIA (BUS-IL) -126 PRINCETON (IL)	226	8654	47832
IL-IL	29 DANVILLE(BUS-IL) -54 GLENVIEW (IL)	226	9202	40654
IL-IL	20 CENTRALIA (IL) -38 DU QUOIN (IL)	228	2020	7980
IL-IL	20 CENTRALIA (IL) -74 KANKAKEE (IL)	228	11242	44917
IL-IL	44 EFFINGHAM (IL) -54 GLENVIEW (IL)	229	12026	49445
IL-IL	54 GLENVIEW (IL) -122 PONTIAC (IL)	230	6188	25307
IL-IL	119 PEORIA (BUS-IL) -120 PLANO (IL)	230	11118	61011

MWRRI
State of Illinois
Station to Station Origin-Destination Data

States	Station Pair	Riders	Revenue	Passenger Miles
IL-IL	22 CHICAGO (IL) -118 PADUCAH(BUS-IL)	234	19720	88852
IL-IL	76 KEWANEE (IL) -127 QUINCY (IL)	241	6353	30644
IL-IL	97 MARION(BUS-IL) -98 MATTOON (IL)	243	8721	36624
IL-IL	90 MACOMB (IL) -119 PEORIA (BUS-IL)	248	3153	21059
IL-IL	69 JACKSONVILLE(BUS-IL) -127 QUINCY (IL)	249	28162	146671
IL-IL	21 CHAMPAIGN-URBANA (IL) -51 GALESBURG (IL)	252	21980	100690
IL-IL	119 PEORIA (BUS-IL) -127 QUINCY (IL)	255	6246	35976
IL-IL	17 CARLINVILLE (IL) -41 DWIGHT (IL)	257	8600	38787
IL-IL	54 GLENVIEW (IL) -126 PRINCETON (IL)	271	7652	33026
IL-IL	86 LINCOLN (IL) -107 NAPERVILLE (IL)	275	11319	51118
IL-IL	51 GALESBURG (IL) -126 PRINCETON (IL)	279	9429	46633
IL-IL	54 GLENVIEW (IL) -128 RANTOUL (IL)	283	8997	36735
IL-IL	17 CARLINVILLE (IL) -74 KANKAKEE (IL)	283	16786	79352
IL-IL	41 DWIGHT (IL) -119 PEORIA (BUS-IL)	287	4375	27249
IL-IL	98 MATTOON (IL) -107 NAPERVILLE (IL)	290	14969	58289
IL-IL	20 CENTRALIA (IL) -107 NAPERVILLE (IL)	292	19507	82039
IL-IL	71 JOLIET (IL) -126 PRINCETON (IL)	292	9505	41824
IL-IL	21 CHAMPAIGN-URBANA (IL) -126 PRINCETON (IL)	294	16738	68119
IL-IL	21 CHAMPAIGN-URBANA (IL) -38 DU QUOIN (IL)	296	11838	47381
IL-IL	21 CHAMPAIGN-URBANA (IL) -120 PLANO (IL)	297	12992	53196
IL-IL	120 PLANO (IL) -126 PRINCETON (IL)	297	3274	15757
IL-IL	74 KANKAKEE (IL) -126 PRINCETON (IL)	299	10550	47771
IL-IL	122 PONTIAC (IL) -153 UPPER ALTON (IL)	302	10604	49792
IL-IL	51 GALESBURG (IL) -100 MENDOTA (IL)	304	11894	57411
IL-IL	44 EFFINGHAM (IL) -74 KANKAKEE (IL)	307	11062	44179
IL-IL	74 KANKAKEE (IL) -139 SPRINGFIELD (IL)	315	17783	75815
IL-IL	51 GALESBURG (IL) -120 PLANO (IL)	327	14646	71845
IL-IL	71 JOLIET (IL) -122 PONTIAC (IL)	328	3783	18019
IL-IL	86 LINCOLN (IL) -119 PEORIA (BUS-IL)	345	3669	26199
IL-IL	74 KANKAKEE (IL) -98 MATTOON (IL)	346	10268	40457
IL-IL	13 BTN-NORMAL (IL) -74 KANKAKEE (IL)	354	15567	63789
IL-IL	16 CARBONDALE (IL) -107 NAPERVILLE (IL)	361	29030	121424
IL-IL	13 BTN-NORMAL (IL) -17 CARLINVILLE (IL)	364	7688	36412
IL-IL	17 CARLINVILLE (IL) -54 GLENVIEW (IL)	381	19057	92220
IL-IL	41 DWIGHT (IL) -107 NAPERVILLE (IL)	382	9443	39343
IL-IL	38 DU QUOIN (IL) -107 NAPERVILLE (IL)	384	28931	121238
IL-IL	44 EFFINGHAM (IL) -119 PEORIA (BUS-IL)	397	31921	146225
IL-IL	54 GLENVIEW (IL) -74 KANKAKEE (IL)	410	7290	29553
IL-IL	41 DWIGHT (IL) -71 JOLIET (IL)	425	3756	15315
IL-IL	100 MENDOTA (IL) -120 PLANO (IL)	432	2759	13386
IL-IL	32 DECATUR(BUS-IL) -153 UPPER ALTON (IL)	449	8075	49420
IL-IL	16 CARBONDALE (IL) -29 DANVILLE(BUS-IL)	463	22940	99958
IL-IL	21 CHAMPAIGN-URBANA (IL) -90 MACOMB (IL)	467	49667	205015
IL-IL	122 PONTIAC (IL) -139 SPRINGFIELD (IL)	482	10215	44862
IL-IL	74 KANKAKEE (IL) -97 MARION(BUS-IL)	510	33074	136667
IL-IL	86 LINCOLN (IL) -153 UPPER ALTON (IL)	513	10989	51795
IL-IL	97 MARION(BUS-IL) -107 NAPERVILLE (IL)	513	45685	180611
IL-IL	21 CHAMPAIGN-URBANA (IL) -139 SPRINGFIELD (IL)	515	37674	161245
IL-IL	13 BTN-NORMAL (IL) -41 DWIGHT (IL)	522	6477	26622
IL-IL	51 GALESBURG (IL) -74 KANKAKEE (IL)	533	39974	174153
IL-IL	13 BTN-NORMAL (IL) -69 JACKSONVILLE(BUS-IL)	536	8146	51994
IL-IL	16 CARBONDALE (IL) -44 EFFINGHAM (IL)	541	14803	58432
IL-IL	107 NAPERVILLE (IL) -122 PONTIAC (IL)	549	14807	66966
IL-IL	13 BTN-NORMAL (IL) -32 DECATUR(BUS-IL)	558	9265	55287
IL-IL	29 DANVILLE(BUS-IL) -62 HOMEWOOD (IL)	561	17177	78522
IL-IL	90 MACOMB (IL) -126 PRINCETON (IL)	561	23615	116221
IL-IL	62 HOMEWOOD (IL) -139 SPRINGFIELD (IL)	564	25659	117880
IL-IL	16 CARBONDALE (IL) -32 DECATUR(BUS-IL)	576	29344	130066
IL-IL	32 DECATUR(BUS-IL) -62 HOMEWOOD (IL)	580	18278	86941
IL-IL	51 GALESBURG (IL) -76 KEWANEE (IL)	583	3770	18075
IL-IL	29 DANVILLE(BUS-IL) -71 JOLIET (IL)	589	26177	118476
IL-IL	74 KANKAKEE (IL) -128 RANTOUL (IL)	597	8986	34607
IL-IL	41 DWIGHT (IL) -139 SPRINGFIELD (IL)	612	16073	68492

MWRRI
State of Illinois
Station to Station Origin-Destination Data

States	Station Pair	Riders	Revenue	Passenger Miles
IL-IL	120 PLANO (IL) -127 QUINCY (IL)	628	40490	198333
IL-IL	62 HOMEWOOD (IL) -74 KANKAKEE (IL)	632	5182	20233
IL-IL	69 JACKSONVILLE(BUS-IL) -107 NAPERVILLE (IL)	637	33067	159903
IL-IL	13 BTN-NORMAL (IL) -54 GLENVIEW (IL)	648	22880	91971
IL-IL	69 JACKSONVILLE(BUS-IL) -71 JOLIET (IL)	656	21449	120791
IL-IL	38 DU QUOIN (IL) -62 HOMEWOOD (IL)	658	43516	173709
IL-IL	32 DECATUR(BUS-IL) -107 NAPERVILLE (IL)	668	28264	134875
IL-IL	62 HOMEWOOD (IL) -69 JACKSONVILLE(BUS-IL)	676	33712	164937
IL-IL	90 MACOMB (IL) -120 PLANO (IL)	679	35805	176413
IL-IL	119 PEORIA (BUS-IL) -153 UPPER ALTON (IL)	695	22191	122940
IL-IL	126 PRINCETON (IL) -127 QUINCY (IL)	705	37940	185314
IL-IL	20 CENTRALIA (IL) -21 CHAMPAIGN-URBANA (IL)	745	23780	93088
IL-IL	21 CHAMPAIGN-URBANA (IL) -54 GLENVIEW (IL)	748	29288	107748
IL-IL	21 CHAMPAIGN-URBANA (IL) -44 EFFINGHAM (IL)	750	13440	53985
IL-IL	21 CHAMPAIGN-URBANA (IL) -153 UPPER ALTON (IL)	757	65614	291446
IL-IL	100 MENDOTA (IL) -127 QUINCY (IL)	792	47093	225746
IL-IL	17 CARLINVILLE (IL) -139 SPRINGFIELD (IL)	793	7492	30944
IL-IL	54 GLENVIEW (IL) -119 PEORIA (BUS-IL)	798	30266	148428
IL-IL	90 MACOMB (IL) -127 QUINCY (IL)	798	9318	44688
IL-IL	16 CARBONDALE (IL) -20 CENTRALIA (IL)	806	11384	44355
IL-IL	13 BTN-NORMAL (IL) -107 NAPERVILLE (IL)	810	28169	124758
IL-IL	44 EFFINGHAM (IL) -98 MATTOON (IL)	869	5866	23471
IL-IL	74 KANKAKEE (IL) -119 PEORIA (BUS-IL)	904	40104	202553
IL-IL	62 HOMEWOOD (IL) -128 RANTOUL (IL)	905	22446	81408
IL-IL	54 GLENVIEW (IL) -71 JOLIET (IL)	921	11939	50645
IL-IL	32 DECATUR(BUS-IL) -71 JOLIET (IL)	928	31847	172699
IL-IL	20 CENTRALIA (IL) -62 HOMEWOOD (IL)	930	54248	212918
IL-IL	13 BTN-NORMAL (IL) -62 HOMEWOOD (IL)	930	30568	137616
IL-IL	71 JOLIET (IL) -86 LINCOLN (IL)	950	24459	113007
IL-IL	107 NAPERVILLE (IL) -119 PEORIA (BUS-IL)	958	52876	275808
IL-IL	16 CARBONDALE (IL) -98 MATTOON (IL)	973	33309	131406
IL-IL	41 DWIGHT (IL) -153 UPPER ALTON (IL)	993	41729	182647
IL-IL	54 GLENVIEW (IL) -139 SPRINGFIELD (IL)	1014	50219	205926
IL-IL	90 MACOMB (IL) -100 MENDOTA (IL)	1021	48145	233791
IL-IL	74 KANKAKEE (IL) -153 UPPER ALTON (IL)	1029	68799	321951
IL-IL	17 CARLINVILLE (IL) -71 JOLIET (IL)	1046	40866	195580
IL-IL	44 EFFINGHAM (IL) -107 NAPERVILLE (IL)	1051	61207	239694
IL-IL	44 EFFINGHAM (IL) -62 HOMEWOOD (IL)	1066	48159	187537
IL-IL	51 GALESBURG (IL) -90 MACOMB (IL)	1070	8817	42781
IL-IL	16 CARBONDALE (IL) -38 DU QUOIN (IL)	1104	5567	22090
IL-IL	107 NAPERVILLE (IL) -128 RANTOUL (IL)	1153	41344	163741
IL-IL	29 DANVILLE(BUS-IL) -107 NAPERVILLE (IL)	1166	50179	223857
IL-IL	21 CHAMPAIGN-URBANA (IL) -98 MATTOON (IL)	1198	13644	53920
IL-IL	21 CHAMPAIGN-URBANA (IL) -71 JOLIET (IL)	1251	55323	206494
IL-IL	13 BTN-NORMAL (IL) -122 PONTIAC (IL)	1356	10576	43399
IL-IL	119 PEORIA (BUS-IL) -139 SPRINGFIELD (IL)	1445	27241	151730
IL-IL	76 KEWANEE (IL) -107 NAPERVILLE (IL)	1522	66879	322767
IL-IL	16 CARBONDALE (IL) -74 KANKAKEE (IL)	1550	97773	390486
IL-IL	17 CARLINVILLE (IL) -107 NAPERVILLE (IL)	1561	89618	396552
IL-IL	21 CHAMPAIGN-URBANA (IL) -74 KANKAKEE (IL)	1616	29728	116354
IL-IL	71 JOLIET (IL) -119 PEORIA (BUS-IL)	1618	37867	211913
IL-IL	62 HOMEWOOD (IL) -126 PRINCETON (IL)	1707	49803	217851
IL-IL	21 CHAMPAIGN-URBANA (IL) -97 MARION(BUS-IL)	1765	83757	345921
IL-IL	62 HOMEWOOD (IL) -97 MARION(BUS-IL)	1796	132648	538736
IL-IL	21 CHAMPAIGN-URBANA (IL) -128 RANTOUL (IL)	1880	6544	26313
IL-IL	107 NAPERVILLE (IL) -139 SPRINGFIELD (IL)	2051	98989	440890
IL-IL	54 GLENVIEW (IL) -153 UPPER ALTON (IL)	2059	127706	566276
IL-IL	62 HOMEWOOD (IL) -98 MATTOON (IL)	2131	81613	317540
IL-IL	21 CHAMPAIGN-URBANA (IL) -107 NAPERVILLE (IL)	2169	82834	338364
IL-IL	51 GALESBURG (IL) -127 QUINCY (IL)	2173	43544	208623
IL-IL	100 MENDOTA (IL) -107 NAPERVILLE (IL)	2285	26485	123417
IL-IL	13 BTN-NORMAL (IL) -86 LINCOLN (IL)	2419	19336	77411
IL-IL	107 NAPERVILLE (IL) -120 PLANO (IL)	2464	11678	56670

MWRRI
State of Illinois
Station to Station Origin-Destination Data

States	Station Pair	Riders	Revenue	Passenger Miles
IL-IL	22 CHICAGO (IL) -69 JACKSONVILLE(BUS-IL)	2938	125883	652209
IL-IL	107 NAPERVILLE (IL) -153 UPPER ALTON (IL)	2956	174482	848305
IL-IL	74 KANKAKEE (IL) -107 NAPERVILLE (IL)	3482	74358	292465
IL-IL	22 CHICAGO (IL) -120 PLANO (IL)	3869	39750	194246
IL-IL	86 LINCOLN (IL) -139 SPRINGFIELD (IL)	4198	30200	121731
IL-IL	22 CHICAGO (IL) -41 DWIGHT (IL)	4222	79696	312417
IL-IL	107 NAPERVILLE (IL) -126 PRINCETON (IL)	4379	70729	332779
IL-IL	22 CHICAGO (IL) -38 DU QUOIN (IL)	4384	321934	1258314
IL-IL	22 CHICAGO (IL) -29 DANVILLE(BUS-IL)	4465	165636	727772
IL-IL	22 CHICAGO (IL) -32 DECATUR(BUS-IL)	4788	183225	828342
IL-IL	71 JOLIET (IL) -107 NAPERVILLE (IL)	5340	87695	357789
IL-IL	62 HOMEWOOD (IL) -119 PEORIA (BUS-IL)	5459	224596	1043196
IL-IL	51 GALESBURG (IL) -107 NAPERVILLE (IL)	5587	285144	1357653
IL-IL	20 CENTRALIA (IL) -22 CHICAGO (IL)	5973	393711	1505112
IL-IL	16 CARBONDALE (IL) -21 CHAMPAIGN-URBANA (IL)	6578	300622	1184036
IL-IL	13 BTN-NORMAL (IL) -153 UPPER ALTON (IL)	6590	201595	876512
IL-IL	107 NAPERVILLE (IL) -127 QUINCY (IL)	6855	493422	2323981
IL-IL	22 CHICAGO (IL) -128 RANTOUL (IL)	6903	211291	779997
IL-IL	21 CHAMPAIGN-URBANA (IL) -62 HOMEWOOD (IL)	7425	209690	772154
IL-IL	22 CHICAGO (IL) -122 PONTIAC (IL)	7515	162299	698904
IL-IL	13 BTN-NORMAL (IL) -126 PRINCETON (IL)	7952	508313	1828942
IL-IL	22 CHICAGO (IL) -76 KEWANEE (IL)	8327	417973	1990909
IL-IL	16 CARBONDALE (IL) -62 HOMEWOOD (IL)	8354	600679	2372553
IL-IL	17 CARLINVILLE (IL) -22 CHICAGO (IL)	8677	433181	1952419
IL-IL	71 JOLIET (IL) -153 UPPER ALTON (IL)	8885	438252	1954671
IL-IL	90 MACOMB (IL) -107 NAPERVILLE (IL)	10294	615554	2913110
IL-IL	13 BTN-NORMAL (IL) -139 SPRINGFIELD (IL)	10517	169040	641559
IL-IL	22 CHICAGO (IL) -44 EFFINGHAM (IL)	11211	580530	2230900
IL-IL	62 HOMEWOOD (IL) -107 NAPERVILLE (IL)	11728	156723	599721
IL-IL	22 CHICAGO (IL) -54 GLENVIEW (IL)	11750	55319	199745
IL-IL	13 BTN-NORMAL (IL) -71 JOLIET (IL)	12107	244954	1053330
IL-IL	22 CHICAGO (IL) -97 MARION(BUS-IL)	12997	1060025	4197946
IL-IL	71 JOLIET (IL) -139 SPRINGFIELD (IL)	13206	449211	1954507
IL-IL	22 CHICAGO (IL) -86 LINCOLN (IL)	13533	495200	2124613
IL-IL	139 SPRINGFIELD (IL) -153 UPPER ALTON (IL)	13871	252066	998716
IL-IL	22 CHICAGO (IL) -98 MATTOON (IL)	15014	677986	2582322
IL-IL	22 CHICAGO (IL) -74 KANKAKEE (IL)	15075	214493	829134
IL-IL	22 CHICAGO (IL) -119 PEORIA (BUS-IL)	15710	537848	2654921
IL-IL	22 CHICAGO (IL) -100 MENDOTA (IL)	18659	337141	1534318
IL-IL	22 CHICAGO (IL) -126 PRINCETON (IL)	24133	535658	2490139
IL-IL	22 CHICAGO (IL) -71 JOLIET (IL)	25724	236979	977497
IL-IL	22 CHICAGO (IL) -127 QUINCY (IL)	33689	2641042	12307429
IL-IL	22 CHICAGO (IL) -51 GALESBURG (IL)	37391	2158653	10125567
IL-IL	22 CHICAGO (IL) -90 MACOMB (IL)	42373	2777756	13077142
IL-IL	22 CHICAGO (IL) -62 HOMEWOOD (IL)	50219	319521	1155046
IL-IL	16 CARBONDALE (IL) -22 CHICAGO (IL)	52103	4154968	15995516
IL-IL	22 CHICAGO (IL) -153 UPPER ALTON (IL)	66117	4040730	17058156
IL-IL	22 CHICAGO (IL) -107 NAPERVILLE (IL)	89587	528928	2451890
IL-IL	21 CHAMPAIGN-URBANA (IL) -22 CHICAGO (IL)	95811	3295267	12168006
IL-IL	13 BTN-NORMAL (IL) -22 CHICAGO (IL)	149296	4690879	18661937
IL-IL	22 CHICAGO (IL) -139 SPRINGFIELD (IL)	158404	7278710	29463088
IL-IN	10 BLOOMINGTON(BUS-IN) -21 CHAMPAIGN-URBANA (IL)	1	48	216
IL-IN	65 INDIANAPOLIS (IN) -118 PADUCAH(BUS-IL)	1	137	612
IL-IN	10 BLOOMINGTON(BUS-IN) -128 RANTOUL (IL)	1	107	489
IL-IN	94 MARCELINE -126 PRINCETON (IL)	1	86	433
IL-IN	65 INDIANAPOLIS (IN) -97 MARION(BUS-IL)	2	195	825
IL-IN	59 HMI-WTG-DET (IN) -118 PADUCAH(BUS-IL)	2	178	809
IL-IN	33 DEFIANCE (IN) -118 PADUCAH(BUS-IL)	4	473	2068
IL-IN	33 DEFIANCE (IN) -98 MATTOON (IL)	4	345	1388
IL-IN	16 CARBONDALE (IL) -94 MARCELINE	5	765	3520
IL-IN	29 DANVILLE(BUS-IL) -52 GARY INTERNATIONAL AIRPORT	5	271	1428
IL-IN	94 MARCELINE -97 MARION(BUS-IL)	6	905	4218
IL-IN	59 HMI-WTG-DET (IN) -97 MARION(BUS-IL)	6	473	1971

MWRRI
State of Illinois
Station to Station Origin-Destination Data

States	Station Pair	Riders	Revenue	Passenger Miles
IL-IN	10 BLOOMINGTON(BUS-IN) -90 MACOMB (IL)	6	700	3442
IL-IN	66 INDIANAPOLIS AIRPORT (IN) -86 LINCOLN (IL)	8	604	2662
IL-IN	52 GARY INTERNATIONAL AIRPORT -126 PRINCETON (IL)	8	200	962
IL-IN	26 COLUMBUS(BUS-IN) -127 QUINCY (IL)	8	953	4656
IL-IN	10 BLOOMINGTON(BUS-IN) -126 PRINCETON (IL)	8	580	2821
IL-IN	69 JACKSONVILLE(BUS-IL) -94 MARCELINE	8	1005	5222
IL-IN	33 DEFIANCE (IN) -122 PONTIAC (IL)	8	562	2332
IL-IN	10 BLOOMINGTON(BUS-IN) -127 QUINCY (IL)	8	1041	5129
IL-IN	101 MICHIGAN CITY (IN) -118 PADUCAH(BUS-IL)	8	779	3588
IL-IN	10 BLOOMINGTON(BUS-IN) -51 GALESBURG (IL)	8	897	4406
IL-IN	10 BLOOMINGTON(BUS-IN) -122 PONTIAC (IL)	8	617	2934
IL-IN	52 GARY INTERNATIONAL AIRPORT -69 JACKSONVILLE(BUS-IL)	10	438	2327
IL-IN	21 CHAMPAIGN-URBANA (IL) -94 MARCELINE	11	1220	5846
IL-IN	97 MARION(BUS-IL) -158 WATERLOO (BUS-IN)	11	1302	5575
IL-IN	118 PADUCAH(BUS-IL) -156 WARSAW (IN)	11	1249	5567
IL-IN	97 MARION(BUS-IL) -156 WARSAW (IN)	12	1276	5302
IL-IN	100 MENDOTA (IL) -149 TERRE HAUTE(BUS-IN)	13	895	4098
IL-IN	38 DU QUOIN (IL) -156 WARSAW (IN)	13	1290	5236
IL-IN	33 DEFIANCE (IN) -97 MARION(BUS-IL)	14	1777	7316
IL-IN	10 BLOOMINGTON(BUS-IN) -139 SPRINGFIELD (IL)	15	1402	6635
IL-IN	118 PADUCAH(BUS-IL) -121 PLYMOUTH (IN)	15	1550	6965
IL-IN	26 COLUMBUS(BUS-IN) -126 PRINCETON (IL)	16	1174	5610
IL-IN	10 BLOOMINGTON(BUS-IN) -13 BTN-NORMAL (IL)	16	1305	6153
IL-IN	29 DANVILLE(BUS-IL) -94 MARCELINE	17	2006	9935
IL-IN	29 DANVILLE(BUS-IL) -53 GARY INTERNATIONAL AIRPORT (IN)	18	901	4742
IL-IN	120 PLANO (IL) -149 TERRE HAUTE(BUS-IN)	18	1012	4964
IL-IN	41 DWIGHT (IL) -149 TERRE HAUTE(BUS-IN)	18	1139	5381
IL-IN	38 DU QUOIN (IL) -158 WATERLOO (BUS-IN)	18	1982	8339
IL-IN	32 DECATUR(BUS-IL) -158 WATERLOO (BUS-IN)	18	1368	6305
IL-IN	16 CARBONDALE (IL) -156 WARSAW (IN)	19	1916	7780
IL-IN	16 CARBONDALE (IL) -33 DEFIANCE (IN)	19	2354	9507
IL-IN	17 CARLINVILLE (IL) -33 DEFIANCE (IN)	20	1867	8230
IL-IN	29 DANVILLE(BUS-IL) -158 WATERLOO (BUS-IN)	20	1749	8627
IL-IN	118 PADUCAH(BUS-IL) -158 WATERLOO (BUS-IN)	21	2532	11520
IL-IN	76 KEWANEE (IL) -149 TERRE HAUTE(BUS-IN)	21	1976	9796
IL-IN	59 HMI-WTG-DET (IN) -90 MACOMB (IL)	21	1394	6839
IL-IN	51 GALESBURG (IL) -158 WATERLOO (BUS-IN)	21	1976	9390
IL-IN	97 MARION(BUS-IL) -121 PLYMOUTH (IN)	21	2081	8677
IL-IN	65 INDIANAPOLIS (IN) -69 JACKSONVILLE(BUS-IL)	22	1932	9260
IL-IN	33 DEFIANCE (IN) -126 PRINCETON (IL)	22	1531	6535
IL-IN	59 HMI-WTG-DET (IN) -69 JACKSONVILLE(BUS-IL)	24	1158	5625
IL-IN	32 DECATUR(BUS-IL) -94 MARCELINE	24	2851	14242
IL-IN	59 HMI-WTG-DET (IN) -76 KEWANEE (IL)	25	1310	6383
IL-IN	86 LINCOLN (IL) -158 WATERLOO (BUS-IN)	25	1840	8337
IL-IN	33 DEFIANCE (IN) -86 LINCOLN (IL)	25	2055	8743
IL-IN	90 MACOMB (IL) -149 TERRE HAUTE(BUS-IN)	26	2806	13938
IL-IN	20 CENTRALIA (IL) -158 WATERLOO (BUS-IN)	26	2640	11136
IL-IN	16 CARBONDALE (IL) -59 HMI-WTG-DET (IN)	26	2099	8506
IL-IN	33 DEFIANCE (IN) -51 GALESBURG (IL)	27	2768	12493
IL-IN	86 LINCOLN (IL) -149 TERRE HAUTE(BUS-IN)	27	2351	10440
IL-IN	17 CARLINVILLE (IL) -158 WATERLOO (BUS-IN)	27	2344	10922
IL-IN	21 CHAMPAIGN-URBANA (IL) -158 WATERLOO (BUS-IN)	27	1958	8328
IL-IN	122 PONTIAC (IL) -158 WATERLOO (BUS-IN)	28	1680	7513
IL-IN	44 EFFINGHAM (IL) -158 WATERLOO (BUS-IN)	29	2571	10886
IL-IN	97 MARION(BUS-IL) -101 MICHIGAN CITY (IN)	31	2771	11465
IL-IN	13 BTN-NORMAL (IL) -59 HMI-WTG-DET (IN)	31	1015	4434
IL-IN	54 GLENVIEW (IL) -149 TERRE HAUTE(BUS-IN)	32	1790	8049
IL-IN	13 BTN-NORMAL (IL) -26 COLUMBUS(BUS-IN)	33	2654	12317
IL-IN	59 HMI-WTG-DET (IN) -126 PRINCETON (IL)	34	872	4100
IL-IN	53 GARY INTERNATIONAL AIRPORT (IN) -126 PRINCETON (IL)	37	973	4680
IL-IN	33 DEFIANCE (IN) -69 JACKSONVILLE(BUS-IL)	40	3647	16497
IL-IN	16 CARBONDALE (IL) -158 WATERLOO (BUS-IN)	40	4649	19530
IL-IN	16 CARBONDALE (IL) -121 PLYMOUTH (IN)	41	3946	16063

MWRRI
State of Illinois
Station to Station Origin-Destination Data

States	Station Pair	Riders	Revenue	Passenger Miles
IL-IN	51 GALESBURG (IL) -101 MICHIGAN CITY (IN)	41	2725	13402
IL-IN	69 JACKSONVILLE(BUS-IL) -158 WATERLOO (BUS-IN)	42	3528	16623
IL-IN	86 LINCOLN (IL) -156 WARSAW (IN)	42	2551	11128
IL-IN	59 HMI-WTG-DET (IN) -100 MENDOTA (IL)	42	896	4143
IL-IN	69 JACKSONVILLE(BUS-IL) -80 LAFAYETTE (IN)	42	3002	14783
IL-IN	51 GALESBURG (IL) -66 INDIANAPOLIS AIRPORT (IN)	43	4369	20275
IL-IN	38 DU QUOIN (IL) -149 TERRE HAUTE(BUS-IN)	45	1532	7742
IL-IN	69 JACKSONVILLE(BUS-IL) -101 MICHIGAN CITY (IN)	46	2446	12543
IL-IN	17 CARLINVILLE (IL) -156 WARSAW (IN)	46	3369	15302
IL-IN	52 GARY INTERNATIONAL AIRPORT -86 LINCOLN (IL)	46	1813	8355
IL-IN	122 PONTIAC (IL) -149 TERRE HAUTE(BUS-IN)	46	3274	15053
IL-IN	53 GARY INTERNATIONAL AIRPORT (IN) -69 JACKSONVILLE(BUS-IL)	48	2194	11655
IL-IN	13 BTN-NORMAL (IL) -156 WARSAW (IN)	48	2634	11202
IL-IN	26 COLUMBUS(BUS-IN) -51 GALESBURG (IL)	48	5128	24911
IL-IN	17 CARLINVILLE (IL) -149 TERRE HAUTE(BUS-IN)	49	4793	22373
IL-IN	127 QUINCY (IL) -149 TERRE HAUTE(BUS-IN)	50	6409	29705
IL-IN	51 GALESBURG (IL) -149 TERRE HAUTE(BUS-IN)	51	5539	25808
IL-IN	10 BLOOMINGTON(BUS-IN) -17 CARLINVILLE (IL)	51	5110	24750
IL-IN	59 HMI-WTG-DET (IN) -86 LINCOLN (IL)	52	1985	8986
IL-IN	17 CARLINVILLE (IL) -26 COLUMBUS(BUS-IN)	52	5146	24622
IL-IN	13 BTN-NORMAL (IL) -110 NEW CASTLE(BUS-IN)	52	4435	19777
IL-IN	52 GARY INTERNATIONAL AIRPORT -122 PONTIAC (IL)	52	1348	6086
IL-IN	86 LINCOLN (IL) -121 PLYMOUTH (IN)	53	2893	12777
IL-IN	59 HMI-WTG-DET (IN) -127 QUINCY (IL)	55	4280	21057
IL-IN	51 GALESBURG (IL) -59 HMI-WTG-DET (IN)	55	3236	15810
IL-IN	126 PRINCETON (IL) -149 TERRE HAUTE(BUS-IN)	56	3801	18726
IL-IN	53 GARY INTERNATIONAL AIRPORT (IN) -97 MARION(BUS-IL)	56	4633	19525
IL-IN	149 TERRE HAUTE(BUS-IN) -153 UPPER ALTON (IL)	57	5979	27683
IL-IN	13 BTN-NORMAL (IL) -121 PLYMOUTH (IN)	58	2832	12174
IL-IN	32 DECATUR(BUS-IL) -52 GARY INTERNATIONAL AIRPORT	60	2486	11811
IL-IN	29 DANVILLE(BUS-IL) -101 MICHIGAN CITY (IN)	60	2901	13038
IL-IN	51 GALESBURG (IL) -156 WARSAW (IN)	60	4947	23062
IL-IN	29 DANVILLE(BUS-IL) -59 HMI-WTG-DET (IN)	62	2500	11032
IL-IN	121 PLYMOUTH (IN) -122 PONTIAC (IL)	64	2667	11455
IL-IN	62 HOMEWOOD (IL) -158 WATERLOO (BUS-IN)	65	2993	12685
IL-IN	101 MICHIGAN CITY (IN) -126 PRINCETON (IL)	67	2285	10660
IL-IN	80 LAFAYETTE (IN) -126 PRINCETON (IL)	68	3523	15935
IL-IN	66 INDIANAPOLIS AIRPORT (IN) -119 PEORIA (BUS-IL)	68	5260	24978
IL-IN	32 DECATUR(BUS-IL) -101 MICHIGAN CITY (IN)	69	3372	15613
IL-IN	26 COLUMBUS(BUS-IN) -122 PONTIAC (IL)	70	5075	23722
IL-IN	32 DECATUR(BUS-IL) -33 DEFIANCE (IN)	70	6033	25630
IL-IN	32 DECATUR(BUS-IL) -59 HMI-WTG-DET (IN)	72	3011	13622
IL-IN	17 CARLINVILLE (IL) -121 PLYMOUTH (IN)	72	4857	22357
IL-IN	20 CENTRALIA (IL) -156 WARSAW (IN)	73	6480	26300
IL-IN	41 DWIGHT (IL) -121 PLYMOUTH (IN)	75	2906	11946
IL-IN	51 GALESBURG (IL) -121 PLYMOUTH (IN)	76	5744	27142
IL-IN	41 DWIGHT (IL) -156 WARSAW (IN)	79	3541	14453
IL-IN	33 DEFIANCE (IN) -74 KANKAKEE (IL)	79	4948	19609
IL-IN	69 JACKSONVILLE(BUS-IL) -156 WARSAW (IN)	83	5925	27583
IL-IN	126 PRINCETON (IL) -156 WARSAW (IN)	83	4276	17888
IL-IN	33 DEFIANCE (IN) -139 SPRINGFIELD (IL)	85	7556	32195
IL-IN	26 COLUMBUS(BUS-IN) -139 SPRINGFIELD (IL)	87	8048	37561
IL-IN	20 CENTRALIA (IL) -149 TERRE HAUTE(BUS-IN)	88	2302	12173
IL-IN	17 CARLINVILLE (IL) -52 GARY INTERNATIONAL AIRPORT	88	4527	21754
IL-IN	21 CHAMPAIGN-URBANA (IL) -59 HMI-WTG-DET (IN)	88	3156	12550
IL-IN	16 CARBONDALE (IL) -149 TERRE HAUTE(BUS-IN)	89	3561	17259
IL-IN	13 BTN-NORMAL (IL) -33 DEFIANCE (IN)	90	6888	28693
IL-IN	52 GARY INTERNATIONAL AIRPORT -119 PEORIA (BUS-IL)	90	3233	17330
IL-IN	65 INDIANAPOLIS (IN) -126 PRINCETON (IL)	91	6284	27991
IL-IN	29 DANVILLE(BUS-IL) -33 DEFIANCE (IN)	91	8820	40073
IL-IN	66 INDIANAPOLIS AIRPORT (IN) -139 SPRINGFIELD (IL)	93	8083	35598
IL-IN	10 BLOOMINGTON(BUS-IN) -120 PLANO (IL)	94	6006	29006
IL-IN	80 LAFAYETTE (IN) -118 PADUCAH(BUS-IL)	97	10907	49186

MWRRI
State of Illinois
Station to Station Origin-Destination Data

States	Station Pair	Riders	Revenue	Passenger Miles
IL-IN	98 MATTOON (IL) -156 WARSAW (IN)	99	6893	27858
IL-IN	10 BLOOMINGTON(BUS-IN) -100 MENDOTA (IL)	99	6970	33774
IL-IN	13 BTN-NORMAL (IL) -52 GARY INTERNATIONAL AIRPORT	100	3988	14834
IL-IN	121 PLYMOUTH (IN) -126 PRINCETON (IL)	101	4487	19253
IL-IN	32 DECATUR(BUS-IL) -156 WARSAW (IN)	105	6638	29630
IL-IN	26 COLUMBUS(BUS-IN) -120 PLANO (IL)	107	6719	31822
IL-IN	122 PONTIAC (IL) -156 WARSAW (IN)	109	5206	22091
IL-IN	21 CHAMPAIGN-URBANA (IL) -33 DEFIANCE (IN)	110	8778	35099
IL-IN	69 JACKSONVILLE(BUS-IL) -121 PLYMOUTH (IN)	112	7249	34438
IL-IN	10 BLOOMINGTON(BUS-IN) -153 UPPER ALTON (IL)	115	12286	59045
IL-IN	41 DWIGHT (IL) -53 GARY INTERNATIONAL AIRPORT (IN)	118	2706	11443
IL-IN	29 DANVILLE(BUS-IL) -156 WARSAW (IN)	119	8739	42502
IL-IN	33 DEFIANCE (IN) -119 PEORIA (BUS-IL)	121	10020	43859
IL-IN	119 PEORIA (BUS-IL) -158 WATERLOO (BUS-IN)	127	9502	43898
IL-IN	107 NAPERVILLE (IL) -149 TERRE HAUTE(BUS-IN)	127	7093	33060
IL-IN	52 GARY INTERNATIONAL AIRPORT -139 SPRINGFIELD (IL)	131	6442	27347
IL-IN	139 SPRINGFIELD (IL) -149 TERRE HAUTE(BUS-IN)	131	12339	54575
IL-IN	33 DEFIANCE (IN) -153 UPPER ALTON (IL)	132	13492	59373
IL-IN	53 GARY INTERNATIONAL AIRPORT (IN) -86 LINCOLN (IL)	132	5153	23744
IL-IN	13 BTN-NORMAL (IL) -105 MUNCIE(BUS-IN)	133	12393	52269
IL-IN	13 BTN-NORMAL (IL) -158 WATERLOO (BUS-IN)	137	9318	41514
IL-IN	153 UPPER ALTON (IL) -158 WATERLOO (BUS-IN)	139	13109	60702
IL-IN	33 DEFIANCE (IN) -54 GLENVIEW (IL)	140	7481	29442
IL-IN	13 BTN-NORMAL (IL) -66 INDIANAPOLIS AIRPORT (IN)	141	10819	45549
IL-IN	44 EFFINGHAM (IL) -156 WARSAW (IN)	143	10915	44216
IL-IN	126 PRINCETON (IL) -158 WATERLOO (BUS-IN)	154	10735	43549
IL-IN	29 DANVILLE(BUS-IL) -80 LAFAYETTE (IN)	158	4124	25894
IL-IN	17 CARLINVILLE (IL) -66 INDIANAPOLIS AIRPORT (IN)	159	14811	67313
IL-IN	33 DEFIANCE (IN) -71 JOLIET (IL)	161	9297	37166
IL-IN	59 HMI-WTG-DET (IN) -139 SPRINGFIELD (IL)	166	7435	33464
IL-IN	32 DECATUR(BUS-IL) -121 PLYMOUTH (IN)	168	9732	43424
IL-IN	62 HOMEWOOD (IL) -101 MICHIGAN CITY (IN)	176	1253	6504
IL-IN	16 CARBONDALE (IL) -50 FT. WAYNE(IN)	176	19877	80460
IL-IN	119 PEORIA (BUS-IL) -156 WARSAW (IN)	177	10258	49376
IL-IN	29 DANVILLE(BUS-IL) -121 PLYMOUTH (IN)	178	11959	59250
IL-IN	59 HMI-WTG-DET (IN) -153 UPPER ALTON (IL)	179	10436	48951
IL-IN	44 EFFINGHAM (IL) -121 PLYMOUTH (IN)	180	12550	51007
IL-IN	153 UPPER ALTON (IL) -156 WARSAW (IN)	184	14948	67571
IL-IN	41 DWIGHT (IL) -80 LAFAYETTE (IN)	184	9099	37538
IL-IN	101 MICHIGAN CITY (IN) -119 PEORIA (BUS-IL)	185	8165	41152
IL-IN	26 COLUMBUS(BUS-IN) -153 UPPER ALTON (IL)	188	19922	94640
IL-IN	54 GLENVIEW (IL) -156 WARSAW (IN)	192	6182	24320
IL-IN	32 DECATUR(BUS-IL) -53 GARY INTERNATIONAL AIRPORT (IN)	193	7972	37871
IL-IN	110 NEW CASTLE(BUS-IN) -153 UPPER ALTON (IL)	195	20839	99729
IL-IN	80 LAFAYETTE (IN) -97 MARION(BUS-IL)	196	21031	88654
IL-IN	10 BLOOMINGTON(BUS-IN) -54 GLENVIEW (IL)	197	11435	53989
IL-IN	74 KANKAKEE (IL) -149 TERRE HAUTE(BUS-IN)	197	6916	34754
IL-IN	74 KANKAKEE (IL) -156 WARSAW (IN)	199	8246	32784
IL-IN	50 FT. WAYNE(IN) -86 LINCOLN (IL)	202	14359	61758
IL-IN	26 COLUMBUS(BUS-IN) -54 GLENVIEW (IL)	205	11656	53812
IL-IN	54 GLENVIEW (IL) -101 MICHIGAN CITY (IN)	208	3416	14569
IL-IN	53 GARY INTERNATIONAL AIRPORT (IN) -122 PONTIAC (IL)	210	5407	24404
IL-IN	94 MARCELINE -107 NAPERVILLE (IL)	212	16801	84246
IL-IN	65 INDIANAPOLIS (IN) -86 LINCOLN (IL)	215	17583	77565
IL-IN	139 SPRINGFIELD (IL) -158 WATERLOO (BUS-IN)	217	17472	78880
IL-IN	71 JOLIET (IL) -149 TERRE HAUTE(BUS-IN)	217	12823	58339
IL-IN	59 HMI-WTG-DET (IN) -119 PEORIA (BUS-IL)	218	7939	40389
IL-IN	80 LAFAYETTE (IN) -86 LINCOLN (IL)	219	14115	62890
IL-IN	17 CARLINVILLE (IL) -50 FT. WAYNE(IN)	220	18381	82139
IL-IN	17 CARLINVILLE (IL) -53 GARY INTERNATIONAL AIRPORT (IN)	223	11484	55184
IL-IN	74 KANKAKEE (IL) -158 WATERLOO (BUS-IN)	223	12097	51951
IL-IN	51 GALESBURG (IL) -80 LAFAYETTE (IN)	224	19113	90228
IL-IN	54 GLENVIEW (IL) -121 PLYMOUTH (IN)	231	5966	23517

MWRRI
State of Illinois
Station to Station Origin-Destination Data

States	Station Pair	Riders	Revenue	Passenger Miles
IL-IN	52 GARY INTERNATIONAL AIRPORT -62 HOMEWOOD (IL)	236	2568	9200
IL-IN	139 SPRINGFIELD (IL) -156 WARSAW (IN)	236	16017	69846
IL-IN	44 EFFINGHAM (IL) -149 TERRE HAUTE(BUS-IN)	248	3142	21360
IL-IN	52 GARY INTERNATIONAL AIRPORT -153 UPPER ALTON (IL)	261	15456	73284
IL-IN	41 DWIGHT (IL) -158 WATERLOO (BUS-IN)	266	15394	67076
IL-IN	50 FT. WAYNE(IN) -98 MATTOON (IL)	276	21982	88511
IL-IN	13 BTN-NORMAL (IL) -53 GARY INTERNATIONAL AIRPORT (IN)	276	10159	40872
IL-IN	50 FT. WAYNE(IN) -51 GALESBURG (IL)	277	25433	116524
IL-IN	119 PEORIA (BUS-IL) -121 PLYMOUTH (IN)	286	14950	72625
IL-IN	50 FT. WAYNE(IN) -122 PONTIAC (IL)	292	16846	70549
IL-IN	74 KANKAKEE (IL) -121 PLYMOUTH (IN)	292	10258	40913
IL-IN	13 BTN-NORMAL (IL) -149 TERRE HAUTE(BUS-IN)	297	23992	105756
IL-IN	80 LAFAYETTE (IN) -122 PONTIAC (IL)	301	15351	67054
IL-IN	121 PLYMOUTH (IN) -153 UPPER ALTON (IL)	323	24226	110788
IL-IN	71 JOLIET (IL) -156 WARSAW (IN)	325	11920	48057
IL-IN	41 DWIGHT (IL) -66 INDIANAPOLIS AIRPORT (IN)	331	21288	89907
IL-IN	17 CARLINVILLE (IL) -80 LAFAYETTE (IN)	332	27546	117905
IL-IN	22 CHICAGO (IL) -105 MUNCIE(BUS-IN)	349	19707	93222
IL-IN	121 PLYMOUTH (IN) -139 SPRINGFIELD (IL)	351	21558	95034
IL-IN	53 GARY INTERNATIONAL AIRPORT (IN) -119 PEORIA (BUS-IL)	352	12958	67649
IL-IN	54 GLENVIEW (IL) -158 WATERLOO (BUS-IN)	355	15998	69281
IL-IN	21 CHAMPAIGN-URBANA (IL) -149 TERRE HAUTE(BUS-IN)	357	6177	37101
IL-IN	107 NAPERVILLE (IL) -110 NEW CASTLE(BUS-IN)	368	21721	103793
IL-IN	62 HOMEWOOD (IL) -66 INDIANAPOLIS AIRPORT (IN)	368	19280	78811
IL-IN	26 COLUMBUS(BUS-IN) -74 KANKAKEE (IL)	373	24718	112404
IL-IN	21 CHAMPAIGN-URBANA (IL) -50 FT. WAYNE(IN)	383	26375	105658
IL-IN	54 GLENVIEW (IL) -66 INDIANAPOLIS AIRPORT (IN)	390	20101	83754
IL-IN	65 INDIANAPOLIS (IN) -122 PONTIAC (IL)	390	26673	115697
IL-IN	128 RANTOUL (IL) -149 TERRE HAUTE(BUS-IN)	392	8178	46269
IL-IN	21 CHAMPAIGN-URBANA (IL) -156 WARSAW (IN)	394	23217	93335
IL-IN	53 GARY INTERNATIONAL AIRPORT (IN) -139 SPRINGFIELD (IL)	401	19212	83731
IL-IN	10 BLOOMINGTON(BUS-IN) -74 KANKAKEE (IL)	413	27806	128987
IL-IN	38 DU QUOIN (IL) -50 FT. WAYNE(IN)	442	50780	192642
IL-IN	107 NAPERVILLE (IL) -158 WATERLOO (BUS-IN)	506	26635	104749
IL-IN	71 JOLIET (IL) -121 PLYMOUTH (IN)	516	15634	63449
IL-IN	66 INDIANAPOLIS AIRPORT (IN) -153 UPPER ALTON (IL)	532	55378	242448
IL-IN	66 INDIANAPOLIS AIRPORT (IN) -107 NAPERVILLE (IL)	555	29410	126038
IL-IN	10 BLOOMINGTON(BUS-IN) -71 JOLIET (IL)	564	35226	166363
IL-IN	32 DECATUR(BUS-IL) -80 LAFAYETTE (IN)	568	38499	172003
IL-IN	51 GALESBURG (IL) -65 INDIANAPOLIS (IN)	571	58558	271735
IL-IN	21 CHAMPAIGN-URBANA (IL) -121 PLYMOUTH (IN)	575	30193	121801
IL-IN	22 CHICAGO (IL) -94 MARCELINE	577	50694	246588
IL-IN	62 HOMEWOOD (IL) -149 TERRE HAUTE(BUS-IN)	578	25216	120214
IL-IN	26 COLUMBUS(BUS-IN) -71 JOLIET (IL)	638	39173	181200
IL-IN	52 GARY INTERNATIONAL AIRPORT -107 NAPERVILLE (IL)	650	8662	33814
IL-IN	54 GLENVIEW (IL) -80 LAFAYETTE (IN)	665	24620	97791
IL-IN	32 DECATUR(BUS-IL) -65 INDIANAPOLIS (IN)	666	56641	251112
IL-IN	33 DEFIANCE (IN) -107 NAPERVILLE (IL)	694	41467	154110
IL-IN	71 JOLIET (IL) -80 LAFAYETTE (IN)	714	28492	119912
IL-IN	13 BTN-NORMAL (IL) -50 FT. WAYNE(IN)	718	46803	196686
IL-IN	53 GARY INTERNATIONAL AIRPORT (IN) -153 UPPER ALTON (IL)	719	42628	202126
IL-IN	107 NAPERVILLE (IL) -156 WARSAW (IN)	735	26610	102207
IL-IN	101 MICHIGAN CITY (IN) -107 NAPERVILLE (IL)	745	14322	61066
IL-IN	53 GARY INTERNATIONAL AIRPORT (IN) -71 JOLIET (IL)	753	10975	45961
IL-IN	50 FT. WAYNE(IN) -153 UPPER ALTON (IL)	778	71100	316780
IL-IN	26 COLUMBUS(BUS-IN) -107 NAPERVILLE (IL)	780	45498	214483
IL-IN	62 HOMEWOOD (IL) -80 LAFAYETTE (IN)	802	30030	117116
IL-IN	10 BLOOMINGTON(BUS-IN) -107 NAPERVILLE (IL)	826	52716	236361
IL-IN	65 INDIANAPOLIS (IN) -119 PEORIA (BUS-IL)	840	69214	313146
IL-IN	20 CENTRALIA (IL) -50 FT. WAYNE(IN)	853	90327	342142
IL-IN	71 JOLIET (IL) -158 WATERLOO (BUS-IN)	866	42818	186997
IL-IN	80 LAFAYETTE (IN) -119 PEORIA (BUS-IL)	866	54143	259076
IL-IN	50 FT. WAYNE(IN) -76 KEWANEE (IL)	908	80369	354038

MWRRI
State of Illinois
Station to Station Origin-Destination Data

States	Station Pair	Riders	Revenue	Passenger Miles
IL-IN	53 GARY INTERNATIONAL AIRPORT (IN) -62 HOMEWOOD (IL)	916	9971	35720
IL-IN	50 FT. WAYNE(IN) -139 SPRINGFIELD (IL)	1007	78346	337268
IL-IN	107 NAPERVILLE (IL) -121 PLYMOUTH (IN)	1148	33765	130919
IL-IN	53 GARY INTERNATIONAL AIRPORT (IN) -107 NAPERVILLE (IL)	1257	16476	65389
IL-IN	80 LAFAYETTE (IN) -139 SPRINGFIELD (IL)	1277	93171	403562
IL-IN	50 FT. WAYNE(IN) -100 MENDOTA (IL)	1326	78584	307545
IL-IN	50 FT. WAYNE(IN) -90 MACOMB (IL)	1338	138987	616616
IL-IN	26 COLUMBUS(BUS-IN) -62 HOMEWOOD (IL)	1351	79008	360764
IL-IN	17 CARLINVILLE (IL) -65 INDIANAPOLIS (IN)	1434	140186	615224
IL-IN	22 CHICAGO (IL) -149 TERRE HAUTE(BUS-IN)	1452	73445	335499
IL-IN	65 INDIANAPOLIS (IN) -139 SPRINGFIELD (IL)	1766	160362	688866
IL-IN	50 FT. WAYNE(IN) -120 PLANO (IL)	1799	91723	361663
IL-IN	80 LAFAYETTE (IN) -153 UPPER ALTON (IL)	1806	157924	700669
IL-IN	44 EFFINGHAM (IL) -50 FT. WAYNE(IN)	1853	164247	644736
IL-IN	50 FT. WAYNE(IN) -127 QUINCY (IL)	1899	219152	981934
IL-IN	10 BLOOMINGTON(BUS-IN) -62 HOMEWOOD (IL)	2059	122604	576251
IL-IN	22 CHICAGO (IL) -110 NEW CASTLE(BUS-IN)	2088	118213	528377
IL-IN	80 LAFAYETTE (IN) -107 NAPERVILLE (IL)	2152	85612	342124
IL-IN	62 HOMEWOOD (IL) -65 INDIANAPOLIS (IN)	2368	130500	520938
IL-IN	13 BTN-NORMAL (IL) -65 INDIANAPOLIS (IN)	2594	206355	853357
IL-IN	22 CHICAGO (IL) -26 COLUMBUS(BUS-IN)	2607	149937	641373
IL-IN	41 DWIGHT (IL) -50 FT. WAYNE(IN)	2779	160577	619628
IL-IN	41 DWIGHT (IL) -65 INDIANAPOLIS (IN)	2993	203733	831937
IL-IN	13 BTN-NORMAL (IL) -80 LAFAYETTE (IN)	3327	226562	848364
IL-IN	50 FT. WAYNE(IN) -126 PRINCETON (IL)	3442	237393	874162
IL-IN	50 FT. WAYNE(IN) -128 RANTOUL (IL)	3631	250562	951450
IL-IN	10 BLOOMINGTON(BUS-IN) -22 CHICAGO (IL)	3654	224243	939135
IL-IN	50 FT. WAYNE(IN) -54 GLENVIEW (IL)	4698	225444	779830
IL-IN	65 INDIANAPOLIS (IN) -71 JOLIET (IL)	4796	275003	1160672
IL-IN	54 GLENVIEW (IL) -65 INDIANAPOLIS (IN)	5194	304052	1147880
IL-IN	50 FT. WAYNE(IN) -74 KANKAKEE (IL)	5278	291922	1076685
IL-IN	22 CHICAGO (IL) -52 GARY INTERNATIONAL AIRPORT	5510	37023	126727
IL-IN	50 FT. WAYNE(IN) -71 JOLIET (IL)	5726	267120	1070704
IL-IN	22 CHICAGO (IL) -33 DEFIANCE (IN)	6296	319028	1215128
IL-IN	65 INDIANAPOLIS (IN) -153 UPPER ALTON (IL)	7562	825523	3493559
IL-IN	22 CHICAGO (IL) -66 INDIANAPOLIS AIRPORT (IN)	8240	427316	1631447
IL-IN	65 INDIANAPOLIS (IN) -107 NAPERVILLE (IL)	8275	492600	1928085
IL-IN	22 CHICAGO (IL) -101 MICHIGAN CITY (IN)	10108	131228	535737
IL-IN	22 CHICAGO (IL) -121 PLYMOUTH (IN)	10776	245166	915980
IL-IN	22 CHICAGO (IL) -156 WARSAW (IN)	11426	336945	1256882
IL-IN	50 FT. WAYNE(IN) -107 NAPERVILLE (IL)	13794	661063	2455334
IL-IN	22 CHICAGO (IL) -53 GARY INTERNATIONAL AIRPORT (IN)	19702	134287	453156
IL-IN	50 FT. WAYNE(IN) -62 HOMEWOOD (IL)	29875	1425667	5110106
IL-IN	22 CHICAGO (IL) -80 LAFAYETTE (IN)	38170	1272843	4962088
IL-IN	22 CHICAGO (IL) -158 WATERLOO (BUS-IN)	46660	2009503	8305442
IL-IN	22 CHICAGO (IL) -65 INDIANAPOLIS (IN)	148073	8184540	30206815
IL-IN	22 CHICAGO (IL) -50 FT. WAYNE(IN)	269950	11322693	40222506
IL-KS	54 GLENVIEW (IL) -82 LAWRENCE(BUS-KS)	11	1268	6215
IL-KS	54 GLENVIEW (IL) -152 TOPEKA(BUS-KS)	11	1232	6513
IL-KS	82 LAWRENCE(BUS-KS) -100 MENDOTA (IL)	19	1773	9129
IL-KS	41 DWIGHT (IL) -82 LAWRENCE(BUS-KS)	21	2212	11088
IL-KS	76 KEWANEE (IL) -82 LAWRENCE(BUS-KS)	22	1358	7103
IL-KS	100 MENDOTA (IL) -152 TOPEKA(BUS-KS)	22	2194	11458
IL-KS	76 KEWANEE (IL) -152 TOPEKA(BUS-KS)	26	1740	9311
IL-KS	41 DWIGHT (IL) -152 TOPEKA(BUS-KS)	27	2887	14844
IL-KS	82 LAWRENCE(BUS-KS) -120 PLANO (IL)	29	2889	14936
IL-KS	82 LAWRENCE(BUS-KS) -126 PRINCETON (IL)	30	2717	14112
IL-KS	82 LAWRENCE(BUS-KS) -86 LINCOLN (IL)	32	2911	14473
IL-KS	120 PLANO (IL) -152 TOPEKA(BUS-KS)	35	3612	18998
IL-KS	126 PRINCETON (IL) -152 TOPEKA(BUS-KS)	37	3383	17920
IL-KS	82 LAWRENCE(BUS-KS) -90 MACOMB (IL)	37	2389	12433
IL-KS	86 LINCOLN (IL) -152 TOPEKA(BUS-KS)	40	3766	19045
IL-KS	90 MACOMB (IL) -152 TOPEKA(BUS-KS)	41	2820	15089

MWRRI
State of Illinois
Station to Station Origin-Destination Data

States	Station Pair	Riders	Revenue	Passenger Miles
IL-KS	82 LAWRENCE(BUS-KS) -122 PONTIAC (IL)	51	5161	26005
IL-KS	17 CARLINVILLE (IL) -82 LAWRENCE(BUS-KS)	52	3994	19801
IL-KS	74 KANKAKEE (IL) -82 LAWRENCE(BUS-KS)	54	6653	33881
IL-KS	21 CHAMPAIGN-URBANA (IL) -82 LAWRENCE(BUS-KS)	55	7733	38451
IL-KS	122 PONTIAC (IL) -152 TOPEKA(BUS-KS)	59	6099	31548
IL-KS	17 CARLINVILLE (IL) -152 TOPEKA(BUS-KS)	60	4784	24333
IL-KS	82 LAWRENCE(BUS-KS) -127 QUINCY (IL)	63	4801	24768
IL-KS	74 KANKAKEE (IL) -152 TOPEKA(BUS-KS)	67	8396	43677
IL-KS	82 LAWRENCE(BUS-KS) -128 RANTOUL (IL)	68	9349	46677
IL-KS	82 LAWRENCE(BUS-KS) -153 UPPER ALTON (IL)	69	4789	23736
IL-KS	127 QUINCY (IL) -152 TOPEKA(BUS-KS)	73	5822	30656
IL-KS	152 TOPEKA(BUS-KS) -153 UPPER ALTON (IL)	87	6362	32199
IL-KS	82 LAWRENCE(BUS-KS) -107 NAPERVILLE (IL)	175	18529	94399
IL-KS	13 BTN-NORMAL (IL) -82 LAWRENCE(BUS-KS)	178	17687	85312
IL-KS	13 BTN-NORMAL (IL) -152 TOPEKA(BUS-KS)	179	17545	90452
IL-KS	82 LAWRENCE(BUS-KS) -139 SPRINGFIELD (IL)	186	16451	77752
IL-KS	107 NAPERVILLE (IL) -152 TOPEKA(BUS-KS)	213	23358	120863
IL-KS	62 HOMEWOOD (IL) -82 LAWRENCE(BUS-KS)	221	26370	130675
IL-KS	139 SPRINGFIELD (IL) -152 TOPEKA(BUS-KS)	224	20657	99536
IL-KS	62 HOMEWOOD (IL) -152 TOPEKA(BUS-KS)	233	27312	144051
IL-KS	71 JOLIET (IL) -82 LAWRENCE(BUS-KS)	256	28762	144652
IL-KS	71 JOLIET (IL) -152 TOPEKA(BUS-KS)	297	34155	175893
IL-KS	22 CHICAGO (IL) -82 LAWRENCE(BUS-KS)	575	64939	324926
IL-KS	22 CHICAGO (IL) -152 TOPEKA(BUS-KS)	701	82383	415340
IL-KY	88 LOUISVILLE(BUS-KY) -98 MATTOON (IL)	1	103	497
IL-KY	88 LOUISVILLE(BUS-KY) -128 RANTOUL (IL)	1	117	573
IL-KY	21 CHAMPAIGN-URBANA (IL) -85 LEXINGTON(BUS-KY)	3	379	1736
IL-KY	85 LEXINGTON(BUS-KY) -128 RANTOUL (IL)	5	559	2567
IL-KY	76 KEWANEE (IL) -85 LEXINGTON(BUS-KY)	39	5082	24733
IL-KY	85 LEXINGTON(BUS-KY) -86 LINCOLN (IL)	44	5098	24229
IL-KY	85 LEXINGTON(BUS-KY) -122 PONTIAC (IL)	45	4603	21850
IL-KY	51 GALESBURG (IL) -85 LEXINGTON(BUS-KY)	50	6863	33441
IL-KY	85 LEXINGTON(BUS-KY) -126 PRINCETON (IL)	58	5942	28654
IL-KY	86 LINCOLN (IL) -88 LOUISVILLE(BUS-KY)	60	5554	28293
IL-KY	88 LOUISVILLE(BUS-KY) -90 MACOMB (IL)	66	7944	41053
IL-KY	76 KEWANEE (IL) -88 LOUISVILLE(BUS-KY)	84	8983	46598
IL-KY	51 GALESBURG (IL) -88 LOUISVILLE(BUS-KY)	115	12967	67121
IL-KY	88 LOUISVILLE(BUS-KY) -122 PONTIAC (IL)	120	9463	48690
IL-KY	88 LOUISVILLE(BUS-KY) -126 PRINCETON (IL)	123	9874	51716
IL-KY	85 LEXINGTON(BUS-KY) -139 SPRINGFIELD (IL)	136	16649	78750
IL-KY	88 LOUISVILLE(BUS-KY) -127 QUINCY (IL)	231	30532	157386
IL-KY	85 LEXINGTON(BUS-KY) -100 MENDOTA (IL)	250	24775	119191
IL-KY	13 BTN-NORMAL (IL) -85 LEXINGTON(BUS-KY)	277	30440	143619
IL-KY	85 LEXINGTON(BUS-KY) -120 PLANO (IL)	294	27296	130940
IL-KY	88 LOUISVILLE(BUS-KY) -139 SPRINGFIELD (IL)	337	37145	168319
IL-KY	13 BTN-NORMAL (IL) -88 LOUISVILLE(BUS-KY)	397	38309	174338
IL-KY	54 GLENVIEW (IL) -85 LEXINGTON(BUS-KY)	658	57094	269648
IL-KY	41 DWIGHT (IL) -88 LOUISVILLE(BUS-KY)	846	64590	328269
IL-KY	74 KANKAKEE (IL) -85 LEXINGTON(BUS-KY)	930	89328	416714
IL-KY	71 JOLIET (IL) -85 LEXINGTON(BUS-KY)	942	92030	406062
IL-KY	17 CARLINVILLE (IL) -88 LOUISVILLE(BUS-KY)	954	100221	514412
IL-KY	88 LOUISVILLE(BUS-KY) -100 MENDOTA (IL)	1064	80500	422342
IL-KY	88 LOUISVILLE(BUS-KY) -120 PLANO (IL)	1215	84467	444870
IL-KY	88 LOUISVILLE(BUS-KY) -153 UPPER ALTON (IL)	2182	245807	1247954
IL-KY	85 LEXINGTON(BUS-KY) -107 NAPERVILLE (IL)	2669	245365	1126364
IL-KY	54 GLENVIEW (IL) -88 LOUISVILLE(BUS-KY)	2803	186308	927938
IL-KY	62 HOMEWOOD (IL) -85 LEXINGTON(BUS-KY)	3347	295780	1392027
IL-KY	74 KANKAKEE (IL) -88 LOUISVILLE(BUS-KY)	3797	276267	1401028
IL-KY	71 JOLIET (IL) -88 LOUISVILLE(BUS-KY)	4240	297509	1492523
IL-KY	22 CHICAGO (IL) -85 LEXINGTON(BUS-KY)	6592	580761	2590646
IL-KY	88 LOUISVILLE(BUS-KY) -107 NAPERVILLE (IL)	11171	749739	3831667
IL-KY	22 CHICAGO (IL) -88 LOUISVILLE(BUS-KY)	23431	1506125	7357271
IL-KY	62 HOMEWOOD (IL) -88 LOUISVILLE(BUS-KY)	33952	2672740	11441117

MWRRI
State of Illinois
Station to Station Origin-Destination Data

States	Station Pair	Riders	Revenue	Passenger Miles
IL-MI	8 BANGOR (MI) -118 PADUCAH(BUS-IL)	2	192	814
IL-MI	38 DU QUOIN (IL) -112 NILES (MI)	2	176	744
IL-MI	2 ALBION (MI) -118 PADUCAH(BUS-IL)	2	242	1196
IL-MI	17 CARLINVILLE (IL) -112 NILES (MI)	3	169	821
IL-MI	98 MATTOON (IL) -124 PORT HURON (MI)	3	288	1336
IL-MI	40 DURAND (MI) -97 MARION(BUS-IL)	3	363	1659
IL-MI	81 LAPEER (MI) -97 MARION(BUS-IL)	3	399	1842
IL-MI	118 PADUCAH(BUS-IL) -143 ST. JOSEPH/BENTON HARBOR (BUS-MI)	3	348	1500
IL-MI	97 MARION(BUS-IL) -112 NILES (MI)	3	329	1422
IL-MI	20 CENTRALIA (IL) -112 NILES (MI)	4	328	1395
IL-MI	37 DOWAGIAC (MI) -118 PADUCAH(BUS-IL)	4	426	2016
IL-MI	62 HOMEWOOD (IL) -112 NILES (MI)	4	62	325
IL-MI	2 ALBION (MI) -97 MARION(BUS-IL)	4	477	2229
IL-MI	86 LINCOLN (IL) -112 NILES (MI)	5	244	1150
IL-MI	8 BANGOR (MI) -97 MARION(BUS-IL)	6	680	2687
IL-MI	16 CARBONDALE (IL) -89 LUDINGTON(BUS-MI)	6	742	3673
IL-MI	16 CARBONDALE (IL) -40 DURAND (MI)	7	820	3689
IL-MI	2 ALBION (MI) -16 CARBONDALE (IL)	7	757	3475
IL-MI	2 ALBION (MI) -20 CENTRALIA (IL)	7	666	3110
IL-MI	20 CENTRALIA (IL) -124 PORT HURON (MI)	7	937	4274
IL-MI	20 CENTRALIA (IL) -81 LAPEER (MI)	8	879	4045
IL-MI	16 CARBONDALE (IL) -63 HOWELL(BUS-MI)	8	925	4538
IL-MI	112 NILES (MI) -118 PADUCAH(BUS-IL)	8	810	3764
IL-MI	61 HOLLAND (MI) -118 PADUCAH(BUS-IL)	9	1114	5301
IL-MI	38 DU QUOIN (IL) -73 KALAMAZOO (MI)	10	1015	4463
IL-MI	9 BATTLE CREEK (MI) -38 DU QUOIN (IL)	11	1028	4727
IL-MI	68 JACKSON (MI) -118 PADUCAH(BUS-IL)	11	1255	6293
IL-MI	9 BATTLE CREEK (MI) -118 PADUCAH(BUS-IL)	11	1221	6031
IL-MI	68 JACKSON (MI) -97 MARION(BUS-IL)	11	1258	5979
IL-MI	2 ALBION (MI) -76 KEWANEE (IL)	12	948	5037
IL-MI	38 DU QUOIN (IL) -89 LUDINGTON(BUS-MI)	12	1383	6900
IL-MI	29 DANVILLE(BUS-IL) -112 NILES (MI)	13	708	3340
IL-MI	20 CENTRALIA (IL) -40 DURAND (MI)	13	1438	6549
IL-MI	73 KALAMAZOO (MI) -118 PADUCAH(BUS-IL)	13	1458	6944
IL-MI	97 MARION(BUS-IL) -124 PORT HURON (MI)	14	2093	8859
IL-MI	2 ALBION (MI) -38 DU QUOIN (IL)	14	1428	6594
IL-MI	8 BANGOR (MI) -69 JACKSONVILLE(BUS-IL)	14	1053	4742
IL-MI	32 DECATUR(BUS-IL) -112 NILES (MI)	14	771	3715
IL-MI	37 DOWAGIAC (MI) -97 MARION(BUS-IL)	14	1380	6101
IL-MI	46 FLINT (MI) -97 MARION(BUS-IL)	15	1983	8575
IL-MI	42 EAST LANSING (MI) -86 LINCOLN (IL)	15	1117	5635
IL-MI	42 EAST LANSING (MI) -118 PADUCAH(BUS-IL)	16	1943	9442
IL-MI	2 ALBION (MI) -69 JACKSONVILLE(BUS-IL)	16	1175	6575
IL-MI	55 GRAND RAPIDS (MI) -118 PADUCAH(BUS-IL)	16	1903	9219
IL-MI	40 DURAND (MI) -69 JACKSONVILLE(BUS-IL)	16	1415	7506
IL-MI	89 LUDINGTON(BUS-MI) -98 MATTOON (IL)	16	1421	7494
IL-MI	44 EFFINGHAM (IL) -112 NILES (MI)	16	1107	4742
IL-MI	20 CENTRALIA (IL) -31 DEARBORN (MI)	17	1896	8788
IL-MI	38 DU QUOIN (IL) -42 EAST LANSING (MI)	17	1851	8414
IL-MI	97 MARION(BUS-IL) -143 ST. JOSEPH/BENTON HARBOR (BUS-MI)	17	1807	7006
IL-MI	2 ALBION (MI) -86 LINCOLN (IL)	17	1136	5920
IL-MI	41 DWIGHT (IL) -112 NILES (MI)	17	631	2851
IL-MI	8 BANGOR (MI) -51 GALESBURG (IL)	18	1564	6838
IL-MI	112 NILES (MI) -122 PONTIAC (IL)	18	693	3247
IL-MI	16 CARBONDALE (IL) -81 LAPEER (MI)	18	2367	10763
IL-MI	20 CENTRALIA (IL) -55 GRAND RAPIDS (MI)	19	1812	8264
IL-MI	16 CARBONDALE (IL) -112 NILES (MI)	19	1838	7434
IL-MI	16 CARBONDALE (IL) -133 ROYAL OAK (MI)	19	2368	11360
IL-MI	38 DU QUOIN (IL) -106 MUSKEGON(BUS-MI)	19	2096	9903
IL-MI	42 EAST LANSING (MI) -76 KEWANEE (IL)	20	1740	8994
IL-MI	2 ALBION (MI) -44 EFFINGHAM (IL)	21	1681	7997
IL-MI	8 BANGOR (MI) -62 HOMEWOOD (IL)	21	630	2115
IL-MI	32 DECATUR(BUS-IL) -81 LAPEER (MI)	22	1928	9741

MWRRI
State of Illinois
Station to Station Origin-Destination Data

States	Station Pair	Riders	Revenue	Passenger Miles
IL-MI	8 BANGOR (MI) -29 DANVILLE(BUS-IL)	22	1580	6093
IL-MI	44 EFFINGHAM (IL) -124 PORT HURON (MI)	22	2517	11611
IL-MI	8 BANGOR (MI) -32 DECATUR(BUS-IL)	23	1653	6576
IL-MI	51 GALESBURG (IL) -112 NILES (MI)	23	1699	8406
IL-MI	29 DANVILLE(BUS-IL) -81 LAPEER (MI)	23	2041	10194
IL-MI	2 ALBION (MI) -98 MATTOON (IL)	23	1734	8340
IL-MI	9 BATTLE CREEK (MI) -97 MARION(BUS-IL)	24	2543	11444
IL-MI	16 CARBONDALE (IL) -55 GRAND RAPIDS (MI)	24	2718	11806
IL-MI	124 PORT HURON (MI) -128 RANTOUL (IL)	24	2189	10322
IL-MI	73 KALAMAZOO (MI) -97 MARION(BUS-IL)	25	2647	11361
IL-MI	2 ALBION (MI) -32 DECATUR(BUS-IL)	25	1670	8813
IL-MI	42 EAST LANSING (MI) -90 MACOMB (IL)	25	2509	12918
IL-MI	16 CARBONDALE (IL) -124 PORT HURON (MI)	25	3651	15571
IL-MI	20 CENTRALIA (IL) -89 LUDINGTON(BUS-MI)	25	2657	13454
IL-MI	2 ALBION (MI) -29 DANVILLE(BUS-IL)	25	1703	8863
IL-MI	42 EAST LANSING (MI) -122 PONTIAC (IL)	26	1555	7937
IL-MI	16 CARBONDALE (IL) -106 MUSKEGON(BUS-MI)	26	3021	14191
IL-MI	40 DURAND (MI) -126 PRINCETON (IL)	27	1842	9407
IL-MI	29 DANVILLE(BUS-IL) -124 PORT HURON (MI)	28	3092	13748
IL-MI	2 ALBION (MI) -122 PONTIAC (IL)	30	1561	8301
IL-MI	74 KANKAKEE (IL) -112 NILES (MI)	30	983	4356
IL-MI	37 DOWAGIAC (MI) -69 JACKSONVILLE(BUS-IL)	31	1842	9913
IL-MI	37 DOWAGIAC (MI) -126 PRINCETON (IL)	31	1254	6385
IL-MI	20 CENTRALIA (IL) -35 DETROIT (MI)	31	3386	16513
IL-MI	97 MARION(BUS-IL) -123 PONTIAC (MI)	31	4443	19690
IL-MI	2 ALBION (MI) -127 QUINCY (IL)	32	3327	17441
IL-MI	8 BANGOR (MI) -126 PRINCETON (IL)	32	1824	6997
IL-MI	68 JACKSON (MI) -86 LINCOLN (IL)	32	2161	11497
IL-MI	90 MACOMB (IL) -106 MUSKEGON(BUS-MI)	32	3399	17478
IL-MI	97 MARION(BUS-IL) -133 ROYAL OAK (MI)	32	4565	19966
IL-MI	32 DECATUR(BUS-IL) -124 PORT HURON (MI)	33	3611	16019
IL-MI	42 EAST LANSING (MI) -127 QUINCY (IL)	33	3659	18786
IL-MI	61 HOLLAND (MI) -97 MARION(BUS-IL)	34	4128	18242
IL-MI	112 NILES (MI) -119 PEORIA (BUS-IL)	34	1669	8793
IL-MI	16 CARBONDALE (IL) -123 PONTIAC (MI)	34	4687	20856
IL-MI	16 CARBONDALE (IL) -68 JACKSON (MI)	35	4015	17841
IL-MI	112 NILES (MI) -126 PRINCETON (IL)	35	1486	6868
IL-MI	29 DANVILLE(BUS-IL) -40 DURAND (MI)	36	2878	14273
IL-MI	4 ANCHORVILLE(BUS-MI) -16 CARBONDALE (IL)	36	4881	22206
IL-MI	38 DU QUOIN (IL) -55 GRAND RAPIDS (MI)	36	4058	17058
IL-MI	13 BTN-NORMAL (IL) -112 NILES (MI)	36	1736	7808
IL-MI	69 JACKSONVILLE(BUS-IL) -143 ST. JOSEPH/BENTON HARBOR (BUS-MI)	36	2535	11306
IL-MI	86 LINCOLN (IL) -89 LUDINGTON(BUS-MI)	37	2879	16289
IL-MI	54 GLENVIEW (IL) -89 LUDINGTON(BUS-MI)	37	1902	11189
IL-MI	38 DU QUOIN (IL) -123 PONTIAC (MI)	37	4564	22040
IL-MI	42 EAST LANSING (MI) -97 MARION(BUS-IL)	38	4841	20345
IL-MI	20 CENTRALIA (IL) -106 MUSKEGON(BUS-MI)	39	3927	18772
IL-MI	42 EAST LANSING (MI) -51 GALESBURG (IL)	39	3680	18976
IL-MI	20 CENTRALIA (IL) -68 JACKSON (MI)	40	3839	18273
IL-MI	4 ANCHORVILLE(BUS-MI) -97 MARION(BUS-IL)	40	5679	25903
IL-MI	38 DU QUOIN (IL) -46 FLINT (MI)	41	4840	22188
IL-MI	41 DWIGHT (IL) -42 EAST LANSING (MI)	41	2324	11659
IL-MI	112 NILES (MI) -153 UPPER ALTON (IL)	42	3043	14583
IL-MI	76 KEWANEE (IL) -106 MUSKEGON(BUS-MI)	42	3959	19951
IL-MI	55 GRAND RAPIDS (MI) -98 MATTOON (IL)	42	3532	15448
IL-MI	2 ALBION (MI) -90 MACOMB (IL)	42	4478	21094
IL-MI	44 EFFINGHAM (IL) -81 LAPEER (MI)	43	4336	20239
IL-MI	4 ANCHORVILLE(BUS-MI) -38 DU QUOIN (IL)	43	5235	26028
IL-MI	69 JACKSONVILLE(BUS-IL) -124 PORT HURON (MI)	43	4520	23446
IL-MI	20 CENTRALIA (IL) -123 PONTIAC (MI)	43	4942	24145
IL-MI	32 DECATUR(BUS-IL) -40 DURAND (MI)	44	3714	18140
IL-MI	73 KALAMAZOO (MI) -76 KEWANEE (IL)	44	3314	16833
IL-MI	9 BATTLE CREEK (MI) -20 CENTRALIA (IL)	45	3971	18461

MWRRI
State of Illinois
Station to Station Origin-Destination Data

States	Station Pair	Riders	Revenue	Passenger Miles
IL-MI	69 JACKSONVILLE(BUS-IL) -81 LAPEER (MI)	45	4459	22223
IL-MI	38 DU QUOIN (IL) -68 JACKSON (MI)	45	4766	22416
IL-MI	29 DANVILLE(BUS-IL) -37 DOWAGIAC (MI)	46	2627	12352
IL-MI	89 LUDINGTON(BUS-MI) -122 PONTIAC (IL)	47	3049	17789
IL-MI	5 ANN ARBOR (MI) -38 DU QUOIN (IL)	47	5548	24857
IL-MI	42 EAST LANSING (MI) -100 MENDOTA (IL)	48	2689	14087
IL-MI	17 CARLINVILLE (IL) -42 EAST LANSING (MI)	48	4105	20941
IL-MI	98 MATTOON (IL) -106 MUSKEGON(BUS-MI)	50	4229	20124
IL-MI	68 JACKSON (MI) -76 KEWANEE (IL)	50	4136	22337
IL-MI	89 LUDINGTON(BUS-MI) -90 MACOMB (IL)	50	5402	30200
IL-MI	31 DEARBORN (MI) -38 DU QUOIN (IL)	51	5888	28328
IL-MI	16 CARBONDALE (IL) -46 FLINT (MI)	51	6390	28580
IL-MI	2 ALBION (MI) -17 CARLINVILLE (IL)	51	3971	20823
IL-MI	86 LINCOLN (IL) -123 PONTIAC (MI)	51	4434	23808
IL-MI	9 BATTLE CREEK (MI) -16 CARBONDALE (IL)	52	5397	24226
IL-MI	86 LINCOLN (IL) -133 ROYAL OAK (MI)	52	4368	23509
IL-MI	5 ANN ARBOR (MI) -97 MARION(BUS-IL)	53	6514	29937
IL-MI	31 DEARBORN (MI) -97 MARION(BUS-IL)	53	6985	31558
IL-MI	55 GRAND RAPIDS (MI) -86 LINCOLN (IL)	54	4056	18830
IL-MI	86 LINCOLN (IL) -106 MUSKEGON(BUS-MI)	55	4186	21243
IL-MI	4 ANCHORVILLE(BUS-MI) -122 PONTIAC (IL)	55	3963	22705
IL-MI	32 DECATUR(BUS-IL) -37 DOWAGIAC (MI)	56	3263	15390
IL-MI	76 KEWANEE (IL) -89 LUDINGTON(BUS-MI)	56	5248	29791
IL-MI	35 DETROIT (MI) -38 DU QUOIN (IL)	57	6745	32499
IL-MI	9 BATTLE CREEK (MI) -98 MATTOON (IL)	57	4086	19026
IL-MI	29 DANVILLE(BUS-IL) -143 ST. JOSEPH/BENTON HARBOR (BUS-MI)	57	3601	14457
IL-MI	71 JOLIET (IL) -112 NILES (MI)	58	1609	7381
IL-MI	68 JACKSON (MI) -122 PONTIAC (IL)	58	3177	17311
IL-MI	35 DETROIT (MI) -97 MARION(BUS-IL)	59	7893	35668
IL-MI	51 GALESBURG (IL) -143 ST. JOSEPH/BENTON HARBOR (BUS-MI)	60	4813	21530
IL-MI	21 CHAMPAIGN-URBANA (IL) -112 NILES (MI)	60	3124	12986
IL-MI	76 KEWANEE (IL) -133 ROYAL OAK (MI)	60	5888	32037
IL-MI	2 ALBION (MI) -126 PRINCETON (IL)	60	3213	17518
IL-MI	17 CARLINVILLE (IL) -73 KALAMAZOO (MI)	61	4449	22231
IL-MI	9 BATTLE CREEK (MI) -86 LINCOLN (IL)	62	3976	19753
IL-MI	106 MUSKEGON(BUS-MI) -127 QUINCY (IL)	62	7251	37293
IL-MI	9 BATTLE CREEK (MI) -76 KEWANEE (IL)	62	4907	25041
IL-MI	42 EAST LANSING (MI) -120 PLANO (IL)	63	3108	16369
IL-MI	8 BANGOR (MI) -119 PEORIA (BUS-IL)	65	4395	18528
IL-MI	2 ALBION (MI) -51 GALESBURG (IL)	67	6375	30486
IL-MI	55 GRAND RAPIDS (MI) -76 KEWANEE (IL)	67	6142	28984
IL-MI	32 DECATUR(BUS-IL) -143 ST. JOSEPH/BENTON HARBOR (BUS-MI)	67	4287	17681
IL-MI	73 KALAMAZOO (MI) -86 LINCOLN (IL)	69	4436	20322
IL-MI	89 LUDINGTON(BUS-MI) -127 QUINCY (IL)	69	8174	45251
IL-MI	55 GRAND RAPIDS (MI) -90 MACOMB (IL)	69	7296	34834
IL-MI	55 GRAND RAPIDS (MI) -97 MARION(BUS-IL)	70	7823	35831
IL-MI	44 EFFINGHAM (IL) -89 LUDINGTON(BUS-MI)	70	6531	33930
IL-MI	73 KALAMAZOO (MI) -98 MATTOON (IL)	71	4876	22019
IL-MI	2 ALBION (MI) -119 PEORIA (BUS-IL)	72	4469	25347
IL-MI	20 CENTRALIA (IL) -73 KALAMAZOO (MI)	72	6865	28019
IL-MI	2 ALBION (MI) -21 CHAMPAIGN-URBANA (IL)	72	4556	22419
IL-MI	4 ANCHORVILLE(BUS-MI) -69 JACKSONVILLE(BUS-IL)	73	6753	39567
IL-MI	16 CARBONDALE (IL) -35 DETROIT (MI)	74	9582	43824
IL-MI	61 HOLLAND (MI) -69 JACKSONVILLE(BUS-IL)	75	6524	33082
IL-MI	5 ANN ARBOR (MI) -20 CENTRALIA (IL)	75	8526	37411
IL-MI	17 CARLINVILLE (IL) -106 MUSKEGON(BUS-MI)	76	6697	34545
IL-MI	4 ANCHORVILLE(BUS-MI) -86 LINCOLN (IL)	76	7065	35905
IL-MI	40 DURAND (MI) -62 HOMEWOOD (IL)	77	3206	17177
IL-MI	16 CARBONDALE (IL) -73 KALAMAZOO (MI)	78	8157	34962
IL-MI	4 ANCHORVILLE(BUS-MI) -44 EFFINGHAM (IL)	78	7856	40541
IL-MI	112 NILES (MI) -139 SPRINGFIELD (IL)	79	4831	21864
IL-MI	68 JACKSON (MI) -90 MACOMB (IL)	80	7712	41222
IL-MI	126 PRINCETON (IL) -143 ST. JOSEPH/BENTON HARBOR (BUS-MI)	81	3963	15741

MWRRI
State of Illinois
Station to Station Origin-Destination Data

States	Station Pair	Riders	Revenue	Passenger Miles
IL-MI	4 ANCHORVILLE(BUS-MI) -98 MATTOON (IL)	81	7631	39917
IL-MI	42 EAST LANSING (MI) -128 RANTOUL (IL)	82	5906	26335
IL-MI	16 CARBONDALE (IL) -31 DEARBORN (MI)	82	10515	47568
IL-MI	44 EFFINGHAM (IL) -55 GRAND RAPIDS (MI)	83	7272	32328
IL-MI	126 PRINCETON (IL) -133 ROYAL OAK (MI)	85	6094	34086
IL-MI	4 ANCHORVILLE(BUS-MI) -76 KEWANEE (IL)	86	9630	48001
IL-MI	2 ALBION (MI) -62 HOMEWOOD (IL)	86	2370	14595
IL-MI	55 GRAND RAPIDS (MI) -100 MENDOTA (IL)	89	4687	24506
IL-MI	41 DWIGHT (IL) -55 GRAND RAPIDS (MI)	89	4749	23715
IL-MI	73 KALAMAZOO (MI) -122 PONTIAC (IL)	89	4190	20713
IL-MI	2 ALBION (MI) -13 BTN-NORMAL (IL)	91	5437	28229
IL-MI	9 BATTLE CREEK (MI) -122 PONTIAC (IL)	91	4342	23230
IL-MI	32 DECATUR(BUS-IL) -46 FLINT (MI)	92	7943	39397
IL-MI	9 BATTLE CREEK (MI) -17 CARLINVILLE (IL)	92	6755	35528
IL-MI	71 JOLIET (IL) -143 ST. JOSEPH/BENTON HARBOR (BUS-MI)	92	3267	11699
IL-MI	32 DECATUR(BUS-IL) -73 KALAMAZOO (MI)	93	6012	29168
IL-MI	100 MENDOTA (IL) -106 MUSKEGON(BUS-MI)	94	5782	29494
IL-MI	29 DANVILLE(BUS-IL) -73 KALAMAZOO (MI)	94	5975	28294
IL-MI	8 BANGOR (MI) -54 GLENVIEW (IL)	95	3713	12639
IL-MI	69 JACKSONVILLE(BUS-IL) -112 NILES (MI)	95	5790	29748
IL-MI	17 CARLINVILLE (IL) -89 LUDINGTON(BUS-MI)	95	8707	48973
IL-MI	44 EFFINGHAM (IL) -68 JACKSON (MI)	97	8108	39413
IL-MI	5 ANN ARBOR (MI) -16 CARBONDALE (IL)	98	11754	53983
IL-MI	29 DANVILLE(BUS-IL) -123 PONTIAC (MI)	98	8569	45954
IL-MI	29 DANVILLE(BUS-IL) -133 ROYAL OAK (MI)	99	8414	45223
IL-MI	29 DANVILLE(BUS-IL) -46 FLINT (MI)	99	8580	41585
IL-MI	4 ANCHORVILLE(BUS-MI) -90 MACOMB (IL)	99	12217	62403
IL-MI	13 BTN-NORMAL (IL) -42 EAST LANSING (MI)	99	7150	33112
IL-MI	2 ALBION (MI) -41 DWIGHT (IL)	100	4933	25797
IL-MI	9 BATTLE CREEK (MI) -29 DANVILLE(BUS-IL)	100	6357	32441
IL-MI	29 DANVILLE(BUS-IL) -68 JACKSON (MI)	101	7330	37335
IL-MI	106 MUSKEGON(BUS-MI) -122 PONTIAC (IL)	102	6228	33160
IL-MI	68 JACKSON (MI) -127 QUINCY (IL)	102	11049	58679
IL-MI	90 MACOMB (IL) -133 ROYAL OAK (MI)	103	11558	62278
IL-MI	51 GALESBURG (IL) -89 LUDINGTON(BUS-MI)	104	10683	58112
IL-MI	21 CHAMPAIGN-URBANA (IL) -63 HOWELL(BUS-MI)	104	8460	42002
IL-MI	32 DECATUR(BUS-IL) -68 JACKSON (MI)	105	7781	39968
IL-MI	9 BATTLE CREEK (MI) -69 JACKSONVILLE(BUS-IL)	106	7420	40532
IL-MI	5 ANN ARBOR (MI) -86 LINCOLN (IL)	107	8457	42750
IL-MI	16 CARBONDALE (IL) -42 EAST LANSING (MI)	107	12703	55126
IL-MI	31 DEARBORN (MI) -86 LINCOLN (IL)	107	9410	46068
IL-MI	62 HOMEWOOD (IL) -81 LAPEER (MI)	107	5303	27734
IL-MI	106 MUSKEGON(BUS-MI) -126 PRINCETON (IL)	107	6899	36187
IL-MI	9 BATTLE CREEK (MI) -32 DECATUR(BUS-IL)	108	6892	35943
IL-MI	55 GRAND RAPIDS (MI) -122 PONTIAC (IL)	108	6498	30796
IL-MI	42 EAST LANSING (MI) -139 SPRINGFIELD (IL)	109	9384	42891
IL-MI	5 ANN ARBOR (MI) -29 DANVILLE(BUS-IL)	109	8756	44288
IL-MI	4 ANCHORVILLE(BUS-MI) -17 CARLINVILLE (IL)	109	10635	59136
IL-MI	89 LUDINGTON(BUS-MI) -126 PRINCETON (IL)	111	7345	43606
IL-MI	5 ANN ARBOR (MI) -98 MATTOON (IL)	111	9784	46342
IL-MI	17 CARLINVILLE (IL) -55 GRAND RAPIDS (MI)	113	10066	47243
IL-MI	76 KEWANEE (IL) -123 PONTIAC (MI)	113	13109	62036
IL-MI	2 ALBION (MI) -139 SPRINGFIELD (IL)	115	9156	42812
IL-MI	54 GLENVIEW (IL) -112 NILES (MI)	116	2722	12405
IL-MI	21 CHAMPAIGN-URBANA (IL) -40 DURAND (MI)	116	9516	42569
IL-MI	29 DANVILLE(BUS-IL) -61 HOLLAND (MI)	119	9630	45071
IL-MI	32 DECATUR(BUS-IL) -133 ROYAL OAK (MI)	120	10341	56160
IL-MI	44 EFFINGHAM (IL) -106 MUSKEGON(BUS-MI)	121	10966	52288
IL-MI	4 ANCHORVILLE(BUS-MI) -126 PRINCETON (IL)	122	10251	51532
IL-MI	62 HOMEWOOD (IL) -143 ST. JOSEPH/BENTON HARBOR (BUS-MI)	122	2659	8923
IL-MI	55 GRAND RAPIDS (MI) -69 JACKSONVILLE(BUS-IL)	122	9895	50703
IL-MI	31 DEARBORN (MI) -98 MATTOON (IL)	123	11148	54772
IL-MI	68 JACKSON (MI) -69 JACKSONVILLE(BUS-IL)	123	9843	52668

MWRRI
State of Illinois
Station to Station Origin-Destination Data

States	Station Pair	Riders	Revenue	Passenger Miles
IL-MI	46 FLINT (MI) -90 MACOMB (IL)	123	14258	70026
IL-MI	32 DECATUR(BUS-IL) -123 PONTIAC (MI)	124	10971	59435
IL-MI	20 CENTRALIA (IL) -42 EAST LANSING (MI)	125	12912	57397
IL-MI	46 FLINT (MI) -69 JACKSONVILLE(BUS-IL)	125	11629	59948
IL-MI	73 KALAMAZOO (MI) -127 QUINCY (IL)	126	13195	63776
IL-MI	5 ANN ARBOR (MI) -32 DECATUR(BUS-IL)	126	10301	52711
IL-MI	51 GALESBURG (IL) -106 MUSKEGON(BUS-MI)	128	12180	64266
IL-MI	55 GRAND RAPIDS (MI) -153 UPPER ALTON (IL)	129	11577	58151
IL-MI	5 ANN ARBOR (MI) -122 PONTIAC (IL)	130	8506	43722
IL-MI	61 HOLLAND (MI) -62 HOMEWOOD (IL)	130	5309	17667
IL-MI	35 DETROIT (MI) -86 LINCOLN (IL)	130	11518	57378
IL-MI	40 DURAND (MI) -119 PEORIA (BUS-IL)	131	10540	53502
IL-MI	73 KALAMAZOO (MI) -90 MACOMB (IL)	131	12035	59215
IL-MI	32 DECATUR(BUS-IL) -61 HOLLAND (MI)	132	10790	51657
IL-MI	46 FLINT (MI) -76 KEWANEE (IL)	133	13270	66338
IL-MI	89 LUDINGTON(BUS-MI) -100 MENDOTA (IL)	134	8784	49644
IL-MI	31 DEARBORN (MI) -122 PONTIAC (IL)	134	10132	49193
IL-MI	35 DETROIT (MI) -122 PONTIAC (IL)	135	9198	50596
IL-MI	42 EAST LANSING (MI) -153 UPPER ALTON (IL)	136	12604	63474
IL-MI	5 ANN ARBOR (MI) -69 JACKSONVILLE(BUS-IL)	138	11925	64190
IL-MI	17 CARLINVILLE (IL) -133 ROYAL OAK (MI)	138	13282	71551
IL-MI	69 JACKSONVILLE(BUS-IL) -123 PONTIAC (MI)	138	12905	73048
IL-MI	69 JACKSONVILLE(BUS-IL) -133 ROYAL OAK (MI)	139	12616	71653
IL-MI	17 CARLINVILLE (IL) -123 PONTIAC (MI)	139	13716	73738
IL-MI	21 CHAMPAIGN-URBANA (IL) -89 LUDINGTON(BUS-MI)	139	11317	57836
IL-MI	89 LUDINGTON(BUS-MI) -139 SPRINGFIELD (IL)	142	12379	67284
IL-MI	69 JACKSONVILLE(BUS-IL) -73 KALAMAZOO (MI)	143	10170	51484
IL-MI	42 EAST LANSING (MI) -69 JACKSONVILLE(BUS-IL)	143	12147	61752
IL-MI	46 FLINT (MI) -86 LINCOLN (IL)	143	12095	59332
IL-MI	41 DWIGHT (IL) -106 MUSKEGON(BUS-MI)	144	8206	43955
IL-MI	44 EFFINGHAM (IL) -123 PONTIAC (MI)	144	14575	72659
IL-MI	9 BATTLE CREEK (MI) -44 EFFINGHAM (IL)	144	10928	51820
IL-MI	31 DEARBORN (MI) -44 EFFINGHAM (IL)	144	14914	68271
IL-MI	89 LUDINGTON(BUS-MI) -128 RANTOUL (IL)	145	11119	58068
IL-MI	127 QUINCY (IL) -133 ROYAL OAK (MI)	145	17956	96144
IL-MI	31 DEARBORN (MI) -32 DECATUR(BUS-IL)	146	12974	65075
IL-MI	20 CENTRALIA (IL) -46 FLINT (MI)	146	16102	74450
IL-MI	123 PONTIAC (MI) -127 QUINCY (IL)	147	18576	99315
IL-MI	37 DOWAGIAC (MI) -119 PEORIA (BUS-IL)	148	7875	40180
IL-MI	21 CHAMPAIGN-URBANA (IL) -124 PORT HURON (MI)	149	15416	66559
IL-MI	35 DETROIT (MI) -98 MATTOON (IL)	149	13764	67886
IL-MI	17 CARLINVILLE (IL) -68 JACKSON (MI)	155	12541	66903
IL-MI	2 ALBION (MI) -100 MENDOTA (IL)	157	7650	41964
IL-MI	29 DANVILLE(BUS-IL) -31 DEARBORN (MI)	157	13324	68799
IL-MI	4 ANCHORVILLE(BUS-MI) -29 DANVILLE(BUS-IL)	158	14642	76032
IL-MI	106 MUSKEGON(BUS-MI) -120 PLANO (IL)	160	8269	45378
IL-MI	61 HOLLAND (MI) -126 PRINCETON (IL)	160	10794	51607
IL-MI	37 DOWAGIAC (MI) -54 GLENVIEW (IL)	162	3960	19475
IL-MI	2 ALBION (MI) -120 PLANO (IL)	164	7018	38974
IL-MI	42 EAST LANSING (MI) -98 MATTOON (IL)	166	13466	63258
IL-MI	89 LUDINGTON(BUS-MI) -120 PLANO (IL)	166	9269	56590
IL-MI	68 JACKSON (MI) -126 PRINCETON (IL)	168	9353	52152
IL-MI	5 ANN ARBOR (MI) -76 KEWANEE (IL)	170	16718	82411
IL-MI	5 ANN ARBOR (MI) -44 EFFINGHAM (IL)	170	15894	75287
IL-MI	90 MACOMB (IL) -123 PONTIAC (MI)	171	22207	105669
IL-MI	31 DEARBORN (MI) -76 KEWANEE (IL)	171	17420	88075
IL-MI	106 MUSKEGON(BUS-MI) -128 RANTOUL (IL)	172	12122	59416
IL-MI	13 BTN-NORMAL (IL) -106 MUSKEGON(BUS-MI)	176	12989	62869
IL-MI	54 GLENVIEW (IL) -143 ST. JOSEPH/BENTON HARBOR (BUS-MI)	179	6183	18928
IL-MI	4 ANCHORVILLE(BUS-MI) -127 QUINCY (IL)	179	23543	122967
IL-MI	5 ANN ARBOR (MI) -17 CARLINVILLE (IL)	180	16690	84347
IL-MI	73 KALAMAZOO (MI) -128 RANTOUL (IL)	181	9870	45495
IL-MI	4 ANCHORVILLE(BUS-MI) -51 GALESBURG (IL)	182	20399	107212

MWRRI
State of Illinois
Station to Station Origin-Destination Data

States	Station Pair	Riders	Revenue	Passenger Miles
IL-MI	5 ANN ARBOR (MI) -128 RANTOUL (IL)	183	12550	65431
IL-MI	2 ALBION (MI) -74 KANKAKEE (IL)	184	8457	44174
IL-MI	2 ALBION (MI) -153 UPPER ALTON (IL)	187	16019	82661
IL-MI	4 ANCHORVILLE(BUS-MI) -32 DECATUR(BUS-IL)	188	17496	92425
IL-MI	89 LUDINGTON(BUS-MI) -153 UPPER ALTON (IL)	190	18829	103985
IL-MI	35 DETROIT (MI) -76 KEWANEE (IL)	193	20061	100920
IL-MI	44 EFFINGHAM (IL) -73 KALAMAZOO (MI)	193	14961	65129
IL-MI	13 BTN-NORMAL (IL) -89 LUDINGTON(BUS-MI)	193	14995	79674
IL-MI	21 CHAMPAIGN-URBANA (IL) -81 LAPEER (MI)	195	17990	78417
IL-MI	46 FLINT (MI) -98 MATTOON (IL)	198	18265	84772
IL-MI	41 DWIGHT (IL) -73 KALAMAZOO (MI)	199	8794	42407
IL-MI	35 DETROIT (MI) -69 JACKSONVILLE(BUS-IL)	200	17726	100837
IL-MI	119 PEORIA (BUS-IL) -143 ST. JOSEPH/BENTON HARBOR (BUS-MI)	201	11790	51881
IL-MI	32 DECATUR(BUS-IL) -35 DETROIT (MI)	204	18109	92897
IL-MI	106 MUSKEGON(BUS-MI) -153 UPPER ALTON (IL)	204	19708	100015
IL-MI	51 GALESBURG (IL) -133 ROYAL OAK (MI)	205	21389	115803
IL-MI	51 GALESBURG (IL) -61 HOLLAND (MI)	205	19998	100224
IL-MI	42 EAST LANSING (MI) -126 PRINCETON (IL)	207	12435	65003
IL-MI	21 CHAMPAIGN-URBANA (IL) -106 MUSKEGON(BUS-MI)	207	15286	74366
IL-MI	74 KANKAKEE (IL) -124 PORT HURON (MI)	208	16148	77892
IL-MI	55 GRAND RAPIDS (MI) -127 QUINCY (IL)	211	24228	117952
IL-MI	9 BATTLE CREEK (MI) -120 PLANO (IL)	212	8037	45205
IL-MI	29 DANVILLE(BUS-IL) -35 DETROIT (MI)	214	18340	95423
IL-MI	9 BATTLE CREEK (MI) -90 MACOMB (IL)	214	20158	101435
IL-MI	17 CARLINVILLE (IL) -46 FLINT (MI)	224	21212	108028
IL-MI	81 LAPEER (MI) -119 PEORIA (BUS-IL)	225	20499	99913
IL-MI	9 BATTLE CREEK (MI) -126 PRINCETON (IL)	232	11468	61750
IL-MI	74 KANKAKEE (IL) -81 LAPEER (MI)	233	15526	76726
IL-MI	31 DEARBORN (MI) -128 RANTOUL (IL)	234	17437	90706
IL-MI	40 DURAND (MI) -54 GLENVIEW (IL)	236	12032	60500
IL-MI	106 MUSKEGON(BUS-MI) -139 SPRINGFIELD (IL)	237	19858	99111
IL-MI	41 DWIGHT (IL) -89 LUDINGTON(BUS-MI)	246	15355	88879
IL-MI	35 DETROIT (MI) -44 EFFINGHAM (IL)	246	25120	118803
IL-MI	119 PEORIA (BUS-IL) -124 PORT HURON (MI)	247	25194	120928
IL-MI	31 DEARBORN (MI) -69 JACKSONVILLE(BUS-IL)	250	23017	123766
IL-MI	55 GRAND RAPIDS (MI) -128 RANTOUL (IL)	252	17795	76846
IL-MI	4 ANCHORVILLE(BUS-MI) -21 CHAMPAIGN-URBANA (IL)	254	21044	113027
IL-MI	46 FLINT (MI) -122 PONTIAC (IL)	256	18390	89668
IL-MI	9 BATTLE CREEK (MI) -127 QUINCY (IL)	258	26971	136432
IL-MI	17 CARLINVILLE (IL) -35 DETROIT (MI)	262	24684	133025
IL-MI	4 ANCHORVILLE(BUS-MI) -62 HOMEWOOD (IL)	265	13194	80031
IL-MI	55 GRAND RAPIDS (MI) -139 SPRINGFIELD (IL)	269	21927	101835
IL-MI	17 CARLINVILLE (IL) -31 DEARBORN (MI)	270	26124	134801
IL-MI	73 KALAMAZOO (MI) -120 PLANO (IL)	275	10269	52556
IL-MI	68 JACKSON (MI) -139 SPRINGFIELD (IL)	280	20968	109719
IL-MI	51 GALESBURG (IL) -68 JACKSON (MI)	282	27210	134925
IL-MI	73 KALAMAZOO (MI) -119 PEORIA (BUS-IL)	283	17072	87040
IL-MI	29 DANVILLE(BUS-IL) -42 EAST LANSING (MI)	283	21787	105286
IL-MI	62 HOMEWOOD (IL) -123 PONTIAC (MI)	286	14077	83069
IL-MI	123 PONTIAC (MI) -126 PRINCETON (IL)	290	23843	119108
IL-MI	32 DECATUR(BUS-IL) -42 EAST LANSING (MI)	290	22888	110728
IL-MI	21 CHAMPAIGN-URBANA (IL) -55 GRAND RAPIDS (MI)	294	21633	93717
IL-MI	13 BTN-NORMAL (IL) -73 KALAMAZOO (MI)	298	18060	78608
IL-MI	8 BANGOR (MI) -107 NAPERVILLE (IL)	303	13297	43894
IL-MI	9 BATTLE CREEK (MI) -41 DWIGHT (IL)	305	13651	71738
IL-MI	51 GALESBURG (IL) -123 PONTIAC (MI)	306	35735	177023
IL-MI	62 HOMEWOOD (IL) -68 JACKSON (MI)	310	9435	58828
IL-MI	29 DANVILLE(BUS-IL) -55 GRAND RAPIDS (MI)	313	23168	111092
IL-MI	73 KALAMAZOO (MI) -126 PRINCETON (IL)	319	16458	77842
IL-MI	31 DEARBORN (MI) -62 HOMEWOOD (IL)	326	14222	84130
IL-MI	32 DECATUR(BUS-IL) -55 GRAND RAPIDS (MI)	329	24699	119929
IL-MI	55 GRAND RAPIDS (MI) -120 PLANO (IL)	331	16766	80689
IL-MI	4 ANCHORVILLE(BUS-MI) -139 SPRINGFIELD (IL)	333	34134	167879

MWRRI
State of Illinois
Station to Station Origin-Destination Data

States	Station Pair	Riders	Revenue	Passenger Miles
IL-MI	73 KALAMAZOO (MI) -100 MENDOTA (IL)	340	17070	75443
IL-MI	107 NAPERVILLE (IL) -112 NILES (MI)	340	9008	40513
IL-MI	9 BATTLE CREEK (MI) -51 GALESBURG (IL)	345	29185	149250
IL-MI	123 PONTIAC (MI) -139 SPRINGFIELD (IL)	347	32270	170908
IL-MI	54 GLENVIEW (IL) -106 MUSKEGON(BUS-MI)	353	16689	87879
IL-MI	13 BTN-NORMAL (IL) -55 GRAND RAPIDS (MI)	363	25229	114988
IL-MI	68 JACKSON (MI) -119 PEORIA (BUS-IL)	367	26222	137490
IL-MI	51 GALESBURG (IL) -73 KALAMAZOO (MI)	367	30676	150963
IL-MI	21 CHAMPAIGN-URBANA (IL) -68 JACKSON (MI)	371	26857	123418
IL-MI	9 BATTLE CREEK (MI) -100 MENDOTA (IL)	372	18995	90700
IL-MI	9 BATTLE CREEK (MI) -119 PEORIA (BUS-IL)	376	23253	124237
IL-MI	31 DEARBORN (MI) -90 MACOMB (IL)	377	43342	220987
IL-MI	46 FLINT (MI) -127 QUINCY (IL)	379	46159	236596
IL-MI	4 ANCHORVILLE(BUS-MI) -41 DWIGHT (IL)	386	26619	151266
IL-MI	35 DETROIT (MI) -90 MACOMB (IL)	391	46197	232923
IL-MI	74 KANKAKEE (IL) -106 MUSKEGON(BUS-MI)	397	22072	113874
IL-MI	4 ANCHORVILLE(BUS-MI) -120 PLANO (IL)	401	24903	148301
IL-MI	41 DWIGHT (IL) -123 PONTIAC (MI)	410	28714	155646
IL-MI	21 CHAMPAIGN-URBANA (IL) -123 PONTIAC (MI)	411	34549	178147
IL-MI	42 EAST LANSING (MI) -44 EFFINGHAM (IL)	417	37330	170127
IL-MI	61 HOLLAND (MI) -119 PEORIA (BUS-IL)	418	32379	161344
IL-MI	5 ANN ARBOR (MI) -119 PEORIA (BUS-IL)	428	33328	176612
IL-MI	21 CHAMPAIGN-URBANA (IL) -133 ROYAL OAK (MI)	428	34886	180107
IL-MI	31 DEARBORN (MI) -127 QUINCY (IL)	430	54654	276180
IL-MI	35 DETROIT (MI) -127 QUINCY (IL)	432	55204	281546
IL-MI	41 DWIGHT (IL) -68 JACKSON (MI)	433	22568	121240
IL-MI	2 ALBION (MI) -71 JOLIET (IL)	445	18319	99260
IL-MI	31 DEARBORN (MI) -51 GALESBURG (IL)	450	48577	245435
IL-MI	46 FLINT (MI) -51 GALESBURG (IL)	450	47865	238011
IL-MI	46 FLINT (MI) -126 PRINCETON (IL)	451	32769	163392
IL-MI	119 PEORIA (BUS-IL) -133 ROYAL OAK (MI)	453	40034	209690
IL-MI	55 GRAND RAPIDS (MI) -126 PRINCETON (IL)	457	26824	135815
IL-MI	119 PEORIA (BUS-IL) -123 PONTIAC (MI)	458	41280	217427
IL-MI	2 ALBION (MI) -54 GLENVIEW (IL)	476	17467	96072
IL-MI	31 DEARBORN (MI) -119 PEORIA (BUS-IL)	480	41407	212450
IL-MI	5 ANN ARBOR (MI) -127 QUINCY (IL)	480	57443	293503
IL-MI	44 EFFINGHAM (IL) -46 FLINT (MI)	482	47902	220016
IL-MI	5 ANN ARBOR (MI) -41 DWIGHT (IL)	489	30581	155571
IL-MI	40 DURAND (MI) -107 NAPERVILLE (IL)	489	27778	131120
IL-MI	5 ANN ARBOR (MI) -90 MACOMB (IL)	498	53960	277133
IL-MI	31 DEARBORN (MI) -126 PRINCETON (IL)	499	37366	189297
IL-MI	4 ANCHORVILLE(BUS-MI) -13 BTN-NORMAL (IL)	510	42882	225969
IL-MI	9 BATTLE CREEK (MI) -21 CHAMPAIGN-URBANA (IL)	517	32315	148822
IL-MI	42 EAST LANSING (MI) -71 JOLIET (IL)	519	27619	128263
IL-MI	55 GRAND RAPIDS (MI) -74 KANKAKEE (IL)	522	28741	129045
IL-MI	37 DOWAGIAC (MI) -107 NAPERVILLE (IL)	528	15009	69678
IL-MI	4 ANCHORVILLE(BUS-MI) -119 PEORIA (BUS-IL)	534	47945	259951
IL-MI	74 KANKAKEE (IL) -89 LUDINGTON(BUS-MI)	537	33287	184309
IL-MI	35 DETROIT (MI) -62 HOMEWOOD (IL)	538	24034	143672
IL-MI	13 BTN-NORMAL (IL) -133 ROYAL OAK (MI)	540	42048	226308
IL-MI	68 JACKSON (MI) -100 MENDOTA (IL)	546	28072	157693
IL-MI	100 MENDOTA (IL) -133 ROYAL OAK (MI)	546	36591	205887
IL-MI	35 DETROIT (MI) -51 GALESBURG (IL)	549	59090	304528
IL-MI	5 ANN ARBOR (MI) -126 PRINCETON (IL)	554	37513	193372
IL-MI	41 DWIGHT (IL) -46 FLINT (MI)	557	36719	184224
IL-MI	5 ANN ARBOR (MI) -51 GALESBURG (IL)	558	55769	288059
IL-MI	120 PLANO (IL) -123 PONTIAC (MI)	563	35596	201469
IL-MI	9 BATTLE CREEK (MI) -13 BTN-NORMAL (IL)	566	34964	161968
IL-MI	21 CHAMPAIGN-URBANA (IL) -73 KALAMAZOO (MI)	567	34327	150913
IL-MI	5 ANN ARBOR (MI) -21 CHAMPAIGN-URBANA (IL)	577	44633	213931
IL-MI	46 FLINT (MI) -128 RANTOUL (IL)	580	45617	214587
IL-MI	4 ANCHORVILLE(BUS-MI) -100 MENDOTA (IL)	582	42819	233353
IL-MI	51 GALESBURG (IL) -55 GRAND RAPIDS (MI)	583	53576	270687

MWRRI
State of Illinois
Station to Station Origin-Destination Data

States	Station Pair	Riders	Revenue	Passenger Miles
IL-MI	35 DETROIT (MI) -126 PRINCETON (IL)	586	45881	227532
IL-MI	73 KALAMAZOO (MI) -74 KANKAKEE (IL)	591	23987	114644
IL-MI	13 BTN-NORMAL (IL) -68 JACKSON (MI)	594	42908	196628
IL-MI	9 BATTLE CREEK (MI) -62 HOMEWOOD (IL)	603	19579	109158
IL-MI	31 DEARBORN (MI) -41 DWIGHT (IL)	618	39469	214966
IL-MI	35 DETROIT (MI) -41 DWIGHT (IL)	625	40970	222977
IL-MI	9 BATTLE CREEK (MI) -139 SPRINGFIELD (IL)	626	44705	217118
IL-MI	9 BATTLE CREEK (MI) -74 KANKAKEE (IL)	632	26017	136598
IL-MI	4 ANCHORVILLE(BUS-MI) -153 UPPER ALTON (IL)	633	70373	364630
IL-MI	35 DETROIT (MI) -119 PEORIA (BUS-IL)	641	55028	289867
IL-MI	21 CHAMPAIGN-URBANA (IL) -31 DEARBORN (MI)	647	54899	259353
IL-MI	133 ROYAL OAK (MI) -139 SPRINGFIELD (IL)	648	64663	311064
IL-MI	73 KALAMAZOO (MI) -153 UPPER ALTON (IL)	650	56529	258100
IL-MI	73 KALAMAZOO (MI) -139 SPRINGFIELD (IL)	652	47050	211922
IL-MI	46 FLINT (MI) -119 PEORIA (BUS-IL)	679	57714	289149
IL-MI	13 BTN-NORMAL (IL) -46 FLINT (MI)	693	58698	264853
IL-MI	54 GLENVIEW (IL) -81 LAPEER (MI)	714	41077	208402
IL-MI	68 JACKSON (MI) -153 UPPER ALTON (IL)	724	66078	335744
IL-MI	4 ANCHORVILLE(BUS-MI) -74 KANKAKEE (IL)	744	48669	277569
IL-MI	133 ROYAL OAK (MI) -153 UPPER ALTON (IL)	745	77509	411399
IL-MI	9 BATTLE CREEK (MI) -153 UPPER ALTON (IL)	760	63664	318363
IL-MI	31 DEARBORN (MI) -139 SPRINGFIELD (IL)	768	75023	353433
IL-MI	5 ANN ARBOR (MI) -120 PLANO (IL)	774	43623	229074
IL-MI	107 NAPERVILLE (IL) -143 ST. JOSEPH/BENTON HARBOR (BUS-MI)	799	27841	94307
IL-MI	46 FLINT (MI) -100 MENDOTA (IL)	818	59789	278026
IL-MI	13 BTN-NORMAL (IL) -123 PONTIAC (MI)	823	71536	354759
IL-MI	62 HOMEWOOD (IL) -73 KALAMAZOO (MI)	843	26636	132852
IL-MI	71 JOLIET (IL) -73 KALAMAZOO (MI)	853	30526	150936
IL-MI	21 CHAMPAIGN-URBANA (IL) -35 DETROIT (MI)	866	73582	355141
IL-MI	100 MENDOTA (IL) -123 PONTIAC (MI)	870	67678	338455
IL-MI	46 FLINT (MI) -120 PLANO (IL)	881	53293	272085
IL-MI	71 JOLIET (IL) -106 MUSKEGON(BUS-MI)	883	45412	238443
IL-MI	46 FLINT (MI) -153 UPPER ALTON (IL)	910	93104	468718
IL-MI	55 GRAND RAPIDS (MI) -119 PEORIA (BUS-IL)	918	65945	331536
IL-MI	5 ANN ARBOR (MI) -139 SPRINGFIELD (IL)	931	80831	400532
IL-MI	31 DEARBORN (MI) -120 PLANO (IL)	939	53565	306119
IL-MI	46 FLINT (MI) -139 SPRINGFIELD (IL)	948	88499	419927
IL-MI	123 PONTIAC (MI) -153 UPPER ALTON (IL)	963	106812	543284
IL-MI	5 ANN ARBOR (MI) -13 BTN-NORMAL (IL)	975	73315	359903
IL-MI	62 HOMEWOOD (IL) -124 PORT HURON (MI)	1032	71752	352485
IL-MI	5 ANN ARBOR (MI) -100 MENDOTA (IL)	1041	66856	340248
IL-MI	54 GLENVIEW (IL) -124 PORT HURON (MI)	1041	78546	350694
IL-MI	54 GLENVIEW (IL) -61 HOLLAND (MI)	1041	55192	243641
IL-MI	35 DETROIT (MI) -139 SPRINGFIELD (IL)	1053	101879	494088
IL-MI	71 JOLIET (IL) -89 LUDINGTON(BUS-MI)	1068	61397	348181
IL-MI	81 LAPEER (MI) -107 NAPERVILLE (IL)	1091	64306	331773
IL-MI	106 MUSKEGON(BUS-MI) -107 NAPERVILLE (IL)	1109	53952	289433
IL-MI	5 ANN ARBOR (MI) -153 UPPER ALTON (IL)	1148	114404	576337
IL-MI	13 BTN-NORMAL (IL) -31 DEARBORN (MI)	1163	94889	464009
IL-MI	31 DEARBORN (MI) -74 KANKAKEE (IL)	1170	70566	384920
IL-MI	2 ALBION (MI) -107 NAPERVILLE (IL)	1197	51068	256186
IL-MI	107 NAPERVILLE (IL) -124 PORT HURON (MI)	1217	85037	424658
IL-MI	21 CHAMPAIGN-URBANA (IL) -46 FLINT (MI)	1224	104406	469983
IL-MI	31 DEARBORN (MI) -153 UPPER ALTON (IL)	1234	130048	656349
IL-MI	42 EAST LANSING (MI) -119 PEORIA (BUS-IL)	1237	92885	467681
IL-MI	31 DEARBORN (MI) -100 MENDOTA (IL)	1245	86202	444630
IL-MI	13 BTN-NORMAL (IL) -35 DETROIT (MI)	1252	103072	510643
IL-MI	35 DETROIT (MI) -120 PLANO (IL)	1285	79745	430627
IL-MI	68 JACKSON (MI) -71 JOLIET (IL)	1293	56580	315587
IL-MI	89 LUDINGTON(BUS-MI) -107 NAPERVILLE (IL)	1310	71196	415261
IL-MI	62 HOMEWOOD (IL) -133 ROYAL OAK (MI)	1316	63789	365848
IL-MI	35 DETROIT (MI) -100 MENDOTA (IL)	1334	95949	488353
IL-MI	9 BATTLE CREEK (MI) -71 JOLIET (IL)	1375	49990	273697

MWRRI
State of Illinois
Station to Station Origin-Destination Data

States	Station Pair	Riders	Revenue	Passenger Miles
IL-MI	4 ANCHORVILLE(BUS-MI) -71 JOLIET (IL)	1381	83691	491580
IL-MI	5 ANN ARBOR (MI) -74 KANKAKEE (IL)	1400	83105	418491
IL-MI	55 GRAND RAPIDS (MI) -71 JOLIET (IL)	1415	68810	325374
IL-MI	9 BATTLE CREEK (MI) -54 GLENVIEW (IL)	1436	49165	255622
IL-MI	21 CHAMPAIGN-URBANA (IL) -42 EAST LANSING (MI)	1465	111273	492121
IL-MI	54 GLENVIEW (IL) -73 KALAMAZOO (MI)	1606	57289	250543
IL-MI	35 DETROIT (MI) -153 UPPER ALTON (IL)	1619	172083	875745
IL-MI	54 GLENVIEW (IL) -68 JACKSON (MI)	1636	72550	364803
IL-MI	62 HOMEWOOD (IL) -106 MUSKEGON(BUS-MI)	1692	78199	411249
IL-MI	46 FLINT (MI) -74 KANKAKEE (IL)	1863	118603	581392
IL-MI	4 ANCHORVILLE(BUS-MI) -54 GLENVIEW (IL)	1868	113338	625832
IL-MI	62 HOMEWOOD (IL) -89 LUDINGTON(BUS-MI)	1921	103512	588157
IL-MI	61 HOLLAND (MI) -107 NAPERVILLE (IL)	1975	107106	485853
IL-MI	22 CHICAGO (IL) -63 HOWELL(BUS-MI)	1982	96079	545146
IL-MI	8 BANGOR (MI) -22 CHICAGO (IL)	2053	73840	238153
IL-MI	35 DETROIT (MI) -74 KANKAKEE (IL)	2185	145465	738381
IL-MI	71 JOLIET (IL) -123 PONTIAC (MI)	2293	141574	788947
IL-MI	5 ANN ARBOR (MI) -71 JOLIET (IL)	2444	133216	689292
IL-MI	5 ANN ARBOR (MI) -62 HOMEWOOD (IL)	2457	110691	641627
IL-MI	42 EAST LANSING (MI) -74 KANKAKEE (IL)	2658	152290	701595
IL-MI	73 KALAMAZOO (MI) -107 NAPERVILLE (IL)	2771	97229	465598
IL-MI	54 GLENVIEW (IL) -55 GRAND RAPIDS (MI)	2980	138786	622804
IL-MI	5 ANN ARBOR (MI) -54 GLENVIEW (IL)	3070	157072	801364
IL-MI	54 GLENVIEW (IL) -133 ROYAL OAK (MI)	3100	189091	964047
IL-MI	31 DEARBORN (MI) -71 JOLIET (IL)	3252	194966	1014736
IL-MI	54 GLENVIEW (IL) -123 PONTIAC (MI)	3293	208354	1063493
IL-MI	107 NAPERVILLE (IL) -133 ROYAL OAK (MI)	3436	193218	1109698
IL-MI	55 GRAND RAPIDS (MI) -62 HOMEWOOD (IL)	3696	149693	745636
IL-MI	4 ANCHORVILLE(BUS-MI) -107 NAPERVILLE (IL)	3708	213409	1286829
IL-MI	31 DEARBORN (MI) -54 GLENVIEW (IL)	3945	224309	1148001
IL-MI	68 JACKSON (MI) -107 NAPERVILLE (IL)	3995	180901	938730
IL-MI	35 DETROIT (MI) -71 JOLIET (IL)	4030	245784	1293522
IL-MI	9 BATTLE CREEK (MI) -107 NAPERVILLE (IL)	4160	152976	790431
IL-MI	46 FLINT (MI) -71 JOLIET (IL)	4581	292205	1351417
IL-MI	35 DETROIT (MI) -54 GLENVIEW (IL)	4665	271150	1399376
IL-MI	46 FLINT (MI) -54 GLENVIEW (IL)	4877	287095	1336323
IL-MI	22 CHICAGO (IL) -106 MUSKEGON(BUS-MI)	5180	223882	1201838
IL-MI	42 EAST LANSING (MI) -54 GLENVIEW (IL)	5255	260411	1187668
IL-MI	42 EAST LANSING (MI) -62 HOMEWOOD (IL)	5321	229415	1174139
IL-MI	22 CHICAGO (IL) -89 LUDINGTON(BUS-MI)	5497	275735	1583061
IL-MI	107 NAPERVILLE (IL) -123 PONTIAC (MI)	6050	354934	2026711
IL-MI	5 ANN ARBOR (MI) -107 NAPERVILLE (IL)	6101	306326	1665556
IL-MI	55 GRAND RAPIDS (MI) -107 NAPERVILLE (IL)	6952	326941	1536300
IL-MI	22 CHICAGO (IL) -143 ST. JOSEPH/BENTON HARBOR (BUS-MI)	7184	199278	639350
IL-MI	2 ALBION (MI) -22 CHICAGO (IL)	7523	276127	1391788
IL-MI	22 CHICAGO (IL) -40 DURAND (MI)	7534	377605	1800610
IL-MI	22 CHICAGO (IL) -37 DOWAGIAC (MI)	7647	174070	787605
IL-MI	42 EAST LANSING (MI) -107 NAPERVILLE (IL)	8154	411639	1940650
IL-MI	31 DEARBORN (MI) -107 NAPERVILLE (IL)	8285	434613	2510282
IL-MI	35 DETROIT (MI) -107 NAPERVILLE (IL)	8480	459296	2645857
IL-MI	46 FLINT (MI) -62 HOMEWOOD (IL)	10024	588736	2739492
IL-MI	46 FLINT (MI) -107 NAPERVILLE (IL)	10877	633675	3110934
IL-MI	22 CHICAGO (IL) -112 NILES (MI)	14497	290140	1304748
IL-MI	22 CHICAGO (IL) -81 LAPEER (MI)	16298	966615	4481882
IL-MI	22 CHICAGO (IL) -124 PORT HURON (MI)	24308	1684891	7778512
IL-MI	4 ANCHORVILLE(BUS-MI) -22 CHICAGO (IL)	36982	2099604	11760147
IL-MI	22 CHICAGO (IL) -61 HOLLAND (MI)	46551	2137450	10101549
IL-MI	22 CHICAGO (IL) -68 JACKSON (MI)	48698	1833053	10031823
IL-MI	22 CHICAGO (IL) -123 PONTIAC (MI)	50750	3018526	15529557
IL-MI	22 CHICAGO (IL) -133 ROYAL OAK (MI)	71426	4069349	20999179
IL-MI	22 CHICAGO (IL) -46 FLINT (MI)	72009	3915925	18506292
IL-MI	9 BATTLE CREEK (MI) -22 CHICAGO (IL)	96958	2907827	15610295
IL-MI	22 CHICAGO (IL) -55 GRAND RAPIDS (MI)	105594	4228258	20274052

MWRRI
State of Illinois
Station to Station Origin-Destination Data

States	Station Pair	Riders	Revenue	Passenger Miles
IL-MI	22 CHICAGO (IL) -42 EAST LANSING (MI)	105768	4673325	22105519
IL-MI	22 CHICAGO (IL) -35 DETROIT (MI)	130314	7062200	36878810
IL-MI	22 CHICAGO (IL) -31 DEARBORN (MI)	147935	7731730	40534245
IL-MI	22 CHICAGO (IL) -73 KALAMAZOO (MI)	156646	4653919	21773795
IL-MI	5 ANN ARBOR (MI) -22 CHICAGO (IL)	185699	8427704	45310604
IL-MN	36 DETROIT LAKES (MN) -76 KEWANEE (IL)	2	443	1949
IL-MN	36 DETROIT LAKES (MN) -100 MENDOTA (IL)	3	465	1992
IL-MN	76 KEWANEE (IL) -145 STAPLES (BUS-MN)	3	583	2577
IL-MN	36 DETROIT LAKES (MN) -86 LINCOLN (IL)	3	603	2590
IL-MN	36 DETROIT LAKES (MN) -127 QUINCY (IL)	3	749	3348
IL-MN	36 DETROIT LAKES (MN) -62 HOMEWOOD (IL)	3	524	2180
IL-MN	36 DETROIT LAKES (MN) -90 MACOMB (IL)	4	880	3909
IL-MN	36 DETROIT LAKES (MN) -126 PRINCETON (IL)	4	715	3077
IL-MN	16 CARBONDALE (IL) -129 RED WING (MN)	4	728	2990
IL-MN	127 QUINCY (IL) -145 STAPLES (BUS-MN)	4	885	3975
IL-MN	36 DETROIT LAKES (MN) -51 GALESBURG (IL)	5	935	4131
IL-MN	97 MARION(BUS-IL) -163 WINONA (MN)	5	732	3045
IL-MN	126 PRINCETON (IL) -145 STAPLES (BUS-MN)	5	722	3109
IL-MN	16 CARBONDALE (IL) -163 WINONA (MN)	5	732	3002
IL-MN	86 LINCOLN (IL) -145 STAPLES (BUS-MN)	6	933	4011
IL-MN	76 KEWANEE (IL) -93 MANKATO(BUS-MN)	6	798	4048
IL-MN	90 MACOMB (IL) -145 STAPLES (BUS-MN)	6	1185	5287
IL-MN	51 GALESBURG (IL) -145 STAPLES (BUS-MN)	6	1176	5218
IL-MN	21 CHAMPAIGN-URBANA (IL) -36 DETROIT LAKES (MN)	7	1187	4961
IL-MN	100 MENDOTA (IL) -145 STAPLES (BUS-MN)	7	1046	4484
IL-MN	36 DETROIT LAKES (MN) -122 PONTIAC (IL)	7	1202	5111
IL-MN	36 DETROIT LAKES (MN) -139 SPRINGFIELD (IL)	7	1357	5827
IL-MN	16 CARBONDALE (IL) -141 ST. CLOUD (BUS-MN)	8	1506	6263
IL-MN	41 DWIGHT (IL) -93 MANKATO(BUS-MN)	8	846	4205
IL-MN	76 KEWANEE (IL) -141 ST. CLOUD (BUS-MN)	10	1587	7040
IL-MN	93 MANKATO(BUS-MN) -100 MENDOTA (IL)	10	1025	5211
IL-MN	122 PONTIAC (IL) -145 STAPLES (BUS-MN)	11	1700	7234
IL-MN	86 LINCOLN (IL) -93 MANKATO(BUS-MN)	11	1351	6745
IL-MN	21 CHAMPAIGN-URBANA (IL) -145 STAPLES (BUS-MN)	13	2073	8656
IL-MN	51 GALESBURG (IL) -93 MANKATO(BUS-MN)	14	2009	10188
IL-MN	36 DETROIT LAKES (MN) -153 UPPER ALTON (IL)	15	2942	12833
IL-MN	93 MANKATO(BUS-MN) -120 PLANO (IL)	15	1496	7614
IL-MN	20 CENTRALIA (IL) -163 WINONA (MN)	16	2225	9129
IL-MN	93 MANKATO(BUS-MN) -122 PONTIAC (IL)	16	1794	8998
IL-MN	76 KEWANEE (IL) -163 WINONA (MN)	17	2131	9470
IL-MN	86 LINCOLN (IL) -141 ST. CLOUD (BUS-MN)	17	2630	11328
IL-MN	127 QUINCY (IL) -141 ST. CLOUD (BUS-MN)	17	3337	15055
IL-MN	17 CARLINVILLE (IL) -163 WINONA (MN)	18	2283	10017
IL-MN	145 STAPLES (BUS-MN) -153 UPPER ALTON (IL)	19	3588	15694
IL-MN	93 MANKATO(BUS-MN) -126 PRINCETON (IL)	19	2140	10879
IL-MN	139 SPRINGFIELD (IL) -145 STAPLES (BUS-MN)	20	3429	14746
IL-MN	62 HOMEWOOD (IL) -145 STAPLES (BUS-MN)	21	2866	11909
IL-MN	44 EFFINGHAM (IL) -163 WINONA (MN)	21	2702	11086
IL-MN	51 GALESBURG (IL) -141 ST. CLOUD (BUS-MN)	23	3932	17519
IL-MN	32 DECATUR(BUS-IL) -163 WINONA (MN)	23	2668	11558
IL-MN	90 MACOMB (IL) -130 ROCHESTER(BUS-MN)	24	3376	16171
IL-MN	29 DANVILLE(BUS-IL) -163 WINONA (MN)	24	2725	11669
IL-MN	90 MACOMB (IL) -141 ST. CLOUD (BUS-MN)	25	4572	20485
IL-MN	122 PONTIAC (IL) -141 ST. CLOUD (BUS-MN)	27	3686	15703
IL-MN	128 RANTOUL (IL) -163 WINONA (MN)	28	3041	12443
IL-MN	126 PRINCETON (IL) -141 ST. CLOUD (BUS-MN)	29	4110	17749
IL-MN	120 PLANO (IL) -163 WINONA (MN)	30	2736	11497
IL-MN	98 MATTOON (IL) -130 ROCHESTER(BUS-MN)	30	3711	16461
IL-MN	126 PRINCETON (IL) -163 WINONA (MN)	32	3244	13913
IL-MN	13 BTN-NORMAL (IL) -36 DETROIT LAKES (MN)	32	5709	24292
IL-MN	69 JACKSONVILLE(BUS-IL) -163 WINONA (MN)	33	3997	18234
IL-MN	76 KEWANEE (IL) -130 ROCHESTER(BUS-MN)	35	4505	21464
IL-MN	13 BTN-NORMAL (IL) -145 STAPLES (BUS-MN)	36	5817	24773

MWRRI
State of Illinois
Station to Station Origin-Destination Data

States	Station Pair	Riders	Revenue	Passenger Miles
IL-MN	86 LINCOLN (IL) -163 WINONA (MN)	36	4146	17726
IL-MN	74 KANKAKEE (IL) -93 MANKATO(BUS-MN)	42	4418	21295
IL-MN	21 CHAMPAIGN-URBANA (IL) -93 MANKATO(BUS-MN)	42	5040	24372
IL-MN	13 BTN-NORMAL (IL) -93 MANKATO(BUS-MN)	43	5043	25070
IL-MN	90 MACOMB (IL) -129 RED WING (MN)	43	6859	30694
IL-MN	127 QUINCY (IL) -163 WINONA (MN)	44	6767	30712
IL-MN	86 LINCOLN (IL) -130 ROCHESTER(BUS-MN)	44	5041	23372
IL-MN	62 HOMEWOOD (IL) -141 ST. CLOUD (BUS-MN)	48	5954	24696
IL-MN	100 MENDOTA (IL) -163 WINONA (MN)	48	4734	20135
IL-MN	93 MANKATO(BUS-MN) -128 RANTOUL (IL)	48	5671	27532
IL-MN	41 DWIGHT (IL) -163 WINONA (MN)	49	4808	19870
IL-MN	17 CARLINVILLE (IL) -130 ROCHESTER(BUS-MN)	50	6370	30022
IL-MN	76 KEWANEE (IL) -129 RED WING (MN)	50	7222	31927
IL-MN	127 QUINCY (IL) -129 RED WING (MN)	51	8624	38895
IL-MN	86 LINCOLN (IL) -129 RED WING (MN)	52	6739	28762
IL-MN	21 CHAMPAIGN-URBANA (IL) -141 ST. CLOUD (BUS-MN)	53	8007	33397
IL-MN	97 MARION(BUS-IL) -103 MPLS/ST.PAUL (MN)	54	9672	40682
IL-MN	51 GALESBURG (IL) -163 WINONA (MN)	54	7349	32848
IL-MN	69 JACKSONVILLE(BUS-IL) -129 RED WING (MN)	55	7439	33651
IL-MN	90 MACOMB (IL) -163 WINONA (MN)	55	7936	35728
IL-MN	122 PONTIAC (IL) -163 WINONA (MN)	56	5700	23983
IL-MN	119 PEORIA (BUS-IL) -141 ST. CLOUD (BUS-MN)	59	8735	39140
IL-MN	119 PEORIA (BUS-IL) -163 WINONA (MN)	59	6610	29797
IL-MN	74 KANKAKEE (IL) -163 WINONA (MN)	61	5786	23656
IL-MN	139 SPRINGFIELD (IL) -141 ST. CLOUD (BUS-MN)	64	10183	43869
IL-MN	141 ST. CLOUD (BUS-MN) -153 UPPER ALTON (IL)	71	12167	53384
IL-MN	29 DANVILLE(BUS-IL) -129 RED WING (MN)	72	9345	39939
IL-MN	16 CARBONDALE (IL) -103 MPLS/ST.PAUL (MN)	73	13007	54018
IL-MN	120 PLANO (IL) -141 ST. CLOUD (BUS-MN)	74	9605	40913
IL-MN	100 MENDOTA (IL) -141 ST. CLOUD (BUS-MN)	75	10134	43515
IL-MN	21 CHAMPAIGN-URBANA (IL) -163 WINONA (MN)	79	8927	36547
IL-MN	126 PRINCETON (IL) -129 RED WING (MN)	82	9538	40807
IL-MN	51 GALESBURG (IL) -129 RED WING (MN)	85	12692	56408
IL-MN	51 GALESBURG (IL) -130 ROCHESTER(BUS-MN)	85	11483	54830
IL-MN	44 EFFINGHAM (IL) -130 ROCHESTER(BUS-MN)	88	11467	50703
IL-MN	41 DWIGHT (IL) -141 ST. CLOUD (BUS-MN)	89	12103	50914
IL-MN	126 PRINCETON (IL) -130 ROCHESTER(BUS-MN)	91	9935	43814
IL-MN	71 JOLIET (IL) -93 MANKATO(BUS-MN)	96	9831	47410
IL-MN	122 PONTIAC (IL) -130 ROCHESTER(BUS-MN)	99	10987	46553
IL-MN	122 PONTIAC (IL) -129 RED WING (MN)	106	12349	51967
IL-MN	153 UPPER ALTON (IL) -163 WINONA (MN)	109	14747	64648
IL-MN	32 DECATUR(BUS-IL) -129 RED WING (MN)	111	14664	63328
IL-MN	20 CENTRALIA (IL) -103 MPLS/ST.PAUL (MN)	123	20314	84500
IL-MN	93 MANKATO(BUS-MN) -107 NAPERVILLE (IL)	131	13177	63175
IL-MN	128 RANTOUL (IL) -130 ROCHESTER(BUS-MN)	146	16907	71403
IL-MN	129 RED WING (MN) -139 SPRINGFIELD (IL)	166	22554	96352
IL-MN	139 SPRINGFIELD (IL) -163 WINONA (MN)	167	20306	86897
IL-MN	13 BTN-NORMAL (IL) -163 WINONA (MN)	170	18506	78001
IL-MN	13 BTN-NORMAL (IL) -141 ST. CLOUD (BUS-MN)	173	25215	107483
IL-MN	119 PEORIA (BUS-IL) -129 RED WING (MN)	176	22135	99013
IL-MN	130 ROCHESTER(BUS-MN) -139 SPRINGFIELD (IL)	177	21491	99290
IL-MN	41 DWIGHT (IL) -130 ROCHESTER(BUS-MN)	177	17544	79868
IL-MN	71 JOLIET (IL) -163 WINONA (MN)	188	16903	69592
IL-MN	21 CHAMPAIGN-URBANA (IL) -130 ROCHESTER(BUS-MN)	190	22770	95805
IL-MN	62 HOMEWOOD (IL) -93 MANKATO(BUS-MN)	191	19152	91144
IL-MN	54 GLENVIEW (IL) -141 ST. CLOUD (BUS-MN)	211	25471	101635
IL-MN	100 MENDOTA (IL) -130 ROCHESTER(BUS-MN)	214	23315	98177
IL-MN	129 RED WING (MN) -153 UPPER ALTON (IL)	236	35301	154160
IL-MN	120 PLANO (IL) -130 ROCHESTER(BUS-MN)	237	22682	101615
IL-MN	76 KEWANEE (IL) -103 MPLS/ST.PAUL (MN)	266	40286	179526
IL-MN	86 LINCOLN (IL) -103 MPLS/ST.PAUL (MN)	270	37014	159750
IL-MN	107 NAPERVILLE (IL) -163 WINONA (MN)	282	24544	102064
IL-MN	21 CHAMPAIGN-URBANA (IL) -129 RED WING (MN)	298	37811	155316

MWRRI
State of Illinois
Station to Station Origin-Destination Data

States	Station Pair	Riders	Revenue	Passenger Miles
IL-MN	71 JOLIET (IL) -141 ST. CLOUD (BUS-MN)	341	43480	182638
IL-MN	17 CARLINVILLE (IL) -103 MPLS/ST.PAUL (MN)	375	56125	247421
IL-MN	54 GLENVIEW (IL) -130 ROCHESTER(BUS-MN)	377	29532	135267
IL-MN	44 EFFINGHAM (IL) -103 MPLS/ST.PAUL (MN)	386	58823	244959
IL-MN	100 MENDOTA (IL) -129 RED WING (MN)	426	47891	203420
IL-MN	90 MACOMB (IL) -103 MPLS/ST.PAUL (MN)	457	75757	341242
IL-MN	39 DULUTH(BUS-MN) -107 NAPERVILLE (IL)	493	61132	302439
IL-MN	103 MPLS/ST.PAUL (MN) -122 PONTIAC (IL)	497	61586	262647
IL-MN	103 MPLS/ST.PAUL (MN) -127 QUINCY (IL)	526	93046	422102
IL-MN	29 DANVILLE(BUS-IL) -103 MPLS/ST.PAUL (MN)	536	74220	320698
IL-MN	74 KANKAKEE (IL) -130 ROCHESTER(BUS-MN)	558	57297	240575
IL-MN	32 DECATUR(BUS-IL) -103 MPLS/ST.PAUL (MN)	582	81161	354083
IL-MN	13 BTN-NORMAL (IL) -130 ROCHESTER(BUS-MN)	603	71259	302253
IL-MN	13 BTN-NORMAL (IL) -129 RED WING (MN)	617	76159	320976
IL-MN	54 GLENVIEW (IL) -129 RED WING (MN)	667	65043	252301
IL-MN	51 GALESBURG (IL) -103 MPLS/ST.PAUL (MN)	707	111663	499935
IL-MN	103 MPLS/ST.PAUL (MN) -126 PRINCETON (IL)	785	97873	423816
IL-MN	103 MPLS/ST.PAUL (MN) -128 RANTOUL (IL)	786	103417	430819
IL-MN	39 DULUTH(BUS-MN) -62 HOMEWOOD (IL)	844	104715	512671
IL-MN	62 HOMEWOOD (IL) -130 ROCHESTER(BUS-MN)	1117	101365	444605
IL-MN	22 CHICAGO (IL) -36 DETROIT LAKES (MN)	1162	182602	726104
IL-MN	71 JOLIET (IL) -130 ROCHESTER(BUS-MN)	1182	117315	489492
IL-MN	22 CHICAGO (IL) -93 MANKATO(BUS-MN)	1210	113802	545852
IL-MN	103 MPLS/ST.PAUL (MN) -120 PLANO (IL)	1356	154798	660148
IL-MN	103 MPLS/ST.PAUL (MN) -119 PEORIA (BUS-IL)	1411	188979	852277
IL-MN	22 CHICAGO (IL) -145 STAPLES (BUS-MN)	1450	206616	816603
IL-MN	54 GLENVIEW (IL) -163 WINONA (MN)	1618	127172	511343
IL-MN	103 MPLS/ST.PAUL (MN) -139 SPRINGFIELD (IL)	1705	245293	1059003
IL-MN	100 MENDOTA (IL) -103 MPLS/ST.PAUL (MN)	1747	210247	904746
IL-MN	107 NAPERVILLE (IL) -130 ROCHESTER(BUS-MN)	1809	162469	732840
IL-MN	41 DWIGHT (IL) -103 MPLS/ST.PAUL (MN)	2022	244722	1029052
IL-MN	103 MPLS/ST.PAUL (MN) -153 UPPER ALTON (IL)	2214	348442	1534408
IL-MN	21 CHAMPAIGN-URBANA (IL) -103 MPLS/ST.PAUL (MN)	2268	306009	1274683
IL-MN	103 MPLS/ST.PAUL (MN) -107 NAPERVILLE (IL)	3274	358907	1519299
IL-MN	22 CHICAGO (IL) -39 DULUTH(BUS-MN)	4019	471774	2337488
IL-MN	71 JOLIET (IL) -103 MPLS/ST.PAUL (MN)	5858	660027	2770775
IL-MN	22 CHICAGO (IL) -130 ROCHESTER(BUS-MN)	5959	504481	2220937
IL-MN	22 CHICAGO (IL) -141 ST. CLOUD (BUS-MN)	7006	882840	3480233
IL-MN	13 BTN-NORMAL (IL) -103 MPLS/ST.PAUL (MN)	7718	1012826	4322323
IL-MN	22 CHICAGO (IL) -129 RED WING (MN)	7890	796943	3097584
IL-MN	54 GLENVIEW (IL) -103 MPLS/ST.PAUL (MN)	9648	1038032	4032978
IL-MN	22 CHICAGO (IL) -163 WINONA (MN)	18442	1547299	6098774
IL-MN	22 CHICAGO (IL) -103 MPLS/ST.PAUL (MN)	219746	25220039	95290678
IL-MO	84 LEES SUMMIT (MO) -126 PRINCETON (IL)	1	171	828
IL-MO	54 GLENVIEW (IL) -79 LA PLATA (MO)	2	153	763
IL-MO	62 HOMEWOOD (IL) -79 LA PLATA (MO)	2	166	817
IL-MO	17 CARLINVILLE (IL) -135 SEDALIA (MO)	2	124	555
IL-MO	79 LA PLATA (MO) -97 MARION(BUS-IL)	4	541	2514
IL-MO	86 LINCOLN (IL) -135 SEDALIA (MO)	4	239	1115
IL-MO	64 INDEPENDENCE (MO) -98 MATTOON (IL)	5	711	3303
IL-MO	38 DU QUOIN (IL) -79 LA PLATA (MO)	5	686	3156
IL-MO	20 CENTRALIA (IL) -79 LA PLATA (MO)	5	700	3243
IL-MO	17 CARLINVILLE (IL) -58 HERMANN (MO)	5	169	741
IL-MO	29 DANVILLE(BUS-IL) -79 LA PLATA (MO)	5	606	2999
IL-MO	32 DECATUR(BUS-IL) -79 LA PLATA (MO)	5	611	3053
IL-MO	44 EFFINGHAM (IL) -79 LA PLATA (MO)	6	701	3287
IL-MO	79 LA PLATA (MO) -98 MATTOON (IL)	6	672	3171
IL-MO	74 KANKAKEE (IL) -79 LA PLATA (MO)	6	546	2674
IL-MO	58 HERMANN (MO) -119 PEORIA (BUS-IL)	6	331	1723
IL-MO	64 INDEPENDENCE (MO) -97 MARION(BUS-IL)	6	1193	5482
IL-MO	32 DECATUR(BUS-IL) -58 HERMANN (MO)	7	277	1452
IL-MO	64 INDEPENDENCE (MO) -126 PRINCETON (IL)	7	956	4655
IL-MO	95 MARCELINE (MO) -107 NAPERVILLE (IL)	7	597	2844

MWRRI
State of Illinois
Station to Station Origin-Destination Data

States	Station Pair	Riders	Revenue	Passenger Miles
IL-MO	58 HERMANN (MO) -86 LINCOLN (IL)	8	350	1639
IL-MO	32 DECATUR(BUS-IL) -135 SEDALIA (MO)	9	623	2860
IL-MO	70 JEFFERSON (MO) -76 KEWANEE (IL)	9	1205	5820
IL-MO	16 CARBONDALE (IL) -79 LA PLATA (MO)	11	1611	7386
IL-MO	64 INDEPENDENCE (MO) -122 PONTIAC (IL)	11	1036	5040
IL-MO	16 CARBONDALE (IL) -84 LEES SUMMIT (MO)	12	2233	10100
IL-MO	41 DWIGHT (IL) -135 SEDALIA (MO)	14	1295	5755
IL-MO	21 CHAMPAIGN-URBANA (IL) -79 LA PLATA (MO)	15	1647	7865
IL-MO	84 LEES SUMMIT (MO) -122 PONTIAC (IL)	16	1457	7017
IL-MO	79 LA PLATA (MO) -126 PRINCETON (IL)	20	1174	5798
IL-MO	86 LINCOLN (IL) -157 WASHINGTON (MO)	21	812	3745
IL-MO	64 INDEPENDENCE (MO) -86 LINCOLN (IL)	21	1825	8409
IL-MO	58 HERMANN (MO) -153 UPPER ALTON (IL)	23	580	2463
IL-MO	29 DANVILLE(BUS-IL) -58 HERMANN (MO)	24	2673	12603
IL-MO	25 COLUMBIA(BUS-MO) -86 LINCOLN (IL)	26	1450	7193
IL-MO	119 PEORIA (BUS-IL) -135 SEDALIA (MO)	28	2387	11007
IL-MO	58 HERMANN (MO) -139 SPRINGFIELD (IL)	32	1389	5714
IL-MO	86 LINCOLN (IL) -155 WARRENSBURG (MO)	32	2361	11087
IL-MO	122 PONTIAC (IL) -157 WASHINGTON (MO)	32	1678	7816
IL-MO	29 DANVILLE(BUS-IL) -64 INDEPENDENCE (MO)	33	4862	23395
IL-MO	32 DECATUR(BUS-IL) -155 WARRENSBURG (MO)	33	2401	11503
IL-MO	122 PONTIAC (IL) -135 SEDALIA (MO)	33	2756	12424
IL-MO	72 JOPLIN(BUS-MO) -86 LINCOLN (IL)	37	2346	15640
IL-MO	32 DECATUR(BUS-IL) -157 WASHINGTON (MO)	37	1311	6891
IL-MO	100 MENDOTA (IL) -142 ST. JOSEPH(BUS-MO)	37	3923	18711
IL-MO	69 JACKSONVILLE(BUS-IL) -84 LEES SUMMIT (MO)	38	3020	14670
IL-MO	25 COLUMBIA(BUS-MO) -122 PONTIAC (IL)	39	2746	13507
IL-MO	32 DECATUR(BUS-IL) -64 INDEPENDENCE (MO)	39	3386	15984
IL-MO	21 CHAMPAIGN-URBANA (IL) -84 LEES SUMMIT (MO)	41	5958	27686
IL-MO	69 JACKSONVILLE(BUS-IL) -135 SEDALIA (MO)	42	2773	13451
IL-MO	41 DWIGHT (IL) -72 JOPLIN(BUS-MO)	42	3283	21218
IL-MO	13 BTN-NORMAL (IL) -58 HERMANN (MO)	42	2276	9981
IL-MO	17 CARLINVILLE (IL) -25 COLUMBIA(BUS-MO)	42	1882	8945
IL-MO	54 GLENVIEW (IL) -70 JEFFERSON (MO)	45	4373	18889
IL-MO	135 SEDALIA (MO) -139 SPRINGFIELD (IL)	45	3089	12796
IL-MO	70 JEFFERSON (MO) -100 MENDOTA (IL)	46	4737	22570
IL-MO	119 PEORIA (BUS-IL) -157 WASHINGTON (MO)	46	2373	11757
IL-MO	70 JEFFERSON (MO) -128 RANTOUL (IL)	49	5537	25253
IL-MO	70 JEFFERSON (MO) -86 LINCOLN (IL)	50	2735	12489
IL-MO	75 KANSAS CITY (MO) -97 MARION(BUS-IL)	51	9259	43542
IL-MO	72 JOPLIN(BUS-MO) -122 PONTIAC (IL)	51	3772	24835
IL-MO	69 JACKSONVILLE(BUS-IL) -155 WARRENSBURG (MO)	53	3669	18408
IL-MO	70 JEFFERSON (MO) -120 PLANO (IL)	56	5396	25621
IL-MO	21 CHAMPAIGN-URBANA (IL) -70 JEFFERSON (MO)	56	6591	29983
IL-MO	16 CARBONDALE (IL) -75 KANSAS CITY (MO)	59	10538	49047
IL-MO	86 LINCOLN (IL) -140 SPRINGFIELD(BUS-MO)	59	3324	20590
IL-MO	76 KEWANEE (IL) -142 ST. JOSEPH(BUS-MO)	59	4173	20583
IL-MO	17 CARLINVILLE (IL) -64 INDEPENDENCE (MO)	60	4154	19847
IL-MO	75 KANSAS CITY (MO) -107 NAPERVILLE (IL)	61	6120	30809
IL-MO	120 PLANO (IL) -142 ST. JOSEPH(BUS-MO)	62	6959	33301
IL-MO	11 BRANSON(BUS-MO) -41 DWIGHT (IL)	64	4839	30529
IL-MO	119 PEORIA (BUS-IL) -155 WARRENSBURG (MO)	67	5806	27908
IL-MO	126 PRINCETON (IL) -142 ST. JOSEPH(BUS-MO)	68	6814	32988
IL-MO	17 CARLINVILLE (IL) -72 JOPLIN(BUS-MO)	70	3475	24761
IL-MO	97 MARION(BUS-IL) -144 ST. LOUIS (MO)	71	10145	42728
IL-MO	84 LEES SUMMIT (MO) -86 LINCOLN (IL)	71	6041	27394
IL-MO	11 BRANSON(BUS-MO) -86 LINCOLN (IL)	72	4315	28154
IL-MO	70 JEFFERSON (MO) -74 KANKAKEE (IL)	73	7337	33919
IL-MO	29 DANVILLE(BUS-IL) -70 JEFFERSON (MO)	76	9202	43396
IL-MO	58 HERMANN (MO) -69 JACKSONVILLE(BUS-IL)	82	3376	17366
IL-MO	122 PONTIAC (IL) -140 SPRINGFIELD(BUS-MO)	83	5874	34376
IL-MO	90 MACOMB (IL) -142 ST. JOSEPH(BUS-MO)	85	6167	30299
IL-MO	29 DANVILLE(BUS-IL) -157 WASHINGTON (MO)	85	9350	42467

MWRRI
State of Illinois
Station to Station Origin-Destination Data

States	Station Pair	Riders	Revenue	Passenger Miles
IL-MO	86 LINCOLN (IL) -142 ST. JOSEPH(BUS-MO)	85	8532	39666
IL-MO	17 CARLINVILLE (IL) -84 LEES SUMMIT (MO)	88	5894	27763
IL-MO	11 BRANSON(BUS-MO) -62 HOMEWOOD (IL)	90	8586	50624
IL-MO	25 COLUMBIA(BUS-MO) -41 DWIGHT (IL)	90	7199	32869
IL-MO	64 INDEPENDENCE (MO) -69 JACKSONVILLE(BUS-IL)	91	7356	36669
IL-MO	70 JEFFERSON (MO) -122 PONTIAC (IL)	93	6441	29260
IL-MO	25 COLUMBIA(BUS-MO) -76 KEWANEE (IL)	96	3931	27759
IL-MO	41 DWIGHT (IL) -142 ST. JOSEPH(BUS-MO)	96	10888	52361
IL-MO	17 CARLINVILLE (IL) -70 JEFFERSON (MO)	96	4014	17549
IL-MO	69 JACKSONVILLE(BUS-IL) -70 JEFFERSON (MO)	97	4997	24969
IL-MO	13 BTN-NORMAL (IL) -64 INDEPENDENCE (MO)	98	9117	41876
IL-MO	69 JACKSONVILLE(BUS-IL) -157 WASHINGTON (MO)	103	3714	18936
IL-MO	70 JEFFERSON (MO) -126 PRINCETON (IL)	103	11059	52829
IL-MO	13 BTN-NORMAL (IL) -157 WASHINGTON (MO)	104	5091	21654
IL-MO	84 LEES SUMMIT (MO) -119 PEORIA (BUS-IL)	104	9753	47909
IL-MO	32 DECATUR(BUS-IL) -84 LEES SUMMIT (MO)	105	8382	41074
IL-MO	41 DWIGHT (IL) -58 HERMANN (MO)	105	6968	30405
IL-MO	64 INDEPENDENCE (MO) -119 PEORIA (BUS-IL)	105	10347	49786
IL-MO	75 KANSAS CITY (MO) -98 MATTOON (IL)	106	15552	74309
IL-MO	17 CARLINVILLE (IL) -140 SPRINGFIELD(BUS-MO)	109	4694	30824
IL-MO	25 COLUMBIA(BUS-MO) -126 PRINCETON (IL)	109	7444	46592
IL-MO	11 BRANSON(BUS-MO) -122 PONTIAC (IL)	110	8023	50098
IL-MO	11 BRANSON(BUS-MO) -17 CARLINVILLE (IL)	112	5249	36412
IL-MO	75 KANSAS CITY (MO) -122 PONTIAC (IL)	113	11685	53419
IL-MO	41 DWIGHT (IL) -84 LEES SUMMIT (MO)	114	11445	53351
IL-MO	135 SEDALIA (MO) -153 UPPER ALTON (IL)	114	5709	24340
IL-MO	139 SPRINGFIELD (IL) -157 WASHINGTON (MO)	116	4279	17228
IL-MO	77 KIRKWOOD (MO) -122 PONTIAC (IL)	118	5299	23909
IL-MO	20 CENTRALIA (IL) -144 ST. LOUIS (MO)	119	15616	63759
IL-MO	17 CARLINVILLE (IL) -155 WARRENSBURG (MO)	120	7603	32954
IL-MO	32 DECATUR(BUS-IL) -70 JEFFERSON (MO)	122	6608	31636
IL-MO	122 PONTIAC (IL) -142 ST. JOSEPH(BUS-MO)	124	14078	65610
IL-MO	22 CHICAGO (IL) -95 MARCELINE (MO)	126	11233	53836
IL-MO	75 KANSAS CITY (MO) -126 PRINCETON (IL)	135	11521	57715
IL-MO	16 CARBONDALE (IL) -144 ST. LOUIS (MO)	136	18909	80245
IL-MO	72 JOPLIN(BUS-MO) -153 UPPER ALTON (IL)	139	5971	44599
IL-MO	41 DWIGHT (IL) -140 SPRINGFIELD(BUS-MO)	147	11612	63559
IL-MO	77 KIRKWOOD (MO) -86 LINCOLN (IL)	151	4656	20793
IL-MO	69 JACKSONVILLE(BUS-IL) -79 LA PLATA (MO)	151	17845	92838
IL-MO	127 QUINCY (IL) -142 ST. JOSEPH(BUS-MO)	157	13324	64403
IL-MO	72 JOPLIN(BUS-MO) -139 SPRINGFIELD (IL)	162	9885	63953
IL-MO	17 CARLINVILLE (IL) -142 ST. JOSEPH(BUS-MO)	164	13849	64851
IL-MO	13 BTN-NORMAL (IL) -72 JOPLIN(BUS-MO)	167	12207	76108
IL-MO	25 COLUMBIA(BUS-MO) -100 MENDOTA (IL)	168	12135	75101
IL-MO	139 SPRINGFIELD (IL) -155 WARRENSBURG (MO)	169	12045	52927
IL-MO	25 COLUMBIA(BUS-MO) -54 GLENVIEW (IL)	170	17402	93103
IL-MO	69 JACKSONVILLE(BUS-IL) -77 KIRKWOOD (MO)	175	4718	25405
IL-MO	64 INDEPENDENCE (MO) -139 SPRINGFIELD (IL)	182	15372	66969
IL-MO	70 JEFFERSON (MO) -119 PEORIA (BUS-IL)	192	13075	62738
IL-MO	153 UPPER ALTON (IL) -157 WASHINGTON (MO)	200	3762	15223
IL-MO	128 RANTOUL (IL) -142 ST. JOSEPH(BUS-MO)	205	32204	143418
IL-MO	54 GLENVIEW (IL) -64 INDEPENDENCE (MO)	213	25329	121671
IL-MO	13 BTN-NORMAL (IL) -135 SEDALIA (MO)	217	17389	74979
IL-MO	11 BRANSON(BUS-MO) -153 UPPER ALTON (IL)	219	8792	63779
IL-MO	25 COLUMBIA(BUS-MO) -128 RANTOUL (IL)	228	26296	125476
IL-MO	21 CHAMPAIGN-URBANA (IL) -75 KANSAS CITY (MO)	238	32481	156805
IL-MO	29 DANVILLE(BUS-IL) -77 KIRKWOOD (MO)	245	24279	112049
IL-MO	13 BTN-NORMAL (IL) -155 WARRENSBURG (MO)	255	21332	95629
IL-MO	71 JOLIET (IL) -72 JOPLIN(BUS-MO)	262	22297	141995
IL-MO	13 BTN-NORMAL (IL) -25 COLUMBIA(BUS-MO)	275	20291	85952
IL-MO	25 COLUMBIA(BUS-MO) -120 PLANO (IL)	277	21795	132877
IL-MO	139 SPRINGFIELD (IL) -140 SPRINGFIELD(BUS-MO)	282	15567	90438
IL-MO	75 KANSAS CITY (MO) -86 LINCOLN (IL)	284	25518	115759

MWRRI
State of Illinois
Station to Station Origin-Destination Data

States	Station Pair	Riders	Revenue	Passenger Miles
IL-MO	29 DANVILLE(BUS-IL) -75 KANSAS CITY (MO)	284	39689	197051
IL-MO	44 EFFINGHAM (IL) -144 ST. LOUIS (MO)	292	31957	140304
IL-MO	41 DWIGHT (IL) -75 KANSAS CITY (MO)	302	31445	148446
IL-MO	25 COLUMBIA(BUS-MO) -139 SPRINGFIELD (IL)	305	16385	76949
IL-MO	71 JOLIET (IL) -135 SEDALIA (MO)	318	30600	137632
IL-MO	140 SPRINGFIELD(BUS-MO) -153 UPPER ALTON (IL)	318	11742	79223
IL-MO	64 INDEPENDENCE (MO) -71 JOLIET (IL)	321	35192	165749
IL-MO	54 GLENVIEW (IL) -75 KANSAS CITY (MO)	322	35256	176238
IL-MO	17 CARLINVILLE (IL) -77 KIRKWOOD (MO)	326	5607	22844
IL-MO	58 HERMANN (MO) -71 JOLIET (IL)	335	24468	108756
IL-MO	21 CHAMPAIGN-URBANA (IL) -25 COLUMBIA(BUS-MO)	339	40271	191454
IL-MO	41 DWIGHT (IL) -70 JEFFERSON (MO)	346	27101	115226
IL-MO	74 KANKAKEE (IL) -142 ST. JOSEPH(BUS-MO)	349	45946	223833
IL-MO	11 BRANSON(BUS-MO) -139 SPRINGFIELD (IL)	350	20009	126914
IL-MO	32 DECATUR(BUS-IL) -77 KIRKWOOD (MO)	374	10394	55050
IL-MO	107 NAPERVILLE (IL) -142 ST. JOSEPH(BUS-MO)	383	44800	213632
IL-MO	11 BRANSON(BUS-MO) -13 BTN-NORMAL (IL)	405	28316	171758
IL-MO	74 KANKAKEE (IL) -140 SPRINGFIELD(BUS-MO)	411	41185	230903
IL-MO	84 LEES SUMMIT (MO) -139 SPRINGFIELD (IL)	418	34556	148368
IL-MO	62 HOMEWOOD (IL) -70 JEFFERSON (MO)	424	41959	182239
IL-MO	69 JACKSONVILLE(BUS-IL) -75 KANSAS CITY (MO)	437	45630	222450
IL-MO	139 SPRINGFIELD (IL) -142 ST. JOSEPH(BUS-MO)	448	43542	195054
IL-MO	25 COLUMBIA(BUS-MO) -71 JOLIET (IL)	449	39094	179635
IL-MO	64 INDEPENDENCE (MO) -153 UPPER ALTON (IL)	453	29895	133950
IL-MO	17 CARLINVILLE (IL) -75 KANSAS CITY (MO)	456	34552	154942
IL-MO	70 JEFFERSON (MO) -139 SPRINGFIELD (IL)	462	24390	102046
IL-MO	25 COLUMBIA(BUS-MO) -74 KANKAKEE (IL)	466	50308	229941
IL-MO	13 BTN-NORMAL (IL) -142 ST. JOSEPH(BUS-MO)	472	51100	233949
IL-MO	71 JOLIET (IL) -155 WARRENSBURG (MO)	474	47399	218941
IL-MO	13 BTN-NORMAL (IL) -140 SPRINGFIELD(BUS-MO)	479	32751	183008
IL-MO	77 KIRKWOOD (MO) -119 PEORIA (BUS-IL)	491	20915	104987
IL-MO	153 UPPER ALTON (IL) -155 WARRENSBURG (MO)	514	28472	124472
IL-MO	71 JOLIET (IL) -140 SPRINGFIELD(BUS-MO)	523	40826	245317
IL-MO	11 BRANSON(BUS-MO) -71 JOLIET (IL)	528	43369	269899
IL-MO	25 COLUMBIA(BUS-MO) -153 UPPER ALTON (IL)	536	19595	96446
IL-MO	142 ST. JOSEPH(BUS-MO) -153 UPPER ALTON (IL)	543	40175	197003
IL-MO	79 LA PLATA (MO) -107 NAPERVILLE (IL)	545	40042	198223
IL-MO	29 DANVILLE(BUS-IL) -144 ST. LOUIS (MO)	619	59639	275584
IL-MO	71 JOLIET (IL) -157 WASHINGTON (MO)	645	44552	190941
IL-MO	70 JEFFERSON (MO) -107 NAPERVILLE (IL)	648	63074	282343
IL-MO	70 JEFFERSON (MO) -153 UPPER ALTON (IL)	651	22648	96970
IL-MO	13 BTN-NORMAL (IL) -84 LEES SUMMIT (MO)	670	62352	278824
IL-MO	25 COLUMBIA(BUS-MO) -51 GALESBURG (IL)	683	23811	176941
IL-MO	74 KANKAKEE (IL) -75 KANSAS CITY (MO)	756	89847	442992
IL-MO	32 DECATUR(BUS-IL) -75 KANSAS CITY (MO)	762	90479	416535
IL-MO	71 JOLIET (IL) -142 ST. JOSEPH(BUS-MO)	764	94554	445505
IL-MO	13 BTN-NORMAL (IL) -70 JEFFERSON (MO)	766	50640	216066
IL-MO	71 JOLIET (IL) -84 LEES SUMMIT (MO)	789	86599	396971
IL-MO	62 HOMEWOOD (IL) -142 ST. JOSEPH(BUS-MO)	835	105689	508794
IL-MO	120 PLANO (IL) -140 SPRINGFIELD(BUS-MO)	882	85566	493255
IL-MO	17 CARLINVILLE (IL) -144 ST. LOUIS (MO)	899	12505	51244
IL-MO	122 PONTIAC (IL) -144 ST. LOUIS (MO)	904	37235	170946
IL-MO	86 LINCOLN (IL) -144 ST. LOUIS (MO)	935	25879	116879
IL-MO	107 NAPERVILLE (IL) -157 WASHINGTON (MO)	948	73171	344018
IL-MO	41 DWIGHT (IL) -77 KIRKWOOD (MO)	1048	55474	231657
IL-MO	128 RANTOUL (IL) -144 ST. LOUIS (MO)	1071	95069	422909
IL-MO	13 BTN-NORMAL (IL) -75 KANSAS CITY (MO)	1286	128181	565977
IL-MO	84 LEES SUMMIT (MO) -107 NAPERVILLE (IL)	1289	187257	734630
IL-MO	25 COLUMBIA(BUS-MO) -62 HOMEWOOD (IL)	1304	135863	599300
IL-MO	22 CHICAGO (IL) -142 ST. JOSEPH(BUS-MO)	1348	165614	787454
IL-MO	62 HOMEWOOD (IL) -140 SPRINGFIELD(BUS-MO)	1422	131335	753304
IL-MO	22 CHICAGO (IL) -25 COLUMBIA(BUS-MO)	1486	147369	786995
IL-MO	32 DECATUR(BUS-IL) -144 ST. LOUIS (MO)	1499	37261	200883

MWRRI
State of Illinois
Station to Station Origin-Destination Data

States	Station Pair	Riders	Revenue	Passenger Miles
IL-MO	84 LEES SUMMIT (MO) -153 UPPER ALTON (IL)	1505	97924	425971
IL-MO	13 BTN-NORMAL (IL) -77 KIRKWOOD (MO)	1713	69905	291288
IL-MO	77 KIRKWOOD (MO) -139 SPRINGFIELD (IL)	1867	51227	203546
IL-MO	64 INDEPENDENCE (MO) -107 NAPERVILLE (IL)	1873	269821	1092147
IL-MO	70 JEFFERSON (MO) -71 JOLIET (IL)	1938	168139	715239
IL-MO	75 KANSAS CITY (MO) -139 SPRINGFIELD (IL)	1994	177105	755703
IL-MO	69 JACKSONVILLE(BUS-IL) -144 ST. LOUIS (MO)	1995	47024	263392
IL-MO	71 JOLIET (IL) -75 KANSAS CITY (MO)	2013	229530	1061041
IL-MO	22 CHICAGO (IL) -155 WARRENSBURG (MO)	2247	252659	1123343
IL-MO	22 CHICAGO (IL) -135 SEDALIA (MO)	2331	259731	1097826
IL-MO	22 CHICAGO (IL) -58 HERMANN (MO)	2343	196086	850368
IL-MO	25 COLUMBIA(BUS-MO) -107 NAPERVILLE (IL)	2443	230921	1226244
IL-MO	77 KIRKWOOD (MO) -153 UPPER ALTON (IL)	2487	22501	92008
IL-MO	22 CHICAGO (IL) -64 INDEPENDENCE (MO)	2554	314690	1414956
IL-MO	144 ST. LOUIS (MO) -153 UPPER ALTON (IL)	2736	17223	65664
IL-MO	119 PEORIA (BUS-IL) -144 ST. LOUIS (MO)	2766	109440	556030
IL-MO	11 BRANSON(BUS-MO) -22 CHICAGO (IL)	2924	265515	1605225
IL-MO	41 DWIGHT (IL) -144 ST. LOUIS (MO)	2944	146377	612382
IL-MO	21 CHAMPAIGN-URBANA (IL) -144 ST. LOUIS (MO)	2966	275915	1212995
IL-MO	22 CHICAGO (IL) -79 LA PLATA (MO)	3156	257095	1240434
IL-MO	22 CHICAGO (IL) -140 SPRINGFIELD(BUS-MO)	3166	274674	1605313
IL-MO	62 HOMEWOOD (IL) -144 ST. LOUIS (MO)	3483	225065	1062391
IL-MO	77 KIRKWOOD (MO) -107 NAPERVILLE (IL)	3821	259067	1238038
IL-MO	75 KANSAS CITY (MO) -153 UPPER ALTON (IL)	4068	282042	1248879
IL-MO	22 CHICAGO (IL) -157 WASHINGTON (MO)	4155	327728	1387736
IL-MO	74 KANKAKEE (IL) -144 ST. LOUIS (MO)	4304	324685	1450485
IL-MO	54 GLENVIEW (IL) -144 ST. LOUIS (MO)	5232	371031	1564365
IL-MO	107 NAPERVILLE (IL) -140 SPRINGFIELD(BUS-MO)	5707	527259	3059038
IL-MO	71 JOLIET (IL) -77 KIRKWOOD (MO)	5810	344142	1493064
IL-MO	22 CHICAGO (IL) -84 LEES SUMMIT (MO)	6398	794906	3461283
IL-MO	22 CHICAGO (IL) -75 KANSAS CITY (MO)	7487	870294	3975648
IL-MO	107 NAPERVILLE (IL) -144 ST. LOUIS (MO)	10459	675886	3252813
IL-MO	13 BTN-NORMAL (IL) -144 ST. LOUIS (MO)	12760	483103	2003242
IL-MO	22 CHICAGO (IL) -70 JEFFERSON (MO)	19556	1912641	7959090
IL-MO	71 JOLIET (IL) -144 ST. LOUIS (MO)	25744	1458189	6281462
IL-MO	139 SPRINGFIELD (IL) -144 ST. LOUIS (MO)	25790	625786	2475843
IL-MO	22 CHICAGO (IL) -77 KIRKWOOD (MO)	31879	2271877	9404301
IL-MO	22 CHICAGO (IL) -144 ST. LOUIS (MO)	246909	17019451	69628240
IL-NE	62 HOMEWOOD (IL) -99 MCCOOK (NE)	2	311	1408
IL-NE	60 HOLDREGE (NE) -119 PEORIA (BUS-IL)	3	318	1692
IL-NE	21 CHAMPAIGN-URBANA (IL) -99 MCCOOK (NE)	7	1290	5804
IL-NE	21 CHAMPAIGN-URBANA (IL) -57 HASTINGS (NE)	7	1149	5072
IL-NE	57 HASTINGS (NE) -119 PEORIA (BUS-IL)	8	768	4104
IL-NE	16 CARBONDALE (IL) -87 LINCOLN (NE)	12	2285	9795
IL-NE	97 MARION(BUS-IL) -114 OMAHA (NE)	12	2297	9863
IL-NE	60 HOLDREGE (NE) -126 PRINCETON (IL)	14	1842	8173
IL-NE	16 CARBONDALE (IL) -114 OMAHA (NE)	15	2758	11706
IL-NE	108 NEBRASKA CITY (BUS-NE) -153 UPPER ALTON (IL)	26	2305	11787
IL-NE	99 MCCOOK (NE) -126 PRINCETON (IL)	29	4325	19185
IL-NE	57 HASTINGS (NE) -126 PRINCETON (IL)	36	4341	18791
IL-NE	76 KEWANEE (IL) -108 NEBRASKA CITY (BUS-NE)	36	2995	15693
IL-NE	108 NEBRASKA CITY (BUS-NE) -128 RANTOUL (IL)	42	6887	26931
IL-NE	86 LINCOLN (IL) -108 NEBRASKA CITY (BUS-NE)	43	4876	23772
IL-NE	87 LINCOLN (NE) -119 PEORIA (BUS-IL)	46	3878	20046
IL-NE	100 MENDOTA (IL) -108 NEBRASKA CITY (BUS-NE)	47	5263	20768
IL-NE	60 HOLDREGE (NE) -107 NAPERVILLE (IL)	47	7218	30871
IL-NE	74 KANKAKEE (IL) -108 NEBRASKA CITY (BUS-NE)	51	7845	29692
IL-NE	90 MACOMB (IL) -108 NEBRASKA CITY (BUS-NE)	54	4610	24022
IL-NE	108 NEBRASKA CITY (BUS-NE) -126 PRINCETON (IL)	57	6293	24306
IL-NE	44 EFFINGHAM (IL) -114 OMAHA (NE)	59	9360	39971
IL-NE	62 HOMEWOOD (IL) -87 LINCOLN (NE)	61	7738	33652
IL-NE	32 DECATUR(BUS-IL) -114 OMAHA (NE)	63	9210	41163
IL-NE	87 LINCOLN (NE) -126 PRINCETON (IL)	71	7269	30384

MWRRI
State of Illinois
Station to Station Origin-Destination Data

States	Station Pair	Riders	Revenue	Passenger Miles
IL-NE	21 CHAMPAIGN-URBANA (IL) -87 LINCOLN (NE)	80	12175	52809
IL-NE	51 GALESBURG (IL) -60 HOLDREGE (NE)	85	9272	46194
IL-NE	17 CARLINVILLE (IL) -108 NEBRASKA CITY (BUS-NE)	88	8746	42796
IL-NE	29 DANVILLE(BUS-IL) -114 OMAHA (NE)	88	12751	56489
IL-NE	108 NEBRASKA CITY (BUS-NE) -127 QUINCY (IL)	92	8995	45907
IL-NE	51 GALESBURG (IL) -57 HASTINGS (NE)	92	9040	45178
IL-NE	51 GALESBURG (IL) -99 MCCOOK (NE)	96	11854	59428
IL-NE	57 HASTINGS (NE) -107 NAPERVILLE (IL)	109	15346	65634
IL-NE	99 MCCOOK (NE) -107 NAPERVILLE (IL)	125	20690	91449
IL-NE	87 LINCOLN (NE) -107 NAPERVILLE (IL)	287	34524	144567
IL-NE	21 CHAMPAIGN-URBANA (IL) -114 OMAHA (NE)	296	41819	179166
IL-NE	114 OMAHA (NE) -126 PRINCETON (IL)	298	28378	111026
IL-NE	22 CHICAGO (IL) -60 HOLDREGE (NE)	431	68316	294136
IL-NE	51 GALESBURG (IL) -87 LINCOLN (NE)	484	37969	190357
IL-NE	54 GLENVIEW (IL) -114 OMAHA (NE)	608	69631	300927
IL-NE	22 CHICAGO (IL) -99 MCCOOK (NE)	802	138766	610224
IL-NE	22 CHICAGO (IL) -57 HASTINGS (NE)	969	142531	609809
IL-NE	22 CHICAGO (IL) -87 LINCOLN (NE)	3274	421230	1741590
IL-NE	107 NAPERVILLE (IL) -114 OMAHA (NE)	3381	382176	1518197
IL-NE	22 CHICAGO (IL) -114 OMAHA (NE)	24771	2945882	11840631
IL-OH	97 MARION(BUS-IL) -134 SANDUSKY (OH)	7	1027	4262
IL-OH	86 LINCOLN (IL) -154 WARREN(BUS-OH)	8	1044	4681
IL-OH	1 AKRON(BUS-OH) -16 CARBONDALE (IL)	11	1889	7955
IL-OH	45 ELYRIA (OH) -97 MARION(BUS-IL)	12	1905	7880
IL-OH	126 PRINCETON (IL) -134 SANDUSKY (OH)	12	1149	4917
IL-OH	122 PONTIAC (IL) -154 WARREN(BUS-OH)	14	1586	7056
IL-OH	1 AKRON(BUS-OH) -90 MACOMB (IL)	15	2249	10332
IL-OH	17 CARLINVILLE (IL) -154 WARREN(BUS-OH)	15	2105	9618
IL-OH	76 KEWANEE (IL) -165 YOUNGSTOWN(BUS-OH)	16	2269	10594
IL-OH	1 AKRON(BUS-OH) -76 KEWANEE (IL)	18	2559	11647
IL-OH	86 LINCOLN (IL) -134 SANDUSKY (OH)	20	2145	9156
IL-OH	15 CANTON(BUS-OH) -76 KEWANEE (IL)	22	3054	14180
IL-OH	16 CARBONDALE (IL) -45 ELYRIA (OH)	22	3420	13934
IL-OH	86 LINCOLN (IL) -165 YOUNGSTOWN(BUS-OH)	24	3018	13710
IL-OH	16 CARBONDALE (IL) -134 SANDUSKY (OH)	24	3533	14429
IL-OH	69 JACKSONVILLE(BUS-IL) -134 SANDUSKY (OH)	25	2876	13161
IL-OH	15 CANTON(BUS-OH) -86 LINCOLN (IL)	25	3235	14598
IL-OH	97 MARION(BUS-IL) -150 TOLEDO (OH)	26	3568	14627
IL-OH	30 DAYTON(BUS-OH) -90 MACOMB (IL)	29	3508	18358
IL-OH	1 AKRON(BUS-OH) -86 LINCOLN (IL)	29	3651	16094
IL-OH	45 ELYRIA (OH) -86 LINCOLN (IL)	30	3444	14604
IL-OH	41 DWIGHT (IL) -154 WARREN(BUS-OH)	31	3391	14883
IL-OH	45 ELYRIA (OH) -69 JACKSONVILLE(BUS-IL)	31	3789	17158
IL-OH	17 CARLINVILLE (IL) -134 SANDUSKY (OH)	35	4101	18002
IL-OH	51 GALESBURG (IL) -134 SANDUSKY (OH)	35	4401	19702
IL-OH	15 CANTON(BUS-OH) -98 MATTOON (IL)	36	4887	21198
IL-OH	122 PONTIAC (IL) -134 SANDUSKY (OH)	36	3362	14095
IL-OH	119 PEORIA (BUS-IL) -154 WARREN(BUS-OH)	39	4814	22629
IL-OH	24 CLEVELAND (OH) -97 MARION(BUS-IL)	39	6458	26676
IL-OH	1 AKRON(BUS-OH) -51 GALESBURG (IL)	40	5763	26337
IL-OH	126 PRINCETON (IL) -165 YOUNGSTOWN(BUS-OH)	40	4629	21213
IL-OH	139 SPRINGFIELD (IL) -154 WARREN(BUS-OH)	41	5442	24371
IL-OH	98 MATTOON (IL) -165 YOUNGSTOWN(BUS-OH)	42	5680	24805
IL-OH	45 ELYRIA (OH) -51 GALESBURG (IL)	44	5902	26206
IL-OH	13 BTN-NORMAL (IL) -154 WARREN(BUS-OH)	44	5354	23779
IL-OH	51 GALESBURG (IL) -165 YOUNGSTOWN(BUS-OH)	46	6885	32239
IL-OH	122 PONTIAC (IL) -165 YOUNGSTOWN(BUS-OH)	47	5414	24439
IL-OH	45 ELYRIA (OH) -122 PONTIAC (IL)	49	4962	20683
IL-OH	38 DU QUOIN (IL) -150 TOLEDO (OH)	52	6928	27906
IL-OH	15 CANTON(BUS-OH) -126 PRINCETON (IL)	53	6099	27747
IL-OH	17 CARLINVILLE (IL) -45 ELYRIA (OH)	54	6936	30218
IL-OH	15 CANTON(BUS-OH) -51 GALESBURG (IL)	60	8812	41038
IL-OH	24 CLEVELAND (OH) -38 DU QUOIN (IL)	61	9670	39376

MWRRI
State of Illinois
Station to Station Origin-Destination Data

States	Station Pair	Riders	Revenue	Passenger Miles
IL-OH	15 CANTON(BUS-OH) -122 PONTIAC (IL)	62	7547	31705
IL-OH	15 CANTON(BUS-OH) -100 MENDOTA (IL)	63	6968	31552
IL-OH	45 ELYRIA (OH) -98 MATTOON (IL)	64	7839	31885
IL-OH	30 DAYTON(BUS-OH) -76 KEWANEE (IL)	64	6920	36400
IL-OH	1 AKRON(BUS-OH) -13 BTN-NORMAL (IL)	65	7773	33886
IL-OH	1 AKRON(BUS-OH) -126 PRINCETON (IL)	66	7997	32754
IL-OH	153 UPPER ALTON (IL) -154 WARREN(BUS-OH)	67	9762	44477
IL-OH	32 DECATUR(BUS-IL) -134 SANDUSKY (OH)	68	7350	31819
IL-OH	16 CARBONDALE (IL) -24 CLEVELAND (OH)	68	11126	45300
IL-OH	1 AKRON(BUS-OH) -122 PONTIAC (IL)	69	8137	33620
IL-OH	1 AKRON(BUS-OH) -98 MATTOON (IL)	74	9817	41599
IL-OH	126 PRINCETON (IL) -150 TOLEDO (OH)	77	6457	27210
IL-OH	24 CLEVELAND (OH) -69 JACKSONVILLE(BUS-IL)	78	9968	44881
IL-OH	13 BTN-NORMAL (IL) -134 SANDUSKY (OH)	83	8329	34997
IL-OH	20 CENTRALIA (IL) -150 TOLEDO (OH)	85	10591	42629
IL-OH	86 LINCOLN (IL) -150 TOLEDO (OH)	85	8228	34625
IL-OH	29 DANVILLE(BUS-IL) -134 SANDUSKY (OH)	87	10638	47259
IL-OH	13 BTN-NORMAL (IL) -15 CANTON(BUS-OH)	88	10649	47594
IL-OH	16 CARBONDALE (IL) -150 TOLEDO (OH)	90	12426	50068
IL-OH	29 DANVILLE(BUS-IL) -45 ELYRIA (OH)	91	11588	52638
IL-OH	128 RANTOUL (IL) -165 YOUNGSTOWN(BUS-OH)	94	11444	50255
IL-OH	23 CINCINNATI (OH) -69 JACKSONVILLE(BUS-IL)	95	10923	50997
IL-OH	24 CLEVELAND (OH) -86 LINCOLN (IL)	99	12000	50737
IL-OH	13 BTN-NORMAL (IL) -165 YOUNGSTOWN(BUS-OH)	101	12269	55233
IL-OH	20 CENTRALIA (IL) -24 CLEVELAND (OH)	103	15286	62237
IL-OH	15 CANTON(BUS-OH) -120 PLANO (IL)	104	10840	48769
IL-OH	32 DECATUR(BUS-IL) -45 ELYRIA (OH)	105	12263	52707
IL-OH	23 CINCINNATI (OH) -51 GALESBURG (IL)	105	13590	61987
IL-OH	13 BTN-NORMAL (IL) -45 ELYRIA (OH)	106	11585	48407
IL-OH	30 DAYTON(BUS-OH) -86 LINCOLN (IL)	108	10199	52830
IL-OH	69 JACKSONVILLE(BUS-IL) -150 TOLEDO (OH)	109	11523	51063
IL-OH	30 DAYTON(BUS-OH) -127 QUINCY (IL)	112	14934	77871
IL-OH	30 DAYTON(BUS-OH) -126 PRINCETON (IL)	112	9154	48829
IL-OH	100 MENDOTA (IL) -165 YOUNGSTOWN(BUS-OH)	118	13055	59575
IL-OH	1 AKRON(BUS-OH) -139 SPRINGFIELD (IL)	119	15606	68748
IL-OH	120 PLANO (IL) -165 YOUNGSTOWN(BUS-OH)	119	12498	56701
IL-OH	119 PEORIA (BUS-IL) -134 SANDUSKY (OH)	121	12961	56197
IL-OH	139 SPRINGFIELD (IL) -165 YOUNGSTOWN(BUS-OH)	122	16446	74550
IL-OH	21 CHAMPAIGN-URBANA (IL) -134 SANDUSKY (OH)	126	13040	53086
IL-OH	1 AKRON(BUS-OH) -44 EFFINGHAM (IL)	127	17719	75012
IL-OH	15 CANTON(BUS-OH) -128 RANTOUL (IL)	128	15494	67532
IL-OH	21 CHAMPAIGN-URBANA (IL) -165 YOUNGSTOWN(BUS-OH)	130	16346	71680
IL-OH	41 DWIGHT (IL) -165 YOUNGSTOWN(BUS-OH)	130	14546	64808
IL-OH	1 AKRON(BUS-OH) -120 PLANO (IL)	131	13375	58471
IL-OH	1 AKRON(BUS-OH) -41 DWIGHT (IL)	134	14544	62518
IL-OH	17 CARLINVILLE (IL) -150 TOLEDO (OH)	143	15580	67742
IL-OH	15 CANTON(BUS-OH) -139 SPRINGFIELD (IL)	148	19728	88852
IL-OH	24 CLEVELAND (OH) -122 PONTIAC (IL)	148	15951	66330
IL-OH	45 ELYRIA (OH) -139 SPRINGFIELD (IL)	153	18542	78740
IL-OH	30 DAYTON(BUS-OH) -51 GALESBURG (IL)	155	17797	93356
IL-OH	1 AKRON(BUS-OH) -100 MENDOTA (IL)	155	17902	73871
IL-OH	51 GALESBURG (IL) -150 TOLEDO (OH)	157	18387	81735
IL-OH	15 CANTON(BUS-OH) -21 CHAMPAIGN-URBANA (IL)	157	19608	85355
IL-OH	30 DAYTON(BUS-OH) -122 PONTIAC (IL)	158	12783	67038
IL-OH	122 PONTIAC (IL) -150 TOLEDO (OH)	159	13152	54114
IL-OH	15 CANTON(BUS-OH) -41 DWIGHT (IL)	161	17856	78913
IL-OH	17 CARLINVILLE (IL) -24 CLEVELAND (OH)	164	21867	94901
IL-OH	134 SANDUSKY (OH) -153 UPPER ALTON (IL)	164	20662	90601
IL-OH	24 CLEVELAND (OH) -126 PRINCETON (IL)	165	17977	76126
IL-OH	24 CLEVELAND (OH) -29 DANVILLE(BUS-IL)	168	22402	101187
IL-OH	1 AKRON(BUS-OH) -128 RANTOUL (IL)	186	23125	93869
IL-OH	45 ELYRIA (OH) -119 PEORIA (BUS-IL)	186	21490	92911
IL-OH	1 AKRON(BUS-OH) -21 CHAMPAIGN-URBANA (IL)	187	22914	97256

MWRRI
State of Illinois
Station to Station Origin-Destination Data

States	Station Pair	Riders	Revenue	Passenger Miles
IL-OH	17 CARLINVILLE (IL) -30 DAYTON(BUS-OH)	192	20473	106627
IL-OH	134 SANDUSKY (OH) -139 SPRINGFIELD (IL)	193	21775	93035
IL-OH	23 CINCINNATI (OH) -86 LINCOLN (IL)	198	21431	93720
IL-OH	24 CLEVELAND (OH) -51 GALESBURG (IL)	200	28381	125460
IL-OH	21 CHAMPAIGN-URBANA (IL) -45 ELYRIA (OH)	213	23992	97382
IL-OH	29 DANVILLE(BUS-IL) -150 TOLEDO (OH)	213	23169	105773
IL-OH	32 DECATUR(BUS-IL) -150 TOLEDO (OH)	214	21741	89950
IL-OH	128 RANTOUL (IL) -150 TOLEDO (OH)	221	19998	79669
IL-OH	24 CLEVELAND (OH) -32 DECATUR(BUS-IL)	228	28139	120510
IL-OH	24 CLEVELAND (OH) -98 MATTOON (IL)	234	30296	123129
IL-OH	24 CLEVELAND (OH) -128 RANTOUL (IL)	243	28082	113815
IL-OH	71 JOLIET (IL) -154 WARREN(BUS-OH)	243	24813	109069
IL-OH	44 EFFINGHAM (IL) -150 TOLEDO (OH)	262	29195	117237
IL-OH	41 DWIGHT (IL) -150 TOLEDO (OH)	265	21215	85266
IL-OH	15 CANTON(BUS-OH) -54 GLENVIEW (IL)	269	27563	116650
IL-OH	24 CLEVELAND (OH) -44 EFFINGHAM (IL)	272	37022	150622
IL-OH	45 ELYRIA (OH) -153 UPPER ALTON (IL)	282	38031	165597
IL-OH	23 CINCINNATI (OH) -122 PONTIAC (IL)	295	27987	120749
IL-OH	23 CINCINNATI (OH) -29 DANVILLE(BUS-IL)	312	10998	63327
IL-OH	13 BTN-NORMAL (IL) -24 CLEVELAND (OH)	337	38771	161620
IL-OH	13 BTN-NORMAL (IL) -30 DAYTON(BUS-OH)	337	32155	153446
IL-OH	54 GLENVIEW (IL) -165 YOUNGSTOWN(BUS-OH)	344	36073	151398
IL-OH	45 ELYRIA (OH) -54 GLENVIEW (IL)	377	32423	130953
IL-OH	71 JOLIET (IL) -134 SANDUSKY (OH)	397	32361	132362
IL-OH	30 DAYTON(BUS-OH) -100 MENDOTA (IL)	400	30911	165314
IL-OH	24 CLEVELAND (OH) -119 PEORIA (BUS-IL)	413	48672	216404
IL-OH	1 AKRON(BUS-OH) -54 GLENVIEW (IL)	430	43279	176180
IL-OH	119 PEORIA (BUS-IL) -150 TOLEDO (OH)	442	42965	184308
IL-OH	24 CLEVELAND (OH) -41 DWIGHT (IL)	474	49796	203503
IL-OH	30 DAYTON(BUS-OH) -139 SPRINGFIELD (IL)	515	56466	265499
IL-OH	13 BTN-NORMAL (IL) -150 TOLEDO (OH)	521	47058	194404
IL-OH	30 DAYTON(BUS-OH) -120 PLANO (IL)	568	40332	216857
IL-OH	30 DAYTON(BUS-OH) -153 UPPER ALTON (IL)	582	66464	342154
IL-OH	17 CARLINVILLE (IL) -23 CINCINNATI (OH)	600	72559	325180
IL-OH	21 CHAMPAIGN-URBANA (IL) -24 CLEVELAND (OH)	619	73570	298381
IL-OH	74 KANKAKEE (IL) -165 YOUNGSTOWN(BUS-OH)	620	69543	296271
IL-OH	24 CLEVELAND (OH) -139 SPRINGFIELD (IL)	642	82076	347536
IL-OH	107 NAPERVILLE (IL) -134 SANDUSKY (OH)	646	50650	209445
IL-OH	71 JOLIET (IL) -165 YOUNGSTOWN(BUS-OH)	705	76086	325232
IL-OH	1 AKRON(BUS-OH) -74 KANKAKEE (IL)	751	81871	336359
IL-OH	45 ELYRIA (OH) -71 JOLIET (IL)	752	67964	276839
IL-OH	139 SPRINGFIELD (IL) -150 TOLEDO (OH)	755	79041	327523
IL-OH	21 CHAMPAIGN-URBANA (IL) -150 TOLEDO (OH)	800	75170	299926
IL-OH	23 CINCINNATI (OH) -32 DECATUR(BUS-IL)	813	93581	398388
IL-OH	15 CANTON(BUS-OH) -74 KANKAKEE (IL)	820	91317	386007
IL-OH	23 CINCINNATI (OH) -41 DWIGHT (IL)	833	76874	325761
IL-OH	45 ELYRIA (OH) -107 NAPERVILLE (IL)	897	78279	321967
IL-OH	1 AKRON(BUS-OH) -71 JOLIET (IL)	898	92524	386978
IL-OH	15 CANTON(BUS-OH) -71 JOLIET (IL)	914	98050	414756
IL-OH	150 TOLEDO (OH) -153 UPPER ALTON (IL)	937	109103	474119
IL-OH	24 CLEVELAND (OH) -153 UPPER ALTON (IL)	1002	141521	613974
IL-OH	15 CANTON(BUS-OH) -107 NAPERVILLE (IL)	1052	108644	467977
IL-OH	30 DAYTON(BUS-OH) -54 GLENVIEW (IL)	1122	78072	389314
IL-OH	23 CINCINNATI (OH) -119 PEORIA (BUS-IL)	1169	123286	568267
IL-OH	74 KANKAKEE (IL) -150 TOLEDO (OH)	1173	89796	355496
IL-OH	107 NAPERVILLE (IL) -165 YOUNGSTOWN(BUS-OH)	1386	147180	626603
IL-OH	1 AKRON(BUS-OH) -107 NAPERVILLE (IL)	1533	157051	646869
IL-OH	62 HOMEWOOD (IL) -165 YOUNGSTOWN(BUS-OH)	1544	163092	688707
IL-OH	23 CINCINNATI (OH) -139 SPRINGFIELD (IL)	1566	188368	787606
IL-OH	54 GLENVIEW (IL) -150 TOLEDO (OH)	1566	105436	415092
IL-OH	24 CLEVELAND (OH) -54 GLENVIEW (IL)	1763	162495	655841
IL-OH	24 CLEVELAND (OH) -74 KANKAKEE (IL)	1767	179151	724430
IL-OH	30 DAYTON(BUS-OH) -74 KANKAKEE (IL)	1899	141109	731021

MWRRI
State of Illinois
Station to Station Origin-Destination Data

States	Station Pair	Riders	Revenue	Passenger Miles
IL-OH	1 AKRON(BUS-OH) -62 HOMEWOOD (IL)	1956	202296	813794
IL-OH	15 CANTON(BUS-OH) -62 HOMEWOOD (IL)	2168	233122	951915
IL-OH	71 JOLIET (IL) -150 TOLEDO (OH)	2189	157026	625985
IL-OH	24 CLEVELAND (OH) -71 JOLIET (IL)	2293	221550	901343
IL-OH	15 CANTON(BUS-OH) -22 CHICAGO (IL)	2373	238028	987261
IL-OH	22 CHICAGO (IL) -165 YOUNGSTOWN(BUS-OH)	2597	263782	1098521
IL-OH	22 CHICAGO (IL) -154 WARREN(BUS-OH)	2989	288294	1225692
IL-OH	24 CLEVELAND (OH) -107 NAPERVILLE (IL)	3062	286393	1175729
IL-OH	107 NAPERVILLE (IL) -150 TOLEDO (OH)	3274	246987	906859
IL-OH	13 BTN-NORMAL (IL) -23 CINCINNATI (OH)	3285	373369	1452090
IL-OH	1 AKRON(BUS-OH) -22 CHICAGO (IL)	3486	338068	1369985
IL-OH	30 DAYTON(BUS-OH) -71 JOLIET (IL)	3492	252064	1285013
IL-OH	23 CINCINNATI (OH) -54 GLENVIEW (IL)	3929	312190	1312154
IL-OH	23 CINCINNATI (OH) -153 UPPER ALTON (IL)	5283	732404	3037849
IL-OH	30 DAYTON(BUS-OH) -107 NAPERVILLE (IL)	5757	415242	2066832
IL-OH	22 CHICAGO (IL) -134 SANDUSKY (OH)	7179	556507	2117936
IL-OH	22 CHICAGO (IL) -45 ELYRIA (OH)	7763	669259	2561873
IL-OH	30 DAYTON(BUS-OH) -62 HOMEWOOD (IL)	8348	599767	2941239
IL-OH	23 CINCINNATI (OH) -107 NAPERVILLE (IL)	11205	910332	3876992
IL-OH	22 CHICAGO (IL) -30 DAYTON(BUS-OH)	12932	849915	4267647
IL-OH	22 CHICAGO (IL) -150 TOLEDO (OH)	43887	2956314	10883963
IL-OH	22 CHICAGO (IL) -24 CLEVELAND (OH)	76402	7401712	27122774
IL-OH	22 CHICAGO (IL) -23 CINCINNATI (OH)	158856	13487883	50357272
IL-WI	118 PADUCAH(BUS-IL) -159 WATERTOWN (WI)	2	285	1247
IL-WI	16 CARBONDALE (IL) -147 STURGEON BAY(BUS-WI)	2	337	1319
IL-WI	118 PADUCAH(BUS-IL) -164 WISCONSIN DELLS (WI)	2	341	1467
IL-WI	76 KEWANEE (IL) -147 STURGEON BAY(BUS-WI)	3	279	1189
IL-WI	113 OCONOMOWOC (WI) -118 PADUCAH(BUS-IL)	3	287	1253
IL-WI	90 MACOMB (IL) -147 STURGEON BAY(BUS-WI)	3	335	1457
IL-WI	127 QUINCY (IL) -147 STURGEON BAY(BUS-WI)	3	397	1749
IL-WI	41 DWIGHT (IL) -96 MARINETTE(BUS-WI)	3	262	1068
IL-WI	38 DU QUOIN (IL) -147 STURGEON BAY(BUS-WI)	3	418	1632
IL-WI	20 CENTRALIA (IL) -96 MARINETTE(BUS-WI)	3	414	1682
IL-WI	41 DWIGHT (IL) -147 STURGEON BAY(BUS-WI)	3	263	1001
IL-WI	20 CENTRALIA (IL) -147 STURGEON BAY(BUS-WI)	3	419	1631
IL-WI	97 MARION(BUS-IL) -159 WATERTOWN (WI)	3	380	1549
IL-WI	98 MATTOON (IL) -147 STURGEON BAY(BUS-WI)	3	358	1379
IL-WI	86 LINCOLN (IL) -147 STURGEON BAY(BUS-WI)	3	335	1354
IL-WI	44 EFFINGHAM (IL) -147 STURGEON BAY(BUS-WI)	4	395	1528
IL-WI	16 CARBONDALE (IL) -151 TOMAH (WI)	4	534	2136
IL-WI	147 STURGEON BAY(BUS-WI) -153 UPPER ALTON (IL)	4	481	2022
IL-WI	16 CARBONDALE (IL) -96 MARINETTE(BUS-WI)	5	644	2615
IL-WI	76 KEWANEE (IL) -96 MARINETTE(BUS-WI)	5	531	2361
IL-WI	118 PADUCAH(BUS-IL) -125 PORTAGE (WI)	5	647	2755
IL-WI	98 MATTOON (IL) -159 WATERTOWN (WI)	5	399	1574
IL-WI	96 MARINETTE(BUS-WI) -127 QUINCY (IL)	5	749	3409
IL-WI	96 MARINETTE(BUS-WI) -100 MENDOTA (IL)	6	457	1928
IL-WI	16 CARBONDALE (IL) -159 WATERTOWN (WI)	6	617	2460
IL-WI	38 DU QUOIN (IL) -96 MARINETTE(BUS-WI)	6	799	3245
IL-WI	100 MENDOTA (IL) -147 STURGEON BAY(BUS-WI)	6	475	1878
IL-WI	120 PLANO (IL) -147 STURGEON BAY(BUS-WI)	6	443	1712
IL-WI	97 MARION(BUS-IL) -151 TOMAH (WI)	6	888	3612
IL-WI	47 FOND DU LAC (WI) -118 PADUCAH(BUS-IL)	6	774	3303
IL-WI	118 PADUCAH(BUS-IL) -162 WEST BEND (WI)	6	725	3142
IL-WI	96 MARINETTE(BUS-WI) -98 MATTOON (IL)	6	690	2795
IL-WI	86 LINCOLN (IL) -96 MARINETTE(BUS-WI)	6	639	2713
IL-WI	78 LA CROSSE (WI) -97 MARION(BUS-IL)	6	987	4062
IL-WI	122 PONTIAC (IL) -147 STURGEON BAY(BUS-WI)	7	546	2136
IL-WI	97 MARION(BUS-IL) -164 WISCONSIN DELLS (WI)	7	891	3621
IL-WI	16 CARBONDALE (IL) -78 LA CROSSE (WI)	7	1016	4119
IL-WI	16 CARBONDALE (IL) -125 PORTAGE (WI)	7	913	3592
IL-WI	90 MACOMB (IL) -96 MARINETTE(BUS-WI)	7	939	4232
IL-WI	96 MARINETTE(BUS-WI) -153 UPPER ALTON (IL)	8	907	3970

MWRRI
State of Illinois
Station to Station Origin-Destination Data

States	Station Pair	Riders	Revenue	Passenger Miles
IL-WI	17 CARLINVILLE (IL) -147 STURGEON BAY(BUS-WI)	8	827	3469
IL-WI	51 GALESBURG (IL) -147 STURGEON BAY(BUS-WI)	8	913	3928
IL-WI	12 BROOKFIELD (WI) -118 PADUCAH(BUS-IL)	8	902	3953
IL-WI	126 PRINCETON (IL) -147 STURGEON BAY(BUS-WI)	9	758	3044
IL-WI	96 MARINETTE(BUS-WI) -122 PONTIAC (IL)	9	792	3301
IL-WI	86 LINCOLN (IL) -159 WATERTOWN (WI)	9	634	2675
IL-WI	76 KEWANEE (IL) -164 WISCONSIN DELLS (WI)	9	979	4293
IL-WI	76 KEWANEE (IL) -159 WATERTOWN (WI)	9	774	3475
IL-WI	6 APPLETON (WI) -118 PADUCAH(BUS-IL)	10	1283	5384
IL-WI	44 EFFINGHAM (IL) -96 MARINETTE(BUS-WI)	10	1132	4592
IL-WI	76 KEWANEE (IL) -151 TOMAH (WI)	10	1146	4998
IL-WI	21 CHAMPAIGN-URBANA (IL) -159 WATERTOWN (WI)	10	679	2653
IL-WI	17 CARLINVILLE (IL) -96 MARINETTE(BUS-WI)	10	1160	5080
IL-WI	76 KEWANEE (IL) -125 PORTAGE (WI)	10	1070	4624
IL-WI	91 MADISON DANE AIRPORT -118 PADUCAH(BUS-IL)	11	1353	5823
IL-WI	98 MATTOON (IL) -113 OCONOMOWOC (WI)	11	795	3123
IL-WI	96 MARINETTE(BUS-WI) -120 PLANO (IL)	11	863	3582
IL-WI	97 MARION(BUS-IL) -113 OCONOMOWOC (WI)	12	1260	5129
IL-WI	51 GALESBURG (IL) -96 MARINETTE(BUS-WI)	12	1435	6417
IL-WI	116 OSHKOSH (WI) -118 PADUCAH(BUS-IL)	12	1580	6684
IL-WI	97 MARION(BUS-IL) -125 PORTAGE (WI)	12	1621	6497
IL-WI	90 MACOMB (IL) -113 OCONOMOWOC (WI)	12	1164	5331
IL-WI	74 KANKAKEE (IL) -147 STURGEON BAY(BUS-WI)	13	993	3716
IL-WI	16 CARBONDALE (IL) -164 WISCONSIN DELLS (WI)	13	1725	6878
IL-WI	21 CHAMPAIGN-URBANA (IL) -147 STURGEON BAY(BUS-WI)	14	1284	4893
IL-WI	96 MARINETTE(BUS-WI) -126 PRINCETON (IL)	14	1206	5139
IL-WI	69 JACKSONVILLE(BUS-IL) -159 WATERTOWN (WI)	14	1046	4899
IL-WI	86 LINCOLN (IL) -164 WISCONSIN DELLS (WI)	14	1307	5435
IL-WI	13 BTN-NORMAL (IL) -147 STURGEON BAY(BUS-WI)	15	1313	5179
IL-WI	38 DU QUOIN (IL) -136 SHEBOYGAN(BUS-WI)	15	1427	6160
IL-WI	17 CARLINVILLE (IL) -164 WISCONSIN DELLS (WI)	15	1519	6554
IL-WI	118 PADUCAH(BUS-IL) -148 STURTEVANT (WI)	15	1498	6804
IL-WI	76 KEWANEE (IL) -113 OCONOMOWOC (WI)	16	1379	5719
IL-WI	90 MACOMB (IL) -92 MANITOWOC(BUS-WI)	16	1519	7801
IL-WI	69 JACKSONVILLE(BUS-IL) -113 OCONOMOWOC (WI)	17	1225	5764
IL-WI	122 PONTIAC (IL) -159 WATERTOWN (WI)	17	946	3856
IL-WI	38 DU QUOIN (IL) -146 STEVENS POINT(BUS-WI)	17	2223	9202
IL-WI	51 GALESBURG (IL) -159 WATERTOWN (WI)	18	1573	7118
IL-WI	17 CARLINVILLE (IL) -151 TOMAH (WI)	18	2095	8999
IL-WI	120 PLANO (IL) -159 WATERTOWN (WI)	19	849	3427
IL-WI	16 CARBONDALE (IL) -160 WAUSAU(BUS-WI)	19	2580	11059
IL-WI	38 DU QUOIN (IL) -162 WEST BEND (WI)	19	1951	7685
IL-WI	29 DANVILLE(BUS-IL) -159 WATERTOWN (WI)	19	1456	5664
IL-WI	69 JACKSONVILLE(BUS-IL) -164 WISCONSIN DELLS (WI)	19	1898	8591
IL-WI	20 CENTRALIA (IL) -113 OCONOMOWOC (WI)	20	1840	7303
IL-WI	139 SPRINGFIELD (IL) -147 STURGEON BAY(BUS-WI)	21	2372	8796
IL-WI	38 DU QUOIN (IL) -92 MANITOWOC(BUS-WI)	21	2131	9557
IL-WI	76 KEWANEE (IL) -92 MANITOWOC(BUS-WI)	22	1703	8782
IL-WI	128 RANTOUL (IL) -147 STURGEON BAY(BUS-WI)	22	2143	7558
IL-WI	38 DU QUOIN (IL) -160 WAUSAU(BUS-WI)	22	2900	12459
IL-WI	90 MACOMB (IL) -125 PORTAGE (WI)	22	2594	11435
IL-WI	21 CHAMPAIGN-URBANA (IL) -96 MARINETTE(BUS-WI)	22	2171	8767
IL-WI	127 QUINCY (IL) -151 TOMAH (WI)	22	3150	14106
IL-WI	29 DANVILLE(BUS-IL) -113 OCONOMOWOC (WI)	22	1608	6290
IL-WI	13 BTN-NORMAL (IL) -96 MARINETTE(BUS-WI)	23	2179	9103
IL-WI	126 PRINCETON (IL) -159 WATERTOWN (WI)	24	1337	5651
IL-WI	76 KEWANEE (IL) -78 LA CROSSE (WI)	24	2998	13195
IL-WI	113 OCONOMOWOC (WI) -127 QUINCY (IL)	24	2532	11713
IL-WI	90 MACOMB (IL) -151 TOMAH (WI)	24	3156	13991
IL-WI	126 PRINCETON (IL) -164 WISCONSIN DELLS (WI)	25	1964	8165
IL-WI	13 BTN-NORMAL (IL) -159 WATERTOWN (WI)	25	1574	6463
IL-WI	86 LINCOLN (IL) -125 PORTAGE (WI)	26	2265	9244
IL-WI	100 MENDOTA (IL) -159 WATERTOWN (WI)	26	1337	5557

MWRRI
State of Illinois
Station to Station Origin-Destination Data

States	Station Pair	Riders	Revenue	Passenger Miles
IL-WI	51 GALESBURG (IL) -113 OCONOMOWOC (WI)	26	2407	10191
IL-WI	69 JACKSONVILLE(BUS-IL) -151 TOMAH (WI)	26	2862	12839
IL-WI	120 PLANO (IL) -151 TOMAH (WI)	27	2076	8377
IL-WI	86 LINCOLN (IL) -151 TOMAH (WI)	27	2692	11191
IL-WI	41 DWIGHT (IL) -159 WATERTOWN (WI)	27	1398	5493
IL-WI	47 FOND DU LAC (WI) -90 MACOMB (IL)	27	2790	12375
IL-WI	90 MACOMB (IL) -146 STEVENS POINT(BUS-WI)	27	3519	14934
IL-WI	98 MATTOON (IL) -146 STEVENS POINT(BUS-WI)	27	2906	11260
IL-WI	74 KANKAKEE (IL) -96 MARINETTE(BUS-WI)	27	2182	8773
IL-WI	96 MARINETTE(BUS-WI) -139 SPRINGFIELD (IL)	28	2933	12480
IL-WI	76 KEWANEE (IL) -162 WEST BEND (WI)	28	2472	10105
IL-WI	76 KEWANEE (IL) -146 STEVENS POINT(BUS-WI)	28	3213	13688
IL-WI	98 MATTOON (IL) -160 WAUSAU(BUS-WI)	28	3124	12746
IL-WI	41 DWIGHT (IL) -151 TOMAH (WI)	29	2433	9658
IL-WI	90 MACOMB (IL) -159 WATERTOWN (WI)	29	2773	12667
IL-WI	16 CARBONDALE (IL) -146 STEVENS POINT(BUS-WI)	30	3925	16238
IL-WI	20 CENTRALIA (IL) -146 STEVENS POINT(BUS-WI)	30	3705	14645
IL-WI	6 APPLETON (WI) -90 MACOMB (IL)	30	3405	14762
IL-WI	20 CENTRALIA (IL) -160 WAUSAU(BUS-WI)	30	3680	15863
IL-WI	32 DECATUR(BUS-IL) -159 WATERTOWN (WI)	30	2274	9269
IL-WI	127 QUINCY (IL) -159 WATERTOWN (WI)	31	3363	15516
IL-WI	100 MENDOTA (IL) -125 PORTAGE (WI)	31	2225	8912
IL-WI	32 DECATUR(BUS-IL) -78 LA CROSSE (WI)	32	3591	15365
IL-WI	78 LA CROSSE (WI) -98 MATTOON (IL)	32	3797	15340
IL-WI	51 GALESBURG (IL) -164 WISCONSIN DELLS (WI)	33	3651	16128
IL-WI	100 MENDOTA (IL) -164 WISCONSIN DELLS (WI)	33	2421	9934
IL-WI	127 QUINCY (IL) -164 WISCONSIN DELLS (WI)	33	4295	19360
IL-WI	92 MANITOWOC(BUS-WI) -127 QUINCY (IL)	33	3426	17550
IL-WI	51 GALESBURG (IL) -125 PORTAGE (WI)	33	3606	15724
IL-WI	96 MARINETTE(BUS-WI) -128 RANTOUL (IL)	33	3300	12686
IL-WI	16 CARBONDALE (IL) -92 MANITOWOC(BUS-WI)	34	3657	15909
IL-WI	71 JOLIET (IL) -147 STURGEON BAY(BUS-WI)	34	2558	9106
IL-WI	86 LINCOLN (IL) -113 OCONOMOWOC (WI)	34	2484	9314
IL-WI	41 DWIGHT (IL) -164 WISCONSIN DELLS (WI)	34	2545	10042
IL-WI	76 KEWANEE (IL) -136 SHEBOYGAN(BUS-WI)	34	2755	12940
IL-WI	29 DANVILLE(BUS-IL) -78 LA CROSSE (WI)	34	3820	16142
IL-WI	120 PLANO (IL) -164 WISCONSIN DELLS (WI)	34	2322	9333
IL-WI	17 CARLINVILLE (IL) -125 PORTAGE (WI)	35	3478	14778
IL-WI	76 KEWANEE (IL) -160 WAUSAU(BUS-WI)	35	4011	17892
IL-WI	125 PORTAGE (WI) -127 QUINCY (IL)	35	4467	19925
IL-WI	90 MACOMB (IL) -164 WISCONSIN DELLS (WI)	35	4179	18637
IL-WI	90 MACOMB (IL) -160 WAUSAU(BUS-WI)	35	4646	20682
IL-WI	102 MILWAUKEE (WI) -118 PADUCAH(BUS-IL)	35	3721	16414
IL-WI	127 QUINCY (IL) -146 STEVENS POINT(BUS-WI)	36	4971	21862
IL-WI	90 MACOMB (IL) -91 MADISON DANE AIRPORT	36	3877	17339
IL-WI	17 CARLINVILLE (IL) -159 WATERTOWN (WI)	36	2925	12880
IL-WI	69 JACKSONVILLE(BUS-IL) -125 PORTAGE (WI)	36	3440	15351
IL-WI	32 DECATUR(BUS-IL) -151 TOMAH (WI)	36	3753	15851
IL-WI	6 APPLETON (WI) -97 MARION(BUS-IL)	38	4850	19093
IL-WI	32 DECATUR(BUS-IL) -113 OCONOMOWOC (WI)	38	2681	11012
IL-WI	29 DANVILLE(BUS-IL) -164 WISCONSIN DELLS (WI)	38	3643	14662
IL-WI	20 CENTRALIA (IL) -92 MANITOWOC(BUS-WI)	38	3541	16010
IL-WI	69 JACKSONVILLE(BUS-IL) -78 LA CROSSE (WI)	39	4550	20568
IL-WI	122 PONTIAC (IL) -164 WISCONSIN DELLS (WI)	39	3001	12154
IL-WI	44 EFFINGHAM (IL) -113 OCONOMOWOC (WI)	39	3147	12417
IL-WI	127 QUINCY (IL) -160 WAUSAU(BUS-WI)	41	5456	26156
IL-WI	113 OCONOMOWOC (WI) -126 PRINCETON (IL)	42	2407	9431
IL-WI	78 LA CROSSE (WI) -86 LINCOLN (IL)	43	4693	19796
IL-WI	90 MACOMB (IL) -116 OSHKOSH (WI)	43	4691	20567
IL-WI	32 DECATUR(BUS-IL) -164 WISCONSIN DELLS (WI)	43	4120	16936
IL-WI	122 PONTIAC (IL) -125 PORTAGE (WI)	43	3225	12754
IL-WI	122 PONTIAC (IL) -151 TOMAH (WI)	43	3819	15510
IL-WI	69 JACKSONVILLE(BUS-IL) -162 WEST BEND (WI)	43	3437	14786

MWRRI
State of Illinois
Station to Station Origin-Destination Data

States	Station Pair	Riders	Revenue	Passenger Miles
IL-WI	47 FOND DU LAC (WI) -97 MARION(BUS-IL)	44	5542	20627
IL-WI	6 APPLETON (WI) -76 KEWANEE (IL)	45	4493	19045
IL-WI	125 PORTAGE (WI) -126 PRINCETON (IL)	46	3500	14235
IL-WI	126 PRINCETON (IL) -151 TOMAH (WI)	47	4130	17162
IL-WI	97 MARION(BUS-IL) -162 WEST BEND (WI)	47	5394	20800
IL-WI	100 MENDOTA (IL) -151 TOMAH (WI)	48	4050	16637
IL-WI	20 CENTRALIA (IL) -78 LA CROSSE (WI)	48	6669	27018
IL-WI	51 GALESBURG (IL) -151 TOMAH (WI)	49	5925	26029
IL-WI	21 CHAMPAIGN-URBANA (IL) -164 WISCONSIN DELLS (WI)	49	4288	16831
IL-WI	90 MACOMB (IL) -136 SHEBOYGAN(BUS-WI)	50	4740	22395
IL-WI	38 DU QUOIN (IL) -148 STURTEVANT (WI)	50	4276	17512
IL-WI	47 FOND DU LAC (WI) -76 KEWANEE (IL)	52	4847	20042
IL-WI	113 OCONOMOWOC (WI) -122 PONTIAC (IL)	53	2908	11076
IL-WI	16 CARBONDALE (IL) -162 WEST BEND (WI)	53	5968	22432
IL-WI	126 PRINCETON (IL) -162 WEST BEND (WI)	54	3117	11930
IL-WI	100 MENDOTA (IL) -113 OCONOMOWOC (WI)	54	2914	10720
IL-WI	97 MARION(BUS-IL) -148 STURTEVANT (WI)	54	5186	20717
IL-WI	16 CARBONDALE (IL) -136 SHEBOYGAN(BUS-WI)	54	5904	23865
IL-WI	17 CARLINVILLE (IL) -78 LA CROSSE (WI)	54	6604	28671
IL-WI	20 CENTRALIA (IL) -162 WEST BEND (WI)	55	5618	20208
IL-WI	17 CARLINVILLE (IL) -146 STEVENS POINT(BUS-WI)	55	5896	25626
IL-WI	44 EFFINGHAM (IL) -78 LA CROSSE (WI)	55	6853	27726
IL-WI	71 JOLIET (IL) -96 MARINETTE(BUS-WI)	55	4264	16726
IL-WI	97 MARION(BUS-IL) -116 OSHKOSH (WI)	55	6986	26875
IL-WI	86 LINCOLN (IL) -146 STEVENS POINT(BUS-WI)	55	5402	22098
IL-WI	32 DECATUR(BUS-IL) -125 PORTAGE (WI)	56	5128	20967
IL-WI	12 BROOKFIELD (WI) -38 DU QUOIN (IL)	56	6014	21723
IL-WI	92 MANITOWOC(BUS-WI) -98 MATTOON (IL)	56	4287	18939
IL-WI	119 PEORIA (BUS-IL) -159 WATERTOWN (WI)	57	3986	17177
IL-WI	127 QUINCY (IL) -136 SHEBOYGAN(BUS-WI)	58	6342	29079
IL-WI	56 GREEN BAY (WI) -97 MARION(BUS-IL)	58	7987	31139
IL-WI	139 SPRINGFIELD (IL) -159 WATERTOWN (WI)	59	4424	18707
IL-WI	91 MADISON DANE AIRPORT -97 MARION(BUS-IL)	59	7690	29076
IL-WI	29 DANVILLE(BUS-IL) -151 TOMAH (WI)	59	6198	25268
IL-WI	76 KEWANEE (IL) -116 OSHKOSH (WI)	59	5606	24049
IL-WI	17 CARLINVILLE (IL) -113 OCONOMOWOC (WI)	59	4599	20281
IL-WI	86 LINCOLN (IL) -160 WAUSAU(BUS-WI)	60	5996	26104
IL-WI	47 FOND DU LAC (WI) -69 JACKSONVILLE(BUS-IL)	60	5232	22325
IL-WI	107 NAPERVILLE (IL) -147 STURGEON BAY(BUS-WI)	61	4410	15879
IL-WI	78 LA CROSSE (WI) -127 QUINCY (IL)	62	9219	41535
IL-WI	17 CARLINVILLE (IL) -160 WAUSAU(BUS-WI)	62	6835	31053
IL-WI	20 CENTRALIA (IL) -136 SHEBOYGAN(BUS-WI)	62	5925	24151
IL-WI	113 OCONOMOWOC (WI) -119 PEORIA (BUS-IL)	63	4184	17983
IL-WI	78 LA CROSSE (WI) -90 MACOMB (IL)	63	8706	38870
IL-WI	153 UPPER ALTON (IL) -160 WAUSAU(BUS-WI)	63	7217	33601
IL-WI	78 LA CROSSE (WI) -126 PRINCETON (IL)	63	6164	26040
IL-WI	62 HOMEWOOD (IL) -147 STURGEON BAY(BUS-WI)	63	4552	15996
IL-WI	98 MATTOON (IL) -136 SHEBOYGAN(BUS-WI)	64	4674	19726
IL-WI	98 MATTOON (IL) -162 WEST BEND (WI)	64	5045	18686
IL-WI	113 OCONOMOWOC (WI) -120 PLANO (IL)	65	3018	10957
IL-WI	56 GREEN BAY (WI) -76 KEWANEE (IL)	65	7111	29633
IL-WI	51 GALESBURG (IL) -160 WAUSAU(BUS-WI)	67	8149	36954
IL-WI	76 KEWANEE (IL) -148 STURTEVANT (WI)	69	4642	20941
IL-WI	126 PRINCETON (IL) -146 STEVENS POINT(BUS-WI)	70	5904	24162
IL-WI	78 LA CROSSE (WI) -100 MENDOTA (IL)	70	6536	27351
IL-WI	76 KEWANEE (IL) -91 MADISON DANE AIRPORT	71	6597	28953
IL-WI	78 LA CROSSE (WI) -122 PONTIAC (IL)	71	6820	28232
IL-WI	86 LINCOLN (IL) -92 MANITOWOC(BUS-WI)	72	4769	23001
IL-WI	29 DANVILLE(BUS-IL) -125 PORTAGE (WI)	72	6547	26283
IL-WI	90 MACOMB (IL) -162 WEST BEND (WI)	72	7182	31072
IL-WI	92 MANITOWOC(BUS-WI) -126 PRINCETON (IL)	74	3931	19844
IL-WI	119 PEORIA (BUS-IL) -125 PORTAGE (WI)	75	6315	27657
IL-WI	78 LA CROSSE (WI) -119 PEORIA (BUS-IL)	75	7971	35546

MWRRI
State of Illinois
Station to Station Origin-Destination Data

States	Station Pair	Riders	Revenue	Passenger Miles
IL-WI	13 BTN-NORMAL (IL) -164 WISCONSIN DELLS (WI)	75	6335	25807
IL-WI	51 GALESBURG (IL) -146 STEVENS POINT(BUS-WI)	76	8875	38856
IL-WI	78 LA CROSSE (WI) -128 RANTOUL (IL)	80	8528	33646
IL-WI	119 PEORIA (BUS-IL) -151 TOMAH (WI)	81	7947	35104
IL-WI	120 PLANO (IL) -136 SHEBOYGAN(BUS-WI)	82	3423	15307
IL-WI	21 CHAMPAIGN-URBANA (IL) -113 OCONOMOWOC (WI)	82	5483	19973
IL-WI	13 BTN-NORMAL (IL) -125 PORTAGE (WI)	82	6736	26861
IL-WI	6 APPLETON (WI) -69 JACKSONVILLE(BUS-IL)	83	8323	33735
IL-WI	12 BROOKFIELD (WI) -76 KEWANEE (IL)	84	6812	28482
IL-WI	17 CARLINVILLE (IL) -92 MANITOWOC(BUS-WI)	85	6867	33139
IL-WI	100 MENDOTA (IL) -146 STEVENS POINT(BUS-WI)	86	7158	27940
IL-WI	119 PEORIA (BUS-IL) -164 WISCONSIN DELLS (WI)	86	7807	33412
IL-WI	100 MENDOTA (IL) -136 SHEBOYGAN(BUS-WI)	87	4253	18870
IL-WI	47 FOND DU LAC (WI) -86 LINCOLN (IL)	87	6522	26505
IL-WI	126 PRINCETON (IL) -136 SHEBOYGAN(BUS-WI)	87	4556	20978
IL-WI	51 GALESBURG (IL) -78 LA CROSSE (WI)	88	11472	50811
IL-WI	17 CARLINVILLE (IL) -136 SHEBOYGAN(BUS-WI)	88	7079	31805
IL-WI	113 OCONOMOWOC (WI) -128 RANTOUL (IL)	89	5623	20391
IL-WI	126 PRINCETON (IL) -160 WAUSAU(BUS-WI)	89	7768	33901
IL-WI	113 OCONOMOWOC (WI) -139 SPRINGFIELD (IL)	89	6380	26971
IL-WI	122 PONTIAC (IL) -160 WAUSAU(BUS-WI)	90	7767	33254
IL-WI	51 GALESBURG (IL) -92 MANITOWOC(BUS-WI)	91	7967	39648
IL-WI	41 DWIGHT (IL) -113 OCONOMOWOC (WI)	92	5040	17551
IL-WI	13 BTN-NORMAL (IL) -113 OCONOMOWOC (WI)	94	5985	22826
IL-WI	98 MATTOON (IL) -148 STURTEVANT (WI)	95	5431	22210
IL-WI	96 MARINETTE(BUS-WI) -107 NAPERVILLE (IL)	96	7363	28371
IL-WI	12 BROOKFIELD (WI) -20 CENTRALIA (IL)	97	9250	34043
IL-WI	47 FOND DU LAC (WI) -98 MATTOON (IL)	98	8159	31222
IL-WI	86 LINCOLN (IL) -136 SHEBOYGAN(BUS-WI)	98	6333	28594
IL-WI	29 DANVILLE(BUS-IL) -162 WEST BEND (WI)	98	7018	27522
IL-WI	20 CENTRALIA (IL) -148 STURTEVANT (WI)	98	7856	30663
IL-WI	51 GALESBURG (IL) -136 SHEBOYGAN(BUS-WI)	98	8370	39993
IL-WI	139 SPRINGFIELD (IL) -164 WISCONSIN DELLS (WI)	100	9749	40679
IL-WI	153 UPPER ALTON (IL) -159 WATERTOWN (WI)	102	8996	39542
IL-WI	78 LA CROSSE (WI) -120 PLANO (IL)	102	8836	36451
IL-WI	100 MENDOTA (IL) -160 WAUSAU(BUS-WI)	102	8599	36559
IL-WI	12 BROOKFIELD (WI) -69 JACKSONVILLE(BUS-IL)	102	7484	32879
IL-WI	71 JOLIET (IL) -159 WATERTOWN (WI)	103	4510	17400
IL-WI	56 GREEN BAY (WI) -69 JACKSONVILLE(BUS-IL)	103	10988	44929
IL-WI	122 PONTIAC (IL) -136 SHEBOYGAN(BUS-WI)	104	5112	23689
IL-WI	92 MANITOWOC(BUS-WI) -100 MENDOTA (IL)	105	5606	25810
IL-WI	44 EFFINGHAM (IL) -160 WAUSAU(BUS-WI)	105	11993	50091
IL-WI	69 JACKSONVILLE(BUS-IL) -91 MADISON DANE AIRPORT	106	9886	41359
IL-WI	100 MENDOTA (IL) -116 OSHKOSH (WI)	108	7186	26694
IL-WI	6 APPLETON (WI) -98 MATTOON (IL)	108	10168	38372
IL-WI	86 LINCOLN (IL) -162 WEST BEND (WI)	110	8098	30171
IL-WI	128 RANTOUL (IL) -136 SHEBOYGAN(BUS-WI)	110	6437	27220
IL-WI	6 APPLETON (WI) -86 LINCOLN (IL)	110	9419	37456
IL-WI	153 UPPER ALTON (IL) -164 WISCONSIN DELLS (WI)	111	12299	53047
IL-WI	69 JACKSONVILLE(BUS-IL) -116 OSHKOSH (WI)	113	10304	43777
IL-WI	122 PONTIAC (IL) -146 STEVENS POINT(BUS-WI)	115	9510	38373
IL-WI	62 HOMEWOOD (IL) -96 MARINETTE(BUS-WI)	115	8714	33098
IL-WI	71 JOLIET (IL) -151 TOMAH (WI)	116	8872	34897
IL-WI	17 CARLINVILLE (IL) -47 FOND DU LAC (WI)	117	10245	43622
IL-WI	91 MADISON DANE AIRPORT -98 MATTOON (IL)	118	10285	40097
IL-WI	47 FOND DU LAC (WI) -100 MENDOTA (IL)	121	7819	28044
IL-WI	125 PORTAGE (WI) -139 SPRINGFIELD (IL)	124	11710	48017
IL-WI	44 EFFINGHAM (IL) -146 STEVENS POINT(BUS-WI)	124	13935	54727
IL-WI	56 GREEN BAY (WI) -86 LINCOLN (IL)	125	11802	46244
IL-WI	41 DWIGHT (IL) -78 LA CROSSE (WI)	126	11836	48035
IL-WI	86 LINCOLN (IL) -116 OSHKOSH (WI)	126	10134	40731
IL-WI	12 BROOKFIELD (WI) -97 MARION(BUS-IL)	127	13808	53444
IL-WI	98 MATTOON (IL) -116 OSHKOSH (WI)	127	11275	42843

MWRRI
State of Illinois
Station to Station Origin-Destination Data

States	Station Pair	Riders	Revenue	Passenger Miles
IL-WI	86 LINCOLN (IL) -91 MADISON DANE AIRPORT	128	10121	41823
IL-WI	51 GALESBURG (IL) -162 WEST BEND (WI)	129	11993	50284
IL-WI	127 QUINCY (IL) -162 WEST BEND (WI)	129	14508	62678
IL-WI	122 PONTIAC (IL) -162 WEST BEND (WI)	130	7279	27402
IL-WI	47 FOND DU LAC (WI) -51 GALESBURG (IL)	131	12563	55079
IL-WI	44 EFFINGHAM (IL) -136 SHEBOYGAN(BUS-WI)	133	10457	44303
IL-WI	38 DU QUOIN (IL) -102 MILWAUKEE (WI)	133	13048	49410
IL-WI	44 EFFINGHAM (IL) -92 MANITOWOC(BUS-WI)	133	10750	48449
IL-WI	32 DECATUR(BUS-IL) -162 WEST BEND (WI)	138	10127	40286
IL-WI	120 PLANO (IL) -160 WAUSAU(BUS-WI)	138	10311	45411
IL-WI	92 MANITOWOC(BUS-WI) -122 PONTIAC (IL)	139	7230	35834
IL-WI	17 CARLINVILLE (IL) -116 OSHKOSH (WI)	139	12924	54394
IL-WI	56 GREEN BAY (WI) -98 MATTOON (IL)	141	14522	54279
IL-WI	21 CHAMPAIGN-URBANA (IL) -151 TOMAH (WI)	141	13996	55266
IL-WI	92 MANITOWOC(BUS-WI) -120 PLANO (IL)	142	6320	30712
IL-WI	6 APPLETON (WI) -126 PRINCETON (IL)	143	10719	41222
IL-WI	12 BROOKFIELD (WI) -29 DANVILLE(BUS-IL)	143	9336	37514
IL-WI	47 FOND DU LAC (WI) -126 PRINCETON (IL)	144	9530	36487
IL-WI	120 PLANO (IL) -146 STEVENS POINT(BUS-WI)	145	10423	42660
IL-WI	41 DWIGHT (IL) -136 SHEBOYGAN(BUS-WI)	146	7011	30433
IL-WI	41 DWIGHT (IL) -116 OSHKOSH (WI)	147	9851	35073
IL-WI	6 APPLETON (WI) -51 GALESBURG (IL)	147	15609	66849
IL-WI	29 DANVILLE(BUS-IL) -47 FOND DU LAC (WI)	150	11807	46784
IL-WI	113 OCONOMOWOC (WI) -153 UPPER ALTON (IL)	151	12876	56670
IL-WI	100 MENDOTA (IL) -162 WEST BEND (WI)	151	8622	30399
IL-WI	13 BTN-NORMAL (IL) -151 TOMAH (WI)	156	14907	60832
IL-WI	44 EFFINGHAM (IL) -162 WEST BEND (WI)	158	13651	49947
IL-WI	21 CHAMPAIGN-URBANA (IL) -78 LA CROSSE (WI)	158	17250	68305
IL-WI	17 CARLINVILLE (IL) -162 WEST BEND (WI)	160	13429	54790
IL-WI	128 RANTOUL (IL) -146 STEVENS POINT(BUS-WI)	163	14837	57740
IL-WI	91 MADISON DANE AIRPORT -126 PRINCETON (IL)	164	11148	44807
IL-WI	107 NAPERVILLE (IL) -159 WATERTOWN (WI)	168	7506	26918
IL-WI	107 NAPERVILLE (IL) -164 WISCONSIN DELLS (WI)	168	11474	41740
IL-WI	6 APPLETON (WI) -29 DANVILLE(BUS-IL)	169	15153	58619
IL-WI	56 GREEN BAY (WI) -126 PRINCETON (IL)	171	13993	54288
IL-WI	56 GREEN BAY (WI) -100 MENDOTA (IL)	171	13275	50615
IL-WI	41 DWIGHT (IL) -47 FOND DU LAC (WI)	173	11037	38511
IL-WI	139 SPRINGFIELD (IL) -151 TOMAH (WI)	176	19038	79370
IL-WI	47 FOND DU LAC (WI) -120 PLANO (IL)	178	9860	35626
IL-WI	151 TOMAH (WI) -153 UPPER ALTON (IL)	179	21693	93220
IL-WI	32 DECATUR(BUS-IL) -47 FOND DU LAC (WI)	179	14444	57533
IL-WI	51 GALESBURG (IL) -116 OSHKOSH (WI)	182	18315	79356
IL-WI	12 BROOKFIELD (WI) -126 PRINCETON (IL)	182	9454	37170
IL-WI	16 CARBONDALE (IL) -148 STURTEVANT (WI)	183	17084	67377
IL-WI	120 PLANO (IL) -162 WEST BEND (WI)	183	8401	31133
IL-WI	51 GALESBURG (IL) -91 MADISON DANE AIRPORT	184	18328	81121
IL-WI	17 CARLINVILLE (IL) -91 MADISON DANE AIRPORT	187	17139	73849
IL-WI	116 OSHKOSH (WI) -120 PLANO (IL)	188	11000	40773
IL-WI	116 OSHKOSH (WI) -126 PRINCETON (IL)	189	13152	51000
IL-WI	47 FOND DU LAC (WI) -122 PONTIAC (IL)	192	12202	46368
IL-WI	51 GALESBURG (IL) -56 GREEN BAY (WI)	193	22177	93390
IL-WI	90 MACOMB (IL) -148 STURTEVANT (WI)	193	15459	72123
IL-WI	128 RANTOUL (IL) -160 WAUSAU(BUS-WI)	193	18197	75237
IL-WI	12 BROOKFIELD (WI) -32 DECATUR(BUS-IL)	196	13158	53267
IL-WI	128 RANTOUL (IL) -162 WEST BEND (WI)	199	12956	45951
IL-WI	127 QUINCY (IL) -148 STURTEVANT (WI)	200	18646	85764
IL-WI	54 GLENVIEW (IL) -162 WEST BEND (WI)	202	6151	20382
IL-WI	6 APPLETON (WI) -32 DECATUR(BUS-IL)	205	18925	73115
IL-WI	41 DWIGHT (IL) -162 WEST BEND (WI)	210	11786	40411
IL-WI	12 BROOKFIELD (WI) -16 CARBONDALE (IL)	212	22515	85943
IL-WI	21 CHAMPAIGN-URBANA (IL) -160 WAUSAU(BUS-WI)	212	21223	85352
IL-WI	6 APPLETON (WI) -122 PONTIAC (IL)	212	15735	58503
IL-WI	71 JOLIET (IL) -136 SHEBOYGAN(BUS-WI)	212	9210	36762

MWRRI
State of Illinois
Station to Station Origin-Destination Data

States	Station Pair	Riders	Revenue	Passenger Miles
IL-WI	69 JACKSONVILLE(BUS-IL) -148 STURTEVANT (WI)	215	12562	60976
IL-WI	41 DWIGHT (IL) -92 MANITOWOC(BUS-WI)	218	11884	51991
IL-WI	91 MADISON DANE AIRPORT -100 MENDOTA (IL)	219	15160	55117
IL-WI	12 BROOKFIELD (WI) -120 PLANO (IL)	219	9139	33050
IL-WI	13 BTN-NORMAL (IL) -146 STEVENS POINT(BUS-WI)	219	20219	80405
IL-WI	146 STEVENS POINT(BUS-WI) -153 UPPER ALTON (IL)	220	26430	109778
IL-WI	29 DANVILLE(BUS-IL) -91 MADISON DANE AIRPORT	220	18333	73145
IL-WI	71 JOLIET (IL) -164 WISCONSIN DELLS (WI)	222	14628	57048
IL-WI	86 LINCOLN (IL) -148 STURTEVANT (WI)	225	11433	48949
IL-WI	29 DANVILLE(BUS-IL) -116 OSHKOSH (WI)	225	18748	73790
IL-WI	12 BROOKFIELD (WI) -98 MATTOON (IL)	227	16407	61432
IL-WI	44 EFFINGHAM (IL) -47 FOND DU LAC (WI)	231	20818	80150
IL-WI	32 DECATUR(BUS-IL) -91 MADISON DANE AIRPORT	231	19529	79062
IL-WI	29 DANVILLE(BUS-IL) -148 STURTEVANT (WI)	232	11760	51949
IL-WI	107 NAPERVILLE (IL) -151 TOMAH (WI)	232	18712	68003
IL-WI	92 MANITOWOC(BUS-WI) -153 UPPER ALTON (IL)	237	20990	100005
IL-WI	92 MANITOWOC(BUS-WI) -128 RANTOUL (IL)	238	14701	65915
IL-WI	12 BROOKFIELD (WI) -100 MENDOTA (IL)	240	11819	43589
IL-WI	98 MATTOON (IL) -102 MILWAUKEE (WI)	240	15927	61743
IL-WI	41 DWIGHT (IL) -146 STEVENS POINT(BUS-WI)	244	19696	77097
IL-WI	13 BTN-NORMAL (IL) -160 WAUSAU(BUS-WI)	245	23271	98117
IL-WI	51 GALESBURG (IL) -148 STURTEVANT (WI)	245	17451	81647
IL-WI	74 KANKAKEE (IL) -113 OCONOMOWOC (WI)	246	12249	42303
IL-WI	12 BROOKFIELD (WI) -122 PONTIAC (IL)	246	12082	47302
IL-WI	13 BTN-NORMAL (IL) -92 MANITOWOC(BUS-WI)	248	14954	71604
IL-WI	78 LA CROSSE (WI) -153 UPPER ALTON (IL)	250	32494	141026
IL-WI	56 GREEN BAY (WI) -122 PONTIAC (IL)	250	20290	76588
IL-WI	74 KANKAKEE (IL) -78 LA CROSSE (WI)	251	22605	90619
IL-WI	29 DANVILLE(BUS-IL) -56 GREEN BAY (WI)	254	25345	95418
IL-WI	100 MENDOTA (IL) -148 STURTEVANT (WI)	254	8939	36594
IL-WI	12 BROOKFIELD (WI) -44 EFFINGHAM (IL)	256	21160	76345
IL-WI	44 EFFINGHAM (IL) -148 STURTEVANT (WI)	258	16609	67014
IL-WI	12 BROOKFIELD (WI) -17 CARLINVILLE (IL)	259	20592	83958
IL-WI	12 BROOKFIELD (WI) -86 LINCOLN (IL)	260	16617	66507
IL-WI	54 GLENVIEW (IL) -92 MANITOWOC(BUS-WI)	263	7062	38633
IL-WI	6 APPLETON (WI) -44 EFFINGHAM (IL)	265	26693	101385
IL-WI	32 DECATUR(BUS-IL) -56 GREEN BAY (WI)	266	26852	102610
IL-WI	13 BTN-NORMAL (IL) -136 SHEBOYGAN(BUS-WI)	267	15241	69449
IL-WI	120 PLANO (IL) -148 STURTEVANT (WI)	269	7171	30361
IL-WI	32 DECATUR(BUS-IL) -116 OSHKOSH (WI)	269	22934	90901
IL-WI	41 DWIGHT (IL) -160 WAUSAU(BUS-WI)	271	22523	94691
IL-WI	21 CHAMPAIGN-URBANA (IL) -136 SHEBOYGAN(BUS-WI)	274	16723	71856
IL-WI	91 MADISON DANE AIRPORT -122 PONTIAC (IL)	275	18614	72110
IL-WI	119 PEORIA (BUS-IL) -162 WEST BEND (WI)	276	18638	79295
IL-WI	116 OSHKOSH (WI) -122 PONTIAC (IL)	277	19025	71588
IL-WI	128 RANTOUL (IL) -148 STURTEVANT (WI)	280	12239	48692
IL-WI	12 BROOKFIELD (WI) -51 GALESBURG (IL)	280	23966	103828
IL-WI	32 DECATUR(BUS-IL) -148 STURTEVANT (WI)	287	14947	67074
IL-WI	139 SPRINGFIELD (IL) -160 WAUSAU(BUS-WI)	290	32392	133832
IL-WI	78 LA CROSSE (WI) -139 SPRINGFIELD (IL)	291	33882	143184
IL-WI	126 PRINCETON (IL) -148 STURTEVANT (WI)	292	11127	48408
IL-WI	21 CHAMPAIGN-URBANA (IL) -146 STEVENS POINT(BUS-WI)	292	27849	107711
IL-WI	107 NAPERVILLE (IL) -125 PORTAGE (WI)	297	19068	68656
IL-WI	17 CARLINVILLE (IL) -148 STURTEVANT (WI)	302	20052	86328
IL-WI	76 KEWANEE (IL) -102 MILWAUKEE (WI)	303	22062	98842
IL-WI	12 BROOKFIELD (WI) -128 RANTOUL (IL)	307	18268	65101
IL-WI	44 EFFINGHAM (IL) -116 OSHKOSH (WI)	310	29552	113002
IL-WI	97 MARION(BUS-IL) -102 MILWAUKEE (WI)	316	32433	128905
IL-WI	74 KANKAKEE (IL) -136 SHEBOYGAN(BUS-WI)	317	14420	60147
IL-WI	21 CHAMPAIGN-URBANA (IL) -92 MANITOWOC(BUS-WI)	317	20509	92217
IL-WI	41 DWIGHT (IL) -148 STURTEVANT (WI)	320	11258	43139
IL-WI	54 GLENVIEW (IL) -136 SHEBOYGAN(BUS-WI)	329	7979	38774
IL-WI	71 JOLIET (IL) -113 OCONOMOWOC (WI)	331	14240	51328

MWRRI
State of Illinois
Station to Station Origin-Destination Data

States	Station Pair	Riders	Revenue	Passenger Miles
IL-WI	122 PONTIAC (IL) -148 STURTEVANT (WI)	335	12060	51614
IL-WI	12 BROOKFIELD (WI) -127 QUINCY (IL)	335	35955	156521
IL-WI	12 BROOKFIELD (WI) -90 MACOMB (IL)	335	31416	137862
IL-WI	13 BTN-NORMAL (IL) -78 LA CROSSE (WI)	336	35931	144779
IL-WI	92 MANITOWOC(BUS-WI) -139 SPRINGFIELD (IL)	336	24827	117664
IL-WI	6 APPLETON (WI) -13 BTN-NORMAL (IL)	349	27768	107512
IL-WI	29 DANVILLE(BUS-IL) -102 MILWAUKEE (WI)	356	20498	88201
IL-WI	62 HOMEWOOD (IL) -78 LA CROSSE (WI)	358	34144	117683
IL-WI	13 BTN-NORMAL (IL) -162 WEST BEND (WI)	360	22892	87443
IL-WI	20 CENTRALIA (IL) -102 MILWAUKEE (WI)	360	31775	121365
IL-WI	139 SPRINGFIELD (IL) -146 STEVENS POINT(BUS-WI)	361	38718	154561
IL-WI	91 MADISON DANE AIRPORT -120 PLANO (IL)	363	21878	80279
IL-WI	71 JOLIET (IL) -125 PORTAGE (WI)	370	23480	88809
IL-WI	56 GREEN BAY (WI) -120 PLANO (IL)	371	28060	98420
IL-WI	44 EFFINGHAM (IL) -91 MADISON DANE AIRPORT	373	35037	137210
IL-WI	136 SHEBOYGAN(BUS-WI) -153 UPPER ALTON (IL)	376	32292	147610
IL-WI	69 JACKSONVILLE(BUS-IL) -102 MILWAUKEE (WI)	383	25169	117697
IL-WI	54 GLENVIEW (IL) -125 PORTAGE (WI)	406	20944	75041
IL-WI	13 BTN-NORMAL (IL) -47 FOND DU LAC (WI)	407	30109	111105
IL-WI	47 FOND DU LAC (WI) -119 PEORIA (BUS-IL)	413	30766	131039
IL-WI	6 APPLETON (WI) -128 RANTOUL (IL)	414	33073	122562
IL-WI	54 GLENVIEW (IL) -151 TOMAH (WI)	420	27454	103861
IL-WI	12 BROOKFIELD (WI) -41 DWIGHT (IL)	426	21169	73757
IL-WI	22 CHICAGO (IL) -147 STURGEON BAY(BUS-WI)	435	28678	98856
IL-WI	54 GLENVIEW (IL) -160 WAUSAU(BUS-WI)	440	27198	114087
IL-WI	6 APPLETON (WI) -119 PEORIA (BUS-IL)	455	38938	160094
IL-WI	47 FOND DU LAC (WI) -128 RANTOUL (IL)	456	33210	119014
IL-WI	6 APPLETON (WI) -100 MENDOTA (IL)	458	36210	121905
IL-WI	32 DECATUR(BUS-IL) -102 MILWAUKEE (WI)	460	27718	118765
IL-WI	102 MILWAUKEE (WI) -120 PLANO (IL)	467	16127	64039
IL-WI	43 EAU CLAIRE (BUS-WI) -62 HOMEWOOD (IL)	472	38517	169493
IL-WI	136 SHEBOYGAN(BUS-WI) -139 SPRINGFIELD (IL)	478	33994	153343
IL-WI	13 BTN-NORMAL (IL) -56 GREEN BAY (WI)	484	42788	163450
IL-WI	107 NAPERVILLE (IL) -113 OCONOMOWOC (WI)	514	21336	75038
IL-WI	6 APPLETON (WI) -120 PLANO (IL)	524	34798	123152
IL-WI	74 KANKAKEE (IL) -92 MANITOWOC(BUS-WI)	535	26166	117246
IL-WI	12 BROOKFIELD (WI) -119 PEORIA (BUS-IL)	536	33138	143727
IL-WI	21 CHAMPAIGN-URBANA (IL) -162 WEST BEND (WI)	537	36267	131669
IL-WI	91 MADISON DANE AIRPORT -119 PEORIA (BUS-IL)	563	44968	190209
IL-WI	6 APPLETON (WI) -21 CHAMPAIGN-URBANA (IL)	564	46992	174992
IL-WI	116 OSHKOSH (WI) -119 PEORIA (BUS-IL)	565	44883	188875
IL-WI	13 BTN-NORMAL (IL) -91 MADISON DANE AIRPORT	577	44179	169635
IL-WI	41 DWIGHT (IL) -91 MADISON DANE AIRPORT	595	43096	144504
IL-WI	102 MILWAUKEE (WI) -128 RANTOUL (IL)	604	31450	119522
IL-WI	56 GREEN BAY (WI) -128 RANTOUL (IL)	604	53642	196916
IL-WI	74 KANKAKEE (IL) -160 WAUSAU(BUS-WI)	605	47689	200116
IL-WI	13 BTN-NORMAL (IL) -116 OSHKOSH (WI)	616	48731	178765
IL-WI	56 GREEN BAY (WI) -119 PEORIA (BUS-IL)	626	60300	239287
IL-WI	43 EAU CLAIRE (BUS-WI) -54 GLENVIEW (IL)	631	45635	205623
IL-WI	21 CHAMPAIGN-URBANA (IL) -47 FOND DU LAC (WI)	632	47704	173744
IL-WI	119 PEORIA (BUS-IL) -148 STURTEVANT (WI)	634	29645	145789
IL-WI	47 FOND DU LAC (WI) -139 SPRINGFIELD (IL)	642	52496	214548
IL-WI	102 MILWAUKEE (WI) -122 PONTIAC (IL)	643	26871	114369
IL-WI	41 DWIGHT (IL) -56 GREEN BAY (WI)	668	58222	191759
IL-WI	6 APPLETON (WI) -139 SPRINGFIELD (IL)	679	62567	250487
IL-WI	6 APPLETON (WI) -41 DWIGHT (IL)	681	52155	174912
IL-WI	71 JOLIET (IL) -78 LA CROSSE (WI)	682	60448	234656
IL-WI	71 JOLIET (IL) -92 MANITOWOC(BUS-WI)	691	28612	139567
IL-WI	21 CHAMPAIGN-URBANA (IL) -148 STURTEVANT (WI)	695	32911	130677
IL-WI	74 KANKAKEE (IL) -146 STEVENS POINT(BUS-WI)	713	58718	211619
IL-WI	74 KANKAKEE (IL) -148 STURTEVANT (WI)	723	21572	83863
IL-WI	47 FOND DU LAC (WI) -74 KANKAKEE (IL)	733	43655	148801
IL-WI	139 SPRINGFIELD (IL) -162 WEST BEND (WI)	738	56679	224484

MWRRI
State of Illinois
Station to Station Origin-Destination Data

States	Station Pair	Riders	Revenue	Passenger Miles
IL-WI	116 OSHKOSH (WI) -128 RANTOUL (IL)	740	58745	205761
IL-WI	74 KANKAKEE (IL) -162 WEST BEND (WI)	744	38280	128625
IL-WI	91 MADISON DANE AIRPORT -128 RANTOUL (IL)	748	58893	210988
IL-WI	78 LA CROSSE (WI) -107 NAPERVILLE (IL)	751	62296	251469
IL-WI	102 MILWAUKEE (WI) -126 PRINCETON (IL)	771	34558	146553
IL-WI	22 CHICAGO (IL) -96 MARINETTE(BUS-WI)	774	53793	202832
IL-WI	100 MENDOTA (IL) -102 MILWAUKEE (WI)	777	32157	130479
IL-WI	17 CARLINVILLE (IL) -102 MILWAUKEE (WI)	778	55412	241256
IL-WI	21 CHAMPAIGN-URBANA (IL) -116 OSHKOSH (WI)	782	60866	228250
IL-WI	62 HOMEWOOD (IL) -113 OCONOMOWOC (WI)	797	32063	110808
IL-WI	21 CHAMPAIGN-URBANA (IL) -56 GREEN BAY (WI)	812	74829	276010
IL-WI	71 JOLIET (IL) -162 WEST BEND (WI)	812	36484	126720
IL-WI	54 GLENVIEW (IL) -159 WATERTOWN (WI)	813	25557	92687
IL-WI	107 NAPERVILLE (IL) -136 SHEBOYGAN(BUS-WI)	821	30536	134723
IL-WI	102 MILWAUKEE (WI) -127 QUINCY (IL)	863	86775	390966
IL-WI	12 BROOKFIELD (WI) -74 KANKAKEE (IL)	865	39867	133249
IL-WI	86 LINCOLN (IL) -102 MILWAUKEE (WI)	866	49157	209600
IL-WI	74 KANKAKEE (IL) -116 OSHKOSH (WI)	867	54122	190845
IL-WI	116 OSHKOSH (WI) -139 SPRINGFIELD (IL)	871	75582	305680
IL-WI	153 UPPER ALTON (IL) -162 WEST BEND (WI)	891	81256	335061
IL-WI	44 EFFINGHAM (IL) -102 MILWAUKEE (WI)	892	65374	253274
IL-WI	41 DWIGHT (IL) -102 MILWAUKEE (WI)	900	36751	143081
IL-WI	107 NAPERVILLE (IL) -116 OSHKOSH (WI)	942	52623	182813
IL-WI	92 MANITOWOC(BUS-WI) -107 NAPERVILLE (IL)	949	38554	183185
IL-WI	91 MADISON DANE AIRPORT -139 SPRINGFIELD (IL)	953	81534	338272
IL-WI	13 BTN-NORMAL (IL) -148 STURTEVANT (WI)	961	42062	178685
IL-WI	107 NAPERVILLE (IL) -146 STEVENS POINT(BUS-WI)	1014	72588	274679
IL-WI	47 FOND DU LAC (WI) -71 JOLIET (IL)	1037	55594	192807
IL-WI	12 BROOKFIELD (WI) -21 CHAMPAIGN-URBANA (IL)	1056	65024	238737
IL-WI	21 CHAMPAIGN-URBANA (IL) -91 MADISON DANE AIRPORT	1078	87924	319160
IL-WI	54 GLENVIEW (IL) -164 WISCONSIN DELLS (WI)	1095	59667	221220
IL-WI	47 FOND DU LAC (WI) -107 NAPERVILLE (IL)	1096	57939	193989
IL-WI	107 NAPERVILLE (IL) -160 WAUSAU(BUS-WI)	1121	81727	341907
IL-WI	107 NAPERVILLE (IL) -162 WEST BEND (WI)	1149	49109	168880
IL-WI	71 JOLIET (IL) -146 STEVENS POINT(BUS-WI)	1182	86431	331043
IL-WI	71 JOLIET (IL) -116 OSHKOSH (WI)	1212	71442	246059
IL-WI	148 STURTEVANT (WI) -153 UPPER ALTON (IL)	1240	90722	395567
IL-WI	54 GLENVIEW (IL) -116 OSHKOSH (WI)	1249	55479	184788
IL-WI	62 HOMEWOOD (IL) -148 STURTEVANT (WI)	1289	26547	104670
IL-WI	102 MILWAUKEE (WI) -119 PEORIA (BUS-IL)	1294	69993	328668
IL-WI	51 GALESBURG (IL) -102 MILWAUKEE (WI)	1326	104315	473381
IL-WI	16 CARBONDALE (IL) -102 MILWAUKEE (WI)	1326	131639	519940
IL-WI	71 JOLIET (IL) -148 STURTEVANT (WI)	1412	34824	139823
IL-WI	12 BROOKFIELD (WI) -71 JOLIET (IL)	1427	55357	195514
IL-WI	12 BROOKFIELD (WI) -13 BTN-NORMAL (IL)	1468	84219	328759
IL-WI	56 GREEN BAY (WI) -74 KANKAKEE (IL)	1495	116216	400700
IL-WI	62 HOMEWOOD (IL) -136 SHEBOYGAN(BUS-WI)	1503	53164	234669
IL-WI	71 JOLIET (IL) -160 WAUSAU(BUS-WI)	1507	114244	473316
IL-WI	54 GLENVIEW (IL) -148 STURTEVANT (WI)	1528	17778	67225
IL-WI	62 HOMEWOOD (IL) -92 MANITOWOC(BUS-WI)	1619	61806	300360
IL-WI	54 GLENVIEW (IL) -78 LA CROSSE (WI)	1653	123447	477831
IL-WI	107 NAPERVILLE (IL) -148 STURTEVANT (WI)	1663	36888	149639
IL-WI	12 BROOKFIELD (WI) -153 UPPER ALTON (IL)	1762	155561	629184
IL-WI	54 GLENVIEW (IL) -56 GREEN BAY (WI)	1818	114328	356419
IL-WI	90 MACOMB (IL) -102 MILWAUKEE (WI)	1840	159385	730512
IL-WI	139 SPRINGFIELD (IL) -148 STURTEVANT (WI)	1854	106270	457871
IL-WI	12 BROOKFIELD (WI) -107 NAPERVILLE (IL)	1926	74094	246575
IL-WI	74 KANKAKEE (IL) -102 MILWAUKEE (WI)	1935	71890	270964
IL-WI	6 APPLETON (WI) -74 KANKAKEE (IL)	2042	150987	485896
IL-WI	56 GREEN BAY (WI) -71 JOLIET (IL)	2219	169713	557003
IL-WI	54 GLENVIEW (IL) -91 MADISON DANE AIRPORT	2256	103757	342922
IL-WI	74 KANKAKEE (IL) -91 MADISON DANE AIRPORT	2279	150975	510498
IL-WI	47 FOND DU LAC (WI) -62 HOMEWOOD (IL)	2427	125748	409181

MWRRI
State of Illinois
Station to Station Origin-Destination Data

States	Station Pair	Riders	Revenue	Passenger Miles
IL-WI	62 HOMEWOOD (IL) -146 STEVENS POINT(BUS-WI)	2467	175776	651223
IL-WI	12 BROOKFIELD (WI) -139 SPRINGFIELD (IL)	2520	181798	718259
IL-WI	12 BROOKFIELD (WI) -54 GLENVIEW (IL)	2574	63687	211055
IL-WI	62 HOMEWOOD (IL) -116 OSHKOSH (WI)	2577	143361	477030
IL-WI	56 GREEN BAY (WI) -107 NAPERVILLE (IL)	2617	198147	633412
IL-WI	62 HOMEWOOD (IL) -162 WEST BEND (WI)	2778	112796	385970
IL-WI	43 EAU CLAIRE (BUS-WI) -107 NAPERVILLE (IL)	2827	243188	1051492
IL-WI	62 HOMEWOOD (IL) -160 WAUSAU(BUS-WI)	2880	214212	860081
IL-WI	6 APPLETON (WI) -71 JOLIET (IL)	2905	199850	642111
IL-WI	91 MADISON DANE AIRPORT -107 NAPERVILLE (IL)	3243	192616	642106
IL-WI	6 APPLETON (WI) -107 NAPERVILLE (IL)	3324	219307	704588
IL-WI	21 CHAMPAIGN-URBANA (IL) -102 MILWAUKEE (WI)	3932	213757	833501
IL-WI	71 JOLIET (IL) -102 MILWAUKEE (WI)	4079	130723	501726
IL-WI	102 MILWAUKEE (WI) -153 UPPER ALTON (IL)	4368	348959	1498098
IL-WI	71 JOLIET (IL) -91 MADISON DANE AIRPORT	4434	277431	917758
IL-WI	12 BROOKFIELD (WI) -62 HOMEWOOD (IL)	5087	184434	610119
IL-WI	6 APPLETON (WI) -62 HOMEWOOD (IL)	5375	358617	1101461
IL-WI	102 MILWAUKEE (WI) -107 NAPERVILLE (IL)	5499	172223	626875
IL-WI	56 GREEN BAY (WI) -62 HOMEWOOD (IL)	5852	429586	1373406
IL-WI	102 MILWAUKEE (WI) -139 SPRINGFIELD (IL)	6010	388751	1628736
IL-WI	13 BTN-NORMAL (IL) -102 MILWAUKEE (WI)	6206	310769	1303361
IL-WI	22 CHICAGO (IL) -125 PORTAGE (WI)	7362	425245	1476811
IL-WI	22 CHICAGO (IL) -92 MANITOWOC(BUS-WI)	7732	249861	1248507
IL-WI	22 CHICAGO (IL) -151 TOMAH (WI)	8317	595707	2182520
IL-WI	22 CHICAGO (IL) -113 OCONOMOWOC (WI)	8727	293317	986613
IL-WI	22 CHICAGO (IL) -136 SHEBOYGAN(BUS-WI)	8817	272010	1187087
IL-WI	22 CHICAGO (IL) -146 STEVENS POINT(BUS-WI)	8944	570533	2137671
IL-WI	62 HOMEWOOD (IL) -102 MILWAUKEE (WI)	9829	302689	1052268
IL-WI	22 CHICAGO (IL) -160 WAUSAU(BUS-WI)	10018	677261	2737101
IL-WI	22 CHICAGO (IL) -43 EAU CLAIRE (BUS-WI)	10226	803082	3452857
IL-WI	62 HOMEWOOD (IL) -91 MADISON DANE AIRPORT	11659	692883	2227147
IL-WI	22 CHICAGO (IL) -159 WATERTOWN (WI)	11668	428583	1512845
IL-WI	22 CHICAGO (IL) -164 WISCONSIN DELLS (WI)	13054	785754	2839884
IL-WI	22 CHICAGO (IL) -47 FOND DU LAC (WI)	21364	967263	3113635
IL-WI	22 CHICAGO (IL) -78 LA CROSSE (WI)	22865	1859362	6956127
IL-WI	22 CHICAGO (IL) -116 OSHKOSH (WI)	27126	1344615	4373099
IL-WI	22 CHICAGO (IL) -162 WEST BEND (WI)	31243	1150032	3669655
IL-WI	6 APPLETON (WI) -22 CHICAGO (IL)	33122	1941353	5952854
IL-WI	22 CHICAGO (IL) -56 GREEN BAY (WI)	33564	2260922	7037514
IL-WI	54 GLENVIEW (IL) -102 MILWAUKEE (WI)	35190	665629	2392930
IL-WI	22 CHICAGO (IL) -148 STURTEVANT (WI)	67172	1106799	4062866
IL-WI	22 CHICAGO (IL) -91 MADISON DANE AIRPORT	73623	3693099	12205863
IL-WI	12 BROOKFIELD (WI) -22 CHICAGO (IL)	165504	5197448	16255817
IL-WI	22 CHICAGO (IL) -102 MILWAUKEE (WI)	690462	16419078	57991130

MWRRI
Station-to-Station Data Tables
Data for 2020

Indiana

June 2004

Prepared by:
Transportation Economics & Management Systems, Inc.

MWRRI
State of Indiana
Station to Station Origin-Destination Data

States	Station Pair	Riders	Revenue	Passenger Miles
IN-IA	49 FT. DODGE(BUS-IA) -94 MARCELINE	3	332	1678
IN-IA	33 DEFIANCE (IN) -48 FORT MADISON (IA)	3	349	1591
IN-IA	49 FT. DODGE(BUS-IA) -59 HMI-WTG-DET (IN)	4	394	1955
IN-IA	28 CRESTON (IA) -101 MICHIGAN CITY (IN)	5	528	2657
IN-IA	115 OSCEOLA (IA) -149 TERRE HAUTE(BUS-IN)	5	743	3742
IN-IA	59 HMI-WTG-DET (IN) -161 WEBSTER CITY(BUS-IA)	6	530	2574
IN-IA	94 MARCELINE -161 WEBSTER CITY(BUS-IA)	6	828	4121
IN-IA	33 DEFIANCE (IN) -117 OTTUMWA (IA)	8	1010	4716
IN-IA	49 FT. DODGE(BUS-IA) -156 WARSAW (IN)	9	1032	4941
IN-IA	158 WATERLOO (BUS-IN) -161 WEBSTER CITY(BUS-IA)	10	1213	5783
IN-IA	49 FT. DODGE(BUS-IA) -101 MICHIGAN CITY (IN)	10	996	4959
IN-IA	49 FT. DODGE(BUS-IA) -158 WATERLOO (BUS-IN)	11	1352	6547
IN-IA	33 DEFIANCE (IN) -104 MT. PLEASANT (IA)	11	1221	5661
IN-IA	48 FORT MADISON (IA) -156 WARSAW (IN)	11	1008	4735
IN-IA	14 BURLINGTON (IA) -33 DEFIANCE (IN)	12	1350	6149
IN-IA	49 FT. DODGE(BUS-IA) -121 PLYMOUTH (IN)	12	1328	6431
IN-IA	49 FT. DODGE(BUS-IA) -80 LAFAYETTE (IN)	14	1646	7947
IN-IA	131 ROCK ISLAND (IA) -149 TERRE HAUTE(BUS-IN)	15	1227	5881
IN-IA	33 DEFIANCE (IN) -67 IOWA CITY (IA)	15	1469	6231
IN-IA	80 LAFAYETTE (IN) -161 WEBSTER CITY(BUS-IA)	17	1969	9346
IN-IA	156 WARSAW (IN) -161 WEBSTER CITY(BUS-IA)	17	1917	9020
IN-IA	104 MT. PLEASANT (IA) -121 PLYMOUTH (IN)	17	1488	7230
IN-IA	53 GARY INTERNATIONAL AIRPORT (IN) -161 WEBSTER CITY(BUS-IA)	17	1592	7786
IN-IA	10 BLOOMINGTON(BUS-IN) -14 BURLINGTON (IA)	18	2132	10493
IN-IA	33 DEFIANCE (IN) -115 OSCEOLA (IA)	19	2605	12268
IN-IA	101 MICHIGAN CITY (IN) -161 WEBSTER CITY(BUS-IA)	20	1910	9329
IN-IA	104 MT. PLEASANT (IA) -156 WARSAW (IN)	20	1889	9054
IN-IA	115 OSCEOLA (IA) -156 WARSAW (IN)	21	2514	12181
IN-IA	117 OTTUMWA (IA) -156 WARSAW (IN)	22	2269	10926
IN-IA	101 MICHIGAN CITY (IN) -115 OSCEOLA (IA)	22	2280	11484
IN-IA	121 PLYMOUTH (IN) -161 WEBSTER CITY(BUS-IA)	22	2389	11354
IN-IA	117 OTTUMWA (IA) -121 PLYMOUTH (IN)	23	2245	10945
IN-IA	111 NEWTON (IA) -149 TERRE HAUTE(BUS-IN)	24	2845	13127
IN-IA	48 FORT MADISON (IA) -158 WATERLOO (BUS-IN)	24	2522	12044
IN-IA	101 MICHIGAN CITY (IN) -117 OTTUMWA (IA)	25	2212	11142
IN-IA	14 BURLINGTON (IA) -156 WARSAW (IN)	26	2314	10870
IN-IA	48 FORT MADISON (IA) -149 TERRE HAUTE(BUS-IN)	26	2860	14201
IN-IA	3 AMES(BUS-IA) -52 GARY INTERNATIONAL AIRPORT	30	2601	11965
IN-IA	101 MICHIGAN CITY (IN) -104 MT. PLEASANT (IA)	30	2377	11971
IN-IA	14 BURLINGTON (IA) -121 PLYMOUTH (IN)	30	2557	12166
IN-IA	26 COLUMBUS(BUS-IN) -111 NEWTON (IA)	31	3737	16966
IN-IA	14 BURLINGTON (IA) -158 WATERLOO (BUS-IN)	31	3183	15199
IN-IA	14 BURLINGTON (IA) -101 MICHIGAN CITY (IN)	32	2360	11637
IN-IA	59 HMI-WTG-DET (IN) -117 OTTUMWA (IA)	35	2797	14049
IN-IA	10 BLOOMINGTON(BUS-IN) -117 OTTUMWA (IA)	36	4644	23185
IN-IA	52 GARY INTERNATIONAL AIRPORT -111 NEWTON (IA)	36	2715	11949
IN-IA	59 HMI-WTG-DET (IN) -111 NEWTON (IA)	37	2738	11931
IN-IA	3 AMES(BUS-IA) -94 MARCELINE	37	4710	21894
IN-IA	3 AMES(BUS-IA) -158 WATERLOO (BUS-IN)	42	5110	23276
IN-IA	10 BLOOMINGTON(BUS-IN) -111 NEWTON (IA)	45	5532	25392
IN-IA	115 OSCEOLA (IA) -158 WATERLOO (BUS-IN)	45	5972	29216
IN-IA	18 CEDAR FALLS (BUS-IA) -52 GARY INTERNATIONAL AIRPORT	46	2922	15439
IN-IA	3 AMES(BUS-IA) -59 HMI-WTG-DET (IN)	49	4459	19109
IN-IA	14 BURLINGTON (IA) -26 COLUMBUS(BUS-IN)	49	5612	27337
IN-IA	117 OTTUMWA (IA) -158 WATERLOO (BUS-IN)	51	5945	28967
IN-IA	67 IOWA CITY (IA) -149 TERRE HAUTE(BUS-IN)	54	5166	24321
IN-IA	104 MT. PLEASANT (IA) -158 WATERLOO (BUS-IN)	55	5857	28452
IN-IA	3 AMES(BUS-IA) -33 DEFIANCE (IN)	58	7499	32838
IN-IA	28 CRESTON (IA) -65 INDIANAPOLIS (IN)	60	8790	42308
IN-IA	18 CEDAR FALLS (BUS-IA) -59 HMI-WTG-DET (IN)	67	4163	21831
IN-IA	18 CEDAR FALLS (BUS-IA) -94 MARCELINE	69.31	36183	
IN-IA	80 LAFAYETTE (IN) -115 OSCEOLA (IA)	71	8747	42698
IN-IA	67 IOWA CITY (IA) -158 WATERLOO (BUS-IN)	76	6803	30404

MWRRI
State of Indiana
Station to Station Origin-Destination Data

States	Station Pair	Riders	Revenue	Passenger Miles
IN-IA	34 DES MOINES (IA) -158 WATERLOO (BUS-IN)	80	9504	41767
IN-IA	18 CEDAR FALLS (BUS-IA) -158 WATERLOO (BUS-IN)	82	8067	40207
IN-IA	34 DES MOINES (IA) -94 MARCELINE	85	10593	47567
IN-IA	34 DES MOINES (IA) -156 WARSAW (IN)	97	10296	44082
IN-IA	19 CEDAR RAPIDS(BUS-IA) -52 GARY INTERNATIONAL AIRPORT	100	5732	27300
IN-IA	104 MT. PLEASANT (IA) -149 TERRE HAUTE(BUS-IN)	104	11827	59571
IN-IA	3 AMES(BUS-IA) -101 MICHIGAN CITY (IN)	106	10508	45644
IN-IA	3 AMES(BUS-IA) -156 WARSAW (IN)	108	12226	52381
IN-IA	53 GARY INTERNATIONAL AIRPORT (IN) -111 NEWTON (IA)	113	8468	37275
IN-IA	101 MICHIGAN CITY (IN) -111 NEWTON (IA)	115	9348	41416
IN-IA	18 CEDAR FALLS (BUS-IA) -33 DEFIANCE (IN)	115	12640	58020
IN-IA	52 GARY INTERNATIONAL AIRPORT -131 ROCK ISLAND (IA)	115	4762	21819
IN-IA	66 INDIANAPOLIS AIRPORT (IN) -131 ROCK ISLAND (IA)	119	9811	43177
IN-IA	33 DEFIANCE (IN) -34 DES MOINES (IA)	124	15783	66676
IN-IA	19 CEDAR RAPIDS(BUS-IA) -66 INDIANAPOLIS AIRPORT (IN)	125	12309	55827
IN-IA	34 DES MOINES (IA) -52 GARY INTERNATIONAL AIRPORT	126	10572	46254
IN-IA	3 AMES(BUS-IA) -53 GARY INTERNATIONAL AIRPORT (IN)	127	11054	50854
IN-IA	50 FT. WAYNE(IN) -115 OSCEOLA (IA)	132	17061	81455
IN-IA	34 DES MOINES (IA) -101 MICHIGAN CITY (IN)	135	12471	53528
IN-IA	53 GARY INTERNATIONAL AIRPORT (IN) -67 IOWA CITY (IA)	138	7555	33897
IN-IA	117 OTTUMWA (IA) -149 TERRE HAUTE(BUS-IN)	142	17480	88044
IN-IA	111 NEWTON (IA) -121 PLYMOUTH (IN)	146	13316	57544
IN-IA	3 AMES(BUS-IA) -121 PLYMOUTH (IN)	149	15916	68776
IN-IA	34 DES MOINES (IA) -59 HMI-WTG-DET (IN)	153	13738	54952
IN-IA	18 CEDAR FALLS (BUS-IA) -53 GARY INTERNATIONAL AIRPORT (IN)	155	9796	51761
IN-IA	14 BURLINGTON (IA) -80 LAFAYETTE (IN)	156	14631	69492
IN-IA	14 BURLINGTON (IA) -65 INDIANAPOLIS (IN)	162	17759	82877
IN-IA	14 BURLINGTON (IA) -149 TERRE HAUTE(BUS-IN)	171	20528	93463
IN-IA	18 CEDAR FALLS (BUS-IA) -80 LAFAYETTE (IN)	182	16127	80300
IN-IA	34 DES MOINES (IA) -121 PLYMOUTH (IN)	183	18971	78403
IN-IA	67 IOWA CITY (IA) -94 MARCELINE	188	17250	82321
IN-IA	18 CEDAR FALLS (BUS-IA) -156 WARSAW (IN)	188	17070	79123
IN-IA	18 CEDAR FALLS (BUS-IA) -101 MICHIGAN CITY (IN)	188	13789	68463
IN-IA	3 AMES(BUS-IA) -80 LAFAYETTE (IN)	194	22379	98461
IN-IA	19 CEDAR RAPIDS(BUS-IA) -59 HMI-WTG-DET (IN)	219	13307	58307
IN-IA	59 HMI-WTG-DET (IN) -131 ROCK ISLAND (IA)	237	10173	43054
IN-IA	18 CEDAR FALLS (BUS-IA) -121 PLYMOUTH (IN)	246	20792	97595
IN-IA	19 CEDAR RAPIDS(BUS-IA) -94 MARCELINE	274	26673	127764
IN-IA	67 IOWA CITY (IA) -80 LAFAYETTE (IN)	274	21902	96414
IN-IA	19 CEDAR RAPIDS(BUS-IA) -158 WATERLOO (BUS-IN)	282	28192	120622
IN-IA	131 ROCK ISLAND (IA) -158 WATERLOO (BUS-IN)	284	22672	97556
IN-IA	18 CEDAR FALLS (BUS-IA) -65 INDIANAPOLIS (IN)	294	31113	151180
IN-IA	67 IOWA CITY (IA) -121 PLYMOUTH (IN)	314	22060	96268
IN-IA	67 IOWA CITY (IA) -156 WARSAW (IN)	326	25047	108346
IN-IA	14 BURLINGTON (IA) -50 FT. WAYNE(IN)	327	31684	145913
IN-IA	19 CEDAR RAPIDS(BUS-IA) -33 DEFIANCE (IN)	334	35099	148131
IN-IA	3 AMES(BUS-IA) -65 INDIANAPOLIS (IN)	335	43479	194745
IN-IA	67 IOWA CITY (IA) -101 MICHIGAN CITY (IN)	396	26356	108872
IN-IA	94 MARCELINE -131 ROCK ISLAND (IA)	426	34415	163071
IN-IA	19 CEDAR RAPIDS(BUS-IA) -53 GARY INTERNATIONAL AIRPORT (IN)	486	29976	132813
IN-IA	33 DEFIANCE (IN) -131 ROCK ISLAND (IA)	512	45138	183636
IN-IA	19 CEDAR RAPIDS(BUS-IA) -156 WARSAW (IN)	569	48290	204851
IN-IA	34 DES MOINES (IA) -53 GARY INTERNATIONAL AIRPORT (IN)	569	51653	208331
IN-IA	19 CEDAR RAPIDS(BUS-IA) -101 MICHIGAN CITY (IN)	571	38799	173002
IN-IA	28 CRESTON (IA) -50 FT. WAYNE(IN)	590	80417	384962
IN-IA	19 CEDAR RAPIDS(BUS-IA) -80 LAFAYETTE (IN)	629	53403	238865
IN-IA	53 GARY INTERNATIONAL AIRPORT (IN) -131 ROCK ISLAND (IA)	657	28932	124198
IN-IA	34 DES MOINES (IA) -80 LAFAYETTE (IN)	687	74859	324823
IN-IA	19 CEDAR RAPIDS(BUS-IA) -121 PLYMOUTH (IN)	794	62514	265960
IN-IA	101 MICHIGAN CITY (IN) -131 ROCK ISLAND (IA)	818	41226	179191
IN-IA	131 ROCK ISLAND (IA) -156 WARSAW (IN)	830	55940	229114
IN-IA	80 LAFAYETTE (IN) -131 ROCK ISLAND (IA)	865	58573	256187
IN-IA	19 CEDAR RAPIDS(BUS-IA) -65 INDIANAPOLIS (IN)	1134	123381	514834

MWRRI
State of Indiana
Station to Station Origin-Destination Data

States	Station Pair	Riders	Revenue	Passenger Miles
IN-IA	121 PLYMOUTH (IN) -131 ROCK ISLAND (IA)	1151	70280	288972
IN-IA	34 DES MOINES (IA) -65 INDIANAPOLIS (IN)	1269	160415	694045
IN-IA	65 INDIANAPOLIS (IN) -131 ROCK ISLAND (IA)	1511	136450	558895
IN-IA	50 FT. WAYNE(IN) -117 OTTUMWA (IA)	1526	183133	822380
IN-IA	50 FT. WAYNE(IN) -104 MT. PLEASANT (IA)	1753	197448	862364
IN-IA	50 FT. WAYNE(IN) -111 NEWTON (IA)	1838	205651	840011
IN-IA	50 FT. WAYNE(IN) -131 ROCK ISLAND (IA)	1893	147154	596297
IN-IA	48 FORT MADISON (IA) -50 FT. WAYNE(IN)	2783	304056	1291314
IN-IA	50 FT. WAYNE(IN) -67 IOWA CITY (IA)	4556	421200	1690413
IN-IL	10 BLOOMINGTON(BUS-IN) -21 CHAMPAIGN-URBANA (IL)	1	48	216
IN-IL	65 INDIANAPOLIS (IN) -118 PADUCAH(BUS-IL)	1	137	612
IN-IL	10 BLOOMINGTON(BUS-IN) -128 RANTOUL (IL)	1	107	489
IN-IL	94 MARCELINE -126 PRINCETON (IL)	1	86	433
IN-IL	65 INDIANAPOLIS (IN) -97 MARION(BUS-IL)	2	195	825
IN-IL	59 HMI-WTG-DET (IN) -118 PADUCAH(BUS-IL)	2	178	809
IN-IL	33 DEFIANCE (IN) -118 PADUCAH(BUS-IL)	4	473	2068
IN-IL	33 DEFIANCE (IN) -98 MATTOON (IL)	4	345	1388
IN-IL	16 CARBONDALE (IL) -94 MARCELINE	5	765	3520
IN-IL	29 DANVILLE(BUS-IL) -52 GARY INTERNATIONAL AIRPORT	5	271	1428
IN-IL	94 MARCELINE -97 MARION(BUS-IL)	6	905	4218
IN-IL	59 HMI-WTG-DET (IN) -97 MARION(BUS-IL)	6	473	1971
IN-IL	10 BLOOMINGTON(BUS-IN) -90 MACOMB (IL)	6	700	3442
IN-IL	66 INDIANAPOLIS AIRPORT (IN) -86 LINCOLN (IL)	8	604	2662
IN-IL	52 GARY INTERNATIONAL AIRPORT -126 PRINCETON (IL)	8	200	962
IN-IL	26 COLUMBUS(BUS-IN) -127 QUINCY (IL)	8	953	4656
IN-IL	10 BLOOMINGTON(BUS-IN) -126 PRINCETON (IL)	8	580	2821
IN-IL	69 JACKSONVILLE(BUS-IL) -94 MARCELINE	8	1005	5222
IN-IL	33 DEFIANCE (IN) -122 PONTIAC (IL)	8	562	2332
IN-IL	10 BLOOMINGTON(BUS-IN) -127 QUINCY (IL)	8	1041	5129
IN-IL	101 MICHIGAN CITY (IN) -118 PADUCAH(BUS-IL)	8	779	3588
IN-IL	10 BLOOMINGTON(BUS-IN) -51 GALESBURG (IL)	8	897	4406
IN-IL	10 BLOOMINGTON(BUS-IN) -122 PONTIAC (IL)	8	617	2934
IN-IL	52 GARY INTERNATIONAL AIRPORT -69 JACKSONVILLE(BUS-IL)	10	438	2327
IN-IL	21 CHAMPAIGN-URBANA (IL) -94 MARCELINE	11	1220	5846
IN-IL	97 MARION(BUS-IL) -158 WATERLOO (BUS-IN)	11	1302	5575
IN-IL	118 PADUCAH(BUS-IL) -156 WARSAW (IN)	11	1249	5567
IN-IL	97 MARION(BUS-IL) -156 WARSAW (IN)	12	1276	5302
IN-IL	100 MENDOTA (IL) -149 TERRE HAUTE(BUS-IN)	13	895	4098
IN-IL	38 DU QUOIN (IL) -156 WARSAW (IN)	13	1290	5236
IN-IL	33 DEFIANCE (IN) -97 MARION(BUS-IL)	14	1777	7316
IN-IL	10 BLOOMINGTON(BUS-IN) -139 SPRINGFIELD (IL)	15	1402	6635
IN-IL	118 PADUCAH(BUS-IL) -121 PLYMOUTH (IN)	15	1550	6965
IN-IL	26 COLUMBUS(BUS-IN) -126 PRINCETON (IL)	16	1174	5610
IN-IL	10 BLOOMINGTON(BUS-IN) -13 BTN-NORMAL (IL)	16	1305	6153
IN-IL	29 DANVILLE(BUS-IL) -94 MARCELINE	17	2006	9935
IN-IL	29 DANVILLE(BUS-IL) -53 GARY INTERNATIONAL AIRPORT (IN)	18	901	4742
IN-IL	120 PLANO (IL) -149 TERRE HAUTE(BUS-IN)	18	1012	4964
IN-IL	41 DWIGHT (IL) -149 TERRE HAUTE(BUS-IN)	18	1139	5381
IN-IL	38 DU QUOIN (IL) -158 WATERLOO (BUS-IN)	18	1982	8339
IN-IL	32 DECATUR(BUS-IL) -158 WATERLOO (BUS-IN)	18	1368	6305
IN-IL	16 CARBONDALE (IL) -156 WARSAW (IN)	19	1916	7780
IN-IL	16 CARBONDALE (IL) -33 DEFIANCE (IN)	19	2354	9507
IN-IL	17 CARLINVILLE (IL) -33 DEFIANCE (IN)	20	1867	8230
IN-IL	29 DANVILLE(BUS-IL) -158 WATERLOO (BUS-IN)	20	1749	8627
IN-IL	118 PADUCAH(BUS-IL) -158 WATERLOO (BUS-IN)	21	2532	11520
IN-IL	76 KEWANEE (IL) -149 TERRE HAUTE(BUS-IN)	21	1976	9796
IN-IL	59 HMI-WTG-DET (IN) -90 MACOMB (IL)	21	1394	6839
IN-IL	51 GALESBURG (IL) -158 WATERLOO (BUS-IN)	21	1976	9390
IN-IL	97 MARION(BUS-IL) -121 PLYMOUTH (IN)	21	2081	8677
IN-IL	65 INDIANAPOLIS (IN) -69 JACKSONVILLE(BUS-IL)	22	1932	9260
IN-IL	33 DEFIANCE (IN) -126 PRINCETON (IL)	22	1531	6535
IN-IL	59 HMI-WTG-DET (IN) -69 JACKSONVILLE(BUS-IL)	24	1158	5625
IN-IL	32 DECATUR(BUS-IL) -94 MARCELINE	24	2851	14242

MWRRI
State of Indiana
Station to Station Origin-Destination Data

States	Station Pair	Riders	Revenue	Passenger Miles
IN-IL	59 HMI-WTG-DET (IN) -76 KEWANEE (IL)	25	1310	6383
IN-IL	86 LINCOLN (IL) -158 WATERLOO (BUS-IN)	25	1840	8337
IN-IL	33 DEFIANCE (IN) -86 LINCOLN (IL)	25	2055	8743
IN-IL	90 MACOMB (IL) -149 TERRE HAUTE(BUS-IN)	26	2806	13938
IN-IL	20 CENTRALIA (IL) -158 WATERLOO (BUS-IN)	26	2640	11136
IN-IL	16 CARBONDALE (IL) -59 HMI-WTG-DET (IN)	26	2099	8506
IN-IL	33 DEFIANCE (IN) -51 GALESBURG (IL)	27	2768	12493
IN-IL	86 LINCOLN (IL) -149 TERRE HAUTE(BUS-IN)	27	2351	10440
IN-IL	17 CARLINVILLE (IL) -158 WATERLOO (BUS-IN)	27	2344	10922
IN-IL	21 CHAMPAIGN-URBANA (IL) -158 WATERLOO (BUS-IN)	27	1958	8328
IN-IL	122 PONTIAC (IL) -158 WATERLOO (BUS-IN)	28	1680	7513
IN-IL	44 EFFINGHAM (IL) -158 WATERLOO (BUS-IN)	29	2571	10886
IN-IL	97 MARION(BUS-IL) -101 MICHIGAN CITY (IN)	31	2771	11465
IN-IL	13 BTN-NORMAL (IL) -59 HMI-WTG-DET (IN)	31	1015	4434
IN-IL	54 GLENVIEW (IL) -149 TERRE HAUTE(BUS-IN)	32	1790	8049
IN-IL	13 BTN-NORMAL (IL) -26 COLUMBUS(BUS-IN)	33	2654	12317
IN-IL	59 HMI-WTG-DET (IN) -126 PRINCETON (IL)	34	872	4100
IN-IL	53 GARY INTERNATIONAL AIRPORT (IN) -126 PRINCETON (IL)	37	973	4680
IN-IL	33 DEFIANCE (IN) -69 JACKSONVILLE(BUS-IL)	40	3647	16497
IN-IL	16 CARBONDALE (IL) -158 WATERLOO (BUS-IN)	40	4649	19530
IN-IL	16 CARBONDALE (IL) -121 PLYMOUTH (IN)	41	3946	16063
IN-IL	51 GALESBURG (IL) -101 MICHIGAN CITY (IN)	41	2725	13402
IN-IL	69 JACKSONVILLE(BUS-IL) -158 WATERLOO (BUS-IN)	42	3528	16623
IN-IL	86 LINCOLN (IL) -156 WARSAW (IN)	42	2551	11128
IN-IL	59 HMI-WTG-DET (IN) -100 MENDOTA (IL)	42	896	4143
IN-IL	69 JACKSONVILLE(BUS-IL) -80 LAFAYETTE (IN)	42	3002	14783
IN-IL	51 GALESBURG (IL) -66 INDIANAPOLIS AIRPORT (IN)	43	4369	20275
IN-IL	38 DU QUOIN (IL) -149 TERRE HAUTE(BUS-IN)	45	1532	7742
IN-IL	69 JACKSONVILLE(BUS-IL) -101 MICHIGAN CITY (IN)	46	2446	12543
IN-IL	17 CARLINVILLE (IL) -156 WARSAW (IN)	46	3369	15302
IN-IL	52 GARY INTERNATIONAL AIRPORT -86 LINCOLN (IL)	46	1813	8355
IN-IL	122 PONTIAC (IL) -149 TERRE HAUTE(BUS-IN)	46	3274	15053
IN-IL	53 GARY INTERNATIONAL AIRPORT (IN) -69 JACKSONVILLE(BUS-IL)	48	2194	11655
IN-IL	13 BTN-NORMAL (IL) -156 WARSAW (IN)	48	2634	11202
IN-IL	26 COLUMBUS(BUS-IN) -51 GALESBURG (IL)	48	5128	24911
IN-IL	17 CARLINVILLE (IL) -149 TERRE HAUTE(BUS-IN)	49	4793	22373
IN-IL	127 QUINCY (IL) -149 TERRE HAUTE(BUS-IN)	50	6409	29705
IN-IL	51 GALESBURG (IL) -149 TERRE HAUTE(BUS-IN)	51	5539	25808
IN-IL	10 BLOOMINGTON(BUS-IN) -17 CARLINVILLE (IL)	51	5110	24750
IN-IL	59 HMI-WTG-DET (IN) -86 LINCOLN (IL)	52	1985	8986
IN-IL	17 CARLINVILLE (IL) -26 COLUMBUS(BUS-IN)	52	5146	24622
IN-IL	13 BTN-NORMAL (IL) -110 NEW CASTLE(BUS-IN)	52	4435	19777
IN-IL	52 GARY INTERNATIONAL AIRPORT -122 PONTIAC (IL)	52	1348	6086
IN-IL	86 LINCOLN (IL) -121 PLYMOUTH (IN)	53	2893	12777
IN-IL	59 HMI-WTG-DET (IN) -127 QUINCY (IL)	55	4280	21057
IN-IL	51 GALESBURG (IL) -59 HMI-WTG-DET (IN)	55	3236	15810
IN-IL	126 PRINCETON (IL) -149 TERRE HAUTE(BUS-IN)	56	3801	18726
IN-IL	53 GARY INTERNATIONAL AIRPORT (IN) -97 MARION(BUS-IL)	56	4633	19525
IN-IL	149 TERRE HAUTE(BUS-IN) -153 UPPER ALTON (IL)	57	5979	27683
IN-IL	13 BTN-NORMAL (IL) -121 PLYMOUTH (IN)	58	2832	12174
IN-IL	32 DECATUR(BUS-IL) -52 GARY INTERNATIONAL AIRPORT	60	2486	11811
IN-IL	29 DANVILLE(BUS-IL) -101 MICHIGAN CITY (IN)	60	2901	13038
IN-IL	51 GALESBURG (IL) -156 WARSAW (IN)	60	4947	23062
IN-IL	29 DANVILLE(BUS-IL) -59 HMI-WTG-DET (IN)	62	2500	11032
IN-IL	121 PLYMOUTH (IN) -122 PONTIAC (IL)	64	2667	11455
IN-IL	62 HOMEWOOD (IL) -158 WATERLOO (BUS-IN)	65	2993	12685
IN-IL	101 MICHIGAN CITY (IN) -126 PRINCETON (IL)	67	2285	10660
IN-IL	80 LAFAYETTE (IN) -126 PRINCETON (IL)	68	3523	15935
IN-IL	66 INDIANAPOLIS AIRPORT (IN) -119 PEORIA (BUS-IL)	68	5260	24978
IN-IL	32 DECATUR(BUS-IL) -101 MICHIGAN CITY (IN)	69	3372	15613
IN-IL	26 COLUMBUS(BUS-IN) -122 PONTIAC (IL)	70	5075	23722
IN-IL	32 DECATUR(BUS-IL) -33 DEFIANCE (IN)	70	6033	25630
IN-IL	32 DECATUR(BUS-IL) -59 HMI-WTG-DET (IN)	72	3011	13622

MWRRI
State of Indiana
Station to Station Origin-Destination Data

States	Station Pair	Riders	Revenue	Passenger Miles
IN-IL	17 CARLINVILLE (IL) -121 PLYMOUTH (IN)	72	4857	22357
IN-IL	20 CENTRALIA (IL) -156 WARSAW (IN)	73	6480	26300
IN-IL	41 DWIGHT (IL) -121 PLYMOUTH (IN)	75	2906	11946
IN-IL	51 GALESBURG (IL) -121 PLYMOUTH (IN)	76	5744	27142
IN-IL	41 DWIGHT (IL) -156 WARSAW (IN)	79	3541	14453
IN-IL	33 DEFIANCE (IN) -74 KANKAKEE (IL)	79	4948	19609
IN-IL	69 JACKSONVILLE(BUS-IL) -156 WARSAW (IN)	83	5925	27583
IN-IL	126 PRINCETON (IL) -156 WARSAW (IN)	83	4276	17888
IN-IL	33 DEFIANCE (IN) -139 SPRINGFIELD (IL)	85	7556	32195
IN-IL	26 COLUMBUS(BUS-IN) -139 SPRINGFIELD (IL)	87	8048	37561
IN-IL	20 CENTRALIA (IL) -149 TERRE HAUTE(BUS-IN)	88	2302	12173
IN-IL	17 CARLINVILLE (IL) -52 GARY INTERNATIONAL AIRPORT	88	4527	21754
IN-IL	21 CHAMPAIGN-URBANA (IL) -59 HMI-WTG-DET (IN)	88	3156	12550
IN-IL	16 CARBONDALE (IL) -149 TERRE HAUTE(BUS-IN)	89	3561	17259
IN-IL	13 BTN-NORMAL (IL) -33 DEFIANCE (IN)	90	6888	28693
IN-IL	52 GARY INTERNATIONAL AIRPORT -119 PEORIA (BUS-IL)	90	3233	17330
IN-IL	65 INDIANAPOLIS (IN) -126 PRINCETON (IL)	91	6284	27991
IN-IL	29 DANVILLE(BUS-IL) -33 DEFIANCE (IN)	91	8820	40073
IN-IL	66 INDIANAPOLIS AIRPORT (IN) -139 SPRINGFIELD (IL)	93	8083	35598
IN-IL	10 BLOOMINGTON(BUS-IN) -120 PLANO (IL)	94	6006	29006
IN-IL	80 LAFAYETTE (IN) -118 PADUCAH(BUS-IL)	97	10907	49186
IN-IL	98 MATTOON (IL) -156 WARSAW (IN)	99	6893	27858
IN-IL	10 BLOOMINGTON(BUS-IN) -100 MENDOTA (IL)	99	6970	33774
IN-IL	13 BTN-NORMAL (IL) -52 GARY INTERNATIONAL AIRPORT	100	3988	14834
IN-IL	121 PLYMOUTH (IN) -126 PRINCETON (IL)	101	4487	19253
IN-IL	32 DECATUR(BUS-IL) -156 WARSAW (IN)	105	6638	29630
IN-IL	26 COLUMBUS(BUS-IN) -120 PLANO (IL)	107	6719	31822
IN-IL	122 PONTIAC (IL) -156 WARSAW (IN)	109	5206	22091
IN-IL	21 CHAMPAIGN-URBANA (IL) -33 DEFIANCE (IN)	110	8778	35099
IN-IL	69 JACKSONVILLE(BUS-IL) -121 PLYMOUTH (IN)	112	7249	34438
IN-IL	10 BLOOMINGTON(BUS-IN) -153 UPPER ALTON (IL)	115	12286	59045
IN-IL	41 DWIGHT (IL) -53 GARY INTERNATIONAL AIRPORT (IN)	118	2706	11443
IN-IL	29 DANVILLE(BUS-IL) -156 WARSAW (IN)	119	8739	42502
IN-IL	33 DEFIANCE (IN) -119 PEORIA (BUS-IL)	121	10020	43859
IN-IL	119 PEORIA (BUS-IL) -158 WATERLOO (BUS-IN)	127	9502	43898
IN-IL	107 NAPERVILLE (IL) -149 TERRE HAUTE(BUS-IN)	127	7093	33060
IN-IL	52 GARY INTERNATIONAL AIRPORT -139 SPRINGFIELD (IL)	131	6442	27347
IN-IL	139 SPRINGFIELD (IL) -149 TERRE HAUTE(BUS-IN)	131	12339	54575
IN-IL	33 DEFIANCE (IN) -153 UPPER ALTON (IL)	132	13492	59373
IN-IL	53 GARY INTERNATIONAL AIRPORT (IN) -86 LINCOLN (IL)	132	5153	23744
IN-IL	13 BTN-NORMAL (IL) -105 MUNCIE(BUS-IN)	133	12393	52269
IN-IL	13 BTN-NORMAL (IL) -158 WATERLOO (BUS-IN)	137	9318	41514
IN-IL	153 UPPER ALTON (IL) -158 WATERLOO (BUS-IN)	139	13109	60702
IN-IL	33 DEFIANCE (IN) -54 GLENVIEW (IL)	140	7481	29442
IN-IL	13 BTN-NORMAL (IL) -66 INDIANAPOLIS AIRPORT (IN)	141	10819	45549
IN-IL	44 EFFINGHAM (IL) -156 WARSAW (IN)	143	10915	44216
IN-IL	126 PRINCETON (IL) -158 WATERLOO (BUS-IN)	154	10735	43549
IN-IL	29 DANVILLE(BUS-IL) -80 LAFAYETTE (IN)	158	4124	25894
IN-IL	17 CARLINVILLE (IL) -66 INDIANAPOLIS AIRPORT (IN)	159	14811	67313
IN-IL	33 DEFIANCE (IN) -71 JOLIET (IL)	161	9297	37166
IN-IL	59 HMI-WTG-DET (IN) -139 SPRINGFIELD (IL)	166	7435	33464
IN-IL	32 DECATUR(BUS-IL) -121 PLYMOUTH (IN)	168	9732	43424
IN-IL	62 HOMEWOOD (IL) -101 MICHIGAN CITY (IN)	176	1253	6504
IN-IL	16 CARBONDALE (IL) -50 FT. WAYNE(IN)	176	19877	80460
IN-IL	119 PEORIA (BUS-IL) -156 WARSAW (IN)	177	10258	49376
IN-IL	29 DANVILLE(BUS-IL) -121 PLYMOUTH (IN)	178	11959	59250
IN-IL	59 HMI-WTG-DET (IN) -153 UPPER ALTON (IL)	179	10436	48951
IN-IL	44 EFFINGHAM (IL) -121 PLYMOUTH (IN)	180	12550	51007
IN-IL	153 UPPER ALTON (IL) -156 WARSAW (IN)	184	14948	67571
IN-IL	41 DWIGHT (IL) -80 LAFAYETTE (IN)	184	9099	37538
IN-IL	101 MICHIGAN CITY (IN) -119 PEORIA (BUS-IL)	185	8165	41152
IN-IL	26 COLUMBUS(BUS-IN) -153 UPPER ALTON (IL)	188	19922	94640
IN-IL	54 GLENVIEW (IL) -156 WARSAW (IN)	192	6182	24320

MWRRI
State of Indiana
Station to Station Origin-Destination Data

States	Station Pair	Riders	Revenue	Passenger Miles
IN-IL	32 DECATUR(BUS-IL) -53 GARY INTERNATIONAL AIRPORT (IN)	193	7972	37871
IN-IL	110 NEW CASTLE(BUS-IN) -153 UPPER ALTON (IL)	195	20839	99729
IN-IL	80 LAFAYETTE (IN) -97 MARION(BUS-IL)	196	21031	88654
IN-IL	10 BLOOMINGTON(BUS-IN) -54 GLENVIEW (IL)	197	11435	53989
IN-IL	74 KANKAKEE (IL) -149 TERRE HAUTE(BUS-IN)	197	6916	34754
IN-IL	74 KANKAKEE (IL) -156 WARSAW (IN)	199	8246	32784
IN-IL	50 FT. WAYNE(IN) -86 LINCOLN (IL)	202	14359	61758
IN-IL	26 COLUMBUS(BUS-IN) -54 GLENVIEW (IL)	205	11656	53812
IN-IL	54 GLENVIEW (IL) -101 MICHIGAN CITY (IN)	208	3416	14569
IN-IL	53 GARY INTERNATIONAL AIRPORT (IN) -122 PONTIAC (IL)	210	5407	24404
IN-IL	94 MARCELINE -107 NAPERVILLE (IL)	212	16801	84246
IN-IL	65 INDIANAPOLIS (IN) -86 LINCOLN (IL)	215	17583	77565
IN-IL	139 SPRINGFIELD (IL) -158 WATERLOO (BUS-IN)	217	17472	78880
IN-IL	71 JOLIET (IL) -149 TERRE HAUTE(BUS-IN)	217	12823	58339
IN-IL	59 HMI-WTG-DET (IN) -119 PEORIA (BUS-IL)	218	7939	40389
IN-IL	80 LAFAYETTE (IN) -86 LINCOLN (IL)	219	14115	62890
IN-IL	17 CARLINVILLE (IL) -50 FT. WAYNE(IN)	220	18381	82139
IN-IL	17 CARLINVILLE (IL) -53 GARY INTERNATIONAL AIRPORT (IN)	223	11484	55184
IN-IL	74 KANKAKEE (IL) -158 WATERLOO (BUS-IN)	223	12097	51951
IN-IL	51 GALESBURG (IL) -80 LAFAYETTE (IN)	224	19113	90228
IN-IL	54 GLENVIEW (IL) -121 PLYMOUTH (IN)	231	5966	23517
IN-IL	52 GARY INTERNATIONAL AIRPORT -62 HOMEWOOD (IL)	236	2568	9200
IN-IL	139 SPRINGFIELD (IL) -156 WARSAW (IN)	236	16017	69846
IN-IL	44 EFFINGHAM (IL) -149 TERRE HAUTE(BUS-IN)	248	3142	21360
IN-IL	52 GARY INTERNATIONAL AIRPORT -153 UPPER ALTON (IL)	261	15456	73284
IN-IL	41 DWIGHT (IL) -158 WATERLOO (BUS-IN)	266	15394	67076
IN-IL	50 FT. WAYNE(IN) -98 MATTOON (IL)	276	21982	88511
IN-IL	13 BTN-NORMAL (IL) -53 GARY INTERNATIONAL AIRPORT (IN)	276	10159	40872
IN-IL	50 FT. WAYNE(IN) -51 GALESBURG (IL)	277	25433	116524
IN-IL	119 PEORIA (BUS-IL) -121 PLYMOUTH (IN)	286	14950	72625
IN-IL	50 FT. WAYNE(IN) -122 PONTIAC (IL)	292	16846	70549
IN-IL	74 KANKAKEE (IL) -121 PLYMOUTH (IN)	292	10258	40913
IN-IL	13 BTN-NORMAL (IL) -149 TERRE HAUTE(BUS-IN)	297	23992	105756
IN-IL	80 LAFAYETTE (IN) -122 PONTIAC (IL)	301	15351	67054
IN-IL	121 PLYMOUTH (IN) -153 UPPER ALTON (IL)	323	24226	110788
IN-IL	71 JOLIET (IL) -156 WARSAW (IN)	325	11920	48057
IN-IL	41 DWIGHT (IL) -66 INDIANAPOLIS AIRPORT (IN)	331	21288	89907
IN-IL	17 CARLINVILLE (IL) -80 LAFAYETTE (IN)	332	27546	117905
IN-IL	22 CHICAGO (IL) -105 MUNCIE(BUS-IN)	349	19707	93222
IN-IL	121 PLYMOUTH (IN) -139 SPRINGFIELD (IL)	351	21558	95034
IN-IL	53 GARY INTERNATIONAL AIRPORT (IN) -119 PEORIA (BUS-IL)	352	12958	67649
IN-IL	54 GLENVIEW (IL) -158 WATERLOO (BUS-IN)	355	15998	69281
IN-IL	21 CHAMPAIGN-URBANA (IL) -149 TERRE HAUTE(BUS-IN)	357	6177	37101
IN-IL	107 NAPERVILLE (IL) -110 NEW CASTLE(BUS-IN)	368	21721	103793
IN-IL	62 HOMEWOOD (IL) -66 INDIANAPOLIS AIRPORT (IN)	368	19280	78811
IN-IL	26 COLUMBUS(BUS-IN) -74 KANKAKEE (IL)	373	24718	112404
IN-IL	21 CHAMPAIGN-URBANA (IL) -50 FT. WAYNE(IN)	383	26375	105658
IN-IL	54 GLENVIEW (IL) -66 INDIANAPOLIS AIRPORT (IN)	390	20101	83754
IN-IL	65 INDIANAPOLIS (IN) -122 PONTIAC (IL)	390	26673	115697
IN-IL	128 RANTOUL (IL) -149 TERRE HAUTE(BUS-IN)	392	8178	46269
IN-IL	21 CHAMPAIGN-URBANA (IL) -156 WARSAW (IN)	394	23217	93335
IN-IL	53 GARY INTERNATIONAL AIRPORT (IN) -139 SPRINGFIELD (IL)	401	19212	83731
IN-IL	10 BLOOMINGTON(BUS-IN) -74 KANKAKEE (IL)	413	27806	128987
IN-IL	38 DU QUOIN (IL) -50 FT. WAYNE(IN)	442	50780	192642
IN-IL	107 NAPERVILLE (IL) -158 WATERLOO (BUS-IN)	506	26635	104749
IN-IL	71 JOLIET (IL) -121 PLYMOUTH (IN)	516	15634	63449
IN-IL	66 INDIANAPOLIS AIRPORT (IN) -153 UPPER ALTON (IL)	532	55378	242448
IN-IL	66 INDIANAPOLIS AIRPORT (IN) -107 NAPERVILLE (IL)	555	29410	126038
IN-IL	10 BLOOMINGTON(BUS-IN) -71 JOLIET (IL)	564	35226	166363
IN-IL	32 DECATUR(BUS-IL) -80 LAFAYETTE (IN)	568	38499	172003
IN-IL	51 GALESBURG (IL) -65 INDIANAPOLIS (IN)	571	58558	271735
IN-IL	21 CHAMPAIGN-URBANA (IL) -121 PLYMOUTH (IN)	575	30193	121801
IN-IL	22 CHICAGO (IL) -94 MARCELINE	577	50694	246588

MWRRI
State of Indiana
Station to Station Origin-Destination Data

States	Station Pair	Riders	Revenue	Passenger Miles
IN-IL	62 HOMEWOOD (IL) -149 TERRE HAUTE(BUS-IN)	578	25216	120214
IN-IL	26 COLUMBUS(BUS-IN) -71 JOLIET (IL)	638	39173	181200
IN-IL	52 GARY INTERNATIONAL AIRPORT -107 NAPERVILLE (IL)	650	8662	33814
IN-IL	54 GLENVIEW (IL) -80 LAFAYETTE (IN)	665	24620	97791
IN-IL	32 DECATUR(BUS-IL) -65 INDIANAPOLIS (IN)	666	56641	251112
IN-IL	33 DEFIANCE (IN) -107 NAPERVILLE (IL)	694	41467	154110
IN-IL	71 JOLIET (IL) -80 LAFAYETTE (IN)	714	28492	119912
IN-IL	13 BTN-NORMAL (IL) -50 FT. WAYNE(IN)	718	46803	196686
IN-IL	53 GARY INTERNATIONAL AIRPORT (IN) -153 UPPER ALTON (IL)	719	42628	202126
IN-IL	107 NAPERVILLE (IL) -156 WARSAW (IN)	735	26610	102207
IN-IL	101 MICHIGAN CITY (IN) -107 NAPERVILLE (IL)	745	14322	61066
IN-IL	53 GARY INTERNATIONAL AIRPORT (IN) -71 JOLIET (IL)	753	10975	45961
IN-IL	50 FT. WAYNE(IN) -153 UPPER ALTON (IL)	778	71100	316780
IN-IL	26 COLUMBUS(BUS-IN) -107 NAPERVILLE (IL)	780	45498	214483
IN-IL	62 HOMEWOOD (IL) -80 LAFAYETTE (IN)	802	30030	117116
IN-IL	10 BLOOMINGTON(BUS-IN) -107 NAPERVILLE (IL)	826	52716	236361
IN-IL	65 INDIANAPOLIS (IN) -119 PEORIA (BUS-IL)	840	69214	313146
IN-IL	20 CENTRALIA (IL) -50 FT. WAYNE(IN)	853	90327	342142
IN-IL	71 JOLIET (IL) -158 WATERLOO (BUS-IN)	866	42818	186997
IN-IL	80 LAFAYETTE (IN) -119 PEORIA (BUS-IL)	866	54143	259076
IN-IL	50 FT. WAYNE(IN) -76 KEWANEE (IL)	908	80369	354038
IN-IL	53 GARY INTERNATIONAL AIRPORT (IN) -62 HOMEWOOD (IL)	916	9971	35720
IN-IL	50 FT. WAYNE(IN) -139 SPRINGFIELD (IL)	1007	78346	337268
IN-IL	107 NAPERVILLE (IL) -121 PLYMOUTH (IN)	1148	33765	130919
IN-IL	53 GARY INTERNATIONAL AIRPORT (IN) -107 NAPERVILLE (IL)	1257	16476	65389
IN-IL	80 LAFAYETTE (IN) -139 SPRINGFIELD (IL)	1277	93171	403562
IN-IL	50 FT. WAYNE(IN) -100 MENDOTA (IL)	1326	78584	307545
IN-IL	50 FT. WAYNE(IN) -90 MACOMB (IL)	1338	138987	616616
IN-IL	26 COLUMBUS(BUS-IN) -62 HOMEWOOD (IL)	1351	79008	360764
IN-IL	17 CARLINVILLE (IL) -65 INDIANAPOLIS (IN)	1434	140186	615224
IN-IL	22 CHICAGO (IL) -149 TERRE HAUTE(BUS-IN)	1452	73445	335499
IN-IL	65 INDIANAPOLIS (IN) -139 SPRINGFIELD (IL)	1766	160362	688866
IN-IL	50 FT. WAYNE(IN) -120 PLANO (IL)	1799	91723	361663
IN-IL	80 LAFAYETTE (IN) -153 UPPER ALTON (IL)	1806	157924	700669
IN-IL	44 EFFINGHAM (IL) -50 FT. WAYNE(IN)	1853	164247	644736
IN-IL	50 FT. WAYNE(IN) -127 QUINCY (IL)	1899	219152	981934
IN-IL	10 BLOOMINGTON(BUS-IN) -62 HOMEWOOD (IL)	2059	122604	576251
IN-IL	22 CHICAGO (IL) -110 NEW CASTLE(BUS-IN)	2088	118213	528377
IN-IL	80 LAFAYETTE (IN) -107 NAPERVILLE (IL)	2152	85612	342124
IN-IL	62 HOMEWOOD (IL) -65 INDIANAPOLIS (IN)	2368	130500	520938
IN-IL	13 BTN-NORMAL (IL) -65 INDIANAPOLIS (IN)	2594	206355	853357
IN-IL	22 CHICAGO (IL) -26 COLUMBUS(BUS-IN)	2607	149937	641373
IN-IL	41 DWIGHT (IL) -50 FT. WAYNE(IN)	2779	160577	619628
IN-IL	41 DWIGHT (IL) -65 INDIANAPOLIS (IN)	2993	203733	831937
IN-IL	13 BTN-NORMAL (IL) -80 LAFAYETTE (IN)	3327	226562	848364
IN-IL	50 FT. WAYNE(IN) -126 PRINCETON (IL)	3442	237393	874162
IN-IL	50 FT. WAYNE(IN) -128 RANTOUL (IL)	3631	250562	951450
IN-IL	10 BLOOMINGTON(BUS-IN) -22 CHICAGO (IL)	3654	224243	939135
IN-IL	50 FT. WAYNE(IN) -54 GLENVIEW (IL)	4698	225444	779830
IN-IL	65 INDIANAPOLIS (IN) -71 JOLIET (IL)	4796	275003	1160672
IN-IL	54 GLENVIEW (IL) -65 INDIANAPOLIS (IN)	5194	304052	1147880
IN-IL	50 FT. WAYNE(IN) -74 KANKAKEE (IL)	5278	291922	1076685
IN-IL	22 CHICAGO (IL) -52 GARY INTERNATIONAL AIRPORT	5510	37023	126727
IN-IL	50 FT. WAYNE(IN) -71 JOLIET (IL)	5726	267120	1070704
IN-IL	22 CHICAGO (IL) -33 DEFIANCE (IN)	6296	319028	1215128
IN-IL	65 INDIANAPOLIS (IN) -153 UPPER ALTON (IL)	7562	825523	3493559
IN-IL	22 CHICAGO (IL) -66 INDIANAPOLIS AIRPORT (IN)	8240	427316	1631447
IN-IL	65 INDIANAPOLIS (IN) -107 NAPERVILLE (IL)	8275	492600	1928085
IN-IL	22 CHICAGO (IL) -101 MICHIGAN CITY (IN)	10108	131228	535737
IN-IL	22 CHICAGO (IL) -121 PLYMOUTH (IN)	10776	245166	915980
IN-IL	22 CHICAGO (IL) -156 WARSAW (IN)	11426	336945	1256882
IN-IL	50 FT. WAYNE(IN) -107 NAPERVILLE (IL)	13794	661063	2455334
IN-IL	22 CHICAGO (IL) -53 GARY INTERNATIONAL AIRPORT (IN)	19702	134287	453156

MWRRI
State of Indiana
Station to Station Origin-Destination Data

States	Station Pair	Riders	Revenue	Passenger Miles
IN-IL	50 FT. WAYNE(IN) -62 HOMEWOOD (IL)	29875	1425667	5110106
IN-IL	22 CHICAGO (IL) -80 LAFAYETTE (IN)	38170	1272843	4962088
IN-IL	22 CHICAGO (IL) -158 WATERLOO (BUS-IN)	46660	2009503	8305442
IN-IL	22 CHICAGO (IL) -65 INDIANAPOLIS (IN)	148073	8184540	30206815
IN-IL	22 CHICAGO (IL) -50 FT. WAYNE(IN)	269950	11322693	40222506
IN-IN	65 INDIANAPOLIS (IN) -149 TERRE HAUTE(BUS-IN)	2	151	682
IN-IN	10 BLOOMINGTON(BUS-IN) -52 GARY INTERNATIONAL AIRPORT	2	86	420
IN-IN	26 COLUMBUS(BUS-IN) -101 MICHIGAN CITY (IN)	4	274	1262
IN-IN	33 DEFIANCE (IN) -59 HMI-WTG-DET (IN)	5	292	1129
IN-IN	59 HMI-WTG-DET (IN) -121 PLYMOUTH (IN)	7	186	704
IN-IN	10 BLOOMINGTON(BUS-IN) -53 GARY INTERNATIONAL AIRPORT (IN)	8	372	1815
IN-IN	10 BLOOMINGTON(BUS-IN) -101 MICHIGAN CITY (IN)	8	555	2610
IN-IN	94 MARCELINE -149 TERRE HAUTE(BUS-IN)	9	1168	5815
IN-IN	26 COLUMBUS(BUS-IN) -52 GARY INTERNATIONAL AIRPORT	9	420	2001
IN-IN	10 BLOOMINGTON(BUS-IN) -156 WARSAW (IN)	10	692	3169
IN-IN	10 BLOOMINGTON(BUS-IN) -121 PLYMOUTH (IN)	16	996	4635
IN-IN	59 HMI-WTG-DET (IN) -149 TERRE HAUTE(BUS-IN)	16	911	4047
IN-IN	26 COLUMBUS(BUS-IN) -53 GARY INTERNATIONAL AIRPORT (IN)	18	856	4077
IN-IN	33 DEFIANCE (IN) -149 TERRE HAUTE(BUS-IN)	28	2670	11722
IN-IN	33 DEFIANCE (IN) -156 WARSAW (IN)	43	920	3565
IN-IN	101 MICHIGAN CITY (IN) -149 TERRE HAUTE(BUS-IN)	45	2771	12735
IN-IN	149 TERRE HAUTE(BUS-IN) -156 WARSAW (IN)	48	3785	16327
IN-IN	10 BLOOMINGTON(BUS-IN) -80 LAFAYETTE (IN)	59	1362	7447
IN-IN	121 PLYMOUTH (IN) -149 TERRE HAUTE(BUS-IN)	70	5087	22121
IN-IN	52 GARY INTERNATIONAL AIRPORT -80 LAFAYETTE (IN)	78	2009	8377
IN-IN	33 DEFIANCE (IN) -121 PLYMOUTH (IN)	88	2452	9501
IN-IN	52 GARY INTERNATIONAL AIRPORT -149 TERRE HAUTE(BUS-IN)	116	6169	29374
IN-IN	59 HMI-WTG-DET (IN) -66 INDIANAPOLIS AIRPORT (IN)	124	6477	26475
IN-IN	66 INDIANAPOLIS AIRPORT (IN) -80 LAFAYETTE (IN)	131	2109	8900
IN-IN	26 COLUMBUS(BUS-IN) -80 LAFAYETTE (IN)	166	3606	19244
IN-IN	149 TERRE HAUTE(BUS-IN) -158 WATERLOO (BUS-IN)	205	21248	83783
IN-IN	26 COLUMBUS(BUS-IN) -66 INDIANAPOLIS AIRPORT (IN)	224	1242	10748
IN-IN	52 GARY INTERNATIONAL AIRPORT -59 HMI-WTG-DET (IN)	225	2449	8773
IN-IN	53 GARY INTERNATIONAL AIRPORT (IN) -149 TERRE HAUTE(BUS-IN)	231	12345	58783
IN-IN	26 COLUMBUS(BUS-IN) -156 WARSAW (IN)	256	17625	79213
IN-IN	10 BLOOMINGTON(BUS-IN) -66 INDIANAPOLIS AIRPORT (IN)	269	1800	15894
IN-IN	26 COLUMBUS(BUS-IN) -121 PLYMOUTH (IN)	295	18482	84178
IN-IN	33 DEFIANCE (IN) -158 WATERLOO (BUS-IN)	313	4366	22863
IN-IN	53 GARY INTERNATIONAL AIRPORT (IN) -80 LAFAYETTE (IN)	316	8103	33812
IN-IN	50 FT. WAYNE(IN) -52 GARY INTERNATIONAL AIRPORT	473	15188	59643
IN-IN	53 GARY INTERNATIONAL AIRPORT (IN) -59 HMI-WTG-DET (IN)	603	6565	23519
IN-IN	50 FT. WAYNE(IN) -94 MARCELINE	607	74477	349729
IN-IN	59 HMI-WTG-DET (IN) -80 LAFAYETTE (IN)	985	35689	143786
IN-IN	121 PLYMOUTH (IN) -156 WARSAW (IN)	1563	10249	39085
IN-IN	50 FT. WAYNE(IN) -65 INDIANAPOLIS (IN)	1602	121984	491703
IN-IN	156 WARSAW (IN) -158 WATERLOO (BUS-IN)	1680	25171	114229
IN-IN	59 HMI-WTG-DET (IN) -65 INDIANAPOLIS (IN)	2224	121282	489187
IN-IN	65 INDIANAPOLIS (IN) -80 LAFAYETTE (IN)	2876	51286	212843
IN-IN	80 LAFAYETTE (IN) -149 TERRE HAUTE(BUS-IN)	3142	247253	1134264
IN-IN	59 HMI-WTG-DET (IN) -158 WATERLOO (BUS-IN)	4188	218487	812442
IN-IN	121 PLYMOUTH (IN) -158 WATERLOO (BUS-IN)	7094	157150	659701
IN-IN	33 DEFIANCE (IN) -50 FT. WAYNE(IN)	7595	100071	334178
IN-IN	50 FT. WAYNE(IN) -80 LAFAYETTE (IN)	7664	535917	1785801
IN-IN	50 FT. WAYNE(IN) -156 WARSAW (IN)	8479	104706	330693
IN-IN	50 FT. WAYNE(IN) -59 HMI-WTG-DET (IN)	10060	515261	1659914
IN-IN	50 FT. WAYNE(IN) -53 GARY INTERNATIONAL AIRPORT (IN)	25349	813360	3193980
IN-IN	50 FT. WAYNE(IN) -101 MICHIGAN CITY (IN)	31059	1808066	6273886
IN-IN	50 FT. WAYNE(IN) -121 PLYMOUTH (IN)	45919	936176	2938814
IN-KS	59 HMI-WTG-DET (IN) -82 LAWRENCE(BUS-KS)	6	686	3519
IN-KS	52 GARY INTERNATIONAL AIRPORT -82 LAWRENCE(BUS-KS)	7	776	3997
IN-KS	52 GARY INTERNATIONAL AIRPORT -152 TOPEKA(BUS-KS)	7	805	4241
IN-KS	59 HMI-WTG-DET (IN) -152 TOPEKA(BUS-KS)	8	937	4914
IN-KS	80 LAFAYETTE (IN) -82 LAWRENCE(BUS-KS)	26	3658	18232

MWRRI
State of Indiana
Station to Station Origin-Destination Data

States	Station Pair	Riders	Revenue	Passenger Miles
IN-KS	53 GARY INTERNATIONAL AIRPORT (IN) -82 LAWRENCE(BUS-KS)	27	3091	15925
IN-KS	53 GARY INTERNATIONAL AIRPORT (IN) -152 TOPEKA(BUS-KS)	27	3218	16949
IN-KS	82 LAWRENCE(BUS-KS) -156 WARSAW (IN)	29	4007	19851
IN-KS	152 TOPEKA(BUS-KS) -156 WARSAW (IN)	33	4639	23449
IN-KS	82 LAWRENCE(BUS-KS) -121 PLYMOUTH (IN)	39	5112	25591
IN-KS	82 LAWRENCE(BUS-KS) -101 MICHIGAN CITY (IN)	43	5154	26453
IN-KS	121 PLYMOUTH (IN) -152 TOPEKA(BUS-KS)	45	6008	30705
IN-KS	101 MICHIGAN CITY (IN) -152 TOPEKA(BUS-KS)	46	5687	29813
IN-KY	52 GARY INTERNATIONAL AIRPORT -88 LOUISVILLE(BUS-KY)	4	231	1256
IN-KY	52 GARY INTERNATIONAL AIRPORT -85 LEXINGTON(BUS-KY)	7	545	2630
IN-KY	53 GARY INTERNATIONAL AIRPORT (IN) -88 LOUISVILLE(BUS-KY)	20	1110	5727
IN-KY	53 GARY INTERNATIONAL AIRPORT (IN) -85 LEXINGTON(BUS-KY)	24	1835	8855
IN-KY	66 INDIANAPOLIS AIRPORT (IN) -85 LEXINGTON(BUS-KY)	43	1510	8360
IN-KY	80 LAFAYETTE (IN) -88 LOUISVILLE(BUS-KY)	97	2876	17931
IN-KY	33 DEFIANCE (IN) -85 LEXINGTON(BUS-KY)	111	13303	59916
IN-KY	80 LAFAYETTE (IN) -85 LEXINGTON(BUS-KY)	126	7151	33136
IN-KY	59 HMI-WTG-DET (IN) -88 LOUISVILLE(BUS-KY)	202	12986	66661
IN-KY	88 LOUISVILLE(BUS-KY) -158 WATERLOO (BUS-IN)	203	17950	90670
IN-KY	85 LEXINGTON(BUS-KY) -101 MICHIGAN CITY (IN)	268	25394	119610
IN-KY	59 HMI-WTG-DET (IN) -85 LEXINGTON(BUS-KY)	286	25012	116834
IN-KY	33 DEFIANCE (IN) -88 LOUISVILLE(BUS-KY)	354	34240	163362
IN-KY	88 LOUISVILLE(BUS-KY) -101 MICHIGAN CITY (IN)	366	29672	134263
IN-KY	66 INDIANAPOLIS AIRPORT (IN) -88 LOUISVILLE(BUS-KY)	478	6012	55437
IN-KY	85 LEXINGTON(BUS-KY) -156 WARSAW (IN)	689	68073	314813
IN-KY	65 INDIANAPOLIS (IN) -85 LEXINGTON(BUS-KY)	1008	40723	190486
IN-KY	88 LOUISVILLE(BUS-KY) -156 WARSAW (IN)	1054	91050	398482
IN-KY	85 LEXINGTON(BUS-KY) -121 PLYMOUTH (IN)	1388	128268	599587
IN-KY	88 LOUISVILLE(BUS-KY) -121 PLYMOUTH (IN)	2111	167282	745269
IN-MI	2 ALBION (MI) -33 DEFIANCE (IN)	2	171	793
IN-MI	94 MARCELINE -143 ST. JOSEPH/BENTON HARBOR (BUS-MI)	3	310	1435
IN-MI	61 HOLLAND (MI) -94 MARCELINE	4	469	2355
IN-MI	9 BATTLE CREEK (MI) -94 MARCELINE	4	426	2229
IN-MI	68 JACKSON (MI) -94 MARCELINE	5	571	3018
IN-MI	31 DEARBORN (MI) -94 MARCELINE	5	628	3347
IN-MI	73 KALAMAZOO (MI) -94 MARCELINE	5	555	2810
IN-MI	5 ANN ARBOR (MI) -94 MARCELINE	5	637	3405
IN-MI	35 DETROIT (MI) -94 MARCELINE	5	681	3630
IN-MI	4 ANCHORVILLE(BUS-MI) -94 MARCELINE	6	807	4398
IN-MI	89 LUDINGTON(BUS-MI) -94 MARCELINE	8	990	5440
IN-MI	8 BANGOR (MI) -149 TERRE HAUTE(BUS-IN)	8	682	2875
IN-MI	40 DURAND (MI) -149 TERRE HAUTE(BUS-IN)	9	825	4120
IN-MI	8 BANGOR (MI) -101 MICHIGAN CITY (IN)	9	138	463
IN-MI	4 ANCHORVILLE(BUS-MI) -33 DEFIANCE (IN)	10	1000	5057
IN-MI	10 BLOOMINGTON(BUS-IN) -143 ST. JOSEPH/BENTON HARBOR (BUS-MI)	10	827	3551
IN-MI	2 ALBION (MI) -149 TERRE HAUTE(BUS-IN)	10	827	4302
IN-MI	2 ALBION (MI) -156 WARSAW (IN)	11	690	3365
IN-MI	33 DEFIANCE (IN) -68 JACKSON (MI)	13	1062	5036
IN-MI	10 BLOOMINGTON(BUS-IN) -37 DOWAGIAC (MI)	13	955	4653
IN-MI	8 BANGOR (MI) -10 BLOOMINGTON(BUS-IN)	13	1189	5007
IN-MI	10 BLOOMINGTON(BUS-IN) -112 NILES (MI)	14	912	4426
IN-MI	42 EAST LANSING (MI) -59 HMI-WTG-DET (IN)	14	508	2677
IN-MI	42 EAST LANSING (MI) -94 MARCELINE	15	1851	9489
IN-MI	33 DEFIANCE (IN) -73 KALAMAZOO (MI)	16	1206	5254
IN-MI	9 BATTLE CREEK (MI) -10 BLOOMINGTON(BUS-IN)	17	1357	6965
IN-MI	2 ALBION (MI) -121 PLYMOUTH (IN)	17	925	4618
IN-MI	31 DEARBORN (MI) -33 DEFIANCE (IN)	18	1706	8309
IN-MI	33 DEFIANCE (IN) -42 EAST LANSING (MI)	18	1598	7263
IN-MI	94 MARCELINE -106 MUSKEGON(BUS-MI)	20	2470	13046
IN-MI	2 ALBION (MI) -158 WATERLOO (BUS-IN)	20	1452	7199
IN-MI	26 COLUMBUS(BUS-IN) -37 DOWAGIAC (MI)	21	1500	7189
IN-MI	33 DEFIANCE (IN) -123 PONTIAC (MI)	21	2114	10328
IN-MI	81 LAPEER (MI) -149 TERRE HAUTE(BUS-IN)	22	2196	11028
IN-MI	143 ST. JOSEPH/BENTON HARBOR (BUS-MI) -149 TERRE HAUTE(BUS-IN)	23	1724	7256

MWRRI
State of Indiana
Station to Station Origin-Destination Data

States	Station Pair	Riders	Revenue	Passenger Miles
IN-MI	5 ANN ARBOR (MI) -33 DEFIANCE (IN)	23	2091	10153
IN-MI	33 DEFIANCE (IN) -35 DETROIT (MI)	24	2302	11224
IN-MI	37 DOWAGIAC (MI) -149 TERRE HAUTE(BUS-IN)	25	1791	8480
IN-MI	68 JACKSON (MI) -156 WARSAW (IN)	28	1761	8822
IN-MI	106 MUSKEGON(BUS-MI) -158 WATERLOO (BUS-IN)	28	2466	11648
IN-MI	124 PORT HURON (MI) -149 TERRE HAUTE(BUS-IN)	30	3296	16256
IN-MI	42 EAST LANSING (MI) -52 GARY INTERNATIONAL AIRPORT	30	1344	6898
IN-MI	33 DEFIANCE (IN) -112 NILES (MI)	32	967	4283
IN-MI	61 HOLLAND (MI) -101 MICHIGAN CITY (IN)	34	886	2917
IN-MI	33 DEFIANCE (IN) -89 LUDINGTON(BUS-MI)	35	3276	16663
IN-MI	42 EAST LANSING (MI) -156 WARSAW (IN)	35	2452	11144
IN-MI	26 COLUMBUS(BUS-IN) -112 NILES (MI)	35	2296	10933
IN-MI	33 DEFIANCE (IN) -106 MUSKEGON(BUS-MI)	38	3488	16321
IN-MI	33 DEFIANCE (IN) -55 GRAND RAPIDS (MI)	39	3410	14835
IN-MI	10 BLOOMINGTON(BUS-IN) -73 KALAMAZOO (MI)	39	3131	15334
IN-MI	5 ANN ARBOR (MI) -156 WARSAW (IN)	39	2721	13978
IN-MI	55 GRAND RAPIDS (MI) -94 MARCELINE	40	5142	24535
IN-MI	42 EAST LANSING (MI) -158 WATERLOO (BUS-IN)	41	3297	15928
IN-MI	52 GARY INTERNATIONAL AIRPORT -55 GRAND RAPIDS (MI)	41	1732	8854
IN-MI	10 BLOOMINGTON(BUS-IN) -61 HOLLAND (MI)	42	4062	19767
IN-MI	42 EAST LANSING (MI) -121 PLYMOUTH (IN)	46	2883	13413
IN-MI	123 PONTIAC (MI) -158 WATERLOO (BUS-IN)	46	4324	22312
IN-MI	112 NILES (MI) -149 TERRE HAUTE(BUS-IN)	47	3203	14939
IN-MI	73 KALAMAZOO (MI) -156 WARSAW (IN)	48	2662	12029
IN-MI	9 BATTLE CREEK (MI) -33 DEFIANCE (IN)	53	1871	8932
IN-MI	4 ANCHORVILLE(BUS-MI) -149 TERRE HAUTE(BUS-IN)	55	5485	30298
IN-MI	61 HOLLAND (MI) -149 TERRE HAUTE(BUS-IN)	55	5228	24755
IN-MI	26 COLUMBUS(BUS-IN) -124 PORT HURON (MI)	57	6668	32270
IN-MI	4 ANCHORVILLE(BUS-MI) -158 WATERLOO (BUS-IN)	59	5438	29108
IN-MI	133 ROYAL OAK (MI) -158 WATERLOO (BUS-IN)	60	5497	28397
IN-MI	9 BATTLE CREEK (MI) -149 TERRE HAUTE(BUS-IN)	62	4805	24400
IN-MI	106 MUSKEGON(BUS-MI) -156 WARSAW (IN)	63	4401	21404
IN-MI	89 LUDINGTON(BUS-MI) -156 WARSAW (IN)	63	4838	25112
IN-MI	55 GRAND RAPIDS (MI) -158 WATERLOO (BUS-IN)	65	5188	24148
IN-MI	4 ANCHORVILLE(BUS-MI) -156 WARSAW (IN)	66	5245	28086
IN-MI	68 JACKSON (MI) -149 TERRE HAUTE(BUS-IN)	67	5860	29280
IN-MI	46 FLINT (MI) -149 TERRE HAUTE(BUS-IN)	67	6728	32755
IN-MI	66 INDIANAPOLIS AIRPORT (IN) -106 MUSKEGON(BUS-MI)	68	5982	29436
IN-MI	42 EAST LANSING (MI) -53 GARY INTERNATIONAL AIRPORT (IN)	69	3109	15957
IN-MI	52 GARY INTERNATIONAL AIRPORT -106 MUSKEGON(BUS-MI)	69	3182	17670
IN-MI	26 COLUMBUS(BUS-IN) -81 LAPEER (MI)	74	7791	38298
IN-MI	73 KALAMAZOO (MI) -149 TERRE HAUTE(BUS-IN)	75	5853	27719
IN-MI	42 EAST LANSING (MI) -101 MICHIGAN CITY (IN)	76	2108	11781
IN-MI	59 HMI-WTG-DET (IN) -89 LUDINGTON(BUS-MI)	77	3281	20883
IN-MI	26 COLUMBUS(BUS-IN) -143 ST. JOSEPH/BENTON HARBOR (BUS-MI)	79	6247	26337
IN-MI	9 BATTLE CREEK (MI) -156 WARSAW (IN)	80	2687	13328
IN-MI	10 BLOOMINGTON(BUS-IN) -124 PORT HURON (MI)	81	9586	46866
IN-MI	10 BLOOMINGTON(BUS-IN) -81 LAPEER (MI)	82	8797	43718
IN-MI	5 ANN ARBOR (MI) -121 PLYMOUTH (IN)	83	5167	27196
IN-MI	5 ANN ARBOR (MI) -149 TERRE HAUTE(BUS-IN)	83	7790	39631
IN-MI	52 GARY INTERNATIONAL AIRPORT -89 LUDINGTON(BUS-MI)	83	4285	25957
IN-MI	31 DEARBORN (MI) -156 WARSAW (IN)	86	6402	32851
IN-MI	73 KALAMAZOO (MI) -121 PLYMOUTH (IN)	86	4182	19234
IN-MI	89 LUDINGTON(BUS-MI) -121 PLYMOUTH (IN)	86	6012	32088
IN-MI	55 GRAND RAPIDS (MI) -156 WARSAW (IN)	87	5994	26199
IN-MI	33 DEFIANCE (IN) -46 FLINT (MI)	89	8747	39903
IN-MI	42 EAST LANSING (MI) -80 LAFAYETTE (IN)	90	6323	30380
IN-MI	68 JACKSON (MI) -158 WATERLOO (BUS-IN)	90	6840	34649
IN-MI	133 ROYAL OAK (MI) -149 TERRE HAUTE(BUS-IN)	92	9050	48447
IN-MI	106 MUSKEGON(BUS-MI) -121 PLYMOUTH (IN)	93	5865	29444
IN-MI	42 EAST LANSING (MI) -149 TERRE HAUTE(BUS-IN)	93	8541	40984
IN-MI	123 PONTIAC (MI) -149 TERRE HAUTE(BUS-IN)	95	9587	51223
IN-MI	101 MICHIGAN CITY (IN) -123 PONTIAC (MI)	99	4035	24966

MWRRI
State of Indiana
Station to Station Origin-Destination Data

States	Station Pair	Riders	Revenue	Passenger Miles
IN-MI	89 LUDINGTON(BUS-MI) -158 WATERLOO (BUS-IN)	99	8576	46347
IN-MI	68 JACKSON (MI) -101 MICHIGAN CITY (IN)	100	2300	15369
IN-MI	26 COLUMBUS(BUS-IN) -61 HOLLAND (MI)	101	9702	46629
IN-MI	9 BATTLE CREEK (MI) -26 COLUMBUS(BUS-IN)	102	8218	41630
IN-MI	55 GRAND RAPIDS (MI) -149 TERRE HAUTE(BUS-IN)	110	9799	46430
IN-MI	4 ANCHORVILLE(BUS-MI) -121 PLYMOUTH (IN)	116	8517	46686
IN-MI	9 BATTLE CREEK (MI) -121 PLYMOUTH (IN)	120	4077	20201
IN-MI	10 BLOOMINGTON(BUS-IN) -68 JACKSON (MI)	123	10917	56912
IN-MI	31 DEARBORN (MI) -149 TERRE HAUTE(BUS-IN)	124	11653	62407
IN-MI	46 FLINT (MI) -158 WATERLOO (BUS-IN)	125	11637	54539
IN-MI	2 ALBION (MI) -50 FT. WAYNE(IN)	132	9300	44115
IN-MI	35 DETROIT (MI) -149 TERRE HAUTE(BUS-IN)	134	12865	68884
IN-MI	55 GRAND RAPIDS (MI) -121 PLYMOUTH (IN)	134	8193	37126
IN-MI	42 EAST LANSING (MI) -65 INDIANAPOLIS (IN)	135	11852	55639
IN-MI	4 ANCHORVILLE(BUS-MI) -101 MICHIGAN CITY (IN)	138	5789	36560
IN-MI	31 DEARBORN (MI) -121 PLYMOUTH (IN)	141	9683	50795
IN-MI	35 DETROIT (MI) -156 WARSAW (IN)	143	10975	56357
IN-MI	121 PLYMOUTH (IN) -133 ROYAL OAK (MI)	146	10549	55364
IN-MI	9 BATTLE CREEK (MI) -66 INDIANAPOLIS AIRPORT (IN)	151	11286	54037
IN-MI	53 GARY INTERNATIONAL AIRPORT (IN) -89 LUDINGTON(BUS-MI)	153	7857	47597
IN-MI	26 COLUMBUS(BUS-IN) -73 KALAMAZOO (MI)	153	12238	59042
IN-MI	26 COLUMBUS(BUS-IN) -68 JACKSON (MI)	154	13504	69562
IN-MI	10 BLOOMINGTON(BUS-IN) -55 GRAND RAPIDS (MI)	154	15591	69249
IN-MI	4 ANCHORVILLE(BUS-MI) -10 BLOOMINGTON(BUS-IN)	154	16320	88799
IN-MI	10 BLOOMINGTON(BUS-IN) -46 FLINT (MI)	159	16352	81865
IN-MI	5 ANN ARBOR (MI) -158 WATERLOO (BUS-IN)	161	13179	68105
IN-MI	5 ANN ARBOR (MI) -10 BLOOMINGTON(BUS-IN)	175	16583	87761
IN-MI	26 COLUMBUS(BUS-IN) -55 GRAND RAPIDS (MI)	178	15835	78024
IN-MI	80 LAFAYETTE (IN) -89 LUDINGTON(BUS-MI)	181	13855	75514
IN-MI	59 HMI-WTG-DET (IN) -123 PONTIAC (MI)	189	9077	54828
IN-MI	4 ANCHORVILLE(BUS-MI) -26 COLUMBUS(BUS-IN)	192	20128	108520
IN-MI	10 BLOOMINGTON(BUS-IN) -123 PONTIAC (MI)	196	20912	110243
IN-MI	9 BATTLE CREEK (MI) -59 HMI-WTG-DET (IN)	199	4583	28897
IN-MI	2 ALBION (MI) -80 LAFAYETTE (IN)	203	12895	63787
IN-MI	26 COLUMBUS(BUS-IN) -46 FLINT (MI)	203	20660	102282
IN-MI	53 GARY INTERNATIONAL AIRPORT (IN) -55 GRAND RAPIDS (MI)	204	9010	43814
IN-MI	31 DEARBORN (MI) -158 WATERLOO (BUS-IN)	205	17932	92542
IN-MI	53 GARY INTERNATIONAL AIRPORT (IN) -73 KALAMAZOO (MI)	206	6804	33435
IN-MI	9 BATTLE CREEK (MI) -158 WATERLOO (BUS-IN)	209	14286	70796
IN-MI	73 KALAMAZOO (MI) -158 WATERLOO (BUS-IN)	209	14212	66387
IN-MI	46 FLINT (MI) -52 GARY INTERNATIONAL AIRPORT	210	11483	58705
IN-MI	59 HMI-WTG-DET (IN) -143 ST. JOSEPH/BENTON HARBOR (BUS-MI)	218	4851	15941
IN-MI	10 BLOOMINGTON(BUS-IN) -133 ROYAL OAK (MI)	219	22839	120574
IN-MI	9 BATTLE CREEK (MI) -101 MICHIGAN CITY (IN)	230	3605	24853
IN-MI	73 KALAMAZOO (MI) -101 MICHIGAN CITY (IN)	230	3525	19803
IN-MI	53 GARY INTERNATIONAL AIRPORT (IN) -106 MUSKEGON(BUS-MI)	233	10696	59386
IN-MI	101 MICHIGAN CITY (IN) -143 ST. JOSEPH/BENTON HARBOR (BUS-MI)	235	1561	5162
IN-MI	5 ANN ARBOR (MI) -52 GARY INTERNATIONAL AIRPORT	243	11360	64852
IN-MI	59 HMI-WTG-DET (IN) -106 MUSKEGON(BUS-MI)	246	8737	53062
IN-MI	46 FLINT (MI) -66 INDIANAPOLIS AIRPORT (IN)	246	23698	112045
IN-MI	59 HMI-WTG-DET (IN) -73 KALAMAZOO (MI)	251	5721	30869
IN-MI	35 DETROIT (MI) -121 PLYMOUTH (IN)	252	17675	92745
IN-MI	26 COLUMBUS(BUS-IN) -42 EAST LANSING (MI)	253	23323	115300
IN-MI	5 ANN ARBOR (MI) -26 COLUMBUS(BUS-IN)	259	24235	126870
IN-MI	50 FT. WAYNE(IN) -73 KALAMAZOO (MI)	260	16893	74785
IN-MI	55 GRAND RAPIDS (MI) -80 LAFAYETTE (IN)	260	17856	83688
IN-MI	101 MICHIGAN CITY (IN) -133 ROYAL OAK (MI)	261	10912	62803
IN-MI	46 FLINT (MI) -156 WARSAW (IN)	265	21200	97120
IN-MI	35 DETROIT (MI) -158 WATERLOO (BUS-IN)	265	23655	122136
IN-MI	4 ANCHORVILLE(BUS-MI) -66 INDIANAPOLIS AIRPORT (IN)	271	26936	140048
IN-MI	26 COLUMBUS(BUS-IN) -123 PONTIAC (MI)	273	28850	150623
IN-MI	26 COLUMBUS(BUS-IN) -133 ROYAL OAK (MI)	275	28393	148419
IN-MI	10 BLOOMINGTON(BUS-IN) -42 EAST LANSING (MI)	275	25624	128254

MWRRI
State of Indiana
Station to Station Origin-Destination Data

States	Station Pair	Riders	Revenue	Passenger Miles
IN-MI	4 ANCHORVILLE(BUS-MI) -59 HMI-WTG-DET (IN)	278	14002	84032
IN-MI	9 BATTLE CREEK (MI) -53 GARY INTERNATIONAL AIRPORT (IN)	280	9372	51448
IN-MI	59 HMI-WTG-DET (IN) -68 JACKSON (MI)	290	8711	55118
IN-MI	8 BANGOR (MI) -59 HMI-WTG-DET (IN)	298	9078	29811
IN-MI	10 BLOOMINGTON(BUS-IN) -31 DEARBORN (MI)	310	31134	164356
IN-MI	53 GARY INTERNATIONAL AIRPORT (IN) -68 JACKSON (MI)	314	12843	71879
IN-MI	101 MICHIGAN CITY (IN) -106 MUSKEGON(BUS-MI)	316	9169	56642
IN-MI	26 COLUMBUS(BUS-IN) -31 DEARBORN (MI)	337	33503	175052
IN-MI	112 NILES (MI) -156 WARSAW (IN)	346	3172	16956
IN-MI	65 INDIANAPOLIS (IN) -89 LUDINGTON(BUS-MI)	348	32744	171186
IN-MI	89 LUDINGTON(BUS-MI) -101 MICHIGAN CITY (IN)	348	12173	81862
IN-MI	10 BLOOMINGTON(BUS-IN) -35 DETROIT (MI)	351	35885	189441
IN-MI	31 DEARBORN (MI) -66 INDIANAPOLIS AIRPORT (IN)	368	34645	173675
IN-MI	101 MICHIGAN CITY (IN) -112 NILES (MI)	369	2650	13638
IN-MI	46 FLINT (MI) -121 PLYMOUTH (IN)	380	27978	130113
IN-MI	46 FLINT (MI) -59 HMI-WTG-DET (IN)	387	17559	93186
IN-MI	5 ANN ARBOR (MI) -66 INDIANAPOLIS AIRPORT (IN)	393	34685	173750
IN-MI	35 DETROIT (MI) -101 MICHIGAN CITY (IN)	414	15989	95175
IN-MI	4 ANCHORVILLE(BUS-MI) -80 LAFAYETTE (IN)	416	34604	186482
IN-MI	55 GRAND RAPIDS (MI) -65 INDIANAPOLIS (IN)	450	40104	178368
IN-MI	26 COLUMBUS(BUS-IN) -35 DETROIT (MI)	458	46357	242268
IN-MI	35 DETROIT (MI) -66 INDIANAPOLIS AIRPORT (IN)	472	45267	227145
IN-MI	35 DETROIT (MI) -59 HMI-WTG-DET (IN)	479	21509	127833
IN-MI	4 ANCHORVILLE(BUS-MI) -50 FT. WAYNE(IN)	486	43675	226967
IN-MI	5 ANN ARBOR (MI) -50 FT. WAYNE(IN)	511	40330	200995
IN-MI	80 LAFAYETTE (IN) -106 MUSKEGON(BUS-MI)	524	37964	189864
IN-MI	59 HMI-WTG-DET (IN) -112 NILES (MI)	556	8063	41131
IN-MI	31 DEARBORN (MI) -53 GARY INTERNATIONAL AIRPORT (IN)	582	30654	172784
IN-MI	5 ANN ARBOR (MI) -101 MICHIGAN CITY (IN)	584	17671	111636
IN-MI	46 FLINT (MI) -101 MICHIGAN CITY (IN)	598	22876	121898
IN-MI	50 FT. WAYNE(IN) -112 NILES (MI)	611	11400	53750
IN-MI	2 ALBION (MI) -65 INDIANAPOLIS (IN)	618	50094	240286
IN-MI	65 INDIANAPOLIS (IN) -106 MUSKEGON(BUS-MI)	630	58432	274460
IN-MI	31 DEARBORN (MI) -101 MICHIGAN CITY (IN)	634	23197	140058
IN-MI	50 FT. WAYNE(IN) -133 ROYAL OAK (MI)	638	56469	282478
IN-MI	31 DEARBORN (MI) -59 HMI-WTG-DET (IN)	662	28776	170833
IN-MI	5 ANN ARBOR (MI) -59 HMI-WTG-DET (IN)	676	25294	154152
IN-MI	68 JACKSON (MI) -80 LAFAYETTE (IN)	682	45172	229036
IN-MI	50 FT. WAYNE(IN) -123 PONTIAC (MI)	683	62101	310551
IN-MI	35 DETROIT (MI) -53 GARY INTERNATIONAL AIRPORT (IN)	686	37316	209932
IN-MI	40 DURAND (MI) -50 FT. WAYNE(IN)	687	59890	266619
IN-MI	5 ANN ARBOR (MI) -53 GARY INTERNATIONAL AIRPORT (IN)	691	32338	184615
IN-MI	31 DEARBORN (MI) -80 LAFAYETTE (IN)	706	55117	285319
IN-MI	73 KALAMAZOO (MI) -80 LAFAYETTE (IN)	718	41901	193269
IN-MI	50 FT. WAYNE(IN) -68 JACKSON (MI)	724	57275	257133
IN-MI	55 GRAND RAPIDS (MI) -101 MICHIGAN CITY (IN)	755	19781	104990
IN-MI	46 FLINT (MI) -53 GARY INTERNATIONAL AIRPORT (IN)	756	41403	211659
IN-MI	9 BATTLE CREEK (MI) -50 FT. WAYNE(IN)	795	52161	246481
IN-MI	59 HMI-WTG-DET (IN) -61 HOLLAND (MI)	868	36042	118038
IN-MI	55 GRAND RAPIDS (MI) -59 HMI-WTG-DET (IN)	891	28654	156885
IN-MI	31 DEARBORN (MI) -50 FT. WAYNE(IN)	905	76756	382976
IN-MI	35 DETROIT (MI) -80 LAFAYETTE (IN)	960	76544	396426
IN-MI	9 BATTLE CREEK (MI) -80 LAFAYETTE (IN)	982	57980	282787
IN-MI	50 FT. WAYNE(IN) -81 LAPEER (MI)	1004	97328	425517
IN-MI	50 FT. WAYNE(IN) -124 PORT HURON (MI)	1029	105171	482613
IN-MI	59 HMI-WTG-DET (IN) -133 ROYAL OAK (MI)	1117	54700	310554
IN-MI	8 BANGOR (MI) -50 FT. WAYNE(IN)	1130	102188	299443
IN-MI	35 DETROIT (MI) -50 FT. WAYNE(IN)	1222	105651	527775
IN-MI	5 ANN ARBOR (MI) -80 LAFAYETTE (IN)	1373	99048	513637
IN-MI	46 FLINT (MI) -80 LAFAYETTE (IN)	1718	139725	664894
IN-MI	65 INDIANAPOLIS (IN) -73 KALAMAZOO (MI)	1871	141682	641632
IN-MI	4 ANCHORVILLE(BUS-MI) -65 INDIANAPOLIS (IN)	2080	209103	1085543
IN-MI	50 FT. WAYNE(IN) -55 GRAND RAPIDS (MI)	2543	200330	867055

MWRRI
State of Indiana
Station to Station Origin-Destination Data

States	Station Pair	Riders	Revenue	Passenger Miles
IN-MI	42 EAST LANSING (MI) -50 FT. WAYNE(IN)	2686	222015	961760
IN-MI	112 NILES (MI) -158 WATERLOO (BUS-IN)	3061	74336	358109
IN-MI	9 BATTLE CREEK (MI) -65 INDIANAPOLIS (IN)	3067	234607	1105985
IN-MI	46 FLINT (MI) -50 FT. WAYNE(IN)	3182	294078	1291989
IN-MI	50 FT. WAYNE(IN) -143 ST. JOSEPH/BENTON HARBOR (BUS-MI)	3506	263754	834474
IN-MI	46 FLINT (MI) -65 INDIANAPOLIS (IN)	3678	365831	1695654
IN-MI	50 FT. WAYNE(IN) -61 HOLLAND (MI)	3884	330924	1421370
IN-MI	31 DEARBORN (MI) -65 INDIANAPOLIS (IN)	4538	433207	2169146
IN-MI	5 ANN ARBOR (MI) -65 INDIANAPOLIS (IN)	4546	407043	2036570
IN-MI	35 DETROIT (MI) -65 INDIANAPOLIS (IN)	5712	555031	2781900
IN-MI	37 DOWAGIAC (MI) -50 FT. WAYNE(IN)	8793	611201	2215784
IN-MN	94 MARCELINE -163 WINONA (MN)	2	334	1528
IN-MN	52 GARY INTERNATIONAL AIRPORT -93 MANKATO(BUS-MN)	4	365	1830
IN-MN	94 MARCELINE -103 MPLS/ST.PAUL (MN)	8	1460	6669
IN-MN	33 DEFIANCE (IN) -129 RED WING (MN)	9	1354	5482
IN-MN	33 DEFIANCE (IN) -141 ST. CLOUD (BUS-MN)	11	1816	7471
IN-MN	53 GARY INTERNATIONAL AIRPORT (IN) -93 MANKATO(BUS-MN)	12	1100	5517
IN-MN	80 LAFAYETTE (IN) -93 MANKATO(BUS-MN)	13	1567	7599
IN-MN	59 HMI-WTG-DET (IN) -93 MANKATO(BUS-MN)	13	1356	6275
IN-MN	145 STAPLES (BUS-MN) -156 WARSAW (IN)	14	2221	9207
IN-MN	149 TERRE HAUTE(BUS-IN) -163 WINONA (MN)	21	2652	11605
IN-MN	10 BLOOMINGTON(BUS-IN) -163 WINONA (MN)	21	2867	12512
IN-MN	145 STAPLES (BUS-MN) -158 WATERLOO (BUS-IN)	21	3753	15884
IN-MN	158 WATERLOO (BUS-IN) -163 WINONA (MN)	28	3372	14103
IN-MN	26 COLUMBUS(BUS-IN) -163 WINONA (MN)	28	3725	16080
IN-MN	52 GARY INTERNATIONAL AIRPORT -130 ROCHESTER(BUS-MN)	29	2556	11634
IN-MN	33 DEFIANCE (IN) -163 WINONA (MN)	32	4118	16599
IN-MN	93 MANKATO(BUS-MN) -156 WARSAW (IN)	39	4545	21866
IN-MN	93 MANKATO(BUS-MN) -101 MICHIGAN CITY (IN)	44	4648	22486
IN-MN	129 RED WING (MN) -156 WARSAW (IN)	46	5742	23359
IN-MN	93 MANKATO(BUS-MN) -121 PLYMOUTH (IN)	51	5623	27347
IN-MN	59 HMI-WTG-DET (IN) -163 WINONA (MN)	51	4420	17846
IN-MN	141 ST. CLOUD (BUS-MN) -156 WARSAW (IN)	56	8198	33928
IN-MN	121 PLYMOUTH (IN) -163 WINONA (MN)	57	5916	24002
IN-MN	156 WARSAW (IN) -163 WINONA (MN)	63	6902	27941
IN-MN	93 MANKATO(BUS-MN) -158 WATERLOO (BUS-IN)	68	8853	43049
IN-MN	141 ST. CLOUD (BUS-MN) -158 WATERLOO (BUS-IN)	79	12556	53161
IN-MN	33 DEFIANCE (IN) -130 ROCHESTER(BUS-MN)	102	13358	58079
IN-MN	53 GARY INTERNATIONAL AIRPORT (IN) -130 ROCHESTER(BUS-MN)	104	9077	41320
IN-MN	121 PLYMOUTH (IN) -141 ST. CLOUD (BUS-MN)	133	18708	77620
IN-MN	59 HMI-WTG-DET (IN) -130 ROCHESTER(BUS-MN)	148	13939	58131
IN-MN	80 LAFAYETTE (IN) -130 ROCHESTER(BUS-MN)	160	18379	80763
IN-MN	130 ROCHESTER(BUS-MN) -158 WATERLOO (BUS-IN)	172	21074	95278
IN-MN	65 INDIANAPOLIS (IN) -141 ST. CLOUD (BUS-MN)	219	36755	154000
IN-MN	130 ROCHESTER(BUS-MN) -156 WARSAW (IN)	231	27650	112261
IN-MN	101 MICHIGAN CITY (IN) -130 ROCHESTER(BUS-MN)	239	24292	102514
IN-MN	65 INDIANAPOLIS (IN) -130 ROCHESTER(BUS-MN)	273	35603	158335
IN-MN	121 PLYMOUTH (IN) -130 ROCHESTER(BUS-MN)	381	43091	175845
IN-MN	50 FT. WAYNE(IN) -163 WINONA (MN)	521	62204	251175
IN-MN	33 DEFIANCE (IN) -103 MPLS/ST.PAUL (MN)	810	124054	508977
IN-MN	59 HMI-WTG-DET (IN) -103 MPLS/ST.PAUL (MN)	1284	139908	578920
IN-MN	103 MPLS/ST.PAUL (MN) -156 WARSAW (IN)	1373	181252	748426
IN-MN	103 MPLS/ST.PAUL (MN) -158 WATERLOO (BUS-IN)	1911	276525	1171161
IN-MN	103 MPLS/ST.PAUL (MN) -121 PLYMOUTH (IN)	2281	286405	1185893
IN-MN	50 FT. WAYNE(IN) -129 RED WING (MN)	2325	311708	1264590
IN-MN	50 FT. WAYNE(IN) -103 MPLS/ST.PAUL (MN)	4491	637449	2622912
IN-MO	79 LA PLATA (MO) -121 PLYMOUTH (IN)	2	203	976
IN-MO	79 LA PLATA (MO) -156 WARSAW (IN)	2	216	1026
IN-MO	33 DEFIANCE (IN) -79 LA PLATA (MO)	4	499	2302
IN-MO	10 BLOOMINGTON(BUS-IN) -79 LA PLATA (MO)	5	720	3554
IN-MO	59 HMI-WTG-DET (IN) -70 JEFFERSON (MO)	5	502	2320
IN-MO	135 SEDALIA (MO) -156 WARSAW (IN)	11	1450	6554
IN-MO	79 LA PLATA (MO) -158 WATERLOO (BUS-IN)	14	1632	7848

MWRRI
State of Indiana
Station to Station Origin-Destination Data

States	Station Pair	Riders	Revenue	Passenger Miles
IN-MO	121 PLYMOUTH (IN) -135 SEDALIA (MO)	15	1790	8145
IN-MO	80 LAFAYETTE (IN) -135 SEDALIA (MO)	15	1934	8823
IN-MO	58 HERMANN (MO) -80 LAFAYETTE (IN)	22	2384	10843
IN-MO	70 JEFFERSON (MO) -101 MICHIGAN CITY (IN)	22	2344	10334
IN-MO	58 HERMANN (MO) -149 TERRE HAUTE(BUS-IN)	26	3231	15401
IN-MO	135 SEDALIA (MO) -158 WATERLOO (BUS-IN)	27	3799	17446
IN-MO	25 COLUMBIA(BUS-MO) -158 WATERLOO (BUS-IN)	27	3509	19201
IN-MO	79 LA PLATA (MO) -149 TERRE HAUTE(BUS-IN)	27	3398	16903
IN-MO	59 HMI-WTG-DET (IN) -142 ST. JOSEPH(BUS-MO)	30	3590	17889
IN-MO	157 WASHINGTON (MO) -158 WATERLOO (BUS-IN)	31	3457	15754
IN-MO	155 WARRENSBURG (MO) -158 WATERLOO (BUS-IN)	35	5103	23891
IN-MO	53 GARY INTERNATIONAL AIRPORT (IN) -135 SEDALIA (MO)	36	3781	17552
IN-MO	11 BRANSON(BUS-MO) -59 HMI-WTG-DET (IN)	36	3421	20170
IN-MO	149 TERRE HAUTE(BUS-IN) -157 WASHINGTON (MO)	39	4666	22144
IN-MO	156 WARSAW (IN) -157 WASHINGTON (MO)	40	4026	17949
IN-MO	25 COLUMBIA(BUS-MO) -52 GARY INTERNATIONAL AIRPORT	42	3932	23011
IN-MO	10 BLOOMINGTON(BUS-IN) -157 WASHINGTON (MO)	46	5737	27051
IN-MO	70 JEFFERSON (MO) -158 WATERLOO (BUS-IN)	47	5945	27339
IN-MO	25 COLUMBIA(BUS-MO) -156 WARSAW (IN)	50	5784	31745
IN-MO	84 LEES SUMMIT (MO) -158 WATERLOO (BUS-IN)	51	7805	36541
IN-MO	84 LEES SUMMIT (MO) -156 WARSAW (IN)	52	7307	33777
IN-MO	155 WARRENSBURG (MO) -156 WARSAW (IN)	54	7093	32764
IN-MO	66 INDIANAPOLIS AIRPORT (IN) -70 JEFFERSON (MO)	57	7688	34766
IN-MO	25 COLUMBIA(BUS-MO) -66 INDIANAPOLIS AIRPORT (IN)	60	8112	43445
IN-MO	70 JEFFERSON (MO) -121 PLYMOUTH (IN)	60	6448	29358
IN-MO	52 GARY INTERNATIONAL AIRPORT -142 ST. JOSEPH(BUS-MO)	60	7399	36765
IN-MO	26 COLUMBUS(BUS-IN) -157 WASHINGTON (MO)	62	7723	36045
IN-MO	64 INDEPENDENCE (MO) -158 WATERLOO (BUS-IN)	65	10146	47804
IN-MO	25 COLUMBIA(BUS-MO) -59 HMI-WTG-DET (IN)	66	6366	29855
IN-MO	80 LAFAYETTE (IN) -155 WARRENSBURG (MO)	69	9325	43429
IN-MO	25 COLUMBIA(BUS-MO) -101 MICHIGAN CITY (IN)	69	7171	34074
IN-MO	80 LAFAYETTE (IN) -157 WASHINGTON (MO)	69	7137	32218
IN-MO	75 KANSAS CITY (MO) -156 WARSAW (IN)	70	9316	44773
IN-MO	77 KIRKWOOD (MO) -149 TERRE HAUTE(BUS-IN)	70	7660	36749
IN-MO	65 INDIANAPOLIS (IN) -135 SEDALIA (MO)	70	10445	47257
IN-MO	80 LAFAYETTE (IN) -84 LEES SUMMIT (MO)	73	10475	48794
IN-MO	52 GARY INTERNATIONAL AIRPORT -70 JEFFERSON (MO)	73	6723	31317
IN-MO	80 LAFAYETTE (IN) -142 ST. JOSEPH(BUS-MO)	81	12645	58320
IN-MO	70 JEFFERSON (MO) -156 WARSAW (IN)	83	9546	43118
IN-MO	142 ST. JOSEPH(BUS-MO) -156 WARSAW (IN)	90	13523	63023
IN-MO	59 HMI-WTG-DET (IN) -75 KANSAS CITY (MO)	92	10176	50429
IN-MO	101 MICHIGAN CITY (IN) -140 SPRINGFIELD(BUS-MO)	110	10829	61318
IN-MO	64 INDEPENDENCE (MO) -80 LAFAYETTE (IN)	116	16961	79560
IN-MO	53 GARY INTERNATIONAL AIRPORT (IN) -142 ST. JOSEPH(BUS-MO)	117	14424	71608
IN-MO	53 GARY INTERNATIONAL AIRPORT (IN) -155 WARRENSBURG (MO)	120	13171	62670
IN-MO	53 GARY INTERNATIONAL AIRPORT (IN) -157 WASHINGTON (MO)	124	9569	44113
IN-MO	101 MICHIGAN CITY (IN) -142 ST. JOSEPH(BUS-MO)	125	16796	79776
IN-MO	25 COLUMBIA(BUS-MO) -53 GARY INTERNATIONAL AIRPORT (IN)	136	12892	75450
IN-MO	25 COLUMBIA(BUS-MO) -121 PLYMOUTH (IN)	138	15243	85053
IN-MO	50 FT. WAYNE(IN) -135 SEDALIA (MO)	139	19182	85867
IN-MO	77 KIRKWOOD (MO) -158 WATERLOO (BUS-IN)	143	14712	67612
IN-MO	121 PLYMOUTH (IN) -142 ST. JOSEPH(BUS-MO)	145	20611	97588
IN-MO	64 INDEPENDENCE (MO) -66 INDIANAPOLIS AIRPORT (IN)	146	23675	109944
IN-MO	26 COLUMBUS(BUS-IN) -77 KIRKWOOD (MO)	149	17097	80526
IN-MO	75 KANSAS CITY (MO) -121 PLYMOUTH (IN)	150	19071	92525
IN-MO	77 KIRKWOOD (MO) -156 WARSAW (IN)	168	15139	67996
IN-MO	10 BLOOMINGTON(BUS-IN) -77 KIRKWOOD (MO)	188	21770	103661
IN-MO	77 KIRKWOOD (MO) -121 PLYMOUTH (IN)	239	19996	90703
IN-MO	53 GARY INTERNATIONAL AIRPORT (IN) -70 JEFFERSON (MO)	246	22746	105950
IN-MO	75 KANSAS CITY (MO) -158 WATERLOO (BUS-IN)	253	36945	179262
IN-MO	25 COLUMBIA(BUS-MO) -80 LAFAYETTE (IN)	259	32008	171066
IN-MO	50 FT. WAYNE(IN) -79 LA PLATA (MO)	262	30400	142146
IN-MO	52 GARY INTERNATIONAL AIRPORT -77 KIRKWOOD (MO)	302	20576	96179

MWRRI
State of Indiana
Station to Station Origin-Destination Data

States	Station Pair	Riders	Revenue	Passenger Miles
IN-MO	75 KANSAS CITY (MO) -80 LAFAYETTE (IN)	313	44954	207052
IN-MO	70 JEFFERSON (MO) -80 LAFAYETTE (IN)	328	38964	176143
IN-MO	50 FT. WAYNE(IN) -64 INDEPENDENCE (MO)	333	50838	234273
IN-MO	58 HERMANN (MO) -65 INDIANAPOLIS (IN)	335	42139	189938
IN-MO	65 INDIANAPOLIS (IN) -157 WASHINGTON (MO)	369	44369	198569
IN-MO	10 BLOOMINGTON(BUS-IN) -144 ST. LOUIS (MO)	397	44753	213939
IN-MO	53 GARY INTERNATIONAL AIRPORT (IN) -75 KANSAS CITY (MO)	417	46338	230801
IN-MO	65 INDIANAPOLIS (IN) -155 WARRENSBURG (MO)	442	67507	311259
IN-MO	65 INDIANAPOLIS (IN) -84 LEES SUMMIT (MO)	447	72215	333210
IN-MO	33 DEFIANCE (IN) -144 ST. LOUIS (MO)	472	51057	224405
IN-MO	50 FT. WAYNE(IN) -70 JEFFERSON (MO)	498	61907	276685
IN-MO	144 ST. LOUIS (MO) -149 TERRE HAUTE(BUS-IN)	532	56602	272756
IN-MO	144 ST. LOUIS (MO) -158 WATERLOO (BUS-IN)	534	53274	245685
IN-MO	25 COLUMBIA(BUS-MO) -65 INDIANAPOLIS (IN)	555	80944	407909
IN-MO	50 FT. WAYNE(IN) -58 HERMANN (MO)	573	65979	293471
IN-MO	144 ST. LOUIS (MO) -156 WARSAW (IN)	649	56475	254473
IN-MO	66 INDIANAPOLIS AIRPORT (IN) -144 ST. LOUIS (MO)	653	69414	313386
IN-MO	77 KIRKWOOD (MO) -80 LAFAYETTE (IN)	667	63523	283431
IN-MO	59 HMI-WTG-DET (IN) -144 ST. LOUIS (MO)	668	42742	199007
IN-MO	26 COLUMBUS(BUS-IN) -144 ST. LOUIS (MO)	675	80055	356472
IN-MO	53 GARY INTERNATIONAL AIRPORT (IN) -77 KIRKWOOD (MO)	815	55450	259191
IN-MO	52 GARY INTERNATIONAL AIRPORT -144 ST. LOUIS (MO)	857	59269	261464
IN-MO	65 INDIANAPOLIS (IN) -70 JEFFERSON (MO)	871	117652	532140
IN-MO	50 FT. WAYNE(IN) -157 WASHINGTON (MO)	925	101301	446725
IN-MO	65 INDIANAPOLIS (IN) -75 KANSAS CITY (MO)	945	145554	694693
IN-MO	121 PLYMOUTH (IN) -144 ST. LOUIS (MO)	1055	85058	387322
IN-MO	50 FT. WAYNE(IN) -75 KANSAS CITY (MO)	1368	196027	930116
IN-MO	65 INDIANAPOLIS (IN) -77 KIRKWOOD (MO)	1523	168761	760018
IN-MO	50 FT. WAYNE(IN) -77 KIRKWOOD (MO)	1524	162435	676639
IN-MO	64 INDEPENDENCE (MO) -65 INDIANAPOLIS (IN)	1542	272845	1168908
IN-MO	80 LAFAYETTE (IN) -144 ST. LOUIS (MO)	2539	230405	1045948
IN-MO	53 GARY INTERNATIONAL AIRPORT (IN) -144 ST. LOUIS (MO)	2684	189298	818537
IN-MO	50 FT. WAYNE(IN) -144 ST. LOUIS (MO)	2792	278740	1203413
IN-MO	65 INDIANAPOLIS (IN) -144 ST. LOUIS (MO)	10950	1254301	5321710
IN-NE	57 HASTINGS (NE) -101 MICHIGAN CITY (IN)	2	344	1540
IN-NE	57 HASTINGS (NE) -156 WARSAW (IN)	2	419	1840
IN-NE	99 MCCOOK (NE) -156 WARSAW (IN)	3	498	2228
IN-NE	80 LAFAYETTE (IN) -99 MCCOOK (NE)	4	703	3169
IN-NE	99 MCCOOK (NE) -101 MICHIGAN CITY (IN)	4	721	3285
IN-NE	57 HASTINGS (NE) -80 LAFAYETTE (IN)	7	1114	4932
IN-NE	108 NEBRASKA CITY (BUS-NE) -121 PLYMOUTH (IN)	7	1141	4463
IN-NE	57 HASTINGS (NE) -65 INDIANAPOLIS (IN)	8	1539	6785
IN-NE	65 INDIANAPOLIS (IN) -99 MCCOOK (NE)	11	2410	10814
IN-NE	59 HMI-WTG-DET (IN) -108 NEBRASKA CITY (BUS-NE)	15	2110	8343
IN-NE	33 DEFIANCE (IN) -87 LINCOLN (NE)	25	4307	18358
IN-NE	101 MICHIGAN CITY (IN) -114 OMAHA (NE)	28	3431	14883
IN-NE	52 GARY INTERNATIONAL AIRPORT -108 NEBRASKA CITY (BUS-NE)	31	4397	17132
IN-NE	80 LAFAYETTE (IN) -87 LINCOLN (NE)	36	5481	23836
IN-NE	87 LINCOLN (NE) -158 WATERLOO (BUS-IN)	57	9245	40579
IN-NE	33 DEFIANCE (IN) -114 OMAHA (NE)	62	9909	41725
IN-NE	87 LINCOLN (NE) -156 WARSAW (IN)	66	9770	42094
IN-NE	87 LINCOLN (NE) -101 MICHIGAN CITY (IN)	68	9003	39558
IN-NE	101 MICHIGAN CITY (IN) -108 NEBRASKA CITY (BUS-NE)	70	10325	40581
IN-NE	87 LINCOLN (NE) -121 PLYMOUTH (IN)	85	12121	52442
IN-NE	114 OMAHA (NE) -121 PLYMOUTH (IN)	98	12893	55040
IN-NE	114 OMAHA (NE) -158 WATERLOO (BUS-IN)	119	18018	78263
IN-NE	59 HMI-WTG-DET (IN) -114 OMAHA (NE)	120	13800	59134
IN-NE	114 OMAHA (NE) -156 WARSAW (IN)	148	20526	87279
IN-NE	50 FT. WAYNE(IN) -87 LINCOLN (NE)	356	56532	242208
IN-NE	50 FT. WAYNE(IN) -114 OMAHA (NE)	417	61777	261322
IN-NE	65 INDIANAPOLIS (IN) -87 LINCOLN (NE)	446	75582	327935
IN-OH	94 MARCELINE -150 TOLEDO (OH)	2	334	1526
IN-OH	24 CLEVELAND (OH) -94 MARCELINE	2	401	1818

MWRRI
State of Indiana
Station to Station Origin-Destination Data

States	Station Pair	Riders	Revenue	Passenger Miles
IN-OH	23 CINCINNATI (OH) -149 TERRE HAUTE(BUS-IN)	4	517	2310
IN-OH	30 DAYTON(BUS-OH) -52 GARY INTERNATIONAL AIRPORT	6	335	1870
IN-OH	30 DAYTON(BUS-OH) -158 WATERLOO (BUS-IN)	10	889	4570
IN-OH	59 HMI-WTG-DET (IN) -134 SANDUSKY (OH)	12	912	3648
IN-OH	33 DEFIANCE (IN) -134 SANDUSKY (OH)	12	280	1209
IN-OH	45 ELYRIA (OH) -59 HMI-WTG-DET (IN)	14	1247	4979
IN-OH	101 MICHIGAN CITY (IN) -165 YOUNGSTOWN(BUS-OH)	19	2063	8930
IN-OH	30 DAYTON(BUS-OH) -80 LAFAYETTE (IN)	19	576	3890
IN-OH	1 AKRON(BUS-OH) -101 MICHIGAN CITY (IN)	21	2202	9217
IN-OH	15 CANTON(BUS-OH) -101 MICHIGAN CITY (IN)	21	2329	9979
IN-OH	45 ELYRIA (OH) -149 TERRE HAUTE(BUS-IN)	23	2918	12678
IN-OH	101 MICHIGAN CITY (IN) -150 TOLEDO (OH)	25	1908	7389
IN-OH	30 DAYTON(BUS-OH) -53 GARY INTERNATIONAL AIRPORT (IN)	25	1391	7770
IN-OH	134 SANDUSKY (OH) -149 TERRE HAUTE(BUS-IN)	26	3149	13783
IN-OH	121 PLYMOUTH (IN) -154 WARREN(BUS-OH)	28	2013	9031
IN-OH	154 WARREN(BUS-OH) -156 WARSAW (IN)	29	1912	8655
IN-OH	59 HMI-WTG-DET (IN) -150 TOLEDO (OH)	35	2349	9111
IN-OH	30 DAYTON(BUS-OH) -66 INDIANAPOLIS AIRPORT (IN)	39	545	5156
IN-OH	23 CINCINNATI (OH) -52 GARY INTERNATIONAL AIRPORT	48	3344	14181
IN-OH	1 AKRON(BUS-OH) -158 WATERLOO (BUS-IN)	50	2818	13635
IN-OH	24 CLEVELAND (OH) -149 TERRE HAUTE(BUS-IN)	56	7525	32572
IN-OH	30 DAYTON(BUS-OH) -33 DEFIANCE (IN)	73	7125	34617
IN-OH	149 TERRE HAUTE(BUS-IN) -150 TOLEDO (OH)	84	9687	40300
IN-OH	1 AKRON(BUS-OH) -33 DEFIANCE (IN)	104	4679	20897
IN-OH	1 AKRON(BUS-OH) -156 WARSAW (IN)	111	7297	31334
IN-OH	30 DAYTON(BUS-OH) -101 MICHIGAN CITY (IN)	112	8171	42888
IN-OH	154 WARREN(BUS-OH) -158 WATERLOO (BUS-IN)	113	7001	32737
IN-OH	33 DEFIANCE (IN) -45 ELYRIA (OH)	127	4148	17453
IN-OH	15 CANTON(BUS-OH) -33 DEFIANCE (IN)	129	6046	28862
IN-OH	30 DAYTON(BUS-OH) -59 HMI-WTG-DET (IN)	130	8575	45059
IN-OH	23 CINCINNATI (OH) -53 GARY INTERNATIONAL AIRPORT (IN)	134	9256	39251
IN-OH	134 SANDUSKY (OH) -156 WARSAW (IN)	135	6203	24949
IN-OH	33 DEFIANCE (IN) -165 YOUNGSTOWN(BUS-OH)	135	6467	31127
IN-OH	134 SANDUSKY (OH) -158 WATERLOO (BUS-IN)	153	5750	26783
IN-OH	1 AKRON(BUS-OH) -121 PLYMOUTH (IN)	160	11671	49146
IN-OH	45 ELYRIA (OH) -156 WARSAW (IN)	183	10184	40298
IN-OH	158 WATERLOO (BUS-IN) -165 YOUNGSTOWN(BUS-OH)	185	12058	56129
IN-OH	45 ELYRIA (OH) -158 WATERLOO (BUS-IN)	192	8913	40253
IN-OH	10 BLOOMINGTON(BUS-IN) -150 TOLEDO (OH)	202	21189	92560
IN-OH	156 WARSAW (IN) -165 YOUNGSTOWN(BUS-OH)	204	14333	63749
IN-OH	15 CANTON(BUS-OH) -158 WATERLOO (BUS-IN)	219	13770	64829
IN-OH	23 CINCINNATI (OH) -66 INDIANAPOLIS AIRPORT (IN)	246	6845	29231
IN-OH	15 CANTON(BUS-OH) -156 WARSAW (IN)	246	17209	75248
IN-OH	26 COLUMBUS(BUS-IN) -45 ELYRIA (OH)	256	31337	135461
IN-OH	121 PLYMOUTH (IN) -165 YOUNGSTOWN(BUS-OH)	259	19917	87652
IN-OH	53 GARY INTERNATIONAL AIRPORT (IN) -165 YOUNGSTOWN(BUS-OH)	266	23537	106247
IN-OH	24 CLEVELAND (OH) -59 HMI-WTG-DET (IN)	283	26250	104811
IN-OH	45 ELYRIA (OH) -121 PLYMOUTH (IN)	313	19320	76576
IN-OH	15 CANTON(BUS-OH) -121 PLYMOUTH (IN)	313	24069	103529
IN-OH	15 CANTON(BUS-OH) -53 GARY INTERNATIONAL AIRPORT (IN)	313	27543	123101
IN-OH	24 CLEVELAND (OH) -33 DEFIANCE (IN)	352	14254	57016
IN-OH	33 DEFIANCE (IN) -150 TOLEDO (OH)	370	5212	20343
IN-OH	1 AKRON(BUS-OH) -53 GARY INTERNATIONAL AIRPORT (IN)	371	31767	137141
IN-OH	26 COLUMBUS(BUS-IN) -150 TOLEDO (OH)	379	39395	169690
IN-OH	121 PLYMOUTH (IN) -134 SANDUSKY (OH)	384	20043	80667
IN-OH	10 BLOOMINGTON(BUS-IN) -45 ELYRIA (OH)	390	48187	210788
IN-OH	150 TOLEDO (OH) -156 WARSAW (IN)	500	18073	68965
IN-OH	50 FT. WAYNE(IN) -134 SANDUSKY (OH)	521	18116	76089
IN-OH	80 LAFAYETTE (IN) -165 YOUNGSTOWN(BUS-OH)	541	61668	274344
IN-OH	121 PLYMOUTH (IN) -150 TOLEDO (OH)	565	23997	92024
IN-OH	24 CLEVELAND (OH) -26 COLUMBUS(BUS-IN)	582	75053	323244
IN-OH	50 FT. WAYNE(IN) -154 WARREN(BUS-OH)	623	36539	162667
IN-OH	10 BLOOMINGTON(BUS-IN) -23 CINCINNATI (OH)	645	23041	107000

MWRRI
State of Indiana
Station to Station Origin-Destination Data

States	Station Pair	Riders	Revenue	Passenger Miles
IN-OH	23 CINCINNATI (OH) -26 COLUMBUS(BUS-IN)	649	20978	100540
IN-OH	30 DAYTON(BUS-OH) -156 WARSAW (IN)	770	59363	303357
IN-OH	15 CANTON(BUS-OH) -80 LAFAYETTE (IN)	856	97004	428145
IN-OH	30 DAYTON(BUS-OH) -121 PLYMOUTH (IN)	923	65262	340627
IN-OH	10 BLOOMINGTON(BUS-IN) -24 CLEVELAND (OH)	927	120398	524476
IN-OH	1 AKRON(BUS-OH) -80 LAFAYETTE (IN)	979	108770	467174
IN-OH	24 CLEVELAND (OH) -156 WARSAW (IN)	1077	68167	263860
IN-OH	27 COLUMBUS(BUS-OH) -105 MUNCIE(BUS-IN)	1146	115566	638510
IN-OH	23 CINCINNATI (OH) -59 HMI-WTG-DET (IN)	1236	104058	411651
IN-OH	23 CINCINNATI (OH) -80 LAFAYETTE (IN)	1325	59846	247796
IN-OH	24 CLEVELAND (OH) -158 WATERLOO (BUS-IN)	1461	80667	343379
IN-OH	24 CLEVELAND (OH) -121 PLYMOUTH (IN)	1663	116369	449077
IN-OH	15 CANTON(BUS-OH) -65 INDIANAPOLIS (IN)	1694	221390	972260
IN-OH	23 CINCINNATI (OH) -50 FT. WAYNE(IN)	2011	203986	844776
IN-OH	150 TOLEDO (OH) -158 WATERLOO (BUS-IN)	2015	67185	257897
IN-OH	45 ELYRIA (OH) -50 FT. WAYNE(IN)	2420	110503	438001
IN-OH	1 AKRON(BUS-OH) -65 INDIANAPOLIS (IN)	2719	349301	1498051
IN-OH	24 CLEVELAND (OH) -50 FT. WAYNE(IN)	9348	507918	1925623
IN-OH	23 CINCINNATI (OH) -65 INDIANAPOLIS (IN)	12615	362861	1425500
IN-OH	50 FT. WAYNE(IN) -150 TOLEDO (OH)	33700	944641	3336269
IN-WI	94 MARCELINE -147 STURGEON BAY(BUS-WI)	2	311	1385
IN-WI	78 LA CROSSE (WI) -94 MARCELINE	2	384	1746
IN-WI	94 MARCELINE -136 SHEBOYGAN(BUS-WI)	3	321	1600
IN-WI	94 MARCELINE -162 WEST BEND (WI)	3	405	1873
IN-WI	94 MARCELINE -148 STURTEVANT (WI)	4	388	1895
IN-WI	94 MARCELINE -96 MARINETTE(BUS-WI)	4	592	2714
IN-WI	65 INDIANAPOLIS (IN) -147 STURGEON BAY(BUS-WI)	4	471	1835
IN-WI	53 GARY INTERNATIONAL AIRPORT (IN) -147 STURGEON BAY(BUS-WI)	4	292	1076
IN-WI	12 BROOKFIELD (WI) -94 MARCELINE	6	634	2978
IN-WI	156 WARSAW (IN) -159 WATERTOWN (WI)	6	408	1557
IN-WI	52 GARY INTERNATIONAL AIRPORT -113 OCONOMOWOC (WI)	8	297	1105
IN-WI	10 BLOOMINGTON(BUS-IN) -113 OCONOMOWOC (WI)	8	678	2962
IN-WI	33 DEFIANCE (IN) -147 STURGEON BAY(BUS-WI)	8	943	3570
IN-WI	92 MANITOWOC(BUS-WI) -94 MARCELINE	10	1134	5799
IN-WI	80 LAFAYETTE (IN) -96 MARINETTE(BUS-WI)	10	995	4037
IN-WI	10 BLOOMINGTON(BUS-IN) -151 TOMAH (WI)	10	1276	5455
IN-WI	10 BLOOMINGTON(BUS-IN) -47 FOND DU LAC (WI)	11	1058	4482
IN-WI	80 LAFAYETTE (IN) -147 STURGEON BAY(BUS-WI)	11	1046	4007
IN-WI	121 PLYMOUTH (IN) -159 WATERTOWN (WI)	11	640	2436
IN-WI	65 INDIANAPOLIS (IN) -96 MARINETTE(BUS-WI)	12	1364	5574
IN-WI	53 GARY INTERNATIONAL AIRPORT (IN) -96 MARINETTE(BUS-WI)	12	860	3442
IN-WI	94 MARCELINE -160 WAUSAU(BUS-WI)	12	1745	8400
IN-WI	33 DEFIANCE (IN) -151 TOMAH (WI)	12	1417	5526
IN-WI	94 MARCELINE -146 STEVENS POINT(BUS-WI)	12	1728	8100
IN-WI	10 BLOOMINGTON(BUS-IN) -162 WEST BEND (WI)	13	1094	4725
IN-WI	33 DEFIANCE (IN) -96 MARINETTE(BUS-WI)	13	1518	6035
IN-WI	10 BLOOMINGTON(BUS-IN) -125 PORTAGE (WI)	14	1467	6206
IN-WI	10 BLOOMINGTON(BUS-IN) -116 OSHKOSH (WI)	14	1401	5874
IN-WI	149 TERRE HAUTE(BUS-IN) -164 WISCONSIN DELLS (WI)	14	1488	6397
IN-WI	33 DEFIANCE (IN) -164 WISCONSIN DELLS (WI)	14	1525	5912
IN-WI	149 TERRE HAUTE(BUS-IN) -159 WATERTOWN (WI)	15	1283	5255
IN-WI	101 MICHIGAN CITY (IN) -147 STURGEON BAY(BUS-WI)	15	1120	4235
IN-WI	147 STURGEON BAY(BUS-WI) -156 WARSAW (IN)	15	1519	5248
IN-WI	147 STURGEON BAY(BUS-WI) -158 WATERLOO (BUS-IN)	17	1728	6811
IN-WI	52 GARY INTERNATIONAL AIRPORT -78 LA CROSSE (WI)	17	1373	5480
IN-WI	52 GARY INTERNATIONAL AIRPORT -146 STEVENS POINT(BUS-WI)	17	1088	4515
IN-WI	113 OCONOMOWOC (WI) -149 TERRE HAUTE(BUS-IN)	17	1456	6027
IN-WI	52 GARY INTERNATIONAL AIRPORT -162 WEST BEND (WI)	18	681	2468
IN-WI	53 GARY INTERNATIONAL AIRPORT (IN) -113 OCONOMOWOC (WI)	18	663	2463
IN-WI	110 NEW CASTLE(BUS-IN) -162 WEST BEND (WI)	19	1673	7184
IN-WI	10 BLOOMINGTON(BUS-IN) -12 BROOKFIELD (WI)	19	1577	6918
IN-WI	94 MARCELINE -102 MILWAUKEE (WI)	20	2066	9992
IN-WI	33 DEFIANCE (IN) -159 WATERTOWN (WI)	20	1700	6543

MWRRI
State of Indiana
Station to Station Origin-Destination Data

States	Station Pair	Riders	Revenue	Passenger Miles
IN-WI	121 PLYMOUTH (IN) -147 STURGEON BAY(BUS-WI)	21	1899	6677
IN-WI	149 TERRE HAUTE(BUS-IN) -151 TOMAH (WI)	22	2692	11044
IN-WI	10 BLOOMINGTON(BUS-IN) -148 STURTEVANT (WI)	24	1647	7593
IN-WI	33 DEFIANCE (IN) -125 PORTAGE (WI)	24	2536	9647
IN-WI	96 MARINETTE(BUS-WI) -101 MICHIGAN CITY (IN)	25	1936	7865
IN-WI	151 TOMAH (WI) -158 WATERLOO (BUS-IN)	25	2773	11262
IN-WI	52 GARY INTERNATIONAL AIRPORT -160 WAUSAU(BUS-WI)	26	1716	7641
IN-WI	53 GARY INTERNATIONAL AIRPORT (IN) -78 LA CROSSE (WI)	27	2233	8914
IN-WI	125 PORTAGE (WI) -149 TERRE HAUTE(BUS-IN)	28	2944	12055
IN-WI	96 MARINETTE(BUS-WI) -121 PLYMOUTH (IN)	28	2566	9784
IN-WI	96 MARINETTE(BUS-WI) -156 WARSAW (IN)	28	2755	10500
IN-WI	78 LA CROSSE (WI) -149 TERRE HAUTE(BUS-IN)	29	3631	15722
IN-WI	96 MARINETTE(BUS-WI) -158 WATERLOO (BUS-IN)	31	3333	13813
IN-WI	121 PLYMOUTH (IN) -164 WISCONSIN DELLS (WI)	31	2456	9475
IN-WI	149 TERRE HAUTE(BUS-IN) -162 WEST BEND (WI)	34	2995	11907
IN-WI	78 LA CROSSE (WI) -80 LAFAYETTE (IN)	35	3740	15130
IN-WI	47 FOND DU LAC (WI) -149 TERRE HAUTE(BUS-IN)	35	3230	13230
IN-WI	80 LAFAYETTE (IN) -113 OCONOMOWOC (WI)	37	2539	9134
IN-WI	52 GARY INTERNATIONAL AIRPORT -92 MANITOWOC(BUS-WI)	37	1363	6949
IN-WI	59 HMI-WTG-DET (IN) -159 WATERTOWN (WI)	38	1541	5644
IN-WI	65 INDIANAPOLIS (IN) -159 WATERTOWN (WI)	39	3305	13219
IN-WI	52 GARY INTERNATIONAL AIRPORT -136 SHEBOYGAN(BUS-WI)	40	1362	6352
IN-WI	12 BROOKFIELD (WI) -26 COLUMBUS(BUS-IN)	41	3296	14203
IN-WI	47 FOND DU LAC (WI) -66 INDIANAPOLIS AIRPORT (IN)	41	3685	14295
IN-WI	26 COLUMBUS(BUS-IN) -47 FOND DU LAC (WI)	42	3993	16637
IN-WI	151 TOMAH (WI) -156 WARSAW (IN)	42	4074	15857
IN-WI	156 WARSAW (IN) -164 WISCONSIN DELLS (WI)	43	3695	14266
IN-WI	12 BROOKFIELD (WI) -52 GARY INTERNATIONAL AIRPORT	44	1797	5361
IN-WI	125 PORTAGE (WI) -158 WATERLOO (BUS-IN)	44	4247	16896
IN-WI	66 INDIANAPOLIS AIRPORT (IN) -162 WEST BEND (WI)	48	4106	15110
IN-WI	12 BROOKFIELD (WI) -110 NEW CASTLE(BUS-IN)	48	4284	16930
IN-WI	78 LA CROSSE (WI) -101 MICHIGAN CITY (IN)	50	4396	17792
IN-WI	59 HMI-WTG-DET (IN) -125 PORTAGE (WI)	50	2968	10824
IN-WI	12 BROOKFIELD (WI) -149 TERRE HAUTE(BUS-IN)	50	3979	16507
IN-WI	10 BLOOMINGTON(BUS-IN) -78 LA CROSSE (WI)	50	6536	28236
IN-WI	47 FOND DU LAC (WI) -52 GARY INTERNATIONAL AIRPORT	51	2443	8752
IN-WI	10 BLOOMINGTON(BUS-IN) -91 MADISON DANE AIRPORT	53	5222	22366
IN-WI	59 HMI-WTG-DET (IN) -164 WISCONSIN DELLS (WI)	53	3299	12462
IN-WI	52 GARY INTERNATIONAL AIRPORT -148 STURTEVANT (WI)	53	1119	4461
IN-WI	26 COLUMBUS(BUS-IN) -148 STURTEVANT (WI)	53	3618	16358
IN-WI	33 DEFIANCE (IN) -113 OCONOMOWOC (WI)	54	4376	16769
IN-WI	6 APPLETON (WI) -149 TERRE HAUTE(BUS-IN)	54	5846	22499
IN-WI	158 WATERLOO (BUS-IN) -159 WATERTOWN (WI)	57	4310	17555
IN-WI	101 MICHIGAN CITY (IN) -136 SHEBOYGAN(BUS-WI)	58	2324	10878
IN-WI	121 PLYMOUTH (IN) -151 TOMAH (WI)	59	5248	20423
IN-WI	66 INDIANAPOLIS AIRPORT (IN) -116 OSHKOSH (WI)	61	5720	22027
IN-WI	91 MADISON DANE AIRPORT -149 TERRE HAUTE(BUS-IN)	61	6142	24447
IN-WI	26 COLUMBUS(BUS-IN) -78 LA CROSSE (WI)	63	8081	34512
IN-WI	113 OCONOMOWOC (WI) -156 WARSAW (IN)	64	4072	14529
IN-WI	52 GARY INTERNATIONAL AIRPORT -116 OSHKOSH (WI)	67	3543	12615
IN-WI	158 WATERLOO (BUS-IN) -164 WISCONSIN DELLS (WI)	68	6653	26964
IN-WI	26 COLUMBUS(BUS-IN) -116 OSHKOSH (WI)	69	6896	28452
IN-WI	10 BLOOMINGTON(BUS-IN) -102 MILWAUKEE (WI)	70	5778	23902
IN-WI	43 EAU CLAIRE (BUS-WI) -80 LAFAYETTE (IN)	71	7883	33665
IN-WI	101 MICHIGAN CITY (IN) -113 OCONOMOWOC (WI)	72	3346	12294
IN-WI	65 INDIANAPOLIS (IN) -113 OCONOMOWOC (WI)	73	5878	23453
IN-WI	59 HMI-WTG-DET (IN) -151 TOMAH (WI)	76	5563	21309
IN-WI	12 BROOKFIELD (WI) -66 INDIANAPOLIS AIRPORT (IN)	77	6238	22792
IN-WI	113 OCONOMOWOC (WI) -121 PLYMOUTH (IN)	77	4288	15537
IN-WI	53 GARY INTERNATIONAL AIRPORT (IN) -146 STEVENS POINT(BUS-WI)	78	4987	20687
IN-WI	6 APPLETON (WI) -52 GARY INTERNATIONAL AIRPORT	79	4573	16194
IN-WI	116 OSHKOSH (WI) -149 TERRE HAUTE(BUS-IN)	79	7868	31279
IN-WI	53 GARY INTERNATIONAL AIRPORT (IN) -160 WAUSAU(BUS-WI)	80	5345	23795

MWRRI
State of Indiana
Station to Station Origin-Destination Data

States	Station Pair	Riders	Revenue	Passenger Miles
IN-WI	33 DEFIANCE (IN) -78 LA CROSSE (WI)	81	10121	40193
IN-WI	121 PLYMOUTH (IN) -125 PORTAGE (WI)	83	6308	23705
IN-WI	102 MILWAUKEE (WI) -110 NEW CASTLE(BUS-IN)	85	6334	28717
IN-WI	6 APPLETON (WI) -10 BLOOMINGTON(BUS-IN)	89	9469	39280
IN-WI	33 DEFIANCE (IN) -136 SHEBOYGAN(BUS-WI)	91	7329	29708
IN-WI	52 GARY INTERNATIONAL AIRPORT -56 GREEN BAY (WI)	91	6138	21587
IN-WI	56 GREEN BAY (WI) -149 TERRE HAUTE(BUS-IN)	92	10534	40863
IN-WI	59 HMI-WTG-DET (IN) -160 WAUSAU(BUS-WI)	92	6426	26944
IN-WI	148 STURTEVANT (WI) -149 TERRE HAUTE(BUS-IN)	94	6136	27450
IN-WI	53 GARY INTERNATIONAL AIRPORT (IN) -136 SHEBOYGAN(BUS-WI)	95	3230	15064
IN-WI	33 DEFIANCE (IN) -92 MANITOWOC(BUS-WI)	96	7911	34121
IN-WI	101 MICHIGAN CITY (IN) -162 WEST BEND (WI)	98	4584	16826
IN-WI	102 MILWAUKEE (WI) -105 MUNCIE(BUS-IN)	100	7564	35079
IN-WI	136 SHEBOYGAN(BUS-WI) -156 WARSAW (IN)	104	5852	25590
IN-WI	33 DEFIANCE (IN) -146 STEVENS POINT(BUS-WI)	105	11788	45574
IN-WI	59 HMI-WTG-DET (IN) -78 LA CROSSE (WI)	105	8552	33756
IN-WI	26 COLUMBUS(BUS-IN) -91 MADISON DANE AIRPORT	106	10429	43983
IN-WI	59 HMI-WTG-DET (IN) -136 SHEBOYGAN(BUS-WI)	106	3622	16078
IN-WI	10 BLOOMINGTON(BUS-IN) -56 GREEN BAY (WI)	107	12280	50189
IN-WI	78 LA CROSSE (WI) -158 WATERLOO (BUS-IN)	108	12699	52388
IN-WI	53 GARY INTERNATIONAL AIRPORT (IN) -162 WEST BEND (WI)	110	4539	15458
IN-WI	113 OCONOMOWOC (WI) -158 WATERLOO (BUS-IN)	110	8870	32437
IN-WI	33 DEFIANCE (IN) -160 WAUSAU(BUS-WI)	112	12906	52424
IN-WI	92 MANITOWOC(BUS-WI) -158 WATERLOO (BUS-IN)	112	8678	38389
IN-WI	59 HMI-WTG-DET (IN) -92 MANITOWOC(BUS-WI)	114	4334	20518
IN-WI	33 DEFIANCE (IN) -162 WEST BEND (WI)	117	9570	36240
IN-WI	12 BROOKFIELD (WI) -101 MICHIGAN CITY (IN)	117	4731	17784
IN-WI	6 APPLETON (WI) -26 COLUMBUS(BUS-IN)	119	12477	50974
IN-WI	78 LA CROSSE (WI) -156 WARSAW (IN)	123	13285	50962
IN-WI	47 FOND DU LAC (WI) -158 WATERLOO (BUS-IN)	125	10352	40847
IN-WI	26 COLUMBUS(BUS-IN) -102 MILWAUKEE (WI)	131	10314	43451
IN-WI	101 MICHIGAN CITY (IN) -148 STURTEVANT (WI)	131	3594	14977
IN-WI	26 COLUMBUS(BUS-IN) -56 GREEN BAY (WI)	133	15116	60898
IN-WI	33 DEFIANCE (IN) -148 STURTEVANT (WI)	134	8592	33941
IN-WI	53 GARY INTERNATIONAL AIRPORT (IN) -92 MANITOWOC(BUS-WI)	134	4932	25137
IN-WI	136 SHEBOYGAN(BUS-WI) -158 WATERLOO (BUS-IN)	136	10256	42568
IN-WI	121 PLYMOUTH (IN) -136 SHEBOYGAN(BUS-WI)	137	6844	30030
IN-WI	59 HMI-WTG-DET (IN) -146 STEVENS POINT(BUS-WI)	143	9643	37020
IN-WI	6 APPLETON (WI) -66 INDIANAPOLIS AIRPORT (IN)	145	14474	55347
IN-WI	101 MICHIGAN CITY (IN) -146 STEVENS POINT(BUS-WI)	146	10784	42982
IN-WI	65 INDIANAPOLIS (IN) -78 LA CROSSE (WI)	146	18245	74322
IN-WI	12 BROOKFIELD (WI) -33 DEFIANCE (IN)	146	11143	42556
IN-WI	33 DEFIANCE (IN) -47 FOND DU LAC (WI)	146	13303	49879
IN-WI	92 MANITOWOC(BUS-WI) -101 MICHIGAN CITY (IN)	149	6970	32316
IN-WI	116 OSHKOSH (WI) -158 WATERLOO (BUS-IN)	150	13123	51334
IN-WI	66 INDIANAPOLIS AIRPORT (IN) -91 MADISON DANE AIRPORT	150	13967	55097
IN-WI	80 LAFAYETTE (IN) -160 WAUSAU(BUS-WI)	161	15625	65447
IN-WI	146 STEVENS POINT(BUS-WI) -158 WATERLOO (BUS-IN)	168	17380	70594
IN-WI	91 MADISON DANE AIRPORT -158 WATERLOO (BUS-IN)	169	14629	58712
IN-WI	78 LA CROSSE (WI) -121 PLYMOUTH (IN)	175	17992	68266
IN-WI	101 MICHIGAN CITY (IN) -160 WAUSAU(BUS-WI)	176	13574	57925
IN-WI	102 MILWAUKEE (WI) -149 TERRE HAUTE(BUS-IN)	183	13432	57936
IN-WI	47 FOND DU LAC (WI) -53 GARY INTERNATIONAL AIRPORT (IN)	184	9097	31516
IN-WI	158 WATERLOO (BUS-IN) -160 WAUSAU(BUS-WI)	185	19638	83801
IN-WI	33 DEFIANCE (IN) -116 OSHKOSH (WI)	186	17844	66534
IN-WI	52 GARY INTERNATIONAL AIRPORT -102 MILWAUKEE (WI)	190	5733	20520
IN-WI	59 HMI-WTG-DET (IN) -162 WEST BEND (WI)	192	7605	25736
IN-WI	47 FOND DU LAC (WI) -101 MICHIGAN CITY (IN)	199	11262	39906
IN-WI	52 GARY INTERNATIONAL AIRPORT -91 MADISON DANE AIRPORT	208	12384	39844
IN-WI	12 BROOKFIELD (WI) -53 GARY INTERNATIONAL AIRPORT (IN)	208	7802	25400
IN-WI	158 WATERLOO (BUS-IN) -162 WEST BEND (WI)	209	16747	61873
IN-WI	33 DEFIANCE (IN) -91 MADISON DANE AIRPORT	211	20037	76520
IN-WI	156 WARSAW (IN) -162 WEST BEND (WI)	212	13237	48388

MWRRI
State of Indiana
Station to Station Origin-Destination Data

States	Station Pair	Riders	Revenue	Passenger Miles
IN-WI	156 WARSAW (IN) -160 WAUSAU(BUS-WI)	216	20556	83247
IN-WI	56 GREEN BAY (WI) -158 WATERLOO (BUS-IN)	218	22262	85342
IN-WI	92 MANITOWOC(BUS-WI) -156 WARSAW (IN)	236	14345	64750
IN-WI	6 APPLETON (WI) -33 DEFIANCE (IN)	237	24013	89049
IN-WI	121 PLYMOUTH (IN) -162 WEST BEND (WI)	242	13535	49083
IN-WI	80 LAFAYETTE (IN) -146 STEVENS POINT(BUS-WI)	244	22804	90596
IN-WI	146 STEVENS POINT(BUS-WI) -156 WARSAW (IN)	261	23997	91838
IN-WI	80 LAFAYETTE (IN) -136 SHEBOYGAN(BUS-WI)	264	16160	69903
IN-WI	66 INDIANAPOLIS AIRPORT (IN) -102 MILWAUKEE (WI)	265	20040	74873
IN-WI	12 BROOKFIELD (WI) -121 PLYMOUTH (IN)	278	13623	51175
IN-WI	148 STURTEVANT (WI) -156 WARSAW (IN)	278	12033	47610
IN-WI	53 GARY INTERNATIONAL AIRPORT (IN) -116 OSHKOSH (WI)	280	15172	52592
IN-WI	80 LAFAYETTE (IN) -92 MANITOWOC(BUS-WI)	299	18870	87982
IN-WI	53 GARY INTERNATIONAL AIRPORT (IN) -148 STURTEVANT (WI)	299	6311	25153
IN-WI	59 HMI-WTG-DET (IN) -148 STURTEVANT (WI)	301	6318	23188
IN-WI	12 BROOKFIELD (WI) -158 WATERLOO (BUS-IN)	304	20707	84187
IN-WI	101 MICHIGAN CITY (IN) -102 MILWAUKEE (WI)	307	10628	42425
IN-WI	59 HMI-WTG-DET (IN) -116 OSHKOSH (WI)	311	16862	56271
IN-WI	33 DEFIANCE (IN) -102 MILWAUKEE (WI)	325	22855	90434
IN-WI	12 BROOKFIELD (WI) -156 WARSAW (IN)	339	18768	70827
IN-WI	50 FT. WAYNE(IN) -159 WATERTOWN (WI)	343	25044	95975
IN-WI	6 APPLETON (WI) -158 WATERLOO (BUS-IN)	343	31947	123920
IN-WI	92 MANITOWOC(BUS-WI) -121 PLYMOUTH (IN)	349	18865	86967
IN-WI	121 PLYMOUTH (IN) -160 WAUSAU(BUS-WI)	351	31492	126573
IN-WI	56 GREEN BAY (WI) -59 HMI-WTG-DET (IN)	354	24486	81070
IN-WI	148 STURTEVANT (WI) -158 WATERLOO (BUS-IN)	363	20322	86779
IN-WI	6 APPLETON (WI) -53 GARY INTERNATIONAL AIRPORT (IN)	368	24013	75888
IN-WI	121 PLYMOUTH (IN) -148 STURTEVANT (WI)	377	13866	54983
IN-WI	80 LAFAYETTE (IN) -162 WEST BEND (WI)	380	25839	94150
IN-WI	47 FOND DU LAC (WI) -156 WARSAW (IN)	381	27363	98200
IN-WI	65 INDIANAPOLIS (IN) -136 SHEBOYGAN(BUS-WI)	387	31367	131052
IN-WI	121 PLYMOUTH (IN) -146 STEVENS POINT(BUS-WI)	394	33945	128716
IN-WI	12 BROOKFIELD (WI) -59 HMI-WTG-DET (IN)	402	13737	46276
IN-WI	101 MICHIGAN CITY (IN) -116 OSHKOSH (WI)	408	25788	88840
IN-WI	50 FT. WAYNE(IN) -78 LA CROSSE (WI)	423	48405	192328
IN-WI	47 FOND DU LAC (WI) -80 LAFAYETTE (IN)	424	31463	117855
IN-WI	91 MADISON DANE AIRPORT -101 MICHIGAN CITY (IN)	427	27176	94780
IN-WI	53 GARY INTERNATIONAL AIRPORT (IN) -56 GREEN BAY (WI)	433	31338	102165
IN-WI	65 INDIANAPOLIS (IN) -160 WAUSAU(BUS-WI)	434	51012	208078
IN-WI	56 GREEN BAY (WI) -101 MICHIGAN CITY (IN)	474	36633	126174
IN-WI	59 HMI-WTG-DET (IN) -91 MADISON DANE AIRPORT	483	26198	89333
IN-WI	6 APPLETON (WI) -101 MICHIGAN CITY (IN)	486	34117	114602
IN-WI	47 FOND DU LAC (WI) -121 PLYMOUTH (IN)	511	33159	119017
IN-WI	50 FT. WAYNE(IN) -151 TOMAH (WI)	526	55788	217296
IN-WI	65 INDIANAPOLIS (IN) -92 MANITOWOC(BUS-WI)	533	43422	196184
IN-WI	50 FT. WAYNE(IN) -125 PORTAGE (WI)	534	49531	187524
IN-WI	47 FOND DU LAC (WI) -65 INDIANAPOLIS (IN)	565	51145	198929
IN-WI	80 LAFAYETTE (IN) -148 STURTEVANT (WI)	571	26764	108976
IN-WI	12 BROOKFIELD (WI) -80 LAFAYETTE (IN)	577	36282	132193
IN-WI	6 APPLETON (WI) -80 LAFAYETTE (IN)	603	50392	188838
IN-WI	80 LAFAYETTE (IN) -116 OSHKOSH (WI)	632	50316	186462
IN-WI	53 GARY INTERNATIONAL AIRPORT (IN) -91 MADISON DANE AIRPORT	634	36951	121638
IN-WI	53 GARY INTERNATIONAL AIRPORT (IN) -102 MILWAUKEE (WI)	642	18866	69295
IN-WI	56 GREEN BAY (WI) -156 WARSAW (IN)	662	59125	213984
IN-WI	6 APPLETON (WI) -156 WARSAW (IN)	671	58372	196515
IN-WI	116 OSHKOSH (WI) -156 WARSAW (IN)	717	56879	197140
IN-WI	56 GREEN BAY (WI) -80 LAFAYETTE (IN)	729	67356	249883
IN-WI	65 INDIANAPOLIS (IN) -146 STEVENS POINT(BUS-WI)	733	85101	327070
IN-WI	50 FT. WAYNE(IN) -164 WISCONSIN DELLS (WI)	734	72448	270141
IN-WI	91 MADISON DANE AIRPORT -156 WARSAW (IN)	742	58772	207121
IN-WI	102 MILWAUKEE (WI) -121 PLYMOUTH (IN)	769	32903	130754
IN-WI	65 INDIANAPOLIS (IN) -148 STURTEVANT (WI)	771	51051	204266
IN-WI	80 LAFAYETTE (IN) -91 MADISON DANE AIRPORT	851	69264	254472

MWRRI
State of Indiana
Station to Station Origin-Destination Data

States	Station Pair	Riders	Revenue	Passenger Miles
IN-WI	56 GREEN BAY (WI) -121 PLYMOUTH (IN)	977	80943	291160
IN-WI	102 MILWAUKEE (WI) -156 WARSAW (IN)	985	48426	192007
IN-WI	65 INDIANAPOLIS (IN) -162 WEST BEND (WI)	1023	88621	329435
IN-WI	65 INDIANAPOLIS (IN) -116 OSHKOSH (WI)	1040	99339	383577
IN-WI	116 OSHKOSH (WI) -121 PLYMOUTH (IN)	1052	77452	263074
IN-WI	91 MADISON DANE AIRPORT -121 PLYMOUTH (IN)	1092	80124	277264
IN-WI	6 APPLETON (WI) -121 PLYMOUTH (IN)	1103	90436	295530
IN-WI	80 LAFAYETTE (IN) -102 MILWAUKEE (WI)	1268	70662	272581
IN-WI	6 APPLETON (WI) -65 INDIANAPOLIS (IN)	1410	142354	545755
IN-WI	59 HMI-WTG-DET (IN) -102 MILWAUKEE (WI)	1569	42409	158491
IN-WI	50 FT. WAYNE(IN) -113 OCONOMOWOC (WI)	1732	128917	460716
IN-WI	102 MILWAUKEE (WI) -158 WATERLOO (BUS-IN)	1888	116915	496501
IN-WI	12 BROOKFIELD (WI) -65 INDIANAPOLIS (IN)	1939	161683	587488
IN-WI	65 INDIANAPOLIS (IN) -91 MADISON DANE AIRPORT	2048	193202	763865
IN-WI	50 FT. WAYNE(IN) -148 STURTEVANT (WI)	2087	110944	438241
IN-WI	50 FT. WAYNE(IN) -162 WEST BEND (WI)	2569	200636	685837
IN-WI	12 BROOKFIELD (WI) -50 FT. WAYNE(IN)	3791	247643	940155
IN-WI	47 FOND DU LAC (WI) -50 FT. WAYNE(IN)	3891	332132	1155610
IN-WI	65 INDIANAPOLIS (IN) -102 MILWAUKEE (WI)	4174	320332	1206427
IN-WI	50 FT. WAYNE(IN) -91 MADISON DANE AIRPORT	5311	478918	1688826
IN-WI	6 APPLETON (WI) -50 FT. WAYNE(IN)	5347	530036	1775255
IN-WI	50 FT. WAYNE(IN) -116 OSHKOSH (WI)	5618	502598	1764084
IN-WI	50 FT. WAYNE(IN) -56 GREEN BAY (WI)	6096	643016	2206643
IN-WI	50 FT. WAYNE(IN) -102 MILWAUKEE (WI)	9509	562234	2225199
KS-IA	111 NEWTON (IA) -152 TOPEKA(BUS-KS)	41	5714	28425
KS-IA	82 LAWRENCE(BUS-KS) -131 ROCK ISLAND (IA)	42	4356	22212
KS-IA	131 ROCK ISLAND (IA) -152 TOPEKA(BUS-KS)	52	5637	28461
KS-IA	82 LAWRENCE(BUS-KS) -111 NEWTON (IA)	63	8584	41823
KS-IA	67 IOWA CITY (IA) -82 LAWRENCE(BUS-KS)	78	9526	45055
KS-IA	67 IOWA CITY (IA) -152 TOPEKA(BUS-KS)	92	11324	55692
KS-IL	54 GLENVIEW (IL) -82 LAWRENCE(BUS-KS)	11	1268	6215
KS-IL	54 GLENVIEW (IL) -152 TOPEKA(BUS-KS)	11	1232	6513
KS-IL	82 LAWRENCE(BUS-KS) -100 MENDOTA (IL)	19	1773	9129
KS-IL	41 DWIGHT (IL) -82 LAWRENCE(BUS-KS)	21	2212	11088
KS-IL	76 KEWANEE (IL) -82 LAWRENCE(BUS-KS)	22	1358	7103
KS-IL	100 MENDOTA (IL) -152 TOPEKA(BUS-KS)	22	2194	11458
KS-IL	76 KEWANEE (IL) -152 TOPEKA(BUS-KS)	26	1740	9311
KS-IL	41 DWIGHT (IL) -152 TOPEKA(BUS-KS)	27	2887	14844
KS-IL	82 LAWRENCE(BUS-KS) -120 PLANO (IL)	29	2889	14936
KS-IL	82 LAWRENCE(BUS-KS) -126 PRINCETON (IL)	30	2717	14112
KS-IL	82 LAWRENCE(BUS-KS) -86 LINCOLN (IL)	32	2911	14473
KS-IL	120 PLANO (IL) -152 TOPEKA(BUS-KS)	35	3612	18998
KS-IL	126 PRINCETON (IL) -152 TOPEKA(BUS-KS)	37	3383	17920
KS-IL	82 LAWRENCE(BUS-KS) -90 MACOMB (IL)	37	2389	12433
KS-IL	86 LINCOLN (IL) -152 TOPEKA(BUS-KS)	40	3766	19045
KS-IL	90 MACOMB (IL) -152 TOPEKA(BUS-KS)	41	2820	15089
KS-IL	82 LAWRENCE(BUS-KS) -122 PONTIAC (IL)	51	5161	26005
KS-IL	17 CARLINVILLE (IL) -82 LAWRENCE(BUS-KS)	52	3994	19801
KS-IL	74 KANKAKEE (IL) -82 LAWRENCE(BUS-KS)	54	6653	33881
KS-IL	21 CHAMPAIGN-URBANA (IL) -82 LAWRENCE(BUS-KS)	55	7733	38451
KS-IL	122 PONTIAC (IL) -152 TOPEKA(BUS-KS)	59	6099	31548
KS-IL	17 CARLINVILLE (IL) -152 TOPEKA(BUS-KS)	60	4784	24333
KS-IL	82 LAWRENCE(BUS-KS) -127 QUINCY (IL)	63	4801	24768
KS-IL	74 KANKAKEE (IL) -152 TOPEKA(BUS-KS)	67	8396	43677
KS-IL	82 LAWRENCE(BUS-KS) -128 RANTOUL (IL)	68	9349	46677
KS-IL	82 LAWRENCE(BUS-KS) -153 UPPER ALTON (IL)	69	4789	23736
KS-IL	127 QUINCY (IL) -152 TOPEKA(BUS-KS)	73	5822	30656
KS-IL	152 TOPEKA(BUS-KS) -153 UPPER ALTON (IL)	87	6362	32199
KS-IL	82 LAWRENCE(BUS-KS) -107 NAPERVILLE (IL)	175	18529	94399
KS-IL	13 BTN-NORMAL (IL) -82 LAWRENCE(BUS-KS)	178	17687	85312
KS-IL	13 BTN-NORMAL (IL) -152 TOPEKA(BUS-KS)	179	17545	90452
KS-IL	82 LAWRENCE(BUS-KS) -139 SPRINGFIELD (IL)	186	16451	77752
KS-IL	107 NAPERVILLE (IL) -152 TOPEKA(BUS-KS)	213	23358	120863

MWRRI
State of Indiana
Station to Station Origin-Destination Data

States	Station Pair	Riders	Revenue	Passenger Miles
KS-IL	62 HOMEWOOD (IL) -82 LAWRENCE(BUS-KS)	221	26370	130675
KS-IL	139 SPRINGFIELD (IL) -152 TOPEKA(BUS-KS)	224	20657	99536
KS-IL	62 HOMEWOOD (IL) -152 TOPEKA(BUS-KS)	233	27312	144051
KS-IL	71 JOLIET (IL) -82 LAWRENCE(BUS-KS)	256	28762	144652
KS-IL	71 JOLIET (IL) -152 TOPEKA(BUS-KS)	297	34155	175893
KS-IL	22 CHICAGO (IL) -82 LAWRENCE(BUS-KS)	575	64939	324926
KS-IL	22 CHICAGO (IL) -152 TOPEKA(BUS-KS)	701	82383	415340
KS-IN	59 HMI-WTG-DET (IN) -82 LAWRENCE(BUS-KS)	6	686	3519
KS-IN	52 GARY INTERNATIONAL AIRPORT -82 LAWRENCE(BUS-KS)	7	776	3997
KS-IN	52 GARY INTERNATIONAL AIRPORT -152 TOPEKA(BUS-KS)	7	805	4241
KS-IN	59 HMI-WTG-DET (IN) -152 TOPEKA(BUS-KS)	8	937	4914
KS-IN	80 LAFAYETTE (IN) -82 LAWRENCE(BUS-KS)	26	3658	18232
KS-IN	53 GARY INTERNATIONAL AIRPORT (IN) -82 LAWRENCE(BUS-KS)	27	3091	15925
KS-IN	53 GARY INTERNATIONAL AIRPORT (IN) -152 TOPEKA(BUS-KS)	27	3218	16949
KS-IN	82 LAWRENCE(BUS-KS) -156 WARSAW (IN)	29	4007	19851
KS-IN	152 TOPEKA(BUS-KS) -156 WARSAW (IN)	33	4639	23449
KS-IN	82 LAWRENCE(BUS-KS) -121 PLYMOUTH (IN)	39	5112	25591
KS-IN	82 LAWRENCE(BUS-KS) -101 MICHIGAN CITY (IN)	43	5154	26453
KS-IN	121 PLYMOUTH (IN) -152 TOPEKA(BUS-KS)	45	6008	30705
KS-IN	101 MICHIGAN CITY (IN) -152 TOPEKA(BUS-KS)	46	5687	29813
KS-MI	8 BANGOR (MI) -82 LAWRENCE(BUS-KS)	10	1382	6579
KS-MI	82 LAWRENCE(BUS-KS) -112 NILES (MI)	18	2274	11683
KS-MI	82 LAWRENCE(BUS-KS) -143 ST. JOSEPH/BENTON HARBOR (BUS-MI)	23	3182	15417
KS-MI	112 NILES (MI) -152 TOPEKA(BUS-KS)	24	3110	16302
KS-MI	37 DOWAGIAC (MI) -82 LAWRENCE(BUS-KS)	25	3202	16657
KS-MI	143 ST. JOSEPH/BENTON HARBOR (BUS-MI) -152 TOPEKA(BUS-KS)	26	3590	17766
KS-MI	37 DOWAGIAC (MI) -152 TOPEKA(BUS-KS)	31	4103	21765
KS-MI	73 KALAMAZOO (MI) -82 LAWRENCE(BUS-KS)	54	7295	37941
KS-MO	58 HERMANN (MO) -82 LAWRENCE(BUS-KS)	182	8477	43753
KS-MO	82 LAWRENCE(BUS-KS) -84 LEES SUMMIT (MO)	187	1889	11586
KS-MO	58 HERMANN (MO) -152 TOPEKA(BUS-KS)	195	9630	52043
KS-MO	84 LEES SUMMIT (MO) -152 TOPEKA(BUS-KS)	205	2641	18214
KS-MO	82 LAWRENCE(BUS-KS) -157 WASHINGTON (MO)	224	11739	60313
KS-MO	82 LAWRENCE(BUS-KS) -135 SEDALIA (MO)	233	5817	30693
KS-MO	135 SEDALIA (MO) -152 TOPEKA(BUS-KS)	233	6575	37032
KS-MO	152 TOPEKA(BUS-KS) -157 WASHINGTON (MO)	257	14296	76115
KS-MO	82 LAWRENCE(BUS-KS) -155 WARRENSBURG (MO)	298	5679	30731
KS-MO	152 TOPEKA(BUS-KS) -155 WARRENSBURG (MO)	317	6938	41164
KS-MO	77 KIRKWOOD (MO) -82 LAWRENCE(BUS-KS)	324	19924	99717
KS-MO	77 KIRKWOOD (MO) -152 TOPEKA(BUS-KS)	393	25640	131809
KS-MO	70 JEFFERSON (MO) -82 LAWRENCE(BUS-KS)	413	15526	80980
KS-MO	70 JEFFERSON (MO) -152 TOPEKA(BUS-KS)	481	19669	107336
KS-MO	64 INDEPENDENCE (MO) -82 LAWRENCE(BUS-KS)	644	4321	31563
KS-MO	64 INDEPENDENCE (MO) -152 TOPEKA(BUS-KS)	653	6240	49632
KS-MO	82 LAWRENCE(BUS-KS) -144 ST. LOUIS (MO)	1156	75323	370986
KS-MO	144 ST. LOUIS (MO) -152 TOPEKA(BUS-KS)	1347	92983	468707
KS-WI	152 TOPEKA(BUS-KS) -162 WEST BEND (WI)	3	370	1825
KS-WI	82 LAWRENCE(BUS-KS) -113 OCONOMOWOC (WI)	6	831	4045
KS-WI	82 LAWRENCE(BUS-KS) -162 WEST BEND (WI)	8	1084	5244
KS-WI	12 BROOKFIELD (WI) -82 LAWRENCE(BUS-KS)	13	1797	8799
KS-WI	12 BROOKFIELD (WI) -152 TOPEKA(BUS-KS)	15	2141	10706
KS-WI	82 LAWRENCE(BUS-KS) -148 STURTEVANT (WI)	25	3079	15615
KS-WI	148 STURTEVANT (WI) -152 TOPEKA(BUS-KS)	28	3562	18450
KS-WI	82 LAWRENCE(BUS-KS) -102 MILWAUKEE (WI)	49	6398	32139
KS-WI	102 MILWAUKEE (WI) -152 TOPEKA(BUS-KS)	56	7397	37929
KY-IA	88 LOUISVILLE(BUS-KY) -104 MT. PLEASANT (IA)	108	13614	71126
KY-IA	14 BURLINGTON (IA) -88 LOUISVILLE(BUS-KY)	148	18037	93191
KY-IA	88 LOUISVILLE(BUS-KY) -117 OTTUMWA (IA)	152	20595	107331
KY-IA	48 FORT MADISON (IA) -88 LOUISVILLE(BUS-KY)	158	19201	99203
KY-IA	67 IOWA CITY (IA) -88 LOUISVILLE(BUS-KY)	780	84234	418004
KY-IL	88 LOUISVILLE(BUS-KY) -98 MATTOON (IL)	1	103	497
KY-IL	88 LOUISVILLE(BUS-KY) -128 RANTOUL (IL)	1	117	573
KY-IL	21 CHAMPAIGN-URBANA (IL) -85 LEXINGTON(BUS-KY)	3	379	1736

MWRRI
State of Indiana
Station to Station Origin-Destination Data

States	Station Pair	Riders	Revenue	Passenger Miles
KY-IL	85 LEXINGTON(BUS-KY) -128 RANTOUL (IL)	5	559	2567
KY-IL	76 KEWANEE (IL) -85 LEXINGTON(BUS-KY)	39	5082	24733
KY-IL	85 LEXINGTON(BUS-KY) -86 LINCOLN (IL)	44	5098	24229
KY-IL	85 LEXINGTON(BUS-KY) -122 PONTIAC (IL)	45	4603	21850
KY-IL	51 GALESBURG (IL) -85 LEXINGTON(BUS-KY)	50	6863	33441
KY-IL	85 LEXINGTON(BUS-KY) -126 PRINCETON (IL)	58	5942	28654
KY-IL	86 LINCOLN (IL) -88 LOUISVILLE(BUS-KY)	60	5554	28293
KY-IL	88 LOUISVILLE(BUS-KY) -90 MACOMB (IL)	66	7944	41053
KY-IL	76 KEWANEE (IL) -88 LOUISVILLE(BUS-KY)	84	8983	46598
KY-IL	51 GALESBURG (IL) -88 LOUISVILLE(BUS-KY)	115	12967	67121
KY-IL	88 LOUISVILLE(BUS-KY) -122 PONTIAC (IL)	120	9463	48690
KY-IL	88 LOUISVILLE(BUS-KY) -126 PRINCETON (IL)	123	9874	51716
KY-IL	85 LEXINGTON(BUS-KY) -139 SPRINGFIELD (IL)	136	16649	78750
KY-IL	88 LOUISVILLE(BUS-KY) -127 QUINCY (IL)	231	30532	157386
KY-IL	85 LEXINGTON(BUS-KY) -100 MENDOTA (IL)	250	24775	119191
KY-IL	13 BTN-NORMAL (IL) -85 LEXINGTON(BUS-KY)	277	30440	143619
KY-IL	85 LEXINGTON(BUS-KY) -120 PLANO (IL)	294	27296	130940
KY-IL	88 LOUISVILLE(BUS-KY) -139 SPRINGFIELD (IL)	337	37145	168319
KY-IL	13 BTN-NORMAL (IL) -88 LOUISVILLE(BUS-KY)	397	38309	174338
KY-IL	54 GLENVIEW (IL) -85 LEXINGTON(BUS-KY)	658	57094	269648
KY-IL	41 DWIGHT (IL) -88 LOUISVILLE(BUS-KY)	846	64590	328269
KY-IL	74 KANKAKEE (IL) -85 LEXINGTON(BUS-KY)	930	89328	416714
KY-IL	71 JOLIET (IL) -85 LEXINGTON(BUS-KY)	942	92030	406062
KY-IL	17 CARLINVILLE (IL) -88 LOUISVILLE(BUS-KY)	954	100221	514412
KY-IL	88 LOUISVILLE(BUS-KY) -100 MENDOTA (IL)	1064	80500	422342
KY-IL	88 LOUISVILLE(BUS-KY) -120 PLANO (IL)	1215	84467	444870
KY-IL	88 LOUISVILLE(BUS-KY) -153 UPPER ALTON (IL)	2182	245807	1247954
KY-IL	85 LEXINGTON(BUS-KY) -107 NAPERVILLE (IL)	2669	245365	1126364
KY-IL	54 GLENVIEW (IL) -88 LOUISVILLE(BUS-KY)	2803	186308	927938
KY-IL	62 HOMEWOOD (IL) -85 LEXINGTON(BUS-KY)	3347	295780	1392027
KY-IL	74 KANKAKEE (IL) -88 LOUISVILLE(BUS-KY)	3797	276267	1401028
KY-IL	71 JOLIET (IL) -88 LOUISVILLE(BUS-KY)	4240	297509	1492523
KY-IL	22 CHICAGO (IL) -85 LEXINGTON(BUS-KY)	6592	580761	2590646
KY-IL	88 LOUISVILLE(BUS-KY) -107 NAPERVILLE (IL)	11171	749739	3831667
KY-IL	22 CHICAGO (IL) -88 LOUISVILLE(BUS-KY)	23431	1506125	7357271
KY-IL	62 HOMEWOOD (IL) -88 LOUISVILLE(BUS-KY)	33952	2672740	11441117
KY-IN	52 GARY INTERNATIONAL AIRPORT -88 LOUISVILLE(BUS-KY)	4	231	1256
KY-IN	52 GARY INTERNATIONAL AIRPORT -85 LEXINGTON(BUS-KY)	7	545	2630
KY-IN	53 GARY INTERNATIONAL AIRPORT (IN) -88 LOUISVILLE(BUS-KY)	20	1110	5727
KY-IN	53 GARY INTERNATIONAL AIRPORT (IN) -85 LEXINGTON(BUS-KY)	24	1835	8855
KY-IN	66 INDIANAPOLIS AIRPORT (IN) -85 LEXINGTON(BUS-KY)	43	1510	8360
KY-IN	80 LAFAYETTE (IN) -88 LOUISVILLE(BUS-KY)	97	2876	17931
KY-IN	33 DEFIANCE (IN) -85 LEXINGTON(BUS-KY)	111	13303	59916
KY-IN	80 LAFAYETTE (IN) -85 LEXINGTON(BUS-KY)	126	7151	33136
KY-IN	59 HMI-WTG-DET (IN) -88 LOUISVILLE(BUS-KY)	202	12986	66661
KY-IN	88 LOUISVILLE(BUS-KY) -158 WATERLOO (BUS-IN)	203	17950	90670
KY-IN	85 LEXINGTON(BUS-KY) -101 MICHIGAN CITY (IN)	268	25394	119610
KY-IN	59 HMI-WTG-DET (IN) -85 LEXINGTON(BUS-KY)	286	25012	116834
KY-IN	33 DEFIANCE (IN) -88 LOUISVILLE(BUS-KY)	354	34240	163362
KY-IN	88 LOUISVILLE(BUS-KY) -101 MICHIGAN CITY (IN)	366	29672	134263
KY-IN	66 INDIANAPOLIS AIRPORT (IN) -88 LOUISVILLE(BUS-KY)	478	6012	55437
KY-IN	85 LEXINGTON(BUS-KY) -156 WARSAW (IN)	689	68073	314813
KY-IN	65 INDIANAPOLIS (IN) -85 LEXINGTON(BUS-KY)	1008	40723	190486
KY-IN	88 LOUISVILLE(BUS-KY) -156 WARSAW (IN)	1054	91050	398482
KY-IN	85 LEXINGTON(BUS-KY) -121 PLYMOUTH (IN)	1388	128268	599587
KY-IN	88 LOUISVILLE(BUS-KY) -121 PLYMOUTH (IN)	2111	167282	745269
KY-MI	85 LEXINGTON(BUS-KY) -112 NILES (MI)	18	1748	8413
KY-MI	88 LOUISVILLE(BUS-KY) -112 NILES (MI)	27	1896	10001
KY-MI	8 BANGOR (MI) -85 LEXINGTON(BUS-KY)	89	10393	45078
KY-MI	8 BANGOR (MI) -88 LOUISVILLE(BUS-KY)	91	8598	39299
KY-MI	85 LEXINGTON(BUS-KY) -143 ST. JOSEPH/BENTON HARBOR (BUS-MI)	130	14177	62513
KY-MI	88 LOUISVILLE(BUS-KY) -143 ST. JOSEPH/BENTON HARBOR (BUS-MI)	138	11849	55500
KY-MI	2 ALBION (MI) -85 LEXINGTON(BUS-KY)	175	20165	101352

MWRRI
State of Indiana
Station to Station Origin-Destination Data

States	Station Pair	Riders	Revenue	Passenger Miles
KY-MI	37 DOWAGIAC (MI) -85 LEXINGTON(BUS-KY)	184	18862	91119
KY-MI	9 BATTLE CREEK (MI) -85 LEXINGTON(BUS-KY)	189	20830	104724
KY-MI	40 DURAND (MI) -88 LOUISVILLE(BUS-KY)	205	21686	113224
KY-MI	2 ALBION (MI) -88 LOUISVILLE(BUS-KY)	333	30585	166382
KY-MI	81 LAPEER (MI) -88 LOUISVILLE(BUS-KY)	358	40316	210971
KY-MI	73 KALAMAZOO (MI) -85 LEXINGTON(BUS-KY)	395	43260	209902
KY-MI	37 DOWAGIAC (MI) -88 LOUISVILLE(BUS-KY)	491	38968	204644
KY-MI	61 HOLLAND (MI) -85 LEXINGTON(BUS-KY)	578	72949	352659
KY-MI	73 KALAMAZOO (MI) -88 LOUISVILLE(BUS-KY)	662	62942	300094
KY-MI	5 ANN ARBOR (MI) -88 LOUISVILLE(BUS-KY)	863	86402	481298
KY-MI	4 ANCHORVILLE(BUS-MI) -88 LOUISVILLE(BUS-KY)	886	98498	559905
KY-MI	9 BATTLE CREEK (MI) -88 LOUISVILLE(BUS-KY)	936	85772	444577
KY-MI	68 JACKSON (MI) -88 LOUISVILLE(BUS-KY)	1071	101020	556945
KY-MI	55 GRAND RAPIDS (MI) -85 LEXINGTON(BUS-KY)	1160	137726	678567
KY-MI	61 HOLLAND (MI) -88 LOUISVILLE(BUS-KY)	1328	147355	704913
KY-MI	31 DEARBORN (MI) -88 LOUISVILLE(BUS-KY)	1390	147449	817203
KY-MI	46 FLINT (MI) -88 LOUISVILLE(BUS-KY)	1391	150448	794147
KY-MI	35 DETROIT (MI) -88 LOUISVILLE(BUS-KY)	1579	170171	942458
KY-MI	42 EAST LANSING (MI) -88 LOUISVILLE(BUS-KY)	1769	174457	925274
KY-MI	55 GRAND RAPIDS (MI) -88 LOUISVILLE(BUS-KY)	2749	285046	1390772
KY-MO	79 LA PLATA (MO) -88 LOUISVILLE(BUS-KY)	11	1456	7503
KY-MO	88 LOUISVILLE(BUS-KY) -144 ST. LOUIS (MO)	9008	1065240	5368727
KY-OH	88 LOUISVILLE(BUS-KY) -134 SANDUSKY (OH)	667	80237	375661
KY-OH	88 LOUISVILLE(BUS-KY) -150 TOLEDO (OH)	2081	230074	1073614
KY-OH	23 CINCINNATI (OH) -88 LOUISVILLE(BUS-KY)	8714	395197	1943227
KY-WI	85 LEXINGTON(BUS-KY) -116 OSHKOSH (WI)	12	1503	6477
KY-WI	88 LOUISVILLE(BUS-KY) -116 OSHKOSH (WI)	54	6356	25782
KY-WI	88 LOUISVILLE(BUS-KY) -151 TOMAH (WI)	74	9440	42847
KY-WI	85 LEXINGTON(BUS-KY) -125 PORTAGE (WI)	75	10319	44720
KY-WI	88 LOUISVILLE(BUS-KY) -164 WISCONSIN DELLS (WI)	86	10029	45894
KY-WI	85 LEXINGTON(BUS-KY) -159 WATERTOWN (WI)	96	11243	50074
KY-WI	85 LEXINGTON(BUS-KY) -113 OCONOMOWOC (WI)	106	12136	54125
KY-WI	47 FOND DU LAC (WI) -85 LEXINGTON(BUS-KY)	140	17426	75782
KY-WI	88 LOUISVILLE(BUS-KY) -125 PORTAGE (WI)	150	17131	77522
KY-WI	78 LA CROSSE (WI) -88 LOUISVILLE(BUS-KY)	170	23061	105262
KY-WI	85 LEXINGTON(BUS-KY) -91 MADISON DANE AIRPORT	249	31972	140111
KY-WI	88 LOUISVILLE(BUS-KY) -159 WATERTOWN (WI)	297	28011	132071
KY-WI	12 BROOKFIELD (WI) -85 LEXINGTON(BUS-KY)	313	34379	153888
KY-WI	85 LEXINGTON(BUS-KY) -162 WEST BEND (WI)	324	37467	165649
KY-WI	88 LOUISVILLE(BUS-KY) -113 OCONOMOWOC (WI)	333	30302	143394
KY-WI	85 LEXINGTON(BUS-KY) -148 STURTEVANT (WI)	353	34550	160463
KY-WI	47 FOND DU LAC (WI) -88 LOUISVILLE(BUS-KY)	466	47126	215288
KY-WI	6 APPLETON (WI) -85 LEXINGTON(BUS-KY)	481	64800	276791
KY-WI	56 GREEN BAY (WI) -88 LOUISVILLE(BUS-KY)	787	94888	414967
KY-WI	88 LOUISVILLE(BUS-KY) -91 MADISON DANE AIRPORT	830	95932	401006
KY-WI	6 APPLETON (WI) -88 LOUISVILLE(BUS-KY)	967	107921	480721
KY-WI	85 LEXINGTON(BUS-KY) -102 MILWAUKEE (WI)	1002	114657	478797
KY-WI	88 LOUISVILLE(BUS-KY) -162 WEST BEND (WI)	1111	102568	480016
KY-WI	88 LOUISVILLE(BUS-KY) -148 STURTEVANT (WI)	1545	127802	579486
KY-WI	12 BROOKFIELD (WI) -88 LOUISVILLE(BUS-KY)	1638	159048	676513
KY-WI	88 LOUISVILLE(BUS-KY) -102 MILWAUKEE (WI)	3462	313790	1381302
MI-IA	49 FT. DODGE(BUS-IA) -112 NILES (MI)	3	350	1748
MI-IA	28 CRESTON (IA) -143 ST. JOSEPH/BENTON HARBOR (BUS-MI)	3	418	1978
MI-IA	8 BANGOR (MI) -28 CRESTON (IA)	4	522	2430
MI-IA	8 BANGOR (MI) -49 FT. DODGE(BUS-IA)	5	593	2711
MI-IA	8 BANGOR (MI) -48 FORT MADISON (IA)	7	634	2810
MI-IA	49 FT. DODGE(BUS-IA) -143 ST. JOSEPH/BENTON HARBOR (BUS-MI)	7	771	3592
MI-IA	2 ALBION (MI) -14 BURLINGTON (IA)	7	629	3329
MI-IA	37 DOWAGIAC (MI) -49 FT. DODGE(BUS-IA)	8	870	4413
MI-IA	8 BANGOR (MI) -161 WEBSTER CITY(BUS-IA)	9	1138	5107
MI-IA	112 NILES (MI) -161 WEBSTER CITY(BUS-IA)	10	1013	4971
MI-IA	14 BURLINGTON (IA) -37 DOWAGIAC (MI)	10	849	4296
MI-IA	8 BANGOR (MI) -117 OTTUMWA (IA)	11	1250	5720

MWRRI
State of Indiana
Station to Station Origin-Destination Data

States	Station Pair	Riders	Revenue	Passenger Miles
MI-IA	8 BANGOR (MI) -14 BURLINGTON (IA)	13	1216	5371
MI-IA	2 ALBION (MI) -48 FORT MADISON (IA)	13	1235	6506
MI-IA	28 CRESTON (IA) -123 PONTIAC (MI)	13	1969	10529
MI-IA	8 BANGOR (MI) -104 MT. PLEASANT (IA)	14	1443	6540
MI-IA	48 FORT MADISON (IA) -143 ST. JOSEPH/BENTON HARBOR (BUS-MI)	14	1279	5789
MI-IA	8 BANGOR (MI) -115 OSCEOLA (IA)	15	1853	8585
MI-IA	4 ANCHORVILLE(BUS-MI) -28 CRESTON (IA)	15	2220	12136
MI-IA	28 CRESTON (IA) -68 JACKSON (MI)	15	1974	10502
MI-IA	143 ST. JOSEPH/BENTON HARBOR (BUS-MI) -161 WEBSTER CITY(BUS-IA)	15	1672	7641
MI-IA	37 DOWAGIAC (MI) -115 OSCEOLA (IA)	18	2058	10544
MI-IA	37 DOWAGIAC (MI) -161 WEBSTER CITY(BUS-IA)	19	1963	9793
MI-IA	9 BATTLE CREEK (MI) -28 CRESTON (IA)	20	2568	13543
MI-IA	106 MUSKEGON(BUS-MI) -115 OSCEOLA (IA)	21	2744	14622
MI-IA	49 FT. DODGE(BUS-IA) -73 KALAMAZOO (MI)	22	2535	12878
MI-IA	115 OSCEOLA (IA) -143 ST. JOSEPH/BENTON HARBOR (BUS-MI)	22	2657	12537
MI-IA	49 FT. DODGE(BUS-IA) -61 HOLLAND (MI)	23	3008	15142
MI-IA	28 CRESTON (IA) -73 KALAMAZOO (MI)	23	2883	14766
MI-IA	89 LUDINGTON(BUS-MI) -111 NEWTON (IA)	24	2739	14222
MI-IA	28 CRESTON (IA) -61 HOLLAND (MI)	26	3659	18567
MI-IA	5 ANN ARBOR (MI) -28 CRESTON (IA)	28	3911	20997
MI-IA	117 OTTUMWA (IA) -143 ST. JOSEPH/BENTON HARBOR (BUS-MI)	29	2978	13905
MI-IA	14 BURLINGTON (IA) -143 ST. JOSEPH/BENTON HARBOR (BUS-MI)	30	2678	12115
MI-IA	104 MT. PLEASANT (IA) -143 ST. JOSEPH/BENTON HARBOR (BUS-MI)	34	3141	14551
MI-IA	48 FORT MADISON (IA) -61 HOLLAND (MI)	35	3679	18447
MI-IA	73 KALAMAZOO (MI) -161 WEBSTER CITY(BUS-IA)	35	3951	19752
MI-IA	48 FORT MADISON (IA) -73 KALAMAZOO (MI)	35	3144	15937
MI-IA	61 HOLLAND (MI) -161 WEBSTER CITY(BUS-IA)	36	4666	23156
MI-IA	9 BATTLE CREEK (MI) -48 FORT MADISON (IA)	38	3413	18029
MI-IA	9 BATTLE CREEK (MI) -161 WEBSTER CITY(BUS-IA)	39	4406	22773
MI-IA	3 AMES(BUS-IA) -8 BANGOR (MI)	39	4663	19158
MI-IA	28 CRESTON (IA) -31 DEARBORN (MI)	39	5649	30258
MI-IA	28 CRESTON (IA) -35 DETROIT (MI)	39	5747	30778
MI-IA	4 ANCHORVILLE(BUS-MI) -14 BURLINGTON (IA)	40	4200	23411
MI-IA	42 EAST LANSING (MI) -111 NEWTON (IA)	40	4327	20585
MI-IA	42 EAST LANSING (MI) -48 FORT MADISON (IA)	43	4398	22636
MI-IA	2 ALBION (MI) -3 AMES(BUS-IA)	45	5161	25548
MI-IA	48 FORT MADISON (IA) -68 JACKSON (MI)	48	4656	24874
MI-IA	68 JACKSON (MI) -115 OSCEOLA (IA)	48	6108	32576
MI-IA	3 AMES(BUS-IA) -112 NILES (MI)	51	5390	23932
MI-IA	9 BATTLE CREEK (MI) -115 OSCEOLA (IA)	52	6157	32554
MI-IA	48 FORT MADISON (IA) -123 PONTIAC (MI)	52	6007	32298
MI-IA	48 FORT MADISON (IA) -133 ROYAL OAK (MI)	53	6042	32543
MI-IA	28 CRESTON (IA) -55 GRAND RAPIDS (MI)	55	7341	37950
MI-IA	111 NEWTON (IA) -112 NILES (MI)	56	4937	22191
MI-IA	5 ANN ARBOR (MI) -48 FORT MADISON (IA)	58	5993	32410
MI-IA	73 KALAMAZOO (MI) -115 OSCEOLA (IA)	58	6934	35548
MI-IA	67 IOWA CITY (IA) -112 NILES (MI)	59	4026	18486
MI-IA	61 HOLLAND (MI) -115 OSCEOLA (IA)	59	8040	40811
MI-IA	61 HOLLAND (MI) -117 OTTUMWA (IA)	59	7100	36078
MI-IA	4 ANCHORVILLE(BUS-MI) -104 MT. PLEASANT (IA)	61	7236	40398
MI-IA	4 ANCHORVILLE(BUS-MI) -48 FORT MADISON (IA)	66	7549	41777
MI-IA	8 BANGOR (MI) -18 CEDAR FALLS (BUS-IA)	67	6198	28719
MI-IA	106 MUSKEGON(BUS-MI) -111 NEWTON (IA)	68	7473	36889
MI-IA	68 JACKSON (MI) -117 OTTUMWA (IA)	69	7684	41308
MI-IA	106 MUSKEGON(BUS-MI) -131 ROCK ISLAND (IA)	69	5240	27646
MI-IA	61 HOLLAND (MI) -104 MT. PLEASANT (IA)	70	7704	39174
MI-IA	48 FORT MADISON (IA) -106 MUSKEGON(BUS-MI)	71	7251	38685
MI-IA	73 KALAMAZOO (MI) -104 MT. PLEASANT (IA)	71	6668	34344
MI-IA	4 ANCHORVILLE(BUS-MI) -117 OTTUMWA (IA)	72	9165	50804
MI-IA	34 DES MOINES (IA) -143 ST. JOSEPH/BENTON HARBOR (BUS-MI)	73	7587	31347
MI-IA	68 JACKSON (MI) -104 MT. PLEASANT (IA)	73	7387	39943
MI-IA	8 BANGOR (MI) -34 DES MOINES (IA)	74	8302	33842
MI-IA	14 BURLINGTON (IA) -73 KALAMAZOO (MI)	75	6565	33279

MWRRI
State of Indiana
Station to Station Origin-Destination Data

States	Station Pair	Riders	Revenue	Passenger Miles
MI-IA	18 CEDAR FALLS (BUS-IA) -40 DURAND (MI)	75	7752	41000
MI-IA	73 KALAMAZOO (MI) -117 OTTUMWA (IA)	76	7809	40137
MI-IA	4 ANCHORVILLE(BUS-MI) -115 OSCEOLA (IA)	76	10985	60276
MI-IA	3 AMES(BUS-IA) -37 DOWAGIAC (MI)	78	8247	37427
MI-IA	14 BURLINGTON (IA) -61 HOLLAND (MI)	79	8210	41161
MI-IA	111 NEWTON (IA) -143 ST. JOSEPH/BENTON HARBOR (BUS-MI)	80	7678	31719
MI-IA	117 OTTUMWA (IA) -123 PONTIAC (MI)	81	10408	56219
MI-IA	9 BATTLE CREEK (MI) -117 OTTUMWA (IA)	82	8525	45402
MI-IA	2 ALBION (MI) -18 CEDAR FALLS (BUS-IA)	84	7502	41436
MI-IA	9 BATTLE CREEK (MI) -104 MT. PLEASANT (IA)	85	8023	42954
MI-IA	5 ANN ARBOR (MI) -115 OSCEOLA (IA)	92	12227	65840
MI-IA	31 DEARBORN (MI) -48 FORT MADISON (IA)	97	10600	57124
MI-IA	42 EAST LANSING (MI) -104 MT. PLEASANT (IA)	98	10420	54356
MI-IA	48 FORT MADISON (IA) -89 LUDINGTON(BUS-MI)	99	10729	59937
MI-IA	18 CEDAR FALLS (BUS-IA) -112 NILES (MI)	100	8213	39997
MI-IA	104 MT. PLEASANT (IA) -123 PONTIAC (MI)	101	12117	65797
MI-IA	3 AMES(BUS-IA) -143 ST. JOSEPH/BENTON HARBOR (BUS-MI)	102	11482	47431
MI-IA	31 DEARBORN (MI) -115 OSCEOLA (IA)	104	14364	77148
MI-IA	14 BURLINGTON (IA) -42 EAST LANSING (MI)	105	10707	55107
MI-IA	35 DETROIT (MI) -48 FORT MADISON (IA)	106	11767	63393
MI-IA	5 ANN ARBOR (MI) -104 MT. PLEASANT (IA)	108	11644	63650
MI-IA	9 BATTLE CREEK (MI) -14 BURLINGTON (IA)	110	9681	51184
MI-IA	14 BURLINGTON (IA) -68 JACKSON (MI)	110	10528	56309
MI-IA	5 ANN ARBOR (MI) -117 OTTUMWA (IA)	111	12969	70447
MI-IA	42 EAST LANSING (MI) -117 OTTUMWA (IA)	117	13503	70237
MI-IA	31 DEARBORN (MI) -104 MT. PLEASANT (IA)	117	13300	72426
MI-IA	67 IOWA CITY (IA) -106 MUSKEGON(BUS-MI)	119	10559	53987
MI-IA	89 LUDINGTON(BUS-MI) -131 ROCK ISLAND (IA)	122	9845	55283
MI-IA	31 DEARBORN (MI) -117 OTTUMWA (IA)	123	15046	81461
MI-IA	34 DES MOINES (IA) -37 DOWAGIAC (MI)	129	12671	57714
MI-IA	35 DETROIT (MI) -115 OSCEOLA (IA)	131	18324	98404
MI-IA	18 CEDAR FALLS (BUS-IA) -37 DOWAGIAC (MI)	133	10293	54999
MI-IA	89 LUDINGTON(BUS-MI) -117 OTTUMWA (IA)	135	16340	91339
MI-IA	48 FORT MADISON (IA) -55 GRAND RAPIDS (MI)	136	13378	68744
MI-IA	42 EAST LANSING (MI) -67 IOWA CITY (IA)	138	12186	59631
MI-IA	34 DES MOINES (IA) -112 NILES (MI)	138	14465	59930
MI-IA	2 ALBION (MI) -34 DES MOINES (IA)	140	15423	73863
MI-IA	67 IOWA CITY (IA) -89 LUDINGTON(BUS-MI)	147	13826	74845
MI-IA	55 GRAND RAPIDS (MI) -115 OSCEOLA (IA)	147	18783	97229
MI-IA	35 DETROIT (MI) -104 MT. PLEASANT (IA)	148	16964	92338
MI-IA	35 DETROIT (MI) -117 OTTUMWA (IA)	149	18540	100351
MI-IA	37 DOWAGIAC (MI) -67 IOWA CITY (IA)	150	10317	48685
MI-IA	55 GRAND RAPIDS (MI) -111 NEWTON (IA)	150	16885	75026
MI-IA	18 CEDAR FALLS (BUS-IA) -81 LAPEER (MI)	151	16684	88371
MI-IA	104 MT. PLEASANT (IA) -106 MUSKEGON(BUS-MI)	156	17294	89932
MI-IA	3 AMES(BUS-IA) -68 JACKSON (MI)	163	18874	94761
MI-IA	3 AMES(BUS-IA) -61 HOLLAND (MI)	171	21265	101283
MI-IA	18 CEDAR FALLS (BUS-IA) -143 ST. JOSEPH/BENTON HARBOR (BUS-MI)	176	15679	70476
MI-IA	89 LUDINGTON(BUS-MI) -104 MT. PLEASANT (IA)	183	20516	115634
MI-IA	5 ANN ARBOR (MI) -14 BURLINGTON (IA)	187	19169	101163
MI-IA	3 AMES(BUS-IA) -9 BATTLE CREEK (MI)	188	20406	100974
MI-IA	8 BANGOR (MI) -131 ROCK ISLAND (IA)	190	13774	53534
MI-IA	46 FLINT (MI) -48 FORT MADISON (IA)	191	21238	109077
MI-IA	14 BURLINGTON (IA) -89 LUDINGTON(BUS-MI)	193	20755	115970
MI-IA	67 IOWA CITY (IA) -68 JACKSON (MI)	193	16198	82742
MI-IA	34 DES MOINES (IA) -68 JACKSON (MI)	196	22136	107703
MI-IA	3 AMES(BUS-IA) -73 KALAMAZOO (MI)	197	21264	101433
MI-IA	106 MUSKEGON(BUS-MI) -117 OTTUMWA (IA)	197	23352	122440
MI-IA	14 BURLINGTON (IA) -31 DEARBORN (MI)	205	22363	116679
MI-IA	8 BANGOR (MI) -19 CEDAR RAPIDS(BUS-IA)	222	20356	81325
MI-IA	14 BURLINGTON (IA) -35 DETROIT (MI)	233	25263	136328
MI-IA	14 BURLINGTON (IA) -106 MUSKEGON(BUS-MI)	234	24773	127649
MI-IA	34 DES MOINES (IA) -73 KALAMAZOO (MI)	234	24594	113021

MWRRI
State of Indiana
Station to Station Origin-Destination Data

States	Station Pair	Riders	Revenue	Passenger Miles
MI-IA	67 IOWA CITY (IA) -143 ST. JOSEPH/BENTON HARBOR (BUS-MI)	255	19258	79321
MI-IA	19 CEDAR RAPIDS(BUS-IA) -112 NILES (MI)	271	20357	92271
MI-IA	19 CEDAR RAPIDS(BUS-IA) -40 DURAND (MI)	272	28301	133235
MI-IA	2 ALBION (MI) -19 CEDAR RAPIDS(BUS-IA)	293	26706	127446
MI-IA	18 CEDAR FALLS (BUS-IA) -68 JACKSON (MI)	303	28025	156819
MI-IA	4 ANCHORVILLE(BUS-MI) -18 CEDAR FALLS (BUS-IA)	306	33485	192776
MI-IA	18 CEDAR FALLS (BUS-IA) -46 FLINT (MI)	319	33842	180916
MI-IA	40 DURAND (MI) -131 ROCK ISLAND (IA)	325	28130	131469
MI-IA	3 AMES(BUS-IA) -55 GRAND RAPIDS (MI)	335	39320	190789
MI-IA	5 ANN ARBOR (MI) -18 CEDAR FALLS (BUS-IA)	343	33738	190586
MI-IA	34 DES MOINES (IA) -61 HOLLAND (MI)	346	41997	193683
MI-IA	9 BATTLE CREEK (MI) -18 CEDAR FALLS (BUS-IA)	352	31207	166075
MI-IA	46 FLINT (MI) -104 MT. PLEASANT (IA)	356	41034	213373
MI-IA	55 GRAND RAPIDS (MI) -104 MT. PLEASANT (IA)	356	37898	190625
MI-IA	3 AMES(BUS-IA) -42 EAST LANSING (MI)	365	43993	214096
MI-IA	46 FLINT (MI) -117 OTTUMWA (IA)	366	45661	236874
MI-IA	2 ALBION (MI) -131 ROCK ISLAND (IA)	371	27358	130256
MI-IA	19 CEDAR RAPIDS(BUS-IA) -81 LAPEER (MI)	378	39605	198528
MI-IA	18 CEDAR FALLS (BUS-IA) -61 HOLLAND (MI)	383	40427	202130
MI-IA	55 GRAND RAPIDS (MI) -117 OTTUMWA (IA)	391	45055	227623
MI-IA	18 CEDAR FALLS (BUS-IA) -73 KALAMAZOO (MI)	395	36196	177865
MI-IA	112 NILES (MI) -131 ROCK ISLAND (IA)	418	23961	107010
MI-IA	5 ANN ARBOR (MI) -34 DES MOINES (IA)	422	50093	247745
MI-IA	14 BURLINGTON (IA) -55 GRAND RAPIDS (MI)	433	44006	218351
MI-IA	9 BATTLE CREEK (MI) -67 IOWA CITY (IA)	443	33855	169744
MI-IA	19 CEDAR RAPIDS(BUS-IA) -37 DOWAGIAC (MI)	443	34035	156497
MI-IA	14 BURLINGTON (IA) -46 FLINT (MI)	465	51429	264162
MI-IA	9 BATTLE CREEK (MI) -34 DES MOINES (IA)	489	51565	246487
MI-IA	18 CEDAR FALLS (BUS-IA) -42 EAST LANSING (MI)	493	47677	256425
MI-IA	34 DES MOINES (IA) -133 ROYAL OAK (MI)	494	63482	314958
MI-IA	34 DES MOINES (IA) -123 PONTIAC (MI)	520	68013	337414
MI-IA	19 CEDAR RAPIDS(BUS-IA) -124 PORT HURON (MI)	520	60210	296638
MI-IA	19 CEDAR RAPIDS(BUS-IA) -143 ST. JOSEPH/BENTON HARBOR (BUS-MI)	528	44005	178891
MI-IA	31 DEARBORN (MI) -34 DES MOINES (IA)	533	66358	328564
MI-IA	5 ANN ARBOR (MI) -67 IOWA CITY (IA)	545	48819	253787
MI-IA	37 DOWAGIAC (MI) -131 ROCK ISLAND (IA)	581	33957	156193
MI-IA	18 CEDAR FALLS (BUS-IA) -31 DEARBORN (MI)	588	61300	344255
MI-IA	81 LAPEER (MI) -131 ROCK ISLAND (IA)	603	58086	265834
MI-IA	18 CEDAR FALLS (BUS-IA) -55 GRAND RAPIDS (MI)	630	64444	317007
MI-IA	18 CEDAR FALLS (BUS-IA) -35 DETROIT (MI)	640	67759	380172
MI-IA	131 ROCK ISLAND (IA) -143 ST. JOSEPH/BENTON HARBOR (BUS-MI)	640	41706	163284
MI-IA	61 HOLLAND (MI) -67 IOWA CITY (IA)	657	60714	288528
MI-IA	34 DES MOINES (IA) -55 GRAND RAPIDS (MI)	673	76675	359895
MI-IA	67 IOWA CITY (IA) -123 PONTIAC (MI)	694	70637	366471
MI-IA	46 FLINT (MI) -67 IOWA CITY (IA)	717	70015	343469
MI-IA	34 DES MOINES (IA) -35 DETROIT (MI)	725	91541	453676
MI-IA	124 PORT HURON (MI) -131 ROCK ISLAND (IA)	770	82151	374035
MI-IA	67 IOWA CITY (IA) -73 KALAMAZOO (MI)	794	60214	286621
MI-IA	31 DEARBORN (MI) -67 IOWA CITY (IA)	807	77075	400042
MI-IA	4 ANCHORVILLE(BUS-MI) -131 ROCK ISLAND (IA)	822	77961	397699
MI-IA	4 ANCHORVILLE(BUS-MI) -19 CEDAR RAPIDS(BUS-IA)	831	85875	471926
MI-IA	19 CEDAR RAPIDS(BUS-IA) -46 FLINT (MI)	835	83758	423174
MI-IA	35 DETROIT (MI) -67 IOWA CITY (IA)	1003	97531	506386
MI-IA	19 CEDAR RAPIDS(BUS-IA) -61 HOLLAND (MI)	1014	102073	473335
MI-IA	9 BATTLE CREEK (MI) -19 CEDAR RAPIDS(BUS-IA)	1035	88191	425414
MI-IA	19 CEDAR RAPIDS(BUS-IA) -68 JACKSON (MI)	1068	99814	487216
MI-IA	19 CEDAR RAPIDS(BUS-IA) -73 KALAMAZOO (MI)	1168	100679	454290
MI-IA	5 ANN ARBOR (MI) -19 CEDAR RAPIDS(BUS-IA)	1222	119082	603878
MI-IA	55 GRAND RAPIDS (MI) -67 IOWA CITY (IA)	1235	104911	511388
MI-IA	19 CEDAR RAPIDS(BUS-IA) -133 ROYAL OAK (MI)	1272	129810	691981
MI-IA	19 CEDAR RAPIDS(BUS-IA) -123 PONTIAC (MI)	1301	135891	723169
MI-IA	68 JACKSON (MI) -131 ROCK ISLAND (IA)	1377	104724	512385
MI-IA	9 BATTLE CREEK (MI) -131 ROCK ISLAND (IA)	1414	94433	462253

MWRRI
State of Indiana
Station to Station Origin-Destination Data

States	Station Pair	Riders	Revenue	Passenger Miles
MI-IA	5 ANN ARBOR (MI) -131 ROCK ISLAND (IA)	1443	120836	591564
MI-IA	73 KALAMAZOO (MI) -131 ROCK ISLAND (IA)	1533	101047	467651
MI-IA	19 CEDAR RAPIDS(BUS-IA) -55 GRAND RAPIDS (MI)	1575	150951	696184
MI-IA	61 HOLLAND (MI) -131 ROCK ISLAND (IA)	1690	140742	647152
MI-IA	131 ROCK ISLAND (IA) -133 ROYAL OAK (MI)	1719	160231	790767
MI-IA	19 CEDAR RAPIDS(BUS-IA) -31 DEARBORN (MI)	1732	170182	907460
MI-IA	123 PONTIAC (MI) -131 ROCK ISLAND (IA)	1740	165448	821087
MI-IA	46 FLINT (MI) -131 ROCK ISLAND (IA)	1750	155331	740330
MI-IA	19 CEDAR RAPIDS(BUS-IA) -35 DETROIT (MI)	1830	182945	975388
MI-IA	19 CEDAR RAPIDS(BUS-IA) -42 EAST LANSING (MI)	1983	196326	910192
MI-IA	31 DEARBORN (MI) -131 ROCK ISLAND (IA)	2320	208310	1020638
MI-IA	35 DETROIT (MI) -131 ROCK ISLAND (IA)	2422	219854	1087510
MI-IA	55 GRAND RAPIDS (MI) -131 ROCK ISLAND (IA)	2694	209328	964480
MI-IA	42 EAST LANSING (MI) -131 ROCK ISLAND (IA)	2945	239744	1104299
MI-IL	8 BANGOR (MI) -118 PADUCAH(BUS-IL)	2	192	814
MI-IL	38 DU QUOIN (IL) -112 NILES (MI)	2	176	744
MI-IL	2 ALBION (MI) -118 PADUCAH(BUS-IL)	2	242	1196
MI-IL	17 CARLINVILLE (IL) -112 NILES (MI)	3	169	821
MI-IL	98 MATTOON (IL) -124 PORT HURON (MI)	3	288	1336
MI-IL	40 DURAND (MI) -97 MARION(BUS-IL)	3	363	1659
MI-IL	81 LAPEER (MI) -97 MARION(BUS-IL)	3	399	1842
MI-IL	118 PADUCAH(BUS-IL) -143 ST. JOSEPH/BENTON HARBOR (BUS-MI)	3	348	1500
MI-IL	97 MARION(BUS-IL) -112 NILES (MI)	3	329	1422
MI-IL	20 CENTRALIA (IL) -112 NILES (MI)	4	328	1395
MI-IL	37 DOWAGIAC (MI) -118 PADUCAH(BUS-IL)	4	426	2016
MI-IL	62 HOMEWOOD (IL) -112 NILES (MI)	4	62	325
MI-IL	2 ALBION (MI) -97 MARION(BUS-IL)	4	477	2229
MI-IL	86 LINCOLN (IL) -112 NILES (MI)	5	244	1150
MI-IL	8 BANGOR (MI) -97 MARION(BUS-IL)	6	680	2687
MI-IL	16 CARBONDALE (IL) -89 LUDINGTON(BUS-MI)	6	742	3673
MI-IL	16 CARBONDALE (IL) -40 DURAND (MI)	7	820	3689
MI-IL	2 ALBION (MI) -16 CARBONDALE (IL)	7	757	3475
MI-IL	2 ALBION (MI) -20 CENTRALIA (IL)	7	666	3110
MI-IL	20 CENTRALIA (IL) -124 PORT HURON (MI)	7	937	4274
MI-IL	20 CENTRALIA (IL) -81 LAPEER (MI)	8	879	4045
MI-IL	16 CARBONDALE (IL) -63 HOWELL(BUS-MI)	8	925	4538
MI-IL	112 NILES (MI) -118 PADUCAH(BUS-IL)	8	810	3764
MI-IL	61 HOLLAND (MI) -118 PADUCAH(BUS-IL)	9	1114	5301
MI-IL	38 DU QUOIN (IL) -73 KALAMAZOO (MI)	10	1015	4463
MI-IL	9 BATTLE CREEK (MI) -38 DU QUOIN (IL)	11	1028	4727
MI-IL	68 JACKSON (MI) -118 PADUCAH(BUS-IL)	11	1255	6293
MI-IL	9 BATTLE CREEK (MI) -118 PADUCAH(BUS-IL)	11	1221	6031
MI-IL	68 JACKSON (MI) -97 MARION(BUS-IL)	11	1258	5979
MI-IL	2 ALBION (MI) -76 KEWANEE (IL)	12	948	5037
MI-IL	38 DU QUOIN (IL) -89 LUDINGTON(BUS-MI)	12	1383	6900
MI-IL	29 DANVILLE(BUS-IL) -112 NILES (MI)	13	708	3340
MI-IL	20 CENTRALIA (IL) -40 DURAND (MI)	13	1438	6549
MI-IL	73 KALAMAZOO (MI) -118 PADUCAH(BUS-IL)	13	1458	6944
MI-IL	97 MARION(BUS-IL) -124 PORT HURON (MI)	14	2093	8859
MI-IL	2 ALBION (MI) -38 DU QUOIN (IL)	14	1428	6594
MI-IL	8 BANGOR (MI) -69 JACKSONVILLE(BUS-IL)	14	1053	4742
MI-IL	32 DECATUR(BUS-IL) -112 NILES (MI)	14	771	3715
MI-IL	37 DOWAGIAC (MI) -97 MARION(BUS-IL)	14	1380	6101
MI-IL	46 FLINT (MI) -97 MARION(BUS-IL)	15	1983	8575
MI-IL	42 EAST LANSING (MI) -86 LINCOLN (IL)	15	1117	5635
MI-IL	42 EAST LANSING (MI) -118 PADUCAH(BUS-IL)	16	1943	9442
MI-IL	2 ALBION (MI) -69 JACKSONVILLE(BUS-IL)	16	1175	6575
MI-IL	55 GRAND RAPIDS (MI) -118 PADUCAH(BUS-IL)	16	1903	9219
MI-IL	40 DURAND (MI) -69 JACKSONVILLE(BUS-IL)	16	1415	7506
MI-IL	89 LUDINGTON(BUS-MI) -98 MATTOON (IL)	16	1421	7494
MI-IL	44 EFFINGHAM (IL) -112 NILES (MI)	16	1107	4742
MI-IL	20 CENTRALIA (IL) -31 DEARBORN (MI)	17	1896	8788
MI-IL	38 DU QUOIN (IL) -42 EAST LANSING (MI)	17	1851	8414

MWRRI
State of Indiana
Station to Station Origin-Destination Data

States	Station Pair	Riders	Revenue	Passenger Miles
MI-IL	97 MARION(BUS-IL) -143 ST. JOSEPH/BENTON HARBOR (BUS-MI)	17	1807	7006
MI-IL	2 ALBION (MI) -86 LINCOLN (IL)	17	1136	5920
MI-IL	41 DWIGHT (IL) -112 NILES (MI)	17	631	2851
MI-IL	8 BANGOR (MI) -51 GALESBURG (IL)	18	1564	6838
MI-IL	112 NILES (MI) -122 PONTIAC (IL)	18	693	3247
MI-IL	16 CARBONDALE (IL) -81 LAPEER (MI)	18	2367	10763
MI-IL	20 CENTRALIA (IL) -55 GRAND RAPIDS (MI)	19	1812	8264
MI-IL	16 CARBONDALE (IL) -112 NILES (MI)	19	1838	7434
MI-IL	16 CARBONDALE (IL) -133 ROYAL OAK (MI)	19	2368	11360
MI-IL	38 DU QUOIN (IL) -106 MUSKEGON(BUS-MI)	19	2096	9903
MI-IL	42 EAST LANSING (MI) -76 KEWANEE (IL)	20	1740	8994
MI-IL	2 ALBION (MI) -44 EFFINGHAM (IL)	21	1681	7997
MI-IL	8 BANGOR (MI) -62 HOMEWOOD (IL)	21	630	2115
MI-IL	32 DECATUR(BUS-IL) -81 LAPEER (MI)	22	1928	9741
MI-IL	8 BANGOR (MI) -29 DANVILLE(BUS-IL)	22	1580	6093
MI-IL	44 EFFINGHAM (IL) -124 PORT HURON (MI)	22	2517	11611
MI-IL	8 BANGOR (MI) -32 DECATUR(BUS-IL)	23	1653	6576
MI-IL	51 GALESBURG (IL) -112 NILES (MI)	23	1699	8406
MI-IL	29 DANVILLE(BUS-IL) -81 LAPEER (MI)	23	2041	10194
MI-IL	2 ALBION (MI) -98 MATTOON (IL)	23	1734	8340
MI-IL	9 BATTLE CREEK (MI) -97 MARION(BUS-IL)	24	2543	11444
MI-IL	16 CARBONDALE (IL) -55 GRAND RAPIDS (MI)	24	2718	11806
MI-IL	124 PORT HURON (MI) -128 RANTOUL (IL)	24	2189	10322
MI-IL	73 KALAMAZOO (MI) -97 MARION(BUS-IL)	25	2647	11361
MI-IL	2 ALBION (MI) -32 DECATUR(BUS-IL)	25	1670	8813
MI-IL	42 EAST LANSING (MI) -90 MACOMB (IL)	25	2509	12918
MI-IL	16 CARBONDALE (IL) -124 PORT HURON (MI)	25	3651	15571
MI-IL	20 CENTRALIA (IL) -89 LUDINGTON(BUS-MI)	25	2657	13454
MI-IL	2 ALBION (MI) -29 DANVILLE(BUS-IL)	25	1703	8863
MI-IL	42 EAST LANSING (MI) -122 PONTIAC (IL)	26	1555	7937
MI-IL	16 CARBONDALE (IL) -106 MUSKEGON(BUS-MI)	26	3021	14191
MI-IL	40 DURAND (MI) -126 PRINCETON (IL)	27	1842	9407
MI-IL	29 DANVILLE(BUS-IL) -124 PORT HURON (MI)	28	3092	13748
MI-IL	2 ALBION (MI) -122 PONTIAC (IL)	30	1561	8301
MI-IL	74 KANKAKEE (IL) -112 NILES (MI)	30	983	4356
MI-IL	37 DOWAGIAC (MI) -69 JACKSONVILLE(BUS-IL)	31	1842	9913
MI-IL	37 DOWAGIAC (MI) -126 PRINCETON (IL)	31	1254	6385
MI-IL	20 CENTRALIA (IL) -35 DETROIT (MI)	31	3386	16513
MI-IL	97 MARION(BUS-IL) -123 PONTIAC (MI)	31	4443	19690
MI-IL	2 ALBION (MI) -127 QUINCY (IL)	32	3327	17441
MI-IL	8 BANGOR (MI) -126 PRINCETON (IL)	32	1824	6997
MI-IL	68 JACKSON (MI) -86 LINCOLN (IL)	32	2161	11497
MI-IL	90 MACOMB (IL) -106 MUSKEGON(BUS-MI)	32	3399	17478
MI-IL	97 MARION(BUS-IL) -133 ROYAL OAK (MI)	32	4565	19966
MI-IL	32 DECATUR(BUS-IL) -124 PORT HURON (MI)	33	3611	16019
MI-IL	42 EAST LANSING (MI) -127 QUINCY (IL)	33	3659	18786
MI-IL	61 HOLLAND (MI) -97 MARION(BUS-IL)	34	4128	18242
MI-IL	112 NILES (MI) -119 PEORIA (BUS-IL)	34	1669	8793
MI-IL	16 CARBONDALE (IL) -123 PONTIAC (MI)	34	4687	20856
MI-IL	16 CARBONDALE (IL) -68 JACKSON (MI)	35	4015	17841
MI-IL	112 NILES (MI) -126 PRINCETON (IL)	35	1486	6868
MI-IL	29 DANVILLE(BUS-IL) -40 DURAND (MI)	36	2878	14273
MI-IL	4 ANCHORVILLE(BUS-MI) -16 CARBONDALE (IL)	36	4881	22206
MI-IL	38 DU QUOIN (IL) -55 GRAND RAPIDS (MI)	36	4058	17058
MI-IL	13 BTN-NORMAL (IL) -112 NILES (MI)	36	1736	7808
MI-IL	69 JACKSONVILLE(BUS-IL) -143 ST. JOSEPH/BENTON HARBOR (BUS-MI)	36	2535	11306
MI-IL	86 LINCOLN (IL) -89 LUDINGTON(BUS-MI)	37	2879	16289
MI-IL	54 GLENVIEW (IL) -89 LUDINGTON(BUS-MI)	37	1902	11189
MI-IL	38 DU QUOIN (IL) -123 PONTIAC (MI)	37	4564	22040
MI-IL	42 EAST LANSING (MI) -97 MARION(BUS-IL)	38	4841	20345
MI-IL	20 CENTRALIA (IL) -106 MUSKEGON(BUS-MI)	39	3927	18772
MI-IL	42 EAST LANSING (MI) -51 GALESBURG (IL)	39	3680	18976
MI-IL	20 CENTRALIA (IL) -68 JACKSON (MI)	40	3839	18273

MWRRI
State of Indiana
Station to Station Origin-Destination Data

States	Station Pair	Riders	Revenue	Passenger Miles
MI-IL	4 ANCHORVILLE(BUS-MI) -97 MARION(BUS-IL)	40	5679	25903
MI-IL	38 DU QUOIN (IL) -46 FLINT (MI)	41	4840	22188
MI-IL	41 DWIGHT (IL) -42 EAST LANSING (MI)	41	2324	11659
MI-IL	112 NILES (MI) -153 UPPER ALTON (IL)	42	3043	14583
MI-IL	76 KEWANEE (IL) -106 MUSKEGON(BUS-MI)	42	3959	19951
MI-IL	55 GRAND RAPIDS (MI) -98 MATTOON (IL)	42	3532	15448
MI-IL	2 ALBION (MI) -90 MACOMB (IL)	42	4478	21094
MI-IL	44 EFFINGHAM (IL) -81 LAPEER (MI)	43	4336	20239
MI-IL	4 ANCHORVILLE(BUS-MI) -38 DU QUOIN (IL)	43	5235	26028
MI-IL	69 JACKSONVILLE(BUS-IL) -124 PORT HURON (MI)	43	4520	23446
MI-IL	20 CENTRALIA (IL) -123 PONTIAC (MI)	43	4942	24145
MI-IL	32 DECATUR(BUS-IL) -40 DURAND (MI)	44	3714	18140
MI-IL	73 KALAMAZOO (MI) -76 KEWANEE (IL)	44	3314	16833
MI-IL	9 BATTLE CREEK (MI) -20 CENTRALIA (IL)	45	3971	18461
MI-IL	69 JACKSONVILLE(BUS-IL) -81 LAPEER (MI)	45	4459	22223
MI-IL	38 DU QUOIN (IL) -68 JACKSON (MI)	45	4766	22416
MI-IL	29 DANVILLE(BUS-IL) -37 DOWAGIAC (MI)	46	2627	12352
MI-IL	89 LUDINGTON(BUS-MI) -122 PONTIAC (IL)	47	3049	17789
MI-IL	5 ANN ARBOR (MI) -38 DU QUOIN (IL)	47	5548	24857
MI-IL	42 EAST LANSING (MI) -100 MENDOTA (IL)	48	2689	14087
MI-IL	17 CARLINVILLE (IL) -42 EAST LANSING (MI)	48	4105	20941
MI-IL	98 MATTOON (IL) -106 MUSKEGON(BUS-MI)	50	4229	20124
MI-IL	68 JACKSON (MI) -76 KEWANEE (IL)	50	4136	22337
MI-IL	89 LUDINGTON(BUS-MI) -90 MACOMB (IL)	50	5402	30200
MI-IL	31 DEARBORN (MI) -38 DU QUOIN (IL)	51	5888	28328
MI-IL	16 CARBONDALE (IL) -46 FLINT (MI)	51	6390	28580
MI-IL	2 ALBION (MI) -17 CARLINVILLE (IL)	51	3971	20823
MI-IL	86 LINCOLN (IL) -123 PONTIAC (MI)	51	4434	23808
MI-IL	9 BATTLE CREEK (MI) -16 CARBONDALE (IL)	52	5397	24226
MI-IL	86 LINCOLN (IL) -133 ROYAL OAK (MI)	52	4368	23509
MI-IL	5 ANN ARBOR (MI) -97 MARION(BUS-IL)	53	6514	29937
MI-IL	31 DEARBORN (MI) -97 MARION(BUS-IL)	53	6985	31558
MI-IL	55 GRAND RAPIDS (MI) -86 LINCOLN (IL)	54	4056	18830
MI-IL	86 LINCOLN (IL) -106 MUSKEGON(BUS-MI)	55	4186	21243
MI-IL	4 ANCHORVILLE(BUS-MI) -122 PONTIAC (IL)	55	3963	22705
MI-IL	32 DECATUR(BUS-IL) -37 DOWAGIAC (MI)	56	3263	15390
MI-IL	76 KEWANEE (IL) -89 LUDINGTON(BUS-MI)	56	5248	29791
MI-IL	35 DETROIT (MI) -38 DU QUOIN (IL)	57	6745	32499
MI-IL	9 BATTLE CREEK (MI) -98 MATTOON (IL)	57	4086	19026
MI-IL	29 DANVILLE(BUS-IL) -143 ST. JOSEPH/BENTON HARBOR (BUS-MI)	57	3601	14457
MI-IL	71 JOLIET (IL) -112 NILES (MI)	58	1609	7381
MI-IL	68 JACKSON (MI) -122 PONTIAC (IL)	58	3177	17311
MI-IL	35 DETROIT (MI) -97 MARION(BUS-IL)	59	7893	35668
MI-IL	51 GALESBURG (IL) -143 ST. JOSEPH/BENTON HARBOR (BUS-MI)	60	4813	21530
MI-IL	21 CHAMPAIGN-URBANA (IL) -112 NILES (MI)	60	3124	12986
MI-IL	76 KEWANEE (IL) -133 ROYAL OAK (MI)	60	5888	32037
MI-IL	2 ALBION (MI) -126 PRINCETON (IL)	60	3213	17518
MI-IL	17 CARLINVILLE (IL) -73 KALAMAZOO (MI)	61	4449	22231
MI-IL	9 BATTLE CREEK (MI) -86 LINCOLN (IL)	62	3976	19753
MI-IL	106 MUSKEGON(BUS-MI) -127 QUINCY (IL)	62	7251	37293
MI-IL	9 BATTLE CREEK (MI) -76 KEWANEE (IL)	62	4907	25041
MI-IL	42 EAST LANSING (MI) -120 PLANO (IL)	63	3108	16369
MI-IL	8 BANGOR (MI) -119 PEORIA (BUS-IL)	65	4395	18528
MI-IL	2 ALBION (MI) -51 GALESBURG (IL)	67	6375	30486
MI-IL	55 GRAND RAPIDS (MI) -76 KEWANEE (IL)	67	6142	28984
MI-IL	32 DECATUR(BUS-IL) -143 ST. JOSEPH/BENTON HARBOR (BUS-MI)	67	4287	17681
MI-IL	73 KALAMAZOO (MI) -86 LINCOLN (IL)	69	4436	20322
MI-IL	89 LUDINGTON(BUS-MI) -127 QUINCY (IL)	69	8174	45251
MI-IL	55 GRAND RAPIDS (MI) -90 MACOMB (IL)	69	7296	34834
MI-IL	55 GRAND RAPIDS (MI) -97 MARION(BUS-IL)	70	7823	35831
MI-IL	44 EFFINGHAM (IL) -89 LUDINGTON(BUS-MI)	70	6531	33930
MI-IL	73 KALAMAZOO (MI) -98 MATTOON (IL)	71	4876	22019
MI-IL	2 ALBION (MI) -119 PEORIA (BUS-IL)	72	4469	25347

MWRRI
State of Indiana
Station to Station Origin-Destination Data

States	Station Pair	Riders	Revenue	Passenger Miles
MI-IL	20 CENTRALIA (IL) -73 KALAMAZOO (MI)	72	6865	28019
MI-IL	2 ALBION (MI) -21 CHAMPAIGN-URBANA (IL)	72	4556	22419
MI-IL	4 ANCHORVILLE(BUS-MI) -69 JACKSONVILLE(BUS-IL)	73	6753	39567
MI-IL	16 CARBONDALE (IL) -35 DETROIT (MI)	74	9582	43824
MI-IL	61 HOLLAND (MI) -69 JACKSONVILLE(BUS-IL)	75	6524	33082
MI-IL	5 ANN ARBOR (MI) -20 CENTRALIA (IL)	75	8526	37411
MI-IL	17 CARLINVILLE (IL) -106 MUSKEGON(BUS-MI)	76	6697	34545
MI-IL	4 ANCHORVILLE(BUS-MI) -86 LINCOLN (IL)	76	7065	35905
MI-IL	40 DURAND (MI) -62 HOMEWOOD (IL)	77	3206	17177
MI-IL	16 CARBONDALE (IL) -73 KALAMAZOO (MI)	78	8157	34962
MI-IL	4 ANCHORVILLE(BUS-MI) -44 EFFINGHAM (IL)	78	7856	40541
MI-IL	112 NILES (MI) -139 SPRINGFIELD (IL)	79	4831	21864
MI-IL	68 JACKSON (MI) -90 MACOMB (IL)	80	7712	41222
MI-IL	126 PRINCETON (IL) -143 ST. JOSEPH/BENTON HARBOR (BUS-MI)	81	3963	15741
MI-IL	4 ANCHORVILLE(BUS-MI) -98 MATTOON (IL)	81	7631	39917
MI-IL	42 EAST LANSING (MI) -128 RANTOUL (IL)	82	5906	26335
MI-IL	16 CARBONDALE (IL) -31 DEARBORN (MI)	82	10515	47568
MI-IL	44 EFFINGHAM (IL) -55 GRAND RAPIDS (MI)	83	7272	32328
MI-IL	126 PRINCETON (IL) -133 ROYAL OAK (MI)	85	6094	34086
MI-IL	4 ANCHORVILLE(BUS-MI) -76 KEWANEE (IL)	86	9630	48001
MI-IL	2 ALBION (MI) -62 HOMEWOOD (IL)	86	2370	14595
MI-IL	55 GRAND RAPIDS (MI) -100 MENDOTA (IL)	89	4687	24506
MI-IL	41 DWIGHT (IL) -55 GRAND RAPIDS (MI)	89	4749	23715
MI-IL	73 KALAMAZOO (MI) -122 PONTIAC (IL)	89	4190	20713
MI-IL	2 ALBION (MI) -13 BTN-NORMAL (IL)	91	5437	28229
MI-IL	9 BATTLE CREEK (MI) -122 PONTIAC (IL)	91	4342	23230
MI-IL	32 DECATUR(BUS-IL) -46 FLINT (MI)	92	7943	39397
MI-IL	9 BATTLE CREEK (MI) -17 CARLINVILLE (IL)	92	6755	35528
MI-IL	71 JOLIET (IL) -143 ST. JOSEPH/BENTON HARBOR (BUS-MI)	92	3267	11699
MI-IL	32 DECATUR(BUS-IL) -73 KALAMAZOO (MI)	93	6012	29168
MI-IL	100 MENDOTA (IL) -106 MUSKEGON(BUS-MI)	94	5782	29494
MI-IL	29 DANVILLE(BUS-IL) -73 KALAMAZOO (MI)	94	5975	28294
MI-IL	8 BANGOR (MI) -54 GLENVIEW (IL)	95	3713	12639
MI-IL	69 JACKSONVILLE(BUS-IL) -112 NILES (MI)	95	5790	29748
MI-IL	17 CARLINVILLE (IL) -89 LUDINGTON(BUS-MI)	95	8707	48973
MI-IL	44 EFFINGHAM (IL) -68 JACKSON (MI)	97	8108	39413
MI-IL	5 ANN ARBOR (MI) -16 CARBONDALE (IL)	98	11754	53983
MI-IL	29 DANVILLE(BUS-IL) -123 PONTIAC (MI)	98	8569	45954
MI-IL	29 DANVILLE(BUS-IL) -133 ROYAL OAK (MI)	99	8414	45223
MI-IL	29 DANVILLE(BUS-IL) -46 FLINT (MI)	99	8580	41585
MI-IL	4 ANCHORVILLE(BUS-MI) -90 MACOMB (IL)	99	12217	62403
MI-IL	13 BTN-NORMAL (IL) -42 EAST LANSING (MI)	99	7150	33112
MI-IL	2 ALBION (MI) -41 DWIGHT (IL)	100	4933	25797
MI-IL	9 BATTLE CREEK (MI) -29 DANVILLE(BUS-IL)	100	6357	32441
MI-IL	29 DANVILLE(BUS-IL) -68 JACKSON (MI)	101	7330	37335
MI-IL	106 MUSKEGON(BUS-MI) -122 PONTIAC (IL)	102	6228	33160
MI-IL	68 JACKSON (MI) -127 QUINCY (IL)	102	11049	58679
MI-IL	90 MACOMB (IL) -133 ROYAL OAK (MI)	103	11558	62278
MI-IL	51 GALESBURG (IL) -89 LUDINGTON(BUS-MI)	104	10683	58112
MI-IL	21 CHAMPAIGN-URBANA (IL) -63 HOWELL(BUS-MI)	104	8460	42002
MI-IL	32 DECATUR(BUS-IL) -68 JACKSON (MI)	105	7781	39968
MI-IL	9 BATTLE CREEK (MI) -69 JACKSONVILLE(BUS-IL)	106	7420	40532
MI-IL	5 ANN ARBOR (MI) -86 LINCOLN (IL)	107	8457	42750
MI-IL	16 CARBONDALE (IL) -42 EAST LANSING (MI)	107	12703	55126
MI-IL	31 DEARBORN (MI) -86 LINCOLN (IL)	107	9410	46068
MI-IL	62 HOMEWOOD (IL) -81 LAPEER (MI)	107	5303	27734
MI-IL	106 MUSKEGON(BUS-MI) -126 PRINCETON (IL)	107	6899	36187
MI-IL	9 BATTLE CREEK (MI) -32 DECATUR(BUS-IL)	108	6892	35943
MI-IL	55 GRAND RAPIDS (MI) -122 PONTIAC (IL)	108	6498	30796
MI-IL	42 EAST LANSING (MI) -139 SPRINGFIELD (IL)	109	9384	42891
MI-IL	5 ANN ARBOR (MI) -29 DANVILLE(BUS-IL)	109	8756	44288
MI-IL	4 ANCHORVILLE(BUS-MI) -17 CARLINVILLE (IL)	109	10635	59136
MI-IL	89 LUDINGTON(BUS-MI) -126 PRINCETON (IL)	111	7345	43606

MWRRI
State of Indiana
Station to Station Origin-Destination Data

States	Station Pair	Riders	Revenue	Passenger Miles
MI-IL	5 ANN ARBOR (MI) -98 MATTOON (IL)	111	9784	46342
MI-IL	17 CARLINVILLE (IL) -55 GRAND RAPIDS (MI)	113	10066	47243
MI-IL	76 KEWANEE (IL) -123 PONTIAC (MI)	113	13109	62036
MI-IL	2 ALBION (MI) -139 SPRINGFIELD (IL)	115	9156	42812
MI-IL	54 GLENVIEW (IL) -112 NILES (MI)	116	2722	12405
MI-IL	21 CHAMPAIGN-URBANA (IL) -40 DURAND (MI)	116	9516	42569
MI-IL	29 DANVILLE(BUS-IL) -61 HOLLAND (MI)	119	9630	45071
MI-IL	32 DECATUR(BUS-IL) -133 ROYAL OAK (MI)	120	10341	56160
MI-IL	44 EFFINGHAM (IL) -106 MUSKEGON(BUS-MI)	121	10966	52288
MI-IL	4 ANCHORVILLE(BUS-MI) -126 PRINCETON (IL)	122	10251	51532
MI-IL	62 HOMEWOOD (IL) -143 ST. JOSEPH/BENTON HARBOR (BUS-MI)	122	2659	8923
MI-IL	55 GRAND RAPIDS (MI) -69 JACKSONVILLE(BUS-IL)	122	9895	50703
MI-IL	31 DEARBORN (MI) -98 MATTOON (IL)	123	11148	54772
MI-IL	68 JACKSON (MI) -69 JACKSONVILLE(BUS-IL)	123	9843	52668
MI-IL	46 FLINT (MI) -90 MACOMB (IL)	123	14258	70026
MI-IL	32 DECATUR(BUS-IL) -123 PONTIAC (MI)	124	10971	59435
MI-IL	20 CENTRALIA (IL) -42 EAST LANSING (MI)	125	12912	57397
MI-IL	46 FLINT (MI) -69 JACKSONVILLE(BUS-IL)	125	11629	59948
MI-IL	73 KALAMAZOO (MI) -127 QUINCY (IL)	126	13195	63776
MI-IL	5 ANN ARBOR (MI) -32 DECATUR(BUS-IL)	126	10301	52711
MI-IL	51 GALESBURG (IL) -106 MUSKEGON(BUS-MI)	128	12180	64266
MI-IL	55 GRAND RAPIDS (MI) -153 UPPER ALTON (IL)	129	11577	58151
MI-IL	5 ANN ARBOR (MI) -122 PONTIAC (IL)	130	8506	43722
MI-IL	61 HOLLAND (MI) -62 HOMEWOOD (IL)	130	5309	17667
MI-IL	35 DETROIT (MI) -86 LINCOLN (IL)	130	11518	57378
MI-IL	40 DURAND (MI) -119 PEORIA (BUS-IL)	131	10540	53502
MI-IL	73 KALAMAZOO (MI) -90 MACOMB (IL)	131	12035	59215
MI-IL	32 DECATUR(BUS-IL) -61 HOLLAND (MI)	132	10790	51657
MI-IL	46 FLINT (MI) -76 KEWANEE (IL)	133	13270	66338
MI-IL	89 LUDINGTON(BUS-MI) -100 MENDOTA (IL)	134	8784	49644
MI-IL	31 DEARBORN (MI) -122 PONTIAC (IL)	134	10132	49193
MI-IL	35 DETROIT (MI) -122 PONTIAC (IL)	135	9198	50596
MI-IL	42 EAST LANSING (MI) -153 UPPER ALTON (IL)	136	12604	63474
MI-IL	5 ANN ARBOR (MI) -69 JACKSONVILLE(BUS-IL)	138	11925	64190
MI-IL	17 CARLINVILLE (IL) -133 ROYAL OAK (MI)	138	13282	71551
MI-IL	69 JACKSONVILLE(BUS-IL) -123 PONTIAC (MI)	138	12905	73048
MI-IL	69 JACKSONVILLE(BUS-IL) -133 ROYAL OAK (MI)	139	12616	71653
MI-IL	17 CARLINVILLE (IL) -123 PONTIAC (MI)	139	13716	73738
MI-IL	21 CHAMPAIGN-URBANA (IL) -89 LUDINGTON(BUS-MI)	139	11317	57836
MI-IL	89 LUDINGTON(BUS-MI) -139 SPRINGFIELD (IL)	142	12379	67284
MI-IL	69 JACKSONVILLE(BUS-IL) -73 KALAMAZOO (MI)	143	10170	51484
MI-IL	42 EAST LANSING (MI) -69 JACKSONVILLE(BUS-IL)	143	12147	61752
MI-IL	46 FLINT (MI) -86 LINCOLN (IL)	143	12095	59332
MI-IL	41 DWIGHT (IL) -106 MUSKEGON(BUS-MI)	144	8206	43955
MI-IL	44 EFFINGHAM (IL) -123 PONTIAC (MI)	144	14575	72659
MI-IL	9 BATTLE CREEK (MI) -44 EFFINGHAM (IL)	144	10928	51820
MI-IL	31 DEARBORN (MI) -44 EFFINGHAM (IL)	144	14914	68271
MI-IL	89 LUDINGTON(BUS-MI) -128 RANTOUL (IL)	145	11119	58068
MI-IL	127 QUINCY (IL) -133 ROYAL OAK (MI)	145	17956	96144
MI-IL	31 DEARBORN (MI) -32 DECATUR(BUS-IL)	146	12974	65075
MI-IL	20 CENTRALIA (IL) -46 FLINT (MI)	146	16102	74450
MI-IL	123 PONTIAC (MI) -127 QUINCY (IL)	147	18576	99315
MI-IL	37 DOWAGIAC (MI) -119 PEORIA (BUS-IL)	148	7875	40180
MI-IL	21 CHAMPAIGN-URBANA (IL) -124 PORT HURON (MI)	149	15416	66559
MI-IL	35 DETROIT (MI) -98 MATTOON (IL)	149	13764	67886
MI-IL	17 CARLINVILLE (IL) -68 JACKSON (MI)	155	12541	66903
MI-IL	2 ALBION (MI) -100 MENDOTA (IL)	157	7650	41964
MI-IL	29 DANVILLE(BUS-IL) -31 DEARBORN (MI)	157	13324	68799
MI-IL	4 ANCHORVILLE(BUS-MI) -29 DANVILLE(BUS-IL)	158	14642	76032
MI-IL	106 MUSKEGON(BUS-MI) -120 PLANO (IL)	160	8269	45378
MI-IL	61 HOLLAND (MI) -126 PRINCETON (IL)	160	10794	51607
MI-IL	37 DOWAGIAC (MI) -54 GLENVIEW (IL)	162	3960	19475
MI-IL	2 ALBION (MI) -120 PLANO (IL)	164	7018	38974

MWRRI
State of Indiana
Station to Station Origin-Destination Data

States	Station Pair	Riders	Revenue	Passenger Miles
MI-IL	42 EAST LANSING (MI) -98 MATTOON (IL)	166	13466	63258
MI-IL	89 LUDINGTON(BUS-MI) -120 PLANO (IL)	166	9269	56590
MI-IL	68 JACKSON (MI) -126 PRINCETON (IL)	168	9353	52152
MI-IL	5 ANN ARBOR (MI) -76 KEWANEE (IL)	170	16718	82411
MI-IL	5 ANN ARBOR (MI) -44 EFFINGHAM (IL)	170	15894	75287
MI-IL	90 MACOMB (IL) -123 PONTIAC (MI)	171	22207	105669
MI-IL	31 DEARBORN (MI) -76 KEWANEE (IL)	171	17420	88075
MI-IL	106 MUSKEGON(BUS-MI) -128 RANTOUL (IL)	172	12122	59416
MI-IL	13 BTN-NORMAL (IL) -106 MUSKEGON(BUS-MI)	176	12989	62869
MI-IL	54 GLENVIEW (IL) -143 ST. JOSEPH/BENTON HARBOR (BUS-MI)	179	6183	18928
MI-IL	4 ANCHORVILLE(BUS-MI) -127 QUINCY (IL)	179	23543	122967
MI-IL	5 ANN ARBOR (MI) -17 CARLINVILLE (IL)	180	16690	84347
MI-IL	73 KALAMAZOO (MI) -128 RANTOUL (IL)	181	9870	45495
MI-IL	4 ANCHORVILLE(BUS-MI) -51 GALESBURG (IL)	182	20399	107212
MI-IL	5 ANN ARBOR (MI) -128 RANTOUL (IL)	183	12550	65431
MI-IL	2 ALBION (MI) -74 KANKAKEE (IL)	184	8457	44174
MI-IL	2 ALBION (MI) -153 UPPER ALTON (IL)	187	16019	82661
MI-IL	4 ANCHORVILLE(BUS-MI) -32 DECATUR(BUS-IL)	188	17496	92425
MI-IL	89 LUDINGTON(BUS-MI) -153 UPPER ALTON (IL)	190	18829	103985
MI-IL	35 DETROIT (MI) -76 KEWANEE (IL)	193	20061	100920
MI-IL	44 EFFINGHAM (IL) -73 KALAMAZOO (MI)	193	14961	65129
MI-IL	13 BTN-NORMAL (IL) -89 LUDINGTON(BUS-MI)	193	14995	79674
MI-IL	21 CHAMPAIGN-URBANA (IL) -81 LAPEER (MI)	195	17990	78417
MI-IL	46 FLINT (MI) -98 MATTOON (IL)	198	18265	84772
MI-IL	41 DWIGHT (IL) -73 KALAMAZOO (MI)	199	8794	42407
MI-IL	35 DETROIT (MI) -69 JACKSONVILLE(BUS-IL)	200	17726	100837
MI-IL	119 PEORIA (BUS-IL) -143 ST. JOSEPH/BENTON HARBOR (BUS-MI)	201	11790	51881
MI-IL	32 DECATUR(BUS-IL) -35 DETROIT (MI)	204	18109	92897
MI-IL	106 MUSKEGON(BUS-MI) -153 UPPER ALTON (IL)	204	19708	100015
MI-IL	51 GALESBURG (IL) -133 ROYAL OAK (MI)	205	21389	115803
MI-IL	51 GALESBURG (IL) -61 HOLLAND (MI)	205	19998	100224
MI-IL	42 EAST LANSING (MI) -126 PRINCETON (IL)	207	12435	65003
MI-IL	21 CHAMPAIGN-URBANA (IL) -106 MUSKEGON(BUS-MI)	207	15286	74366
MI-IL	74 KANKAKEE (IL) -124 PORT HURON (MI)	208	16148	77892
MI-IL	55 GRAND RAPIDS (MI) -127 QUINCY (IL)	211	24228	117952
MI-IL	9 BATTLE CREEK (MI) -120 PLANO (IL)	212	8037	45205
MI-IL	29 DANVILLE(BUS-IL) -35 DETROIT (MI)	214	18340	95423
MI-IL	9 BATTLE CREEK (MI) -90 MACOMB (IL)	214	20158	101435
MI-IL	17 CARLINVILLE (IL) -46 FLINT (MI)	224	21212	108028
MI-IL	81 LAPEER (MI) -119 PEORIA (BUS-IL)	225	20499	99913
MI-IL	9 BATTLE CREEK (MI) -126 PRINCETON (IL)	232	11468	61750
MI-IL	74 KANKAKEE (IL) -81 LAPEER (MI)	233	15526	76726
MI-IL	31 DEARBORN (MI) -128 RANTOUL (IL)	234	17437	90706
MI-IL	40 DURAND (MI) -54 GLENVIEW (IL)	236	12032	60500
MI-IL	106 MUSKEGON(BUS-MI) -139 SPRINGFIELD (IL)	237	19858	99111
MI-IL	41 DWIGHT (IL) -89 LUDINGTON(BUS-MI)	246	15355	88879
MI-IL	35 DETROIT (MI) -44 EFFINGHAM (IL)	246	25120	118803
MI-IL	119 PEORIA (BUS-IL) -124 PORT HURON (MI)	247	25194	120928
MI-IL	31 DEARBORN (MI) -69 JACKSONVILLE(BUS-IL)	250	23017	123766
MI-IL	55 GRAND RAPIDS (MI) -128 RANTOUL (IL)	252	17795	76846
MI-IL	4 ANCHORVILLE(BUS-MI) -21 CHAMPAIGN-URBANA (IL)	254	21044	113027
MI-IL	46 FLINT (MI) -122 PONTIAC (IL)	256	18390	89668
MI-IL	9 BATTLE CREEK (MI) -127 QUINCY (IL)	258	26971	136432
MI-IL	17 CARLINVILLE (IL) -35 DETROIT (MI)	262	24684	133025
MI-IL	4 ANCHORVILLE(BUS-MI) -62 HOMEWOOD (IL)	265	13194	80031
MI-IL	55 GRAND RAPIDS (MI) -139 SPRINGFIELD (IL)	269	21927	101835
MI-IL	17 CARLINVILLE (IL) -31 DEARBORN (MI)	270	26124	134801
MI-IL	73 KALAMAZOO (MI) -120 PLANO (IL)	275	10269	52556
MI-IL	68 JACKSON (MI) -139 SPRINGFIELD (IL)	280	20968	109719
MI-IL	51 GALESBURG (IL) -68 JACKSON (MI)	282	27210	134925
MI-IL	73 KALAMAZOO (MI) -119 PEORIA (BUS-IL)	283	17072	87040
MI-IL	29 DANVILLE(BUS-IL) -42 EAST LANSING (MI)	283	21787	105286
MI-IL	62 HOMEWOOD (IL) -123 PONTIAC (MI)	286	14077	83069

MWRRI
State of Indiana
Station to Station Origin-Destination Data

States	Station Pair	Riders	Revenue	Passenger Miles
MI-IL	123 PONTIAC (MI) -126 PRINCETON (IL)	290	23843	119108
MI-IL	32 DECATUR(BUS-IL) -42 EAST LANSING (MI)	290	22888	110728
MI-IL	21 CHAMPAIGN-URBANA (IL) -55 GRAND RAPIDS (MI)	294	21633	93717
MI-IL	13 BTN-NORMAL (IL) -73 KALAMAZOO (MI)	298	18060	78608
MI-IL	8 BANGOR (MI) -107 NAPERVILLE (IL)	303	13297	43894
MI-IL	9 BATTLE CREEK (MI) -41 DWIGHT (IL)	305	13651	71738
MI-IL	51 GALESBURG (IL) -123 PONTIAC (MI)	306	35735	177023
MI-IL	62 HOMEWOOD (IL) -68 JACKSON (MI)	310	9435	58828
MI-IL	29 DANVILLE(BUS-IL) -55 GRAND RAPIDS (MI)	313	23168	111092
MI-IL	73 KALAMAZOO (MI) -126 PRINCETON (IL)	319	16458	77842
MI-IL	31 DEARBORN (MI) -62 HOMEWOOD (IL)	326	14222	84130
MI-IL	32 DECATUR(BUS-IL) -55 GRAND RAPIDS (MI)	329	24699	119929
MI-IL	55 GRAND RAPIDS (MI) -120 PLANO (IL)	331	16766	80689
MI-IL	4 ANCHORVILLE(BUS-MI) -139 SPRINGFIELD (IL)	333	34134	167879
MI-IL	73 KALAMAZOO (MI) -100 MENDOTA (IL)	340	17070	75443
MI-IL	107 NAPERVILLE (IL) -112 NILES (MI)	340	9008	40513
MI-IL	9 BATTLE CREEK (MI) -51 GALESBURG (IL)	345	29185	149250
MI-IL	123 PONTIAC (MI) -139 SPRINGFIELD (IL)	347	32270	170908
MI-IL	54 GLENVIEW (IL) -106 MUSKEGON(BUS-MI)	353	16689	87879
MI-IL	13 BTN-NORMAL (IL) -55 GRAND RAPIDS (MI)	363	25229	114988
MI-IL	68 JACKSON (MI) -119 PEORIA (BUS-IL)	367	26222	137490
MI-IL	51 GALESBURG (IL) -73 KALAMAZOO (MI)	367	30676	150963
MI-IL	21 CHAMPAIGN-URBANA (IL) -68 JACKSON (MI)	371	26857	123418
MI-IL	9 BATTLE CREEK (MI) -100 MENDOTA (IL)	372	18995	90700
MI-IL	9 BATTLE CREEK (MI) -119 PEORIA (BUS-IL)	376	23253	124237
MI-IL	31 DEARBORN (MI) -90 MACOMB (IL)	377	43342	220987
MI-IL	46 FLINT (MI) -127 QUINCY (IL)	379	46159	236596
MI-IL	4 ANCHORVILLE(BUS-MI) -41 DWIGHT (IL)	386	26619	151266
MI-IL	35 DETROIT (MI) -90 MACOMB (IL)	391	46197	232923
MI-IL	74 KANKAKEE (IL) -106 MUSKEGON(BUS-MI)	397	22072	113874
MI-IL	4 ANCHORVILLE(BUS-MI) -120 PLANO (IL)	401	24903	148301
MI-IL	41 DWIGHT (IL) -123 PONTIAC (MI)	410	28714	155646
MI-IL	21 CHAMPAIGN-URBANA (IL) -123 PONTIAC (MI)	411	34549	178147
MI-IL	42 EAST LANSING (MI) -44 EFFINGHAM (IL)	417	37330	170127
MI-IL	61 HOLLAND (MI) -119 PEORIA (BUS-IL)	418	32379	161344
MI-IL	5 ANN ARBOR (MI) -119 PEORIA (BUS-IL)	428	33328	176612
MI-IL	21 CHAMPAIGN-URBANA (IL) -133 ROYAL OAK (MI)	428	34886	180107
MI-IL	31 DEARBORN (MI) -127 QUINCY (IL)	430	54654	276180
MI-IL	35 DETROIT (MI) -127 QUINCY (IL)	432	55204	281546
MI-IL	41 DWIGHT (IL) -68 JACKSON (MI)	433	22568	121240
MI-IL	2 ALBION (MI) -71 JOLIET (IL)	445	18319	99260
MI-IL	31 DEARBORN (MI) -51 GALESBURG (IL)	450	48577	245435
MI-IL	46 FLINT (MI) -51 GALESBURG (IL)	450	47865	238011
MI-IL	46 FLINT (MI) -126 PRINCETON (IL)	451	32769	163392
MI-IL	119 PEORIA (BUS-IL) -133 ROYAL OAK (MI)	453	40034	209690
MI-IL	55 GRAND RAPIDS (MI) -126 PRINCETON (IL)	457	26824	135815
MI-IL	119 PEORIA (BUS-IL) -123 PONTIAC (MI)	458	41280	217427
MI-IL	2 ALBION (MI) -54 GLENVIEW (IL)	476	17467	96072
MI-IL	31 DEARBORN (MI) -119 PEORIA (BUS-IL)	480	41407	212450
MI-IL	5 ANN ARBOR (MI) -127 QUINCY (IL)	480	57443	293503
MI-IL	44 EFFINGHAM (IL) -46 FLINT (MI)	482	47902	220016
MI-IL	5 ANN ARBOR (MI) -41 DWIGHT (IL)	489	30581	155571
MI-IL	40 DURAND (MI) -107 NAPERVILLE (IL)	489	27778	131120
MI-IL	5 ANN ARBOR (MI) -90 MACOMB (IL)	498	53960	277133
MI-IL	31 DEARBORN (MI) -126 PRINCETON (IL)	499	37366	189297
MI-IL	4 ANCHORVILLE(BUS-MI) -13 BTN-NORMAL (IL)	510	42882	225969
MI-IL	9 BATTLE CREEK (MI) -21 CHAMPAIGN-URBANA (IL)	517	32315	148822
MI-IL	42 EAST LANSING (MI) -71 JOLIET (IL)	519	27619	128263
MI-IL	55 GRAND RAPIDS (MI) -74 KANKAKEE (IL)	522	28741	129045
MI-IL	37 DOWAGIAC (MI) -107 NAPERVILLE (IL)	528	15009	69678
MI-IL	4 ANCHORVILLE(BUS-MI) -119 PEORIA (BUS-IL)	534	47945	259951
MI-IL	74 KANKAKEE (IL) -89 LUDINGTON(BUS-MI)	537	33287	184309
MI-IL	35 DETROIT (MI) -62 HOMEWOOD (IL)	538	24034	143672

MWRRI
State of Indiana
Station to Station Origin-Destination Data

States	Station Pair	Riders	Revenue	Passenger Miles
MI-IL	13 BTN-NORMAL (IL) -133 ROYAL OAK (MI)	540	42048	226308
MI-IL	68 JACKSON (MI) -100 MENDOTA (IL)	546	28072	157693
MI-IL	100 MENDOTA (IL) -133 ROYAL OAK (MI)	546	36591	205887
MI-IL	35 DETROIT (MI) -51 GALESBURG (IL)	549	59090	304528
MI-IL	5 ANN ARBOR (MI) -126 PRINCETON (IL)	554	37513	193372
MI-IL	41 DWIGHT (IL) -46 FLINT (MI)	557	36719	184224
MI-IL	5 ANN ARBOR (MI) -51 GALESBURG (IL)	558	55769	288059
MI-IL	120 PLANO (IL) -123 PONTIAC (MI)	563	35596	201469
MI-IL	9 BATTLE CREEK (MI) -13 BTN-NORMAL (IL)	566	34964	161968
MI-IL	21 CHAMPAIGN-URBANA (IL) -73 KALAMAZOO (MI)	567	34327	150913
MI-IL	5 ANN ARBOR (MI) -21 CHAMPAIGN-URBANA (IL)	577	44633	213931
MI-IL	46 FLINT (MI) -128 RANTOUL (IL)	580	45617	214587
MI-IL	4 ANCHORVILLE(BUS-MI) -100 MENDOTA (IL)	582	42819	233353
MI-IL	51 GALESBURG (IL) -55 GRAND RAPIDS (MI)	583	53576	270687
MI-IL	35 DETROIT (MI) -126 PRINCETON (IL)	586	45881	227532
MI-IL	73 KALAMAZOO (MI) -74 KANKAKEE (IL)	591	23987	114644
MI-IL	13 BTN-NORMAL (IL) -68 JACKSON (MI)	594	42908	196628
MI-IL	9 BATTLE CREEK (MI) -62 HOMEWOOD (IL)	603	19579	109158
MI-IL	31 DEARBORN (MI) -41 DWIGHT (IL)	618	39469	214966
MI-IL	35 DETROIT (MI) -41 DWIGHT (IL)	625	40970	222977
MI-IL	9 BATTLE CREEK (MI) -139 SPRINGFIELD (IL)	626	44705	217118
MI-IL	9 BATTLE CREEK (MI) -74 KANKAKEE (IL)	632	26017	136598
MI-IL	4 ANCHORVILLE(BUS-MI) -153 UPPER ALTON (IL)	633	70373	364630
MI-IL	35 DETROIT (MI) -119 PEORIA (BUS-IL)	641	55028	289867
MI-IL	21 CHAMPAIGN-URBANA (IL) -31 DEARBORN (MI)	647	54899	259353
MI-IL	133 ROYAL OAK (MI) -139 SPRINGFIELD (IL)	648	64663	311064
MI-IL	73 KALAMAZOO (MI) -153 UPPER ALTON (IL)	650	56529	258100
MI-IL	73 KALAMAZOO (MI) -139 SPRINGFIELD (IL)	652	47050	211922
MI-IL	46 FLINT (MI) -119 PEORIA (BUS-IL)	679	57714	289149
MI-IL	13 BTN-NORMAL (IL) -46 FLINT (MI)	693	58698	264853
MI-IL	54 GLENVIEW (IL) -81 LAPEER (MI)	714	41077	208402
MI-IL	68 JACKSON (MI) -153 UPPER ALTON (IL)	724	66078	335744
MI-IL	4 ANCHORVILLE(BUS-MI) -74 KANKAKEE (IL)	744	48669	277569
MI-IL	133 ROYAL OAK (MI) -153 UPPER ALTON (IL)	745	77509	411399
MI-IL	9 BATTLE CREEK (MI) -153 UPPER ALTON (IL)	760	63664	318363
MI-IL	31 DEARBORN (MI) -139 SPRINGFIELD (IL)	768	75023	353433
MI-IL	5 ANN ARBOR (MI) -120 PLANO (IL)	774	43623	229074
MI-IL	107 NAPERVILLE (IL) -143 ST. JOSEPH/BENTON HARBOR (BUS-MI)	799	27841	94307
MI-IL	46 FLINT (MI) -100 MENDOTA (IL)	818	59789	278026
MI-IL	13 BTN-NORMAL (IL) -123 PONTIAC (MI)	823	71536	354759
MI-IL	62 HOMEWOOD (IL) -73 KALAMAZOO (MI)	843	26636	132852
MI-IL	71 JOLIET (IL) -73 KALAMAZOO (MI)	853	30526	150936
MI-IL	21 CHAMPAIGN-URBANA (IL) -35 DETROIT (MI)	866	73582	355141
MI-IL	100 MENDOTA (IL) -123 PONTIAC (MI)	870	67678	338455
MI-IL	46 FLINT (MI) -120 PLANO (IL)	881	53293	272085
MI-IL	71 JOLIET (IL) -106 MUSKEGON(BUS-MI)	883	45412	238443
MI-IL	46 FLINT (MI) -153 UPPER ALTON (IL)	910	93104	468718
MI-IL	55 GRAND RAPIDS (MI) -119 PEORIA (BUS-IL)	918	65945	331536
MI-IL	5 ANN ARBOR (MI) -139 SPRINGFIELD (IL)	931	80831	400532
MI-IL	31 DEARBORN (MI) -120 PLANO (IL)	939	53565	306119
MI-IL	46 FLINT (MI) -139 SPRINGFIELD (IL)	948	88499	419927
MI-IL	123 PONTIAC (MI) -153 UPPER ALTON (IL)	963	106812	543284
MI-IL	5 ANN ARBOR (MI) -13 BTN-NORMAL (IL)	975	73315	359903
MI-IL	62 HOMEWOOD (IL) -124 PORT HURON (MI)	1032	71752	352485
MI-IL	5 ANN ARBOR (MI) -100 MENDOTA (IL)	1041	66856	340248
MI-IL	54 GLENVIEW (IL) -124 PORT HURON (MI)	1041	78546	350694
MI-IL	54 GLENVIEW (IL) -61 HOLLAND (MI)	1041	55192	243641
MI-IL	35 DETROIT (MI) -139 SPRINGFIELD (IL)	1053	101879	494088
MI-IL	71 JOLIET (IL) -89 LUDINGTON(BUS-MI)	1068	61397	348181
MI-IL	81 LAPEER (MI) -107 NAPERVILLE (IL)	1091	64306	331773
MI-IL	106 MUSKEGON(BUS-MI) -107 NAPERVILLE (IL)	1109	53952	289433
MI-IL	5 ANN ARBOR (MI) -153 UPPER ALTON (IL)	1148	114404	576337
MI-IL	13 BTN-NORMAL (IL) -31 DEARBORN (MI)	1163	94889	464009

MWRRI
State of Indiana
Station to Station Origin-Destination Data

States	Station Pair	Riders	Revenue	Passenger Miles
MI-IL	31 DEARBORN (MI) -74 KANKAKEE (IL)	1170	70566	384920
MI-IL	2 ALBION (MI) -107 NAPERVILLE (IL)	1197	51068	256186
MI-IL	107 NAPERVILLE (IL) -124 PORT HURON (MI)	1217	85037	424658
MI-IL	21 CHAMPAIGN-URBANA (IL) -46 FLINT (MI)	1224	104406	469983
MI-IL	31 DEARBORN (MI) -153 UPPER ALTON (IL)	1234	130048	656349
MI-IL	42 EAST LANSING (MI) -119 PEORIA (BUS-IL)	1237	92885	467681
MI-IL	31 DEARBORN (MI) -100 MENDOTA (IL)	1245	86202	444630
MI-IL	13 BTN-NORMAL (IL) -35 DETROIT (MI)	1252	103072	510643
MI-IL	35 DETROIT (MI) -120 PLANO (IL)	1285	79745	430627
MI-IL	68 JACKSON (MI) -71 JOLIET (IL)	1293	56580	315587
MI-IL	89 LUDINGTON(BUS-MI) -107 NAPERVILLE (IL)	1310	71196	415261
MI-IL	62 HOMEWOOD (IL) -133 ROYAL OAK (MI)	1316	63789	365848
MI-IL	35 DETROIT (MI) -100 MENDOTA (IL)	1334	95949	488353
MI-IL	9 BATTLE CREEK (MI) -71 JOLIET (IL)	1375	49990	273697
MI-IL	4 ANCHORVILLE(BUS-MI) -71 JOLIET (IL)	1381	83691	491580
MI-IL	5 ANN ARBOR (MI) -74 KANKAKEE (IL)	1400	83105	418491
MI-IL	55 GRAND RAPIDS (MI) -71 JOLIET (IL)	1415	68810	325374
MI-IL	9 BATTLE CREEK (MI) -54 GLENVIEW (IL)	1436	49165	255622
MI-IL	21 CHAMPAIGN-URBANA (IL) -42 EAST LANSING (MI)	1465	111273	492121
MI-IL	54 GLENVIEW (IL) -73 KALAMAZOO (MI)	1606	57289	250543
MI-IL	35 DETROIT (MI) -153 UPPER ALTON (IL)	1619	172083	875745
MI-IL	54 GLENVIEW (IL) -68 JACKSON (MI)	1636	72550	364803
MI-IL	62 HOMEWOOD (IL) -106 MUSKEGON(BUS-MI)	1692	78199	411249
MI-IL	46 FLINT (MI) -74 KANKAKEE (IL)	1863	118603	581392
MI-IL	4 ANCHORVILLE(BUS-MI) -54 GLENVIEW (IL)	1868	113338	625832
MI-IL	62 HOMEWOOD (IL) -89 LUDINGTON(BUS-MI)	1921	103512	588157
MI-IL	61 HOLLAND (MI) -107 NAPERVILLE (IL)	1975	107106	485853
MI-IL	22 CHICAGO (IL) -63 HOWELL(BUS-MI)	1982	96079	545146
MI-IL	8 BANGOR (MI) -22 CHICAGO (IL)	2053	73840	238153
MI-IL	35 DETROIT (MI) -74 KANKAKEE (IL)	2185	145465	738381
MI-IL	71 JOLIET (IL) -123 PONTIAC (MI)	2293	141574	788947
MI-IL	5 ANN ARBOR (MI) -71 JOLIET (IL)	2444	133216	689292
MI-IL	5 ANN ARBOR (MI) -62 HOMEWOOD (IL)	2457	110691	641627
MI-IL	42 EAST LANSING (MI) -74 KANKAKEE (IL)	2658	152290	701595
MI-IL	73 KALAMAZOO (MI) -107 NAPERVILLE (IL)	2771	97229	465598
MI-IL	54 GLENVIEW (IL) -55 GRAND RAPIDS (MI)	2980	138786	622804
MI-IL	5 ANN ARBOR (MI) -54 GLENVIEW (IL)	3070	157072	801364
MI-IL	54 GLENVIEW (IL) -133 ROYAL OAK (MI)	3100	189091	964047
MI-IL	31 DEARBORN (MI) -71 JOLIET (IL)	3252	194966	1014736
MI-IL	54 GLENVIEW (IL) -123 PONTIAC (MI)	3293	208354	1063493
MI-IL	107 NAPERVILLE (IL) -133 ROYAL OAK (MI)	3436	193218	1109698
MI-IL	55 GRAND RAPIDS (MI) -62 HOMEWOOD (IL)	3696	149693	745636
MI-IL	4 ANCHORVILLE(BUS-MI) -107 NAPERVILLE (IL)	3708	213409	1286829
MI-IL	31 DEARBORN (MI) -54 GLENVIEW (IL)	3945	224309	1148001
MI-IL	68 JACKSON (MI) -107 NAPERVILLE (IL)	3995	180901	938730
MI-IL	35 DETROIT (MI) -71 JOLIET (IL)	4030	245784	1293522
MI-IL	9 BATTLE CREEK (MI) -107 NAPERVILLE (IL)	4160	152976	790431
MI-IL	46 FLINT (MI) -71 JOLIET (IL)	4581	292205	1351417
MI-IL	35 DETROIT (MI) -54 GLENVIEW (IL)	4665	271150	1399376
MI-IL	46 FLINT (MI) -54 GLENVIEW (IL)	4877	287095	1336323
MI-IL	22 CHICAGO (IL) -106 MUSKEGON(BUS-MI)	5180	223882	1201838
MI-IL	42 EAST LANSING (MI) -54 GLENVIEW (IL)	5255	260411	1187668
MI-IL	42 EAST LANSING (MI) -62 HOMEWOOD (IL)	5321	229415	1174139
MI-IL	22 CHICAGO (IL) -89 LUDINGTON(BUS-MI)	5497	275735	1583061
MI-IL	107 NAPERVILLE (IL) -123 PONTIAC (MI)	6050	354934	2026711
MI-IL	5 ANN ARBOR (MI) -107 NAPERVILLE (IL)	6101	306326	1665556
MI-IL	55 GRAND RAPIDS (MI) -107 NAPERVILLE (IL)	6952	326941	1536300
MI-IL	22 CHICAGO (IL) -143 ST. JOSEPH/BENTON HARBOR (BUS-MI)	7184	199278	639350
MI-IL	2 ALBION (MI) -22 CHICAGO (IL)	7523	276127	1391788
MI-IL	22 CHICAGO (IL) -40 DURAND (MI)	7534	377605	1800610
MI-IL	22 CHICAGO (IL) -37 DOWAGIAC (MI)	7647	174070	787605
MI-IL	42 EAST LANSING (MI) -107 NAPERVILLE (IL)	8154	411639	1940650
MI-IL	31 DEARBORN (MI) -107 NAPERVILLE (IL)	8285	434613	2510282

MWRRI
State of Indiana
Station to Station Origin-Destination Data

States	Station Pair	Riders	Revenue	Passenger Miles
MI-IL	35 DETROIT (MI) -107 NAPERVILLE (IL)	8480	459296	2645857
MI-IL	46 FLINT (MI) -62 HOMEWOOD (IL)	10024	588736	2739492
MI-IL	46 FLINT (MI) -107 NAPERVILLE (IL)	10877	633675	3110934
MI-IL	22 CHICAGO (IL) -112 NILES (MI)	14497	290140	1304748
MI-IL	22 CHICAGO (IL) -81 LAPEER (MI)	16298	966615	4481882
MI-IL	22 CHICAGO (IL) -124 PORT HURON (MI)	24308	1684891	7778512
MI-IL	4 ANCHORVILLE(BUS-MI) -22 CHICAGO (IL)	36982	2099604	11760147
MI-IL	22 CHICAGO (IL) -61 HOLLAND (MI)	46551	2137450	10101549
MI-IL	22 CHICAGO (IL) -68 JACKSON (MI)	48698	1833053	10031823
MI-IL	22 CHICAGO (IL) -123 PONTIAC (MI)	50750	3018526	15529557
MI-IL	22 CHICAGO (IL) -133 ROYAL OAK (MI)	71426	4069349	20999179
MI-IL	22 CHICAGO (IL) -46 FLINT (MI)	72009	3915925	18506292
MI-IL	9 BATTLE CREEK (MI) -22 CHICAGO (IL)	96958	2907827	15610295
MI-IL	22 CHICAGO (IL) -55 GRAND RAPIDS (MI)	105594	4228258	20274052
MI-IL	22 CHICAGO (IL) -42 EAST LANSING (MI)	105768	4673325	22105519
MI-IL	22 CHICAGO (IL) -35 DETROIT (MI)	130314	7062200	36878810
MI-IL	22 CHICAGO (IL) -31 DEARBORN (MI)	147935	7731730	40534245
MI-IL	22 CHICAGO (IL) -73 KALAMAZOO (MI)	156646	4653919	21773795
MI-IL	5 ANN ARBOR (MI) -22 CHICAGO (IL)	185699	8427704	45310604
MI-IN	2 ALBION (MI) -33 DEFIANCE (IN)	2	171	793
MI-IN	94 MARCELINE -143 ST. JOSEPH/BENTON HARBOR (BUS-MI)	3	310	1435
MI-IN	61 HOLLAND (MI) -94 MARCELINE	4	469	2355
MI-IN	9 BATTLE CREEK (MI) -94 MARCELINE	4	426	2229
MI-IN	68 JACKSON (MI) -94 MARCELINE	5	571	3018
MI-IN	31 DEARBORN (MI) -94 MARCELINE	5	628	3347
MI-IN	73 KALAMAZOO (MI) -94 MARCELINE	5	555	2810
MI-IN	5 ANN ARBOR (MI) -94 MARCELINE	5	637	3405
MI-IN	35 DETROIT (MI) -94 MARCELINE	5	681	3630
MI-IN	4 ANCHORVILLE(BUS-MI) -94 MARCELINE	6	807	4398
MI-IN	89 LUDINGTON(BUS-MI) -94 MARCELINE	8	990	5440
MI-IN	8 BANGOR (MI) -149 TERRE HAUTE(BUS-IN)	8	682	2875
MI-IN	40 DURAND (MI) -149 TERRE HAUTE(BUS-IN)	9	825	4120
MI-IN	8 BANGOR (MI) -101 MICHIGAN CITY (IN)	9	138	463
MI-IN	4 ANCHORVILLE(BUS-MI) -33 DEFIANCE (IN)	10	1000	5057
MI-IN	10 BLOOMINGTON(BUS-IN) -143 ST. JOSEPH/BENTON HARBOR (BUS-MI)	10	827	3551
MI-IN	2 ALBION (MI) -149 TERRE HAUTE(BUS-IN)	10	827	4302
MI-IN	2 ALBION (MI) -156 WARSAW (IN)	11	690	3365
MI-IN	33 DEFIANCE (IN) -68 JACKSON (MI)	13	1062	5036
MI-IN	10 BLOOMINGTON(BUS-IN) -37 DOWAGIAC (MI)	13	955	4653
MI-IN	8 BANGOR (MI) -10 BLOOMINGTON(BUS-IN)	13	1189	5007
MI-IN	10 BLOOMINGTON(BUS-IN) -112 NILES (MI)	14	912	4426
MI-IN	42 EAST LANSING (MI) -59 HMI-WTG-DET (IN)	14	508	2677
MI-IN	42 EAST LANSING (MI) -94 MARCELINE	15	1851	9489
MI-IN	33 DEFIANCE (IN) -73 KALAMAZOO (MI)	16	1206	5254
MI-IN	9 BATTLE CREEK (MI) -10 BLOOMINGTON(BUS-IN)	17	1357	6965
MI-IN	2 ALBION (MI) -121 PLYMOUTH (IN)	17	925	4618
MI-IN	31 DEARBORN (MI) -33 DEFIANCE (IN)	18	1706	8309
MI-IN	33 DEFIANCE (IN) -42 EAST LANSING (MI)	18	1598	7263
MI-IN	94 MARCELINE -106 MUSKEGON(BUS-MI)	20	2470	13046
MI-IN	2 ALBION (MI) -158 WATERLOO (BUS-IN)	20	1452	7199
MI-IN	26 COLUMBUS(BUS-IN) -37 DOWAGIAC (MI)	21	1500	7189
MI-IN	33 DEFIANCE (IN) -123 PONTIAC (MI)	21	2114	10328
MI-IN	81 LAPEER (MI) -149 TERRE HAUTE(BUS-IN)	22	2196	11028
MI-IN	143 ST. JOSEPH/BENTON HARBOR (BUS-MI) -149 TERRE HAUTE(BUS-IN)	23	1724	7256
MI-IN	5 ANN ARBOR (MI) -33 DEFIANCE (IN)	23	2091	10153
MI-IN	33 DEFIANCE (IN) -35 DETROIT (MI)	24	2302	11224
MI-IN	37 DOWAGIAC (MI) -149 TERRE HAUTE(BUS-IN)	25	1791	8480
MI-IN	68 JACKSON (MI) -156 WARSAW (IN)	28	1761	8822
MI-IN	106 MUSKEGON(BUS-MI) -158 WATERLOO (BUS-IN)	28	2466	11648
MI-IN	124 PORT HURON (MI) -149 TERRE HAUTE(BUS-IN)	30	3296	16256
MI-IN	42 EAST LANSING (MI) -52 GARY INTERNATIONAL AIRPORT	30	1344	6898
MI-IN	33 DEFIANCE (IN) -112 NILES (MI)	32	967	4283
MI-IN	61 HOLLAND (MI) -101 MICHIGAN CITY (IN)	34	886	2917

MWRRI
State of Indiana
Station to Station Origin-Destination Data

States	Station Pair	Riders	Revenue	Passenger Miles
MI-IN	33 DEFIANCE (IN) -89 LUDINGTON(BUS-MI)	35	3276	16663
MI-IN	42 EAST LANSING (MI) -156 WARSAW (IN)	35	2452	11144
MI-IN	26 COLUMBUS(BUS-IN) -112 NILES (MI)	35	2296	10933
MI-IN	33 DEFIANCE (IN) -106 MUSKEGON(BUS-MI)	38	3488	16321
MI-IN	33 DEFIANCE (IN) -55 GRAND RAPIDS (MI)	39	3410	14835
MI-IN	10 BLOOMINGTON(BUS-IN) -73 KALAMAZOO (MI)	39	3131	15334
MI-IN	5 ANN ARBOR (MI) -156 WARSAW (IN)	39	2721	13978
MI-IN	55 GRAND RAPIDS (MI) -94 MARCELINE	40	5142	24535
MI-IN	42 EAST LANSING (MI) -158 WATERLOO (BUS-IN)	41	3297	15928
MI-IN	52 GARY INTERNATIONAL AIRPORT -55 GRAND RAPIDS (MI)	41	1732	8854
MI-IN	10 BLOOMINGTON(BUS-IN) -61 HOLLAND (MI)	42	4062	19767
MI-IN	42 EAST LANSING (MI) -121 PLYMOUTH (IN)	46	2883	13413
MI-IN	123 PONTIAC (MI) -158 WATERLOO (BUS-IN)	46	4324	22312
MI-IN	112 NILES (MI) -149 TERRE HAUTE(BUS-IN)	47	3203	14939
MI-IN	73 KALAMAZOO (MI) -156 WARSAW (IN)	48	2662	12029
MI-IN	9 BATTLE CREEK (MI) -33 DEFIANCE (IN)	53	1871	8932
MI-IN	4 ANCHORVILLE(BUS-MI) -149 TERRE HAUTE(BUS-IN)	55	5485	30298
MI-IN	61 HOLLAND (MI) -149 TERRE HAUTE(BUS-IN)	55	5228	24755
MI-IN	26 COLUMBUS(BUS-IN) -124 PORT HURON (MI)	57	6668	32270
MI-IN	4 ANCHORVILLE(BUS-MI) -158 WATERLOO (BUS-IN)	59	5438	29108
MI-IN	133 ROYAL OAK (MI) -158 WATERLOO (BUS-IN)	60	5497	28397
MI-IN	9 BATTLE CREEK (MI) -149 TERRE HAUTE(BUS-IN)	62	4805	24400
MI-IN	106 MUSKEGON(BUS-MI) -156 WARSAW (IN)	63	4401	21404
MI-IN	89 LUDINGTON(BUS-MI) -156 WARSAW (IN)	63	4838	25112
MI-IN	55 GRAND RAPIDS (MI) -158 WATERLOO (BUS-IN)	65	5188	24148
MI-IN	4 ANCHORVILLE(BUS-MI) -156 WARSAW (IN)	66	5245	28086
MI-IN	68 JACKSON (MI) -149 TERRE HAUTE(BUS-IN)	67	5860	29280
MI-IN	46 FLINT (MI) -149 TERRE HAUTE(BUS-IN)	67	6728	32755
MI-IN	66 INDIANAPOLIS AIRPORT (IN) -106 MUSKEGON(BUS-MI)	68	5982	29436
MI-IN	42 EAST LANSING (MI) -53 GARY INTERNATIONAL AIRPORT (IN)	69	3109	15957
MI-IN	52 GARY INTERNATIONAL AIRPORT -106 MUSKEGON(BUS-MI)	69	3182	17670
MI-IN	26 COLUMBUS(BUS-IN) -81 LAPEER (MI)	74	7791	38298
MI-IN	73 KALAMAZOO (MI) -149 TERRE HAUTE(BUS-IN)	75	5853	27719
MI-IN	42 EAST LANSING (MI) -101 MICHIGAN CITY (IN)	76	2108	11781
MI-IN	59 HMI-WTG-DET (IN) -89 LUDINGTON(BUS-MI)	77	3281	20883
MI-IN	26 COLUMBUS(BUS-IN) -143 ST. JOSEPH/BENTON HARBOR (BUS-MI)	79	6247	26337
MI-IN	9 BATTLE CREEK (MI) -156 WARSAW (IN)	80	2687	13328
MI-IN	10 BLOOMINGTON(BUS-IN) -124 PORT HURON (MI)	81	9586	46866
MI-IN	10 BLOOMINGTON(BUS-IN) -81 LAPEER (MI)	82	8797	43718
MI-IN	5 ANN ARBOR (MI) -121 PLYMOUTH (IN)	83	5167	27196
MI-IN	5 ANN ARBOR (MI) -149 TERRE HAUTE(BUS-IN)	83	7790	39631
MI-IN	52 GARY INTERNATIONAL AIRPORT -89 LUDINGTON(BUS-MI)	83	4285	25957
MI-IN	31 DEARBORN (MI) -156 WARSAW (IN)	86	6402	32851
MI-IN	73 KALAMAZOO (MI) -121 PLYMOUTH (IN)	86	4182	19234
MI-IN	89 LUDINGTON(BUS-MI) -121 PLYMOUTH (IN)	86	6012	32088
MI-IN	55 GRAND RAPIDS (MI) -156 WARSAW (IN)	87	5994	26199
MI-IN	33 DEFIANCE (IN) -46 FLINT (MI)	89	8747	39903
MI-IN	42 EAST LANSING (MI) -80 LAFAYETTE (IN)	90	6323	30380
MI-IN	68 JACKSON (MI) -158 WATERLOO (BUS-IN)	90	6840	34649
MI-IN	133 ROYAL OAK (MI) -149 TERRE HAUTE(BUS-IN)	92	9050	48447
MI-IN	106 MUSKEGON(BUS-MI) -121 PLYMOUTH (IN)	93	5865	29444
MI-IN	42 EAST LANSING (MI) -149 TERRE HAUTE(BUS-IN)	93	8541	40984
MI-IN	123 PONTIAC (MI) -149 TERRE HAUTE(BUS-IN)	95	9587	51223
MI-IN	101 MICHIGAN CITY (IN) -123 PONTIAC (MI)	99	4035	24966
MI-IN	89 LUDINGTON(BUS-MI) -158 WATERLOO (BUS-IN)	99	8576	46347
MI-IN	68 JACKSON (MI) -101 MICHIGAN CITY (IN)	100	2300	15369
MI-IN	26 COLUMBUS(BUS-IN) -61 HOLLAND (MI)	101	9702	46629
MI-IN	9 BATTLE CREEK (MI) -26 COLUMBUS(BUS-IN)	102	8218	41630
MI-IN	55 GRAND RAPIDS (MI) -149 TERRE HAUTE(BUS-IN)	110	9799	46430
MI-IN	4 ANCHORVILLE(BUS-MI) -121 PLYMOUTH (IN)	116	8517	46686
MI-IN	9 BATTLE CREEK (MI) -121 PLYMOUTH (IN)	120	4077	20201
MI-IN	10 BLOOMINGTON(BUS-IN) -68 JACKSON (MI)	123	10917	56912
MI-IN	31 DEARBORN (MI) -149 TERRE HAUTE(BUS-IN)	124	11653	62407

MWRRI
State of Indiana
Station to Station Origin-Destination Data

States	Station Pair	Riders	Revenue	Passenger Miles
MI-IN	46 FLINT (MI) -158 WATERLOO (BUS-IN)	125	11637	54539
MI-IN	2 ALBION (MI) -50 FT. WAYNE(IN)	132	9300	44115
MI-IN	35 DETROIT (MI) -149 TERRE HAUTE(BUS-IN)	134	12865	68884
MI-IN	55 GRAND RAPIDS (MI) -121 PLYMOUTH (IN)	134	8193	37126
MI-IN	42 EAST LANSING (MI) -65 INDIANAPOLIS (IN)	135	11852	55639
MI-IN	4 ANCHORVILLE(BUS-MI) -101 MICHIGAN CITY (IN)	138	5789	36560
MI-IN	31 DEARBORN (MI) -121 PLYMOUTH (IN)	141	9683	50795
MI-IN	35 DETROIT (MI) -156 WARSAW (IN)	143	10975	56357
MI-IN	121 PLYMOUTH (IN) -133 ROYAL OAK (MI)	146	10549	55364
MI-IN	9 BATTLE CREEK (MI) -66 INDIANAPOLIS AIRPORT (IN)	151	11286	54037
MI-IN	53 GARY INTERNATIONAL AIRPORT (IN) -89 LUDINGTON(BUS-MI)	153	7857	47597
MI-IN	26 COLUMBUS(BUS-IN) -73 KALAMAZOO (MI)	153	12238	59042
MI-IN	26 COLUMBUS(BUS-IN) -68 JACKSON (MI)	154	13504	69562
MI-IN	10 BLOOMINGTON(BUS-IN) -55 GRAND RAPIDS (MI)	154	15591	69249
MI-IN	4 ANCHORVILLE(BUS-MI) -10 BLOOMINGTON(BUS-IN)	154	16320	88799
MI-IN	10 BLOOMINGTON(BUS-IN) -46 FLINT (MI)	159	16352	81865
MI-IN	5 ANN ARBOR (MI) -158 WATERLOO (BUS-IN)	161	13179	68105
MI-IN	5 ANN ARBOR (MI) -10 BLOOMINGTON(BUS-IN)	175	16583	87761
MI-IN	26 COLUMBUS(BUS-IN) -55 GRAND RAPIDS (MI)	178	15835	78024
MI-IN	80 LAFAYETTE (IN) -89 LUDINGTON(BUS-MI)	181	13855	75514
MI-IN	59 HMI-WTG-DET (IN) -123 PONTIAC (MI)	189	9077	54828
MI-IN	4 ANCHORVILLE(BUS-MI) -26 COLUMBUS(BUS-IN)	192	20128	108520
MI-IN	10 BLOOMINGTON(BUS-IN) -123 PONTIAC (MI)	196	20912	110243
MI-IN	9 BATTLE CREEK (MI) -59 HMI-WTG-DET (IN)	199	4583	28897
MI-IN	2 ALBION (MI) -80 LAFAYETTE (IN)	203	12895	63787
MI-IN	26 COLUMBUS(BUS-IN) -46 FLINT (MI)	203	20660	102282
MI-IN	53 GARY INTERNATIONAL AIRPORT (IN) -55 GRAND RAPIDS (MI)	204	9010	43814
MI-IN	31 DEARBORN (MI) -158 WATERLOO (BUS-IN)	205	17932	92542
MI-IN	53 GARY INTERNATIONAL AIRPORT (IN) -73 KALAMAZOO (MI)	206	6804	33435
MI-IN	9 BATTLE CREEK (MI) -158 WATERLOO (BUS-IN)	209	14286	70796
MI-IN	73 KALAMAZOO (MI) -158 WATERLOO (BUS-IN)	209	14212	66387
MI-IN	46 FLINT (MI) -52 GARY INTERNATIONAL AIRPORT	210	11483	58705
MI-IN	59 HMI-WTG-DET (IN) -143 ST. JOSEPH/BENTON HARBOR (BUS-MI)	218	4851	15941
MI-IN	10 BLOOMINGTON(BUS-IN) -133 ROYAL OAK (MI)	219	22839	120574
MI-IN	9 BATTLE CREEK (MI) -101 MICHIGAN CITY (IN)	230	3605	24853
MI-IN	73 KALAMAZOO (MI) -101 MICHIGAN CITY (IN)	230	3525	19803
MI-IN	53 GARY INTERNATIONAL AIRPORT (IN) -106 MUSKEGON(BUS-MI)	233	10696	59386
MI-IN	101 MICHIGAN CITY (IN) -143 ST. JOSEPH/BENTON HARBOR (BUS-MI)	235	1561	5162
MI-IN	5 ANN ARBOR (MI) -52 GARY INTERNATIONAL AIRPORT	243	11360	64852
MI-IN	59 HMI-WTG-DET (IN) -106 MUSKEGON(BUS-MI)	246	8737	53062
MI-IN	46 FLINT (MI) -66 INDIANAPOLIS AIRPORT (IN)	246	23698	112045
MI-IN	59 HMI-WTG-DET (IN) -73 KALAMAZOO (MI)	251	5721	30869
MI-IN	35 DETROIT (MI) -121 PLYMOUTH (IN)	252	17675	92745
MI-IN	26 COLUMBUS(BUS-IN) -42 EAST LANSING (MI)	253	23323	115300
MI-IN	5 ANN ARBOR (MI) -26 COLUMBUS(BUS-IN)	259	24235	126870
MI-IN	50 FT. WAYNE(IN) -73 KALAMAZOO (MI)	260	16893	74785
MI-IN	55 GRAND RAPIDS (MI) -80 LAFAYETTE (IN)	260	17856	83688
MI-IN	101 MICHIGAN CITY (IN) -133 ROYAL OAK (MI)	261	10912	62803
MI-IN	46 FLINT (MI) -156 WARSAW (IN)	265	21200	97120
MI-IN	35 DETROIT (MI) -158 WATERLOO (BUS-IN)	265	23655	122136
MI-IN	4 ANCHORVILLE(BUS-MI) -66 INDIANAPOLIS AIRPORT (IN)	271	26936	140048
MI-IN	26 COLUMBUS(BUS-IN) -123 PONTIAC (MI)	273	28850	150623
MI-IN	26 COLUMBUS(BUS-IN) -133 ROYAL OAK (MI)	275	28393	148419
MI-IN	10 BLOOMINGTON(BUS-IN) -42 EAST LANSING (MI)	275	25624	128254
MI-IN	4 ANCHORVILLE(BUS-MI) -59 HMI-WTG-DET (IN)	278	14002	84032
MI-IN	9 BATTLE CREEK (MI) -53 GARY INTERNATIONAL AIRPORT (IN)	280	9372	51448
MI-IN	59 HMI-WTG-DET (IN) -68 JACKSON (MI)	290	8711	55118
MI-IN	8 BANGOR (MI) -59 HMI-WTG-DET (IN)	298	9078	29811
MI-IN	10 BLOOMINGTON(BUS-IN) -31 DEARBORN (MI)	310	31134	164356
MI-IN	53 GARY INTERNATIONAL AIRPORT (IN) -68 JACKSON (MI)	314	12843	71879
MI-IN	101 MICHIGAN CITY (IN) -106 MUSKEGON(BUS-MI)	316	9169	56642
MI-IN	26 COLUMBUS(BUS-IN) -31 DEARBORN (MI)	337	33503	175052
MI-IN	112 NILES (MI) -156 WARSAW (IN)	346	3172	16956

MWRRI
State of Indiana
Station to Station Origin-Destination Data

States	Station Pair	Riders	Revenue	Passenger Miles
MI-IN	65 INDIANAPOLIS (IN) -89 LUDINGTON(BUS-MI)	348	32744	171186
MI-IN	89 LUDINGTON(BUS-MI) -101 MICHIGAN CITY (IN)	348	12173	81862
MI-IN	10 BLOOMINGTON(BUS-IN) -35 DETROIT (MI)	351	35885	189441
MI-IN	31 DEARBORN (MI) -66 INDIANAPOLIS AIRPORT (IN)	368	34645	173675
MI-IN	101 MICHIGAN CITY (IN) -112 NILES (MI)	369	2650	13638
MI-IN	46 FLINT (MI) -121 PLYMOUTH (IN)	380	27978	130113
MI-IN	46 FLINT (MI) -59 HMI-WTG-DET (IN)	387	17559	93186
MI-IN	5 ANN ARBOR (MI) -66 INDIANAPOLIS AIRPORT (IN)	393	34685	173750
MI-IN	35 DETROIT (MI) -101 MICHIGAN CITY (IN)	414	15989	95175
MI-IN	4 ANCHORVILLE(BUS-MI) -80 LAFAYETTE (IN)	416	34604	186482
MI-IN	55 GRAND RAPIDS (MI) -65 INDIANAPOLIS (IN)	450	40104	178368
MI-IN	26 COLUMBUS(BUS-IN) -35 DETROIT (MI)	458	46357	242268
MI-IN	35 DETROIT (MI) -66 INDIANAPOLIS AIRPORT (IN)	472	45267	227145
MI-IN	35 DETROIT (MI) -59 HMI-WTG-DET (IN)	479	21509	127833
MI-IN	4 ANCHORVILLE(BUS-MI) -50 FT. WAYNE(IN)	486	43675	226967
MI-IN	5 ANN ARBOR (MI) -50 FT. WAYNE(IN)	511	40330	200995
MI-IN	80 LAFAYETTE (IN) -106 MUSKEGON(BUS-MI)	524	37964	189864
MI-IN	59 HMI-WTG-DET (IN) -112 NILES (MI)	556	8063	41131
MI-IN	31 DEARBORN (MI) -53 GARY INTERNATIONAL AIRPORT (IN)	582	30654	172784
MI-IN	5 ANN ARBOR (MI) -101 MICHIGAN CITY (IN)	584	17671	111636
MI-IN	46 FLINT (MI) -101 MICHIGAN CITY (IN)	598	22876	121898
MI-IN	50 FT. WAYNE(IN) -112 NILES (MI)	611	11400	53750
MI-IN	2 ALBION (MI) -65 INDIANAPOLIS (IN)	618	50094	240286
MI-IN	65 INDIANAPOLIS (IN) -106 MUSKEGON(BUS-MI)	630	58432	274460
MI-IN	31 DEARBORN (MI) -101 MICHIGAN CITY (IN)	634	23197	140058
MI-IN	50 FT. WAYNE(IN) -133 ROYAL OAK (MI)	638	56469	282478
MI-IN	31 DEARBORN (MI) -59 HMI-WTG-DET (IN)	662	28776	170833
MI-IN	5 ANN ARBOR (MI) -59 HMI-WTG-DET (IN)	676	25294	154152
MI-IN	68 JACKSON (MI) -80 LAFAYETTE (IN)	682	45172	229036
MI-IN	50 FT. WAYNE(IN) -123 PONTIAC (MI)	683	62101	310551
MI-IN	35 DETROIT (MI) -53 GARY INTERNATIONAL AIRPORT (IN)	686	37316	209932
MI-IN	40 DURAND (MI) -50 FT. WAYNE(IN)	687	59890	266619
MI-IN	5 ANN ARBOR (MI) -53 GARY INTERNATIONAL AIRPORT (IN)	691	32338	184615
MI-IN	31 DEARBORN (MI) -80 LAFAYETTE (IN)	706	55117	285319
MI-IN	73 KALAMAZOO (MI) -80 LAFAYETTE (IN)	718	41901	193269
MI-IN	50 FT. WAYNE(IN) -68 JACKSON (MI)	724	57275	257133
MI-IN	55 GRAND RAPIDS (MI) -101 MICHIGAN CITY (IN)	755	19781	104990
MI-IN	46 FLINT (MI) -53 GARY INTERNATIONAL AIRPORT (IN)	756	41403	211659
MI-IN	9 BATTLE CREEK (MI) -50 FT. WAYNE(IN)	795	52161	246481
MI-IN	59 HMI-WTG-DET (IN) -61 HOLLAND (MI)	868	36042	118038
MI-IN	55 GRAND RAPIDS (MI) -59 HMI-WTG-DET (IN)	891	28654	156885
MI-IN	31 DEARBORN (MI) -50 FT. WAYNE(IN)	905	76756	382976
MI-IN	35 DETROIT (MI) -80 LAFAYETTE (IN)	960	76544	396426
MI-IN	9 BATTLE CREEK (MI) -80 LAFAYETTE (IN)	982	57980	282787
MI-IN	50 FT. WAYNE(IN) -81 LAPEER (MI)	1004	97328	425517
MI-IN	50 FT. WAYNE(IN) -124 PORT HURON (MI)	1029	105171	482613
MI-IN	59 HMI-WTG-DET (IN) -133 ROYAL OAK (MI)	1117	54700	310554
MI-IN	8 BANGOR (MI) -50 FT. WAYNE(IN)	1130	102188	299443
MI-IN	35 DETROIT (MI) -50 FT. WAYNE(IN)	1222	105651	527775
MI-IN	5 ANN ARBOR (MI) -80 LAFAYETTE (IN)	1373	99048	513637
MI-IN	46 FLINT (MI) -80 LAFAYETTE (IN)	1718	139725	664894
MI-IN	65 INDIANAPOLIS (IN) -73 KALAMAZOO (MI)	1871	141682	641632
MI-IN	4 ANCHORVILLE(BUS-MI) -65 INDIANAPOLIS (IN)	2080	209103	1085543
MI-IN	50 FT. WAYNE(IN) -55 GRAND RAPIDS (MI)	2543	200330	867055
MI-IN	42 EAST LANSING (MI) -50 FT. WAYNE(IN)	2686	222015	961760
MI-IN	112 NILES (MI) -158 WATERLOO (BUS-IN)	3061	74336	358109
MI-IN	9 BATTLE CREEK (MI) -65 INDIANAPOLIS (IN)	3067	234607	1105985
MI-IN	46 FLINT (MI) -50 FT. WAYNE(IN)	3182	294078	1291989
MI-IN	50 FT. WAYNE(IN) -143 ST. JOSEPH/BENTON HARBOR (BUS-MI)	3506	263754	834474
MI-IN	46 FLINT (MI) -65 INDIANAPOLIS (IN)	3678	365831	1695654
MI-IN	50 FT. WAYNE(IN) -61 HOLLAND (MI)	3884	330924	1421370
MI-IN	31 DEARBORN (MI) -65 INDIANAPOLIS (IN)	4538	433207	2169146
MI-IN	5 ANN ARBOR (MI) -65 INDIANAPOLIS (IN)	4546	407043	2036570

MWRRI
State of Indiana
Station to Station Origin-Destination Data

States	Station Pair	Riders	Revenue	Passenger Miles
MI-IN	35 DETROIT (MI) -65 INDIANAPOLIS (IN)	5712	555031	2781900
MI-IN	37 DOWAGIAC (MI) -50 FT. WAYNE(IN)	8793	611201	2215784
MI-KS	8 BANGOR (MI) -82 LAWRENCE(BUS-KS)	10	1382	6579
MI-KS	82 LAWRENCE(BUS-KS) -112 NILES (MI)	18	2274	11683
MI-KS	82 LAWRENCE(BUS-KS) -143 ST. JOSEPH/BENTON HARBOR (BUS-MI)	23	3182	15417
MI-KS	112 NILES (MI) -152 TOPEKA(BUS-KS)	24	3110	16302
MI-KS	37 DOWAGIAC (MI) -82 LAWRENCE(BUS-KS)	25	3202	16657
MI-KS	143 ST. JOSEPH/BENTON HARBOR (BUS-MI) -152 TOPEKA(BUS-KS)	26	3590	17766
MI-KS	37 DOWAGIAC (MI) -152 TOPEKA(BUS-KS)	31	4103	21765
MI-KS	73 KALAMAZOO (MI) -82 LAWRENCE(BUS-KS)	54	7295	37941
MI-KY	85 LEXINGTON(BUS-KY) -112 NILES (MI)	18	1748	8413
MI-KY	88 LOUISVILLE(BUS-KY) -112 NILES (MI)	27	1896	10001
MI-KY	8 BANGOR (MI) -85 LEXINGTON(BUS-KY)	89	10393	45078
MI-KY	8 BANGOR (MI) -88 LOUISVILLE(BUS-KY)	91	8598	39299
MI-KY	85 LEXINGTON(BUS-KY) -143 ST. JOSEPH/BENTON HARBOR (BUS-MI)	130	14177	62513
MI-KY	88 LOUISVILLE(BUS-KY) -143 ST. JOSEPH/BENTON HARBOR (BUS-MI)	138	11849	55500
MI-KY	2 ALBION (MI) -85 LEXINGTON(BUS-KY)	175	20165	101352
MI-KY	37 DOWAGIAC (MI) -85 LEXINGTON(BUS-KY)	184	18862	91119
MI-KY	9 BATTLE CREEK (MI) -85 LEXINGTON(BUS-KY)	189	20830	104724
MI-KY	40 DURAND (MI) -88 LOUISVILLE(BUS-KY)	205	21686	113224
MI-KY	2 ALBION (MI) -88 LOUISVILLE(BUS-KY)	333	30585	166382
MI-KY	81 LAPEER (MI) -88 LOUISVILLE(BUS-KY)	358	40316	210971
MI-KY	73 KALAMAZOO (MI) -85 LEXINGTON(BUS-KY)	395	43260	209902
MI-KY	37 DOWAGIAC (MI) -88 LOUISVILLE(BUS-KY)	491	38968	204644
MI-KY	61 HOLLAND (MI) -85 LEXINGTON(BUS-KY)	578	72949	352659
MI-KY	73 KALAMAZOO (MI) -88 LOUISVILLE(BUS-KY)	662	62942	300094
MI-KY	5 ANN ARBOR (MI) -88 LOUISVILLE(BUS-KY)	863	86402	481298
MI-KY	4 ANCHORVILLE(BUS-MI) -88 LOUISVILLE(BUS-KY)	886	98498	559905
MI-KY	9 BATTLE CREEK (MI) -88 LOUISVILLE(BUS-KY)	936	85772	444577
MI-KY	68 JACKSON (MI) -88 LOUISVILLE(BUS-KY)	1071	101020	556945
MI-KY	55 GRAND RAPIDS (MI) -85 LEXINGTON(BUS-KY)	1160	137726	678567
MI-KY	61 HOLLAND (MI) -88 LOUISVILLE(BUS-KY)	1328	147355	704913
MI-KY	31 DEARBORN (MI) -88 LOUISVILLE(BUS-KY)	1390	147449	817203
MI-KY	46 FLINT (MI) -88 LOUISVILLE(BUS-KY)	1391	150448	794147
MI-KY	35 DETROIT (MI) -88 LOUISVILLE(BUS-KY)	1579	170171	942458
MI-KY	42 EAST LANSING (MI) -88 LOUISVILLE(BUS-KY)	1769	174457	925274
MI-KY	55 GRAND RAPIDS (MI) -88 LOUISVILLE(BUS-KY)	2749	285046	1390772
MI-MI	63 HOWELL(BUS-MI) -112 NILES (MI)	23	631	4326
MI-MI	63 HOWELL(BUS-MI) -124 PORT HURON (MI)	47	2513	12756
MI-MI	8 BANGOR (MI) -42 EAST LANSING (MI)	49	2198	9002
MI-MI	63 HOWELL(BUS-MI) -81 LAPEER (MI)	63	2680	14328
MI-MI	2 ALBION (MI) -4 ANCHORVILLE(BUS-MI)	75	1637	10008
MI-MI	2 ALBION (MI) -42 EAST LANSING (MI)	77	1385	5558
MI-MI	42 EAST LANSING (MI) -143 ST. JOSEPH/BENTON HARBOR (BUS-MI)	79	4195	16758
MI-MI	37 DOWAGIAC (MI) -68 JACKSON (MI)	85	1273	8791
MI-MI	8 BANGOR (MI) -61 HOLLAND (MI)	86	934	3086
MI-MI	4 ANCHORVILLE(BUS-MI) -37 DOWAGIAC (MI)	91	2877	19464
MI-MI	9 BATTLE CREEK (MI) -63 HOWELL(BUS-MI)	93	1606	10597
MI-MI	8 BANGOR (MI) -89 LUDINGTON(BUS-MI)	93	2611	14611
MI-MI	2 ALBION (MI) -112 NILES (MI)	94	1409	8927
MI-MI	8 BANGOR (MI) -106 MUSKEGON(BUS-MI)	94	2132	9521
MI-MI	40 DURAND (MI) -112 NILES (MI)	97	2854	14442
MI-MI	4 ANCHORVILLE(BUS-MI) -31 DEARBORN (MI)	110	608	4822
MI-MI	2 ALBION (MI) -123 PONTIAC (MI)	147	3312	17786
MI-MI	40 DURAND (MI) -89 LUDINGTON(BUS-MI)	149	6236	37161
MI-MI	89 LUDINGTON(BUS-MI) -143 ST. JOSEPH/BENTON HARBOR (BUS-MI)	166	6063	30523
MI-MI	2 ALBION (MI) -31 DEARBORN (MI)	170	2778	15166
MI-MI	2 ALBION (MI) -133 ROYAL OAK (MI)	173	3495	18828
MI-MI	37 DOWAGIAC (MI) -123 PONTIAC (MI)	174	5726	35330
MI-MI	37 DOWAGIAC (MI) -46 FLINT (MI)	179	5318	27585
MI-MI	63 HOWELL(BUS-MI) -73 KALAMAZOO (MI)	183	4078	24918
MI-MI	31 DEARBORN (MI) -35 DETROIT (MI)	193	362	1736
MI-MI	37 DOWAGIAC (MI) -133 ROYAL OAK (MI)	194	5898	36968

MWRRI
State of Indiana
Station to Station Origin-Destination Data

States	Station Pair	Riders	Revenue	Passenger Miles
MI-MI	31 DEARBORN (MI) -37 DOWAGIAC (MI)	195	5204	33342
MI-MI	106 MUSKEGON(BUS-MI) -143 ST. JOSEPH/BENTON HARBOR (BUS-MI)	202	6222	25869
MI-MI	8 BANGOR (MI) -55 GRAND RAPIDS (MI)	206	4005	12563
MI-MI	37 DOWAGIAC (MI) -42 EAST LANSING (MI)	207	3985	21889
MI-MI	81 LAPEER (MI) -112 NILES (MI)	210	7581	38913
MI-MI	89 LUDINGTON(BUS-MI) -124 PORT HURON (MI)	212	12580	69906
MI-MI	4 ANCHORVILLE(BUS-MI) -42 EAST LANSING (MI)	232	8949	47595
MI-MI	8 BANGOR (MI) -143 ST. JOSEPH/BENTON HARBOR (BUS-MI)	239	1954	6451
MI-MI	37 DOWAGIAC (MI) -73 KALAMAZOO (MI)	244	1733	8782
MI-MI	2 ALBION (MI) -106 MUSKEGON(BUS-MI)	256	6096	35587
MI-MI	61 HOLLAND (MI) -143 ST. JOSEPH/BENTON HARBOR (BUS-MI)	269	5109	16916
MI-MI	40 DURAND (MI) -55 GRAND RAPIDS (MI)	269	8751	41193
MI-MI	81 LAPEER (MI) -106 MUSKEGON(BUS-MI)	278	12570	63732
MI-MI	40 DURAND (MI) -106 MUSKEGON(BUS-MI)	283	10428	54529
MI-MI	9 BATTLE CREEK (MI) -37 DOWAGIAC (MI)	287	2157	16644
MI-MI	68 JACKSON (MI) -112 NILES (MI)	292	5164	33881
MI-MI	37 DOWAGIAC (MI) -89 LUDINGTON(BUS-MI)	294	7679	54446
MI-MI	2 ALBION (MI) -35 DETROIT (MI)	298	5331	29156
MI-MI	2 ALBION (MI) -5 ANN ARBOR (MI)	302	3056	17818
MI-MI	37 DOWAGIAC (MI) -106 MUSKEGON(BUS-MI)	307	6501	39662
MI-MI	106 MUSKEGON(BUS-MI) -112 NILES (MI)	313	7424	44396
MI-MI	106 MUSKEGON(BUS-MI) -124 PORT HURON (MI)	314	16929	85941
MI-MI	42 EAST LANSING (MI) -68 JACKSON (MI)	318	6581	29589
MI-MI	68 JACKSON (MI) -123 PONTIAC (MI)	319	6379	31929
MI-MI	35 DETROIT (MI) -37 DOWAGIAC (MI)	329	9347	59262
MI-MI	42 EAST LANSING (MI) -61 HOLLAND (MI)	340	11675	50249
MI-MI	46 FLINT (MI) -63 HOWELL(BUS-MI)	340	13279	71440
MI-MI	8 BANGOR (MI) -46 FLINT (MI)	351	19134	81477
MI-MI	89 LUDINGTON(BUS-MI) -112 NILES (MI)	358	10374	70960
MI-MI	40 DURAND (MI) -124 PORT HURON (MI)	374	7229	30274
MI-MI	2 ALBION (MI) -73 KALAMAZOO (MI)	396	3842	18206
MI-MI	9 BATTLE CREEK (MI) -40 DURAND (MI)	400	7649	31225
MI-MI	112 NILES (MI) -123 PONTIAC (MI)	411	14984	88848
MI-MI	55 GRAND RAPIDS (MI) -124 PORT HURON (MI)	413	20690	96620
MI-MI	55 GRAND RAPIDS (MI) -143 ST. JOSEPH/BENTON HARBOR (BUS-MI)	416	11413	36570
MI-MI	5 ANN ARBOR (MI) -42 EAST LANSING (MI)	447	12338	58618
MI-MI	42 EAST LANSING (MI) -63 HOWELL(BUS-MI)	448	12880	72510
MI-MI	2 ALBION (MI) -55 GRAND RAPIDS (MI)	461	9399	45613
MI-MI	37 DOWAGIAC (MI) -55 GRAND RAPIDS (MI)	471	8530	41898
MI-MI	2 ALBION (MI) -46 FLINT (MI)	475	13249	57039
MI-MI	55 GRAND RAPIDS (MI) -81 LAPEER (MI)	478	19889	90335
MI-MI	2 ALBION (MI) -89 LUDINGTON(BUS-MI)	481	14262	93860
MI-MI	81 LAPEER (MI) -89 LUDINGTON(BUS-MI)	482	23336	137348
MI-MI	2 ALBION (MI) -68 JACKSON (MI)	492	2046	10340
MI-MI	68 JACKSON (MI) -133 ROYAL OAK (MI)	503	8925	44239
MI-MI	40 DURAND (MI) -81 LAPEER (MI)	509	3611	18307
MI-MI	61 HOLLAND (MI) -89 LUDINGTON(BUS-MI)	512	8855	62005
MI-MI	4 ANCHORVILLE(BUS-MI) -112 NILES (MI)	514	18168	117300
MI-MI	5 ANN ARBOR (MI) -37 DOWAGIAC (MI)	515	12125	72633
MI-MI	40 DURAND (MI) -73 KALAMAZOO (MI)	523	12395	52299
MI-MI	42 EAST LANSING (MI) -123 PONTIAC (MI)	531	21690	102532
MI-MI	42 EAST LANSING (MI) -133 ROYAL OAK (MI)	539	20549	97493
MI-MI	9 BATTLE CREEK (MI) -81 LAPEER (MI)	552	14716	62978
MI-MI	55 GRAND RAPIDS (MI) -112 NILES (MI)	556	11630	56745
MI-MI	4 ANCHORVILLE(BUS-MI) -68 JACKSON (MI)	580	11194	64987
MI-MI	81 LAPEER (MI) -124 PORT HURON (MI)	644	7164	28989
MI-MI	4 ANCHORVILLE(BUS-MI) -55 GRAND RAPIDS (MI)	659	27256	152922
MI-MI	46 FLINT (MI) -143 ST. JOSEPH/BENTON HARBOR (BUS-MI)	705	43909	182496
MI-MI	46 FLINT (MI) -89 LUDINGTON(BUS-MI)	774	34833	206542
MI-MI	68 JACKSON (MI) -73 KALAMAZOO (MI)	794	9831	53183
MI-MI	2 ALBION (MI) -9 BATTLE CREEK (MI)	842	4168	20204
MI-MI	61 HOLLAND (MI) -106 MUSKEGON(BUS-MI)	855	9936	55568
MI-MI	112 NILES (MI) -124 PORT HURON (MI)	879	41514	202253

MWRRI
State of Indiana
Station to Station Origin-Destination Data

States	Station Pair	Riders	Revenue	Passenger Miles
MI-MI	73 KALAMAZOO (MI) -112 NILES (MI)	897	8660	43972
MI-MI	4 ANCHORVILLE(BUS-MI) -89 LUDINGTON(BUS-MI)	920	43263	301620
MI-MI	9 BATTLE CREEK (MI) -89 LUDINGTON(BUS-MI)	948	23125	162128
MI-MI	4 ANCHORVILLE(BUS-MI) -9 BATTLE CREEK (MI)	955	24753	149889
MI-MI	31 DEARBORN (MI) -42 EAST LANSING (MI)	993	32696	159881
MI-MI	35 DETROIT (MI) -42 EAST LANSING (MI)	1016	35257	172698
MI-MI	9 BATTLE CREEK (MI) -106 MUSKEGON(BUS-MI)	1024	18838	117763
MI-MI	5 ANN ARBOR (MI) -89 LUDINGTON(BUS-MI)	1024	37592	260166
MI-MI	68 JACKSON (MI) -106 MUSKEGON(BUS-MI)	1038	27910	166123
MI-MI	4 ANCHORVILLE(BUS-MI) -123 PONTIAC (MI)	1128	9602	65453
MI-MI	55 GRAND RAPIDS (MI) -68 JACKSON (MI)	1136	26253	136324
MI-MI	4 ANCHORVILLE(BUS-MI) -106 MUSKEGON(BUS-MI)	1146	51202	311795
MI-MI	55 GRAND RAPIDS (MI) -123 PONTIAC (MI)	1183	46015	260305
MI-MI	46 FLINT (MI) -106 MUSKEGON(BUS-MI)	1189	47510	250959
MI-MI	9 BATTLE CREEK (MI) -124 PORT HURON (MI)	1192	45703	189571
MI-MI	73 KALAMAZOO (MI) -106 MUSKEGON(BUS-MI)	1217	21526	113170
MI-MI	9 BATTLE CREEK (MI) -112 NILES (MI)	1245	12653	88392
MI-MI	89 LUDINGTON(BUS-MI) -133 ROYAL OAK (MI)	1254	57365	381257
MI-MI	4 ANCHORVILLE(BUS-MI) -46 FLINT (MI)	1329	64705	336113
MI-MI	112 NILES (MI) -133 ROYAL OAK (MI)	1331	46568	271602
MI-MI	42 EAST LANSING (MI) -112 NILES (MI)	1340	29785	159502
MI-MI	73 KALAMAZOO (MI) -89 LUDINGTON(BUS-MI)	1350	32965	201131
MI-MI	46 FLINT (MI) -112 NILES (MI)	1401	44643	233964
MI-MI	68 JACKSON (MI) -89 LUDINGTON(BUS-MI)	1411	45944	304787
MI-MI	89 LUDINGTON(BUS-MI) -123 PONTIAC (MI)	1429	68814	451440
MI-MI	5 ANN ARBOR (MI) -55 GRAND RAPIDS (MI)	1479	43754	233646
MI-MI	5 ANN ARBOR (MI) -106 MUSKEGON(BUS-MI)	1502	49218	297354
MI-MI	55 GRAND RAPIDS (MI) -133 ROYAL OAK (MI)	1525	60427	317287
MI-MI	73 KALAMAZOO (MI) -124 PORT HURON (MI)	1545	66649	279632
MI-MI	31 DEARBORN (MI) -89 LUDINGTON(BUS-MI)	1698	71247	482226
MI-MI	9 BATTLE CREEK (MI) -123 PONTIAC (MI)	1724	46240	249935
MI-MI	35 DETROIT (MI) -68 JACKSON (MI)	1736	26930	133673
MI-MI	73 KALAMAZOO (MI) -81 LAPEER (MI)	1810	57850	246131
MI-MI	42 EAST LANSING (MI) -81 LAPEER (MI)	1848	27466	121976
MI-MI	106 MUSKEGON(BUS-MI) -123 PONTIAC (MI)	1864	83459	484630
MI-MI	35 DETROIT (MI) -89 LUDINGTON(BUS-MI)	1872	81731	548486
MI-MI	4 ANCHORVILLE(BUS-MI) -133 ROYAL OAK (MI)	1878	10979	86399
MI-MI	106 MUSKEGON(BUS-MI) -133 ROYAL OAK (MI)	1913	81276	474339
MI-MI	31 DEARBORN (MI) -55 GRAND RAPIDS (MI)	1938	69902	364275
MI-MI	31 DEARBORN (MI) -106 MUSKEGON(BUS-MI)	2019	79950	460299
MI-MI	35 DETROIT (MI) -112 NILES (MI)	2037	64565	393140
MI-MI	46 FLINT (MI) -68 JACKSON (MI)	2071	63761	291971
MI-MI	73 KALAMAZOO (MI) -123 PONTIAC (MI)	2130	69103	355658
MI-MI	4 ANCHORVILLE(BUS-MI) -73 KALAMAZOO (MI)	2149	66180	384728
MI-MI	35 DETROIT (MI) -55 GRAND RAPIDS (MI)	2164	81286	426293
MI-MI	4 ANCHORVILLE(BUS-MI) -5 ANN ARBOR (MI)	2227	26376	164805
MI-MI	9 BATTLE CREEK (MI) -68 JACKSON (MI)	2299	17448	103433
MI-MI	42 EAST LANSING (MI) -89 LUDINGTON(BUS-MI)	2501	94135	547608
MI-MI	42 EAST LANSING (MI) -106 MUSKEGON(BUS-MI)	2515	75163	409990
MI-MI	35 DETROIT (MI) -106 MUSKEGON(BUS-MI)	2609	105417	618438
MI-MI	5 ANN ARBOR (MI) -123 PONTIAC (MI)	2880	36624	178587
MI-MI	9 BATTLE CREEK (MI) -133 ROYAL OAK (MI)	3047	76703	405300
MI-MI	5 ANN ARBOR (MI) -46 FLINT (MI)	3081	115223	551570
MI-MI	46 FLINT (MI) -81 LAPEER (MI)	3122	14891	56203
MI-MI	5 ANN ARBOR (MI) -68 JACKSON (MI)	3327	25344	126428
MI-MI	9 BATTLE CREEK (MI) -46 FLINT (MI)	3468	77107	332953
MI-MI	31 DEARBORN (MI) -68 JACKSON (MI)	3472	47861	236082
MI-MI	40 DURAND (MI) -42 EAST LANSING (MI)	3609	27097	108284
MI-MI	40 DURAND (MI) -46 FLINT (MI)	3643	8342	65571
MI-MI	31 DEARBORN (MI) -112 NILES (MI)	3841	116198	706756
MI-MI	42 EAST LANSING (MI) -124 PORT HURON (MI)	3870	100626	429589
MI-MI	46 FLINT (MI) -133 ROYAL OAK (MI)	4046	190808	926575
MI-MI	46 FLINT (MI) -123 PONTIAC (MI)	4129	203938	995054

MWRRI
State of Indiana
Station to Station Origin-Destination Data

States	Station Pair	Riders	Revenue	Passenger Miles
MI-MI	9 BATTLE CREEK (MI) -55 GRAND RAPIDS (MI)	4189	67855	314204
MI-MI	31 DEARBORN (MI) -123 PONTIAC (MI)	4236	27798	135550
MI-MI	31 DEARBORN (MI) -46 FLINT (MI)	4244	185504	886932
MI-MI	46 FLINT (MI) -61 HOLLAND (MI)	4254	185980	833862
MI-MI	5 ANN ARBOR (MI) -112 NILES (MI)	4483	107554	690378
MI-MI	46 FLINT (MI) -73 KALAMAZOO (MI)	4750	125095	560481
MI-MI	46 FLINT (MI) -124 PORT HURON (MI)	4865	81487	306503
MI-MI	35 DETROIT (MI) -46 FLINT (MI)	4947	221576	1078359
MI-MI	9 BATTLE CREEK (MI) -35 DETROIT (MI)	5112	114150	623678
MI-MI	9 BATTLE CREEK (MI) -31 DEARBORN (MI)	5319	109797	601063
MI-MI	42 EAST LANSING (MI) -55 GRAND RAPIDS (MI)	5457	153923	671256
MI-MI	73 KALAMAZOO (MI) -133 ROYAL OAK (MI)	5821	175192	902182
MI-MI	55 GRAND RAPIDS (MI) -73 KALAMAZOO (MI)	6190	96722	328070
MI-MI	5 ANN ARBOR (MI) -9 BATTLE CREEK (MI)	6438	89765	534378
MI-MI	5 ANN ARBOR (MI) -133 ROYAL OAK (MI)	7136	74249	356788
MI-MI	9 BATTLE CREEK (MI) -42 EAST LANSING (MI)	7140	86165	342720
MI-MI	46 FLINT (MI) -55 GRAND RAPIDS (MI)	7204	263143	1231934
MI-MI	31 DEARBORN (MI) -133 ROYAL OAK (MI)	7789	30958	155786
MI-MI	42 EAST LANSING (MI) -73 KALAMAZOO (MI)	8110	136472	567725
MI-MI	35 DETROIT (MI) -123 PONTIAC (MI)	8620	40104	198259
MI-MI	55 GRAND RAPIDS (MI) -61 HOLLAND (MI)	8638	66765	215960
MI-MI	123 PONTIAC (MI) -133 ROYAL OAK (MI)	11331	28227	135975
MI-MI	35 DETROIT (MI) -73 KALAMAZOO (MI)	11961	327791	1722383
MI-MI	42 EAST LANSING (MI) -46 FLINT (MI)	14465	146034	694331
MI-MI	31 DEARBORN (MI) -73 KALAMAZOO (MI)	14733	380334	1988889
MI-MI	5 ANN ARBOR (MI) -35 DETROIT (MI)	16264	130298	634307
MI-MI	5 ANN ARBOR (MI) -73 KALAMAZOO (MI)	17289	326975	1815295
MI-MI	5 ANN ARBOR (MI) -31 DEARBORN (MI)	18350	116538	550488
MI-MI	9 BATTLE CREEK (MI) -73 KALAMAZOO (MI)	18451	84067	405912
MI-MN	8 BANGOR (MI) -36 DETROIT LAKES (MN)	3	534	2152
MI-MN	8 BANGOR (MI) -145 STAPLES (BUS-MN)	5	766	3076
MI-MN	36 DETROIT LAKES (MN) -143 ST. JOSEPH/BENTON HARBOR (BUS-MI)	7	1207	4904
MI-MN	143 ST. JOSEPH/BENTON HARBOR (BUS-MI) -145 STAPLES (BUS-MN)	10	1662	6727
MI-MN	8 BANGOR (MI) -93 MANKATO(BUS-MN)	13	1575	7239
MI-MN	112 NILES (MI) -163 WINONA (MN)	15	1466	6162
MI-MN	89 LUDINGTON(BUS-MI) -163 WINONA (MN)	15	1944	9515
MI-MN	8 BANGOR (MI) -141 ST. CLOUD (BUS-MN)	16	2471	9868
MI-MN	9 BATTLE CREEK (MI) -163 WINONA (MN)	22	2414	10933
MI-MN	93 MANKATO(BUS-MN) -112 NILES (MI)	23	2445	12266
MI-MN	8 BANGOR (MI) -163 WINONA (MN)	23	2623	10134
MI-MN	93 MANKATO(BUS-MN) -143 ST. JOSEPH/BENTON HARBOR (BUS-MI)	27	3166	14825
MI-MN	36 DETROIT LAKES (MN) -61 HOLLAND (MI)	28	5348	23375
MI-MN	61 HOLLAND (MI) -145 STAPLES (BUS-MN)	30	5316	23299
MI-MN	37 DOWAGIAC (MI) -93 MANKATO(BUS-MN)	30	3332	16972
MI-MN	42 EAST LANSING (MI) -163 WINONA (MN)	37	4441	19936
MI-MN	141 ST. CLOUD (BUS-MN) -143 ST. JOSEPH/BENTON HARBOR (BUS-MI)	43	6256	25208
MI-MN	112 NILES (MI) -130 ROCHESTER(BUS-MN)	52	5496	24007
MI-MN	8 BANGOR (MI) -130 ROCHESTER(BUS-MN)	57	6847	28072
MI-MN	9 BATTLE CREEK (MI) -93 MANKATO(BUS-MN)	59	6876	36180
MI-MN	55 GRAND RAPIDS (MI) -145 STAPLES (BUS-MN)	60	10162	44994
MI-MN	143 ST. JOSEPH/BENTON HARBOR (BUS-MI) -163 WINONA (MN)	63	6774	26426
MI-MN	8 BANGOR (MI) -129 RED WING (MN)	66	8683	33887
MI-MN	61 HOLLAND (MI) -93 MANKATO(BUS-MN)	66	8829	44589
MI-MN	73 KALAMAZOO (MI) -93 MANKATO(BUS-MN)	69	8069	41134
MI-MN	36 DETROIT LAKES (MN) -55 GRAND RAPIDS (MI)	70	12960	57170
MI-MN	106 MUSKEGON(BUS-MI) -163 WINONA (MN)	98	11892	55315
MI-MN	2 ALBION (MI) -130 ROCHESTER(BUS-MN)	99	11333	55656
MI-MN	103 MPLS/ST.PAUL (MN) -112 NILES (MI)	104	12827	54665
MI-MN	129 RED WING (MN) -143 ST. JOSEPH/BENTON HARBOR (BUS-MI)	105	12953	51009
MI-MN	130 ROCHESTER(BUS-MN) -143 ST. JOSEPH/BENTON HARBOR (BUS-MI)	114	13331	52912
MI-MN	61 HOLLAND (MI) -163 WINONA (MN)	144	18014	79228
MI-MN	61 HOLLAND (MI) -141 ST. CLOUD (BUS-MN)	151	24580	108123
MI-MN	106 MUSKEGON(BUS-MI) -129 RED WING (MN)	158	21567	99288

MWRRI
State of Indiana
Station to Station Origin-Destination Data

States	Station Pair	Riders	Revenue	Passenger Miles
MI-MN	40 DURAND (MI) -130 ROCHESTER(BUS-MN)	189	24322	116477
MI-MN	37 DOWAGIAC (MI) -130 ROCHESTER(BUS-MN)	196	21585	94073
MI-MN	61 HOLLAND (MI) -130 ROCHESTER(BUS-MN)	353	44260	209276
MI-MN	55 GRAND RAPIDS (MI) -141 ST. CLOUD (BUS-MN)	363	56237	250191
MI-MN	68 JACKSON (MI) -130 ROCHESTER(BUS-MN)	384	44897	223669
MI-MN	8 BANGOR (MI) -103 MPLS/ST.PAUL (MN)	423	58703	233062
MI-MN	9 BATTLE CREEK (MI) -130 ROCHESTER(BUS-MN)	428	46805	229694
MI-MN	61 HOLLAND (MI) -129 RED WING (MN)	452	63141	276464
MI-MN	73 KALAMAZOO (MI) -130 ROCHESTER(BUS-MN)	468	53798	241041
MI-MN	5 ANN ARBOR (MI) -130 ROCHESTER(BUS-MN)	521	63949	323189
MI-MN	55 GRAND RAPIDS (MI) -163 WINONA (MN)	575	69023	301943
MI-MN	55 GRAND RAPIDS (MI) -130 ROCHESTER(BUS-MN)	691	81504	392424
MI-MN	103 MPLS/ST.PAUL (MN) -143 ST. JOSEPH/BENTON HARBOR (BUS-MI)	817	106801	428048
MI-MN	42 EAST LANSING (MI) -130 ROCHESTER(BUS-MN)	1003	121449	586607
MI-MN	9 BATTLE CREEK (MI) -103 MPLS/ST.PAUL (MN)	1145	150760	682650
MI-MN	55 GRAND RAPIDS (MI) -129 RED WING (MN)	1177	155690	690635
MI-MN	61 HOLLAND (MI) -103 MPLS/ST.PAUL (MN)	3204	473015	2089290
MI-MN	55 GRAND RAPIDS (MI) -103 MPLS/ST.PAUL (MN)	7945	1113577	4981283
MI-MO	79 LA PLATA (MO) -143 ST. JOSEPH/BENTON HARBOR (BUS-MI)	2	254	1168
MI-MO	8 BANGOR (MI) -79 LA PLATA (MO)	2	279	1258
MI-MO	2 ALBION (MI) -79 LA PLATA (MO)	3	355	1858
MI-MO	61 HOLLAND (MI) -95 MARCELINE (MO)	4	450	2257
MI-MO	79 LA PLATA (MO) -133 ROYAL OAK (MI)	4	541	2892
MI-MO	79 LA PLATA (MO) -123 PONTIAC (MI)	4	551	2942
MI-MO	31 DEARBORN (MI) -95 MARCELINE (MO)	4	582	3102
MI-MO	4 ANCHORVILLE(BUS-MI) -79 LA PLATA (MO)	4	579	3168
MI-MO	5 ANN ARBOR (MI) -95 MARCELINE (MO)	5	589	3146
MI-MO	55 GRAND RAPIDS (MI) -95 MARCELINE (MO)	6	766	3921
MI-MO	68 JACKSON (MI) -79 LA PLATA (MO)	7	748	3967
MI-MO	8 BANGOR (MI) -70 JEFFERSON (MO)	8	961	4145
MI-MO	73 KALAMAZOO (MI) -79 LA PLATA (MO)	9	948	4799
MI-MO	64 INDEPENDENCE (MO) -143 ST. JOSEPH/BENTON HARBOR (BUS-MI)	11	1547	7037
MI-MO	9 BATTLE CREEK (MI) -79 LA PLATA (MO)	13	1329	6970
MI-MO	37 DOWAGIAC (MI) -70 JEFFERSON (MO)	14	1540	7371
MI-MO	70 JEFFERSON (MO) -143 ST. JOSEPH/BENTON HARBOR (BUS-MI)	18	2027	8881
MI-MO	61 HOLLAND (MI) -79 LA PLATA (MO)	21	2576	12925
MI-MO	42 EAST LANSING (MI) -79 LA PLATA (MO)	21	2506	12862
MI-MO	75 KANSAS CITY (MO) -112 NILES (MI)	22	2756	13738
MI-MO	79 LA PLATA (MO) -89 LUDINGTON(BUS-MI)	24	2963	16349
MI-MO	8 BANGOR (MI) -25 COLUMBIA(BUS-MO)	25	3052	13781
MI-MO	70 JEFFERSON (MO) -112 NILES (MI)	25	2681	12610
MI-MO	8 BANGOR (MI) -142 ST. JOSEPH(BUS-MO)	31	4870	21749
MI-MO	5 ANN ARBOR (MI) -79 LA PLATA (MO)	34	3986	21361
MI-MO	31 DEARBORN (MI) -79 LA PLATA (MO)	34	4286	22911
MI-MO	79 LA PLATA (MO) -106 MUSKEGON(BUS-MI)	35	4167	22068
MI-MO	35 DETROIT (MI) -79 LA PLATA (MO)	37	4636	24778
MI-MO	73 KALAMAZOO (MI) -84 LEES SUMMIT (MO)	37	5242	25478
MI-MO	58 HERMANN (MO) -106 MUSKEGON(BUS-MI)	39	4584	23271
MI-MO	42 EAST LANSING (MI) -157 WASHINGTON (MO)	39	4375	21421
MI-MO	70 JEFFERSON (MO) -73 KALAMAZOO (MI)	43	4843	23289
MI-MO	64 INDEPENDENCE (MO) -73 KALAMAZOO (MI)	46	6493	31754
MI-MO	61 HOLLAND (MI) -70 JEFFERSON (MO)	46	6025	28899
MI-MO	112 NILES (MI) -142 ST. JOSEPH(BUS-MO)	51	7275	34342
MI-MO	25 COLUMBIA(BUS-MO) -37 DOWAGIAC (MI)	51	5560	27840
MI-MO	77 KIRKWOOD (MO) -89 LUDINGTON(BUS-MI)	56	6030	32661
MI-MO	55 GRAND RAPIDS (MI) -58 HERMANN (MO)	58	7180	32366
MI-MO	25 COLUMBIA(BUS-MO) -112 NILES (MI)	60	6479	31936
MI-MO	64 INDEPENDENCE (MO) -68 JACKSON (MI)	61	9125	46341
MI-MO	5 ANN ARBOR (MI) -84 LEES SUMMIT (MO)	65	9938	50749
MI-MO	46 FLINT (MI) -79 LA PLATA (MO)	68	8599	44058
MI-MO	142 ST. JOSEPH(BUS-MO) -143 ST. JOSEPH/BENTON HARBOR (BUS-MI)	69	10301	46803
MI-MO	25 COLUMBIA(BUS-MO) -143 ST. JOSEPH/BENTON HARBOR (BUS-MI)	73	8397	38591
MI-MO	37 DOWAGIAC (MI) -142 ST. JOSEPH(BUS-MO)	74	10532	51068

MWRRI
State of Indiana
Station to Station Origin-Destination Data

States	Station Pair	Riders	Revenue	Passenger Miles
MI-MO	106 MUSKEGON(BUS-MI) -157 WASHINGTON (MO)	88	9873	50061
MI-MO	31 DEARBORN (MI) -84 LEES SUMMIT (MO)	93	14839	75754
MI-MO	64 INDEPENDENCE (MO) -123 PONTIAC (MI)	95	15979	81976
MI-MO	9 BATTLE CREEK (MI) -75 KANSAS CITY (MO)	96	12782	66502
MI-MO	75 KANSAS CITY (MO) -143 ST. JOSEPH/BENTON HARBOR (BUS-MI)	100	13209	61981
MI-MO	55 GRAND RAPIDS (MI) -79 LA PLATA (MO)	106	12491	61748
MI-MO	55 GRAND RAPIDS (MI) -157 WASHINGTON (MO)	109	12762	57247
MI-MO	35 DETROIT (MI) -84 LEES SUMMIT (MO)	115	18547	94719
MI-MO	73 KALAMAZOO (MI) -75 KANSAS CITY (MO)	136	18033	91215
MI-MO	55 GRAND RAPIDS (MI) -84 LEES SUMMIT (MO)	143	21260	104581
MI-MO	25 COLUMBIA(BUS-MO) -61 HOLLAND (MI)	164	21608	107598
MI-MO	112 NILES (MI) -144 ST. LOUIS (MO)	181	14800	67442
MI-MO	9 BATTLE CREEK (MI) -25 COLUMBIA(BUS-MO)	189	21891	113483
MI-MO	61 HOLLAND (MI) -75 KANSAS CITY (MO)	221	32916	165248
MI-MO	25 COLUMBIA(BUS-MO) -73 KALAMAZOO (MI)	226	25973	130314
MI-MO	77 KIRKWOOD (MO) -106 MUSKEGON(BUS-MI)	234	23966	123555
MI-MO	89 LUDINGTON(BUS-MI) -144 ST. LOUIS (MO)	239	24979	136306
MI-MO	42 EAST LANSING (MI) -77 KIRKWOOD (MO)	262	26623	132193
MI-MO	31 DEARBORN (MI) -75 KANSAS CITY (MO)	325	49519	261940
MI-MO	55 GRAND RAPIDS (MI) -77 KIRKWOOD (MO)	336	34415	163729
MI-MO	5 ANN ARBOR (MI) -75 KANSAS CITY (MO)	415	60757	321940
MI-MO	46 FLINT (MI) -77 KIRKWOOD (MO)	501	55674	276700
MI-MO	75 KANSAS CITY (MO) -123 PONTIAC (MI)	647	102410	541173
MI-MO	2 ALBION (MI) -144 ST. LOUIS (MO)	680	62165	317481
MI-MO	35 DETROIT (MI) -75 KANSAS CITY (MO)	711	109413	578767
MI-MO	42 EAST LANSING (MI) -144 ST. LOUIS (MO)	713	70088	349998
MI-MO	55 GRAND RAPIDS (MI) -75 KANSAS CITY (MO)	876	123974	633221
MI-MO	106 MUSKEGON(BUS-MI) -144 ST. LOUIS (MO)	1059	110165	544535
MI-MO	55 GRAND RAPIDS (MI) -144 ST. LOUIS (MO)	1313	130705	622242
MI-MO	68 JACKSON (MI) -144 ST. LOUIS (MO)	2002	188221	976807
MI-MO	4 ANCHORVILLE(BUS-MI) -144 ST. LOUIS (MO)	2091	252549	1254449
MI-MO	73 KALAMAZOO (MI) -144 ST. LOUIS (MO)	2094	189768	881433
MI-MO	123 PONTIAC (MI) -144 ST. LOUIS (MO)	2237	250599	1315454
MI-MO	9 BATTLE CREEK (MI) -144 ST. LOUIS (MO)	2800	257500	1240465
MI-MO	46 FLINT (MI) -144 ST. LOUIS (MO)	3090	333321	1665251
MI-MO	133 ROYAL OAK (MI) -144 ST. LOUIS (MO)	3681	430192	2120213
MI-MO	5 ANN ARBOR (MI) -144 ST. LOUIS (MO)	3865	416894	2032864
MI-MO	31 DEARBORN (MI) -144 ST. LOUIS (MO)	4027	449440	2239246
MI-MO	35 DETROIT (MI) -144 ST. LOUIS (MO)	6191	712737	3497802
MI-NE	8 BANGOR (MI) -57 HASTINGS (NE)	2	358	1523
MI-NE	99 MCCOOK (NE) -143 ST. JOSEPH/BENTON HARBOR (BUS-MI)	3	497	2188
MI-NE	8 BANGOR (MI) -99 MCCOOK (NE)	3	569	2481
MI-NE	57 HASTINGS (NE) -133 ROYAL OAK (MI)	4	857	4147
MI-NE	57 HASTINGS (NE) -123 PONTIAC (MI)	5	875	4233
MI-NE	99 MCCOOK (NE) -133 ROYAL OAK (MI)	5	1095	5322
MI-NE	60 HOLDREGE (NE) -143 ST. JOSEPH/BENTON HARBOR (BUS-MI)	5	899	3905
MI-NE	99 MCCOOK (NE) -123 PONTIAC (MI)	5	1111	5400
MI-NE	4 ANCHORVILLE(BUS-MI) -99 MCCOOK (NE)	6	1224	6050
MI-NE	4 ANCHORVILLE(BUS-MI) -60 HOLDREGE (NE)	7	1330	6561
MI-NE	61 HOLLAND (MI) -99 MCCOOK (NE)	7	1424	6626
MI-NE	57 HASTINGS (NE) -143 ST. JOSEPH/BENTON HARBOR (BUS-MI)	7	1137	4889
MI-NE	60 HOLDREGE (NE) -68 JACKSON (MI)	7	1371	6552
MI-NE	73 KALAMAZOO (MI) -99 MCCOOK (NE)	8	1463	6802
MI-NE	31 DEARBORN (MI) -99 MCCOOK (NE)	9	1892	9179
MI-NE	68 JACKSON (MI) -99 MCCOOK (NE)	9	1827	8768
MI-NE	35 DETROIT (MI) -99 MCCOOK (NE)	9	1978	9606
MI-NE	9 BATTLE CREEK (MI) -99 MCCOOK (NE)	10	1909	9066
MI-NE	60 HOLDREGE (NE) -61 HOLLAND (MI)	11	2083	9632
MI-NE	60 HOLDREGE (NE) -73 KALAMAZOO (MI)	12	2186	10091
MI-NE	5 ANN ARBOR (MI) -99 MCCOOK (NE)	12	2566	12436
MI-NE	9 BATTLE CREEK (MI) -60 HOLDREGE (NE)	13	2235	10558
MI-NE	31 DEARBORN (MI) -60 HOLDREGE (NE)	14	2690	13013
MI-NE	55 GRAND RAPIDS (MI) -99 MCCOOK (NE)	14	2881	13549

MWRRI
State of Indiana
Station to Station Origin-Destination Data

States	Station Pair	Riders	Revenue	Passenger Miles
MI-NE	8 BANGOR (MI) -108 NEBRASKA CITY (BUS-NE)	15	2556	9458
MI-NE	5 ANN ARBOR (MI) -60 HOLDREGE (NE)	15	2835	13695
MI-NE	57 HASTINGS (NE) -73 KALAMAZOO (MI)	15	2490	11428
MI-NE	57 HASTINGS (NE) -61 HOLLAND (MI)	15	2752	12659
MI-NE	55 GRAND RAPIDS (MI) -60 HOLDREGE (NE)	16	3061	14310
MI-NE	4 ANCHORVILLE(BUS-MI) -57 HASTINGS (NE)	17	3347	16496
MI-NE	57 HASTINGS (NE) -68 JACKSON (MI)	17	3060	14577
MI-NE	35 DETROIT (MI) -60 HOLDREGE (NE)	19	3858	18680
MI-NE	9 BATTLE CREEK (MI) -57 HASTINGS (NE)	20	3359	15805
MI-NE	31 DEARBORN (MI) -57 HASTINGS (NE)	21	3917	18906
MI-NE	5 ANN ARBOR (MI) -57 HASTINGS (NE)	22	3903	18811
MI-NE	55 GRAND RAPIDS (MI) -57 HASTINGS (NE)	25	4401	20479
MI-NE	37 DOWAGIAC (MI) -87 LINCOLN (NE)	28	3977	17897
MI-NE	112 NILES (MI) -114 OMAHA (NE)	29	3715	16298
MI-NE	8 BANGOR (MI) -87 LINCOLN (NE)	29	4541	18888
MI-NE	35 DETROIT (MI) -57 HASTINGS (NE)	30	5627	27185
MI-NE	108 NEBRASKA CITY (BUS-NE) -112 NILES (MI)	37	5884	22873
MI-NE	37 DOWAGIAC (MI) -108 NEBRASKA CITY (BUS-NE)	41	6499	26141
MI-NE	87 LINCOLN (NE) -143 ST. JOSEPH/BENTON HARBOR (BUS-MI)	46	6811	28627
MI-NE	8 BANGOR (MI) -114 OMAHA (NE)	93	13434	55005
MI-NE	73 KALAMAZOO (MI) -87 LINCOLN (NE)	131	19358	87712
MI-NE	9 BATTLE CREEK (MI) -87 LINCOLN (NE)	139	20597	96030
MI-NE	61 HOLLAND (MI) -87 LINCOLN (NE)	155	25534	116169
MI-NE	68 JACKSON (MI) -87 LINCOLN (NE)	181	28299	133842
MI-NE	4 ANCHORVILLE(BUS-MI) -87 LINCOLN (NE)	182	31489	154803
MI-NE	114 OMAHA (NE) -143 ST. JOSEPH/BENTON HARBOR (BUS-MI)	188	25743	106514
MI-NE	5 ANN ARBOR (MI) -87 LINCOLN (NE)	216	34944	167498
MI-NE	87 LINCOLN (NE) -133 ROYAL OAK (MI)	224	38452	185094
MI-NE	87 LINCOLN (NE) -123 PONTIAC (MI)	239	41610	200372
MI-NE	31 DEARBORN (MI) -87 LINCOLN (NE)	257	43063	206826
MI-NE	55 GRAND RAPIDS (MI) -87 LINCOLN (NE)	283	44525	205084
MI-NE	68 JACKSON (MI) -114 OMAHA (NE)	323	46926	220881
MI-NE	35 DETROIT (MI) -87 LINCOLN (NE)	351	59523	286174
MI-NE	61 HOLLAND (MI) -114 OMAHA (NE)	373	57465	259496
MI-NE	73 KALAMAZOO (MI) -114 OMAHA (NE)	509	69861	313788
MI-NE	4 ANCHORVILLE(BUS-MI) -114 OMAHA (NE)	750	121602	596843
MI-NE	9 BATTLE CREEK (MI) -114 OMAHA (NE)	1019	140508	651002
MI-NE	114 OMAHA (NE) -123 PONTIAC (MI)	1066	174100	835848
MI-NE	31 DEARBORN (MI) -114 OMAHA (NE)	1142	179336	858484
MI-NE	55 GRAND RAPIDS (MI) -114 OMAHA (NE)	1153	168819	772278
MI-NE	5 ANN ARBOR (MI) -114 OMAHA (NE)	1235	186765	892008
MI-NE	35 DETROIT (MI) -114 OMAHA (NE)	2072	329030	1576845
MI-OH	1 AKRON(BUS-OH) -8 BANGOR (MI)	1	99	398
MI-OH	8 BANGOR (MI) -165 YOUNGSTOWN(BUS-OH)	2	309	1288
MI-OH	45 ELYRIA (OH) -89 LUDINGTON(BUS-MI)	3	421	2046
MI-OH	143 ST. JOSEPH/BENTON HARBOR (BUS-MI) -165 YOUNGSTOWN(BUS-OH)	4	451	1903
MI-OH	4 ANCHORVILLE(BUS-MI) -134 SANDUSKY (OH)	6	788	3876
MI-OH	2 ALBION (MI) -150 TOLEDO (OH)	8	788	3573
MI-OH	2 ALBION (MI) -165 YOUNGSTOWN(BUS-OH)	9	1125	5386
MI-OH	2 ALBION (MI) -15 CANTON(BUS-OH)	11	1376	6552
MI-OH	42 EAST LANSING (MI) -45 ELYRIA (OH)	11	1333	5938
MI-OH	68 JACKSON (MI) -134 SANDUSKY (OH)	11	1222	5680
MI-OH	1 AKRON(BUS-OH) -2 ALBION (MI)	12	1490	6943
MI-OH	31 DEARBORN (MI) -134 SANDUSKY (OH)	12	1437	6839
MI-OH	89 LUDINGTON(BUS-MI) -134 SANDUSKY (OH)	13	1485	7324
MI-OH	15 CANTON(BUS-OH) -37 DOWAGIAC (MI)	14	1627	7413
MI-OH	37 DOWAGIAC (MI) -165 YOUNGSTOWN(BUS-OH)	14	1646	7555
MI-OH	1 AKRON(BUS-OH) -68 JACKSON (MI)	15	1882	8904
MI-OH	1 AKRON(BUS-OH) -37 DOWAGIAC (MI)	15	1683	7475
MI-OH	42 EAST LANSING (MI) -134 SANDUSKY (OH)	16	1761	7922
MI-OH	5 ANN ARBOR (MI) -134 SANDUSKY (OH)	16	1856	8805
MI-OH	35 DETROIT (MI) -134 SANDUSKY (OH)	17	2079	9909
MI-OH	112 NILES (MI) -154 WARREN(BUS-OH)	18	1358	6411

MWRRI
State of Indiana
Station to Station Origin-Destination Data

States	Station Pair	Riders	Revenue	Passenger Miles
MI-OH	23 CINCINNATI (OH) -89 LUDINGTON(BUS-MI)	21	2592	12998
MI-OH	31 DEARBORN (MI) -45 ELYRIA (OH)	23	3001	14108
MI-OH	24 CLEVELAND (OH) -42 EAST LANSING (MI)	25	3146	13946
MI-OH	133 ROYAL OAK (MI) -134 SANDUSKY (OH)	29	3556	16984
MI-OH	112 NILES (MI) -134 SANDUSKY (OH)	32	1691	7408
MI-OH	1 AKRON(BUS-OH) -112 NILES (MI)	34	2453	11266
MI-OH	73 KALAMAZOO (MI) -134 SANDUSKY (OH)	35	3455	15023
MI-OH	5 ANN ARBOR (MI) -45 ELYRIA (OH)	36	4405	20635
MI-OH	2 ALBION (MI) -24 CLEVELAND (OH)	37	4457	19997
MI-OH	73 KALAMAZOO (MI) -165 YOUNGSTOWN(BUS-OH)	39	4704	21745
MI-OH	106 MUSKEGON(BUS-MI) -134 SANDUSKY (OH)	39	4509	20533
MI-OH	123 PONTIAC (MI) -150 TOLEDO (OH)	41	4753	22683
MI-OH	61 HOLLAND (MI) -165 YOUNGSTOWN(BUS-OH)	45	6178	28629
MI-OH	1 AKRON(BUS-OH) -73 KALAMAZOO (MI)	45	5326	23876
MI-OH	4 ANCHORVILLE(BUS-MI) -45 ELYRIA (OH)	47	6218	30171
MI-OH	45 ELYRIA (OH) -68 JACKSON (MI)	47	5435	24966
MI-OH	55 GRAND RAPIDS (MI) -134 SANDUSKY (OH)	47	5361	23006
MI-OH	15 CANTON(BUS-OH) -73 KALAMAZOO (MI)	48	5797	26610
MI-OH	1 AKRON(BUS-OH) -5 ANN ARBOR (MI)	49	6510	31303
MI-OH	15 CANTON(BUS-OH) -61 HOLLAND (MI)	50	6883	31703
MI-OH	1 AKRON(BUS-OH) -61 HOLLAND (MI)	51	6903	31142
MI-OH	9 BATTLE CREEK (MI) -134 SANDUSKY (OH)	52	3569	16326
MI-OH	45 ELYRIA (OH) -106 MUSKEGON(BUS-MI)	52	6307	29124
MI-OH	35 DETROIT (MI) -45 ELYRIA (OH)	53	6906	32523
MI-OH	4 ANCHORVILLE(BUS-MI) -150 TOLEDO (OH)	57	6702	32391
MI-OH	1 AKRON(BUS-OH) -31 DEARBORN (MI)	57	7942	38277
MI-OH	45 ELYRIA (OH) -73 KALAMAZOO (MI)	59	6386	27541
MI-OH	9 BATTLE CREEK (MI) -154 WARREN(BUS-OH)	59	3441	17183
MI-OH	45 ELYRIA (OH) -123 PONTIAC (MI)	60	8147	38473
MI-OH	45 ELYRIA (OH) -55 GRAND RAPIDS (MI)	62	7483	32198
MI-OH	1 AKRON(BUS-OH) -123 PONTIAC (MI)	65	9468	45765
MI-OH	42 EAST LANSING (MI) -150 TOLEDO (OH)	68	6995	31223
MI-OH	46 FLINT (MI) -134 SANDUSKY (OH)	69	8413	38186
MI-OH	30 DAYTON(BUS-OH) -112 NILES (MI)	70	5091	27403
MI-OH	45 ELYRIA (OH) -112 NILES (MI)	70	4514	18856
MI-OH	1 AKRON(BUS-OH) -133 ROYAL OAK (MI)	71	10078	48698
MI-OH	30 DAYTON(BUS-OH) -37 DOWAGIAC (MI)	76	6131	32793
MI-OH	89 LUDINGTON(BUS-MI) -150 TOLEDO (OH)	78	8511	42038
MI-OH	8 BANGOR (MI) -30 DAYTON(BUS-OH)	88	8372	39046
MI-OH	31 DEARBORN (MI) -150 TOLEDO (OH)	88	9651	45853
MI-OH	112 NILES (MI) -165 YOUNGSTOWN(BUS-OH)	93	7370	33834
MI-OH	15 CANTON(BUS-OH) -112 NILES (MI)	95	7359	33570
MI-OH	1 AKRON(BUS-OH) -35 DETROIT (MI)	100	14058	67835
MI-OH	23 CINCINNATI (OH) -42 EAST LANSING (MI)	107	12233	56178
MI-OH	55 GRAND RAPIDS (MI) -150 TOLEDO (OH)	127	13189	55968
MI-OH	106 MUSKEGON(BUS-MI) -150 TOLEDO (OH)	131	13834	62702
MI-OH	55 GRAND RAPIDS (MI) -165 YOUNGSTOWN(BUS-OH)	139	18127	85314
MI-OH	68 JACKSON (MI) -150 TOLEDO (OH)	139	13890	63318
MI-OH	24 CLEVELAND (OH) -106 MUSKEGON(BUS-MI)	143	18286	83886
MI-OH	133 ROYAL OAK (MI) -150 TOLEDO (OH)	145	16815	78844
MI-OH	4 ANCHORVILLE(BUS-MI) -24 CLEVELAND (OH)	157	21920	105514
MI-OH	24 CLEVELAND (OH) -68 JACKSON (MI)	175	21520	98192
MI-OH	30 DAYTON(BUS-OH) -40 DURAND (MI)	177	18997	100578
MI-OH	15 CANTON(BUS-OH) -55 GRAND RAPIDS (MI)	180	23384	109369
MI-OH	9 BATTLE CREEK (MI) -45 ELYRIA (OH)	185	12128	54625
MI-OH	112 NILES (MI) -150 TOLEDO (OH)	190	8615	35454
MI-OH	2 ALBION (MI) -30 DAYTON(BUS-OH)	190	17748	97983
MI-OH	30 DAYTON(BUS-OH) -143 ST. JOSEPH/BENTON HARBOR (BUS-MI)	191	16721	79985
MI-OH	9 BATTLE CREEK (MI) -15 CANTON(BUS-OH)	205	15723	73350
MI-OH	1 AKRON(BUS-OH) -42 EAST LANSING (MI)	207	27043	124359
MI-OH	24 CLEVELAND (OH) -55 GRAND RAPIDS (MI)	208	26556	113948
MI-OH	1 AKRON(BUS-OH) -55 GRAND RAPIDS (MI)	215	27419	125544
MI-OH	9 BATTLE CREEK (MI) -165 YOUNGSTOWN(BUS-OH)	217	16236	74839

MWRRI
State of Indiana
Station to Station Origin-Destination Data

States	Station Pair	Riders	Revenue	Passenger Miles
MI-OH	1 AKRON(BUS-OH) -9 BATTLE CREEK (MI)	229	16469	73401
MI-OH	35 DETROIT (MI) -150 TOLEDO (OH)	250	28366	132990
MI-OH	46 FLINT (MI) -150 TOLEDO (OH)	258	28870	130236
MI-OH	9 BATTLE CREEK (MI) -30 DAYTON(BUS-OH)	259	22889	127029
MI-OH	5 ANN ARBOR (MI) -24 CLEVELAND (OH)	265	34144	158787
MI-OH	24 CLEVELAND (OH) -123 PONTIAC (MI)	268	37792	177252
MI-OH	4 ANCHORVILLE(BUS-MI) -23 CINCINNATI (OH)	285	36265	181171
MI-OH	24 CLEVELAND (OH) -133 ROYAL OAK (MI)	304	42174	197617
MI-OH	24 CLEVELAND (OH) -31 DEARBORN (MI)	325	43832	204642
MI-OH	24 CLEVELAND (OH) -73 KALAMAZOO (MI)	341	39174	168275
MI-OH	2 ALBION (MI) -23 CINCINNATI (OH)	343	36971	172398
MI-OH	9 BATTLE CREEK (MI) -150 TOLEDO (OH)	347	22922	101098
MI-OH	30 DAYTON(BUS-OH) -73 KALAMAZOO (MI)	392	34477	183904
MI-OH	23 CINCINNATI (OH) -46 FLINT (MI)	429	53286	246461
MI-OH	30 DAYTON(BUS-OH) -61 HOLLAND (MI)	435	48043	237973
MI-OH	24 CLEVELAND (OH) -112 NILES (MI)	468	33573	137675
MI-OH	73 KALAMAZOO (MI) -150 TOLEDO (OH)	480	44421	185937
MI-OH	24 CLEVELAND (OH) -35 DETROIT (MI)	534	72866	340763
MI-OH	30 DAYTON(BUS-OH) -46 FLINT (MI)	538	59055	315923
MI-OH	5 ANN ARBOR (MI) -30 DAYTON(BUS-OH)	549	55825	314998
MI-OH	30 DAYTON(BUS-OH) -68 JACKSON (MI)	555	53210	297482
MI-OH	23 CINCINNATI (OH) -73 KALAMAZOO (MI)	582	59522	265325
MI-OH	30 DAYTON(BUS-OH) -55 GRAND RAPIDS (MI)	600	58230	313309
MI-OH	23 CINCINNATI (OH) -35 DETROIT (MI)	646	79958	387765
MI-OH	30 DAYTON(BUS-OH) -31 DEARBORN (MI)	666	71685	402214
MI-OH	23 CINCINNATI (OH) -106 MUSKEGON(BUS-MI)	821	94591	450565
MI-OH	9 BATTLE CREEK (MI) -24 CLEVELAND (OH)	837	66032	283142
MI-OH	5 ANN ARBOR (MI) -150 TOLEDO (OH)	895	96249	440326
MI-OH	30 DAYTON(BUS-OH) -35 DETROIT (MI)	947	103521	580329
MI-OH	23 CINCINNATI (OH) -55 GRAND RAPIDS (MI)	1107	132612	563302
MI-OH	30 DAYTON(BUS-OH) -42 EAST LANSING (MI)	1113	111521	600114
MI-OH	9 BATTLE CREEK (MI) -23 CINCINNATI (OH)	1532	157862	725623
MI-OH	23 CINCINNATI (OH) -31 DEARBORN (MI)	2069	252502	1222975
MI-OH	5 ANN ARBOR (MI) -23 CINCINNATI (OH)	2349	272724	1317829
MI-WI	8 BANGOR (MI) -147 STURGEON BAY(BUS-WI)	3	291	1033
MI-WI	2 ALBION (MI) -147 STURGEON BAY(BUS-WI)	4	371	1615
MI-WI	40 DURAND (MI) -147 STURGEON BAY(BUS-WI)	5	496	2126
MI-WI	8 BANGOR (MI) -96 MARINETTE(BUS-WI)	6	561	2120
MI-WI	112 NILES (MI) -147 STURGEON BAY(BUS-WI)	7	597	2333
MI-WI	37 DOWAGIAC (MI) -147 STURGEON BAY(BUS-WI)	8	631	2538
MI-WI	40 DURAND (MI) -96 MARINETTE(BUS-WI)	8	953	4258
MI-WI	8 BANGOR (MI) -159 WATERTOWN (WI)	8	593	2096
MI-WI	143 ST. JOSEPH/BENTON HARBOR (BUS-MI) -147 STURGEON BAY(BUS-WI)	9	785	2798
MI-WI	81 LAPEER (MI) -147 STURGEON BAY(BUS-WI)	9	1052	4577
MI-WI	96 MARINETTE(BUS-WI) -112 NILES (MI)	10	878	3654
MI-WI	40 DURAND (MI) -78 LA CROSSE (WI)	10	1278	5654
MI-WI	2 ALBION (MI) -96 MARINETTE(BUS-WI)	11	1080	4927
MI-WI	81 LAPEER (MI) -96 MARINETTE(BUS-WI)	13	1534	6937
MI-WI	8 BANGOR (MI) -125 PORTAGE (WI)	13	1153	4095
MI-WI	124 PORT HURON (MI) -147 STURGEON BAY(BUS-WI)	14	1744	7552
MI-WI	2 ALBION (MI) -78 LA CROSSE (WI)	14	1497	6742
MI-WI	37 DOWAGIAC (MI) -96 MARINETTE(BUS-WI)	14	1243	5302
MI-WI	4 ANCHORVILLE(BUS-MI) -147 STURGEON BAY(BUS-WI)	16	1793	8569
MI-WI	68 JACKSON (MI) -147 STURGEON BAY(BUS-WI)	16	1560	6955
MI-WI	96 MARINETTE(BUS-WI) -143 ST. JOSEPH/BENTON HARBOR (BUS-MI)	16	1516	5778
MI-WI	8 BANGOR (MI) -164 WISCONSIN DELLS (WI)	17	1595	5809
MI-WI	143 ST. JOSEPH/BENTON HARBOR (BUS-MI) -159 WATERTOWN (WI)	18	1114	3961
MI-WI	43 EAU CLAIRE (BUS-WI) -112 NILES (MI)	20	2015	8654
MI-WI	9 BATTLE CREEK (MI) -147 STURGEON BAY(BUS-WI)	20	1848	7994
MI-WI	8 BANGOR (MI) -151 TOMAH (WI)	21	2118	7824
MI-WI	96 MARINETTE(BUS-WI) -124 PORT HURON (MI)	21	2805	12585
MI-WI	61 HOLLAND (MI) -147 STURGEON BAY(BUS-WI)	22	2480	9711
MI-WI	5 ANN ARBOR (MI) -147 STURGEON BAY(BUS-WI)	22	2289	10469

MWRRI
State of Indiana
Station to Station Origin-Destination Data

States	Station Pair	Riders	Revenue	Passenger Miles
MI-WI	9 BATTLE CREEK (MI) -151 TOMAH (WI)	23	2226	9884
MI-WI	4 ANCHORVILLE(BUS-MI) -96 MARINETTE(BUS-WI)	24	2892	14279
MI-WI	42 EAST LANSING (MI) -159 WATERTOWN (WI)	25	1878	8575
MI-WI	68 JACKSON (MI) -96 MARINETTE(BUS-WI)	26	2669	12424
MI-WI	46 FLINT (MI) -147 STURGEON BAY(BUS-WI)	27	2985	13022
MI-WI	73 KALAMAZOO (MI) -147 STURGEON BAY(BUS-WI)	27	2630	9975
MI-WI	9 BATTLE CREEK (MI) -164 WISCONSIN DELLS (WI)	29	2441	10930
MI-WI	5 ANN ARBOR (MI) -96 MARINETTE(BUS-WI)	29	3114	14805
MI-WI	106 MUSKEGON(BUS-MI) -159 WATERTOWN (WI)	29	2326	10667
MI-WI	123 PONTIAC (MI) -147 STURGEON BAY(BUS-WI)	30	3423	15843
MI-WI	133 ROYAL OAK (MI) -147 STURGEON BAY(BUS-WI)	30	3357	15516
MI-WI	9 BATTLE CREEK (MI) -96 MARINETTE(BUS-WI)	31	2874	13054
MI-WI	8 BANGOR (MI) -113 OCONOMOWOC (WI)	32	2302	7351
MI-WI	112 NILES (MI) -162 WEST BEND (WI)	32	1791	6682
MI-WI	40 DURAND (MI) -113 OCONOMOWOC (WI)	34	2666	12100
MI-WI	42 EAST LANSING (MI) -151 TOMAH (WI)	35	3718	16373
MI-WI	42 EAST LANSING (MI) -164 WISCONSIN DELLS (WI)	35	3384	15002
MI-WI	78 LA CROSSE (WI) -112 NILES (MI)	36	3438	14214
MI-WI	106 MUSKEGON(BUS-MI) -113 OCONOMOWOC (WI)	37	2776	12856
MI-WI	8 BANGOR (MI) -78 LA CROSSE (WI)	37	4120	15610
MI-WI	46 FLINT (MI) -96 MARINETTE(BUS-WI)	38	4328	19638
MI-WI	143 ST. JOSEPH/BENTON HARBOR (BUS-MI) -164 WISCONSIN DELLS (WI)	38	3203	11750
MI-WI	112 NILES (MI) -136 SHEBOYGAN(BUS-WI)	38	1807	8611
MI-WI	61 HOLLAND (MI) -96 MARINETTE(BUS-WI)	40	4538	19181
MI-WI	112 NILES (MI) -113 OCONOMOWOC (WI)	41	2187	8466
MI-WI	35 DETROIT (MI) -147 STURGEON BAY(BUS-WI)	41	4565	21045
MI-WI	96 MARINETTE(BUS-WI) -123 PONTIAC (MI)	42	4961	23767
MI-WI	96 MARINETTE(BUS-WI) -133 ROYAL OAK (MI)	42	4869	23311
MI-WI	55 GRAND RAPIDS (MI) -147 STURGEON BAY(BUS-WI)	43	4544	18141
MI-WI	42 EAST LANSING (MI) -147 STURGEON BAY(BUS-WI)	43	4721	19036
MI-WI	31 DEARBORN (MI) -147 STURGEON BAY(BUS-WI)	44	4803	22092
MI-WI	12 BROOKFIELD (WI) -112 NILES (MI)	45	2076	8423
MI-WI	73 KALAMAZOO (MI) -96 MARINETTE(BUS-WI)	45	4379	18097
MI-WI	78 LA CROSSE (WI) -89 LUDINGTON(BUS-MI)	45	5484	26693
MI-WI	113 OCONOMOWOC (WI) -143 ST. JOSEPH/BENTON HARBOR (BUS-MI)	47	2994	9755
MI-WI	68 JACKSON (MI) -78 LA CROSSE (WI)	48	5354	24559
MI-WI	42 EAST LANSING (MI) -125 PORTAGE (WI)	55	5174	22600
MI-WI	37 DOWAGIAC (MI) -148 STURTEVANT (WI)	55	1949	9045
MI-WI	8 BANGOR (MI) -146 STEVENS POINT(BUS-WI)	55	5435	19839
MI-WI	89 LUDINGTON(BUS-MI) -159 WATERTOWN (WI)	57	4609	23966
MI-WI	31 DEARBORN (MI) -96 MARINETTE(BUS-WI)	58	6515	31085
MI-WI	37 DOWAGIAC (MI) -78 LA CROSSE (WI)	58	5653	23912
MI-WI	89 LUDINGTON(BUS-MI) -164 WISCONSIN DELLS (WI)	59	6028	29767
MI-WI	125 PORTAGE (WI) -143 ST. JOSEPH/BENTON HARBOR (BUS-MI)	59	4846	17297
MI-WI	35 DETROIT (MI) -96 MARINETTE(BUS-WI)	60	6872	32838
MI-WI	8 BANGOR (MI) -136 SHEBOYGAN(BUS-WI)	60	4041	15144
MI-WI	8 BANGOR (MI) -162 WEST BEND (WI)	61	4438	14338
MI-WI	2 ALBION (MI) -160 WAUSAU(BUS-WI)	66	6674	30618
MI-WI	8 BANGOR (MI) -160 WAUSAU(BUS-WI)	67	6780	26310
MI-WI	42 EAST LANSING (MI) -96 MARINETTE(BUS-WI)	69	7596	32811
MI-WI	89 LUDINGTON(BUS-MI) -151 TOMAH (WI)	70	7938	38589
MI-WI	8 BANGOR (MI) -92 MANITOWOC(BUS-WI)	70	5152	19697
MI-WI	106 MUSKEGON(BUS-MI) -164 WISCONSIN DELLS (WI)	72	7295	32641
MI-WI	5 ANN ARBOR (MI) -78 LA CROSSE (WI)	73	8575	40152
MI-WI	37 DOWAGIAC (MI) -136 SHEBOYGAN(BUS-WI)	73	3822	17486
MI-WI	55 GRAND RAPIDS (MI) -96 MARINETTE(BUS-WI)	77	8429	35086
MI-WI	61 HOLLAND (MI) -164 WISCONSIN DELLS (WI)	77	7787	33668
MI-WI	81 LAPEER (MI) -146 STEVENS POINT(BUS-WI)	77	8599	39944
MI-WI	37 DOWAGIAC (MI) -113 OCONOMOWOC (WI)	77	4483	17036
MI-WI	112 NILES (MI) -146 STEVENS POINT(BUS-WI)	78	6369	25969
MI-WI	9 BATTLE CREEK (MI) -159 WATERTOWN (WI)	78	4921	22899
MI-WI	89 LUDINGTON(BUS-MI) -113 OCONOMOWOC (WI)	78	6425	31776
MI-WI	92 MANITOWOC(BUS-WI) -112 NILES (MI)	80	4111	20221

MWRRI
State of Indiana
Station to Station Origin-Destination Data

States	Station Pair	Riders	Revenue	Passenger Miles
MI-WI	2 ALBION (MI) -146 STEVENS POINT(BUS-WI)	82	8039	35070
MI-WI	143 ST. JOSEPH/BENTON HARBOR (BUS-MI) -151 TOMAH (WI)	86	8128	30251
MI-WI	61 HOLLAND (MI) -151 TOMAH (WI)	87	9668	41626
MI-WI	112 NILES (MI) -160 WAUSAU(BUS-WI)	87	7327	31826
MI-WI	2 ALBION (MI) -113 OCONOMOWOC (WI)	87	5611	26368
MI-WI	61 HOLLAND (MI) -125 PORTAGE (WI)	89	8721	37139
MI-WI	61 HOLLAND (MI) -159 WATERTOWN (WI)	90	7090	31334
MI-WI	124 PORT HURON (MI) -160 WAUSAU(BUS-WI)	91	11412	54178
MI-WI	8 BANGOR (MI) -12 BROOKFIELD (WI)	91	5826	19611
MI-WI	8 BANGOR (MI) -148 STURTEVANT (WI)	91	4676	16172
MI-WI	8 BANGOR (MI) -47 FOND DU LAC (WI)	92	7471	24251
MI-WI	81 LAPEER (MI) -160 WAUSAU(BUS-WI)	92	10583	50892
MI-WI	124 PORT HURON (MI) -146 STEVENS POINT(BUS-WI)	95	11598	53315
MI-WI	89 LUDINGTON(BUS-MI) -125 PORTAGE (WI)	99	9904	48419
MI-WI	78 LA CROSSE (WI) -143 ST. JOSEPH/BENTON HARBOR (BUS-MI)	99	10239	39143
MI-WI	112 NILES (MI) -148 STURTEVANT (WI)	99	3418	14996
MI-WI	12 BROOKFIELD (WI) -37 DOWAGIAC (MI)	103	4896	20820
MI-WI	40 DURAND (MI) -160 WAUSAU(BUS-WI)	104	11198	53425
MI-WI	2 ALBION (MI) -92 MANITOWOC(BUS-WI)	106	6685	36870
MI-WI	8 BANGOR (MI) -116 OSHKOSH (WI)	106	8959	29766
MI-WI	40 DURAND (MI) -136 SHEBOYGAN(BUS-WI)	107	8377	39963
MI-WI	40 DURAND (MI) -92 MANITOWOC(BUS-WI)	109	8481	44124
MI-WI	106 MUSKEGON(BUS-MI) -151 TOMAH (WI)	113	12563	56128
MI-WI	143 ST. JOSEPH/BENTON HARBOR (BUS-MI) -160 WAUSAU(BUS-WI)	114	10788	41492
MI-WI	2 ALBION (MI) -6 APPLETON (WI)	116	9874	42867
MI-WI	40 DURAND (MI) -146 STEVENS POINT(BUS-WI)	118	12744	56614
MI-WI	136 SHEBOYGAN(BUS-WI) -143 ST. JOSEPH/BENTON HARBOR (BUS-MI)	119	6715	26592
MI-WI	2 ALBION (MI) -136 SHEBOYGAN(BUS-WI)	119	7225	38233
MI-WI	47 FOND DU LAC (WI) -89 LUDINGTON(BUS-MI)	120	11153	52396
MI-WI	89 LUDINGTON(BUS-MI) -162 WEST BEND (WI)	124	9701	50168
MI-WI	37 DOWAGIAC (MI) -162 WEST BEND (WI)	124	7267	27413
MI-WI	40 DURAND (MI) -47 FOND DU LAC (WI)	124	10986	48038
MI-WI	106 MUSKEGON(BUS-MI) -125 PORTAGE (WI)	130	12472	56300
MI-WI	106 MUSKEGON(BUS-MI) -162 WEST BEND (WI)	132	10187	46173
MI-WI	37 DOWAGIAC (MI) -92 MANITOWOC(BUS-WI)	133	7378	35396
MI-WI	6 APPLETON (WI) -8 BANGOR (MI)	138	12009	41218
MI-WI	37 DOWAGIAC (MI) -146 STEVENS POINT(BUS-WI)	139	11865	47791
MI-WI	56 GREEN BAY (WI) -89 LUDINGTON(BUS-MI)	144	15618	71911
MI-WI	89 LUDINGTON(BUS-MI) -116 OSHKOSH (WI)	150	14524	67740
MI-WI	143 ST. JOSEPH/BENTON HARBOR (BUS-MI) -146 STEVENS POINT(BUS-WI)	150	13701	49551
MI-WI	37 DOWAGIAC (MI) -160 WAUSAU(BUS-WI)	150	12837	56887
MI-WI	92 MANITOWOC(BUS-WI) -143 ST. JOSEPH/BENTON HARBOR (BUS-MI)	155	9509	39340
MI-WI	47 FOND DU LAC (WI) -106 MUSKEGON(BUS-MI)	156	13135	59412
MI-WI	8 BANGOR (MI) -56 GREEN BAY (WI)	156	15027	51477
MI-WI	37 DOWAGIAC (MI) -47 FOND DU LAC (WI)	157	10505	39357
MI-WI	61 HOLLAND (MI) -113 OCONOMOWOC (WI)	159	12990	53036
MI-WI	73 KALAMAZOO (MI) -78 LA CROSSE (WI)	164	19258	72779
MI-WI	2 ALBION (MI) -116 OSHKOSH (WI)	164	13000	57317
MI-WI	40 DURAND (MI) -162 WEST BEND (WI)	169	13658	60267
MI-WI	47 FOND DU LAC (WI) -112 NILES (MI)	174	11140	41435
MI-WI	12 BROOKFIELD (WI) -106 MUSKEGON(BUS-MI)	179	12723	59312
MI-WI	4 ANCHORVILLE(BUS-MI) -146 STEVENS POINT(BUS-WI)	179	19698	100355
MI-WI	78 LA CROSSE (WI) -106 MUSKEGON(BUS-MI)	183	22462	98270
MI-WI	2 ALBION (MI) -47 FOND DU LAC (WI)	184	13641	61121
MI-WI	6 APPLETON (WI) -89 LUDINGTON(BUS-MI)	186	18439	87592
MI-WI	42 EAST LANSING (MI) -78 LA CROSSE (WI)	188	21768	96726
MI-WI	73 KALAMAZOO (MI) -113 OCONOMOWOC (WI)	188	11915	48136
MI-WI	8 BANGOR (MI) -91 MADISON DANE AIRPORT	188	16671	53650
MI-WI	81 LAPEER (MI) -92 MANITOWOC(BUS-WI)	192	17323	84093
MI-WI	6 APPLETON (WI) -42 EAST LANSING (MI)	194	18170	75912
MI-WI	92 MANITOWOC(BUS-WI) -124 PORT HURON (MI)	197	19914	95526
MI-WI	12 BROOKFIELD (WI) -89 LUDINGTON(BUS-MI)	198	15543	76449
MI-WI	4 ANCHORVILLE(BUS-MI) -160 WAUSAU(BUS-WI)	201	22802	119643

MWRRI
State of Indiana
Station to Station Origin-Destination Data

States	Station Pair	Riders	Revenue	Passenger Miles
MI-WI	46 FLINT (MI) -160 WAUSAU(BUS-WI)	202	22261	107672
MI-WI	6 APPLETON (WI) -112 NILES (MI)	204	15508	55753
MI-WI	9 BATTLE CREEK (MI) -113 OCONOMOWOC (WI)	206	12895	57141
MI-WI	9 BATTLE CREEK (MI) -78 LA CROSSE (WI)	207	21580	96709
MI-WI	55 GRAND RAPIDS (MI) -159 WATERTOWN (WI)	211	15048	68170
MI-WI	68 JACKSON (MI) -113 OCONOMOWOC (WI)	214	14290	69040
MI-WI	89 LUDINGTON(BUS-MI) -91 MADISON DANE AIRPORT	222	22288	101638
MI-WI	56 GREEN BAY (WI) -112 NILES (MI)	232	18639	70200
MI-WI	102 MILWAUKEE (WI) -112 NILES (MI)	232	9384	40666
MI-WI	2 ALBION (MI) -162 WEST BEND (WI)	237	15542	71902
MI-WI	37 DOWAGIAC (MI) -116 OSHKOSH (WI)	251	17709	67368
MI-WI	112 NILES (MI) -116 OSHKOSH (WI)	256	17865	65181
MI-WI	6 APPLETON (WI) -106 MUSKEGON(BUS-MI)	263	25413	109223
MI-WI	55 GRAND RAPIDS (MI) -164 WISCONSIN DELLS (WI)	265	24767	108996
MI-WI	5 ANN ARBOR (MI) -160 WAUSAU(BUS-WI)	265	27121	137995
MI-WI	81 LAPEER (MI) -136 SHEBOYGAN(BUS-WI)	270	24157	110823
MI-WI	68 JACKSON (MI) -160 WAUSAU(BUS-WI)	273	27784	131663
MI-WI	47 FOND DU LAC (WI) -143 ST. JOSEPH/BENTON HARBOR (BUS-MI)	273	19357	64795
MI-WI	42 EAST LANSING (MI) -56 GREEN BAY (WI)	274	29594	115789
MI-WI	91 MADISON DANE AIRPORT -112 NILES (MI)	280	19376	72526
MI-WI	43 EAU CLAIRE (BUS-WI) -61 HOLLAND (MI)	284	36027	158825
MI-WI	61 HOLLAND (MI) -136 SHEBOYGAN(BUS-WI)	291	21845	102598
MI-WI	63 HOWELL(BUS-MI) -148 STURTEVANT (WI)	293	19130	98500
MI-WI	89 LUDINGTON(BUS-MI) -148 STURTEVANT (WI)	296	19014	103195
MI-WI	40 DURAND (MI) -148 STURTEVANT (WI)	298	19274	89493
MI-WI	6 APPLETON (WI) -37 DOWAGIAC (MI)	302	24766	86440
MI-WI	2 ALBION (MI) -91 MADISON DANE AIRPORT	304	23728	107468
MI-WI	68 JACKSON (MI) -146 STEVENS POINT(BUS-WI)	313	31162	140440
MI-WI	143 ST. JOSEPH/BENTON HARBOR (BUS-MI) -162 WEST BEND (WI)	314	19948	65083
MI-WI	61 HOLLAND (MI) -146 STEVENS POINT(BUS-WI)	324	34678	148719
MI-WI	81 LAPEER (MI) -162 WEST BEND (WI)	327	31027	128470
MI-WI	56 GREEN BAY (WI) -106 MUSKEGON(BUS-MI)	329	34269	146225
MI-WI	133 ROYAL OAK (MI) -160 WAUSAU(BUS-WI)	332	37167	189320
MI-WI	37 DOWAGIAC (MI) -102 MILWAUKEE (WI)	333	13737	62526
MI-WI	123 PONTIAC (MI) -160 WAUSAU(BUS-WI)	334	38217	194550
MI-WI	143 ST. JOSEPH/BENTON HARBOR (BUS-MI) -148 STURTEVANT (WI)	337	14513	50506
MI-WI	46 FLINT (MI) -146 STEVENS POINT(BUS-WI)	337	38022	168364
MI-WI	46 FLINT (MI) -164 WISCONSIN DELLS (WI)	341	37093	162103
MI-WI	46 FLINT (MI) -159 WATERTOWN (WI)	344	31843	133631
MI-WI	5 ANN ARBOR (MI) -113 OCONOMOWOC (WI)	348	25309	125658
MI-WI	12 BROOKFIELD (WI) -40 DURAND (MI)	349	26406	117934
MI-WI	91 MADISON DANE AIRPORT -106 MUSKEGON(BUS-MI)	352	31769	141267
MI-WI	61 HOLLAND (MI) -160 WAUSAU(BUS-WI)	356	39579	175551
MI-WI	116 OSHKOSH (WI) -143 ST. JOSEPH/BENTON HARBOR (BUS-MI)	360	27290	91424
MI-WI	56 GREEN BAY (WI) -143 ST. JOSEPH/BENTON HARBOR (BUS-MI)	360	31702	108792
MI-WI	46 FLINT (MI) -151 TOMAH (WI)	362	42366	188688
MI-WI	8 BANGOR (MI) -102 MILWAUKEE (WI)	366	21253	73639
MI-WI	6 APPLETON (WI) -143 ST. JOSEPH/BENTON HARBOR (BUS-MI)	369	31643	100287
MI-WI	123 PONTIAC (MI) -146 STEVENS POINT(BUS-WI)	373	41466	204639
MI-WI	106 MUSKEGON(BUS-MI) -116 OSHKOSH (WI)	374	33465	148342
MI-WI	9 BATTLE CREEK (MI) -43 EAU CLAIRE (BUS-WI)	378	41101	190647
MI-WI	37 DOWAGIAC (MI) -56 GREEN BAY (WI)	381	31024	120485
MI-WI	133 ROYAL OAK (MI) -146 STEVENS POINT(BUS-WI)	381	41419	204400
MI-WI	2 ALBION (MI) -148 STURTEVANT (WI)	387	18468	95311
MI-WI	55 GRAND RAPIDS (MI) -113 OCONOMOWOC (WI)	389	27351	120168
MI-WI	124 PORT HURON (MI) -136 SHEBOYGAN(BUS-WI)	389	38399	177192
MI-WI	5 ANN ARBOR (MI) -146 STEVENS POINT(BUS-WI)	391	41498	190216
MI-WI	47 FOND DU LAC (WI) -61 HOLLAND (MI)	394	33654	143673
MI-WI	106 MUSKEGON(BUS-MI) -148 STURTEVANT (WI)	400	22594	117213
MI-WI	61 HOLLAND (MI) -78 LA CROSSE (WI)	403	50007	210640
MI-WI	61 HOLLAND (MI) -92 MANITOWOC(BUS-WI)	405	32598	154385
MI-WI	4 ANCHORVILLE(BUS-MI) -92 MANITOWOC(BUS-WI)	416	36873	200361
MI-WI	9 BATTLE CREEK (MI) -160 WAUSAU(BUS-WI)	431	40933	188389

MWRRI
State of Indiana
Station to Station Origin-Destination Data

States	Station Pair	Riders	Revenue	Passenger Miles
MI-WI	55 GRAND RAPIDS (MI) -125 PORTAGE (WI)	443	41647	174451
MI-WI	12 BROOKFIELD (WI) -143 ST. JOSEPH/BENTON HARBOR (BUS-MI)	454	25692	85310
MI-WI	55 GRAND RAPIDS (MI) -151 TOMAH (WI)	475	50397	216519
MI-WI	31 DEARBORN (MI) -146 STEVENS POINT(BUS-WI)	483	50686	249481
MI-WI	2 ALBION (MI) -12 BROOKFIELD (WI)	485	33228	137724
MI-WI	89 LUDINGTON(BUS-MI) -102 MILWAUKEE (WI)	485	35213	180955
MI-WI	42 EAST LANSING (MI) -113 OCONOMOWOC (WI)	487	34619	158627
MI-WI	9 BATTLE CREEK (MI) -146 STEVENS POINT(BUS-WI)	487	45113	196357
MI-WI	31 DEARBORN (MI) -160 WAUSAU(BUS-WI)	490	52936	269284
MI-WI	35 DETROIT (MI) -160 WAUSAU(BUS-WI)	495	54415	276981
MI-WI	46 FLINT (MI) -136 SHEBOYGAN(BUS-WI)	499	39623	195726
MI-WI	124 PORT HURON (MI) -162 WEST BEND (WI)	502	52067	219858
MI-WI	6 APPLETON (WI) -68 JACKSON (MI)	502	43883	195421
MI-WI	46 FLINT (MI) -78 LA CROSSE (WI)	504	63288	284002
MI-WI	37 DOWAGIAC (MI) -91 MADISON DANE AIRPORT	511	37679	139001
MI-WI	61 HOLLAND (MI) -148 STURTEVANT (WI)	520	31624	144656
MI-WI	9 BATTLE CREEK (MI) -92 MANITOWOC(BUS-WI)	522	32122	169531
MI-WI	61 HOLLAND (MI) -162 WEST BEND (WI)	525	43588	175918
MI-WI	73 KALAMAZOO (MI) -160 WAUSAU(BUS-WI)	530	52063	220148
MI-WI	91 MADISON DANE AIRPORT -143 ST. JOSEPH/BENTON HARBOR (BUS-MI)	532	40681	137375
MI-WI	46 FLINT (MI) -125 PORTAGE (WI)	533	56883	244756
MI-WI	68 JACKSON (MI) -92 MANITOWOC(BUS-WI)	533	37987	197351
MI-WI	35 DETROIT (MI) -146 STEVENS POINT(BUS-WI)	542	57728	284485
MI-WI	102 MILWAUKEE (WI) -106 MUSKEGON(BUS-MI)	558	35931	176759
MI-WI	4 ANCHORVILLE(BUS-MI) -162 WEST BEND (WI)	577	50723	251529
MI-WI	4 ANCHORVILLE(BUS-MI) -136 SHEBOYGAN(BUS-WI)	595	51511	269391
MI-WI	73 KALAMAZOO (MI) -136 SHEBOYGAN(BUS-WI)	597	33863	163601
MI-WI	73 KALAMAZOO (MI) -146 STEVENS POINT(BUS-WI)	601	56329	229111
MI-WI	55 GRAND RAPIDS (MI) -136 SHEBOYGAN(BUS-WI)	626	42918	204781
MI-WI	5 ANN ARBOR (MI) -92 MANITOWOC(BUS-WI)	630	48864	257167
MI-WI	68 JACKSON (MI) -136 SHEBOYGAN(BUS-WI)	634	43915	216097
MI-WI	55 GRAND RAPIDS (MI) -160 WAUSAU(BUS-WI)	641	67754	299772
MI-WI	55 GRAND RAPIDS (MI) -146 STEVENS POINT(BUS-WI)	643	65747	278994
MI-WI	42 EAST LANSING (MI) -160 WAUSAU(BUS-WI)	645	67968	313009
MI-WI	61 HOLLAND (MI) -116 OSHKOSH (WI)	656	59377	250459
MI-WI	9 BATTLE CREEK (MI) -136 SHEBOYGAN(BUS-WI)	664	39872	196451
MI-WI	6 APPLETON (WI) -61 HOLLAND (MI)	679	65171	271710
MI-WI	123 PONTIAC (MI) -136 SHEBOYGAN(BUS-WI)	685	60003	301898
MI-WI	73 KALAMAZOO (MI) -92 MANITOWOC(BUS-WI)	685	42428	207493
MI-WI	46 FLINT (MI) -113 OCONOMOWOC (WI)	687	59008	256768
MI-WI	133 ROYAL OAK (MI) -136 SHEBOYGAN(BUS-WI)	692	58733	296765
MI-WI	46 FLINT (MI) -92 MANITOWOC(BUS-WI)	709	59676	298384
MI-WI	61 HOLLAND (MI) -91 MADISON DANE AIRPORT	735	65656	283676
MI-WI	47 FOND DU LAC (WI) -68 JACKSON (MI)	736	56633	260679
MI-WI	68 JACKSON (MI) -116 OSHKOSH (WI)	750	61466	278194
MI-WI	92 MANITOWOC(BUS-WI) -133 ROYAL OAK (MI)	753	66075	345069
MI-WI	42 EAST LANSING (MI) -146 STEVENS POINT(BUS-WI)	757	77972	341213
MI-WI	92 MANITOWOC(BUS-WI) -123 PONTIAC (MI)	759	68685	356578
MI-WI	55 GRAND RAPIDS (MI) -56 GREEN BAY (WI)	760	80330	307980
MI-WI	40 DURAND (MI) -102 MILWAUKEE (WI)	818	56853	265064
MI-WI	55 GRAND RAPIDS (MI) -92 MANITOWOC(BUS-WI)	827	58794	294534
MI-WI	123 PONTIAC (MI) -162 WEST BEND (WI)	828	78950	350904
MI-WI	5 ANN ARBOR (MI) -136 SHEBOYGAN(BUS-WI)	861	63991	326447
MI-WI	56 GREEN BAY (WI) -61 HOLLAND (MI)	862	90361	370500
MI-WI	9 BATTLE CREEK (MI) -47 FOND DU LAC (WI)	879	61119	271709
MI-WI	47 FOND DU LAC (WI) -55 GRAND RAPIDS (MI)	932	74089	316834
MI-WI	46 FLINT (MI) -116 OSHKOSH (WI)	948	92421	400037
MI-WI	133 ROYAL OAK (MI) -162 WEST BEND (WI)	955	86106	393404
MI-WI	63 HOWELL(BUS-MI) -102 MILWAUKEE (WI)	966	68110	347858
MI-WI	12 BROOKFIELD (WI) -81 LAPEER (MI)	970	85120	362719
MI-WI	31 DEARBORN (MI) -136 SHEBOYGAN(BUS-WI)	973	78737	397844
MI-WI	9 BATTLE CREEK (MI) -116 OSHKOSH (WI)	973	72560	317205
MI-WI	12 BROOKFIELD (WI) -61 HOLLAND (MI)	1030	76428	325570

MWRRI
State of Indiana
Station to Station Origin-Destination Data

States	Station Pair	Riders	Revenue	Passenger Miles
MI-WI	6 APPLETON (WI) -9 BATTLE CREEK (MI)	1043	83370	358700
MI-WI	31 DEARBORN (MI) -92 MANITOWOC(BUS-WI)	1047	85459	458519
MI-WI	81 LAPEER (MI) -148 STURTEVANT (WI)	1051	81396	353176
MI-WI	102 MILWAUKEE (WI) -143 ST. JOSEPH/BENTON HARBOR (BUS-MI)	1083	53380	188356
MI-WI	68 JACKSON (MI) -162 WEST BEND (WI)	1087	80555	352067
MI-WI	35 DETROIT (MI) -136 SHEBOYGAN(BUS-WI)	1099	90350	459430
MI-WI	55 GRAND RAPIDS (MI) -78 LA CROSSE (WI)	1104	126019	549784
MI-WI	2 ALBION (MI) -102 MILWAUKEE (WI)	1105	66510	298272
MI-WI	42 EAST LANSING (MI) -92 MANITOWOC(BUS-WI)	1126	83959	419873
MI-WI	47 FOND DU LAC (WI) -73 KALAMAZOO (MI)	1146	84044	328992
MI-WI	73 KALAMAZOO (MI) -116 OSHKOSH (WI)	1151	85177	349808
MI-WI	6 APPLETON (WI) -73 KALAMAZOO (MI)	1190	94475	383117
MI-WI	35 DETROIT (MI) -92 MANITOWOC(BUS-WI)	1208	100016	539772
MI-WI	68 JACKSON (MI) -91 MADISON DANE AIRPORT	1221	98565	457736
MI-WI	55 GRAND RAPIDS (MI) -162 WEST BEND (WI)	1254	91118	388792
MI-WI	9 BATTLE CREEK (MI) -162 WEST BEND (WI)	1269	81223	353959
MI-WI	73 KALAMAZOO (MI) -162 WEST BEND (WI)	1307	83279	335885
MI-WI	46 FLINT (MI) -47 FOND DU LAC (WI)	1371	137851	555147
MI-WI	124 PORT HURON (MI) -148 STURTEVANT (WI)	1414	120745	538873
MI-WI	46 FLINT (MI) -56 GREEN BAY (WI)	1417	156019	665795
MI-WI	6 APPLETON (WI) -46 FLINT (MI)	1419	149885	624517
MI-WI	42 EAST LANSING (MI) -136 SHEBOYGAN(BUS-WI)	1455	107273	500590
MI-WI	123 PONTIAC (MI) -148 STURTEVANT (WI)	1459	99535	535309
MI-WI	42 EAST LANSING (MI) -47 FOND DU LAC (WI)	1478	120030	527733
MI-WI	56 GREEN BAY (WI) -73 KALAMAZOO (MI)	1479	130617	520490
MI-WI	9 BATTLE CREEK (MI) -56 GREEN BAY (WI)	1502	133543	561920
MI-WI	31 DEARBORN (MI) -162 WEST BEND (WI)	1548	133961	606879
MI-WI	4 ANCHORVILLE(BUS-MI) -12 BROOKFIELD (WI)	1558	129014	649589
MI-WI	55 GRAND RAPIDS (MI) -116 OSHKOSH (WI)	1559	131696	556393
MI-WI	73 KALAMAZOO (MI) -148 STURTEVANT (WI)	1595	69283	319041
MI-WI	61 HOLLAND (MI) -102 MILWAUKEE (WI)	1652	111936	498957
MI-WI	35 DETROIT (MI) -162 WEST BEND (WI)	1659	145334	665249
MI-WI	42 EAST LANSING (MI) -116 OSHKOSH (WI)	1745	151389	652510
MI-WI	73 KALAMAZOO (MI) -91 MADISON DANE AIRPORT	1764	128434	543367
MI-WI	9 BATTLE CREEK (MI) -148 STURTEVANT (WI)	1798	79464	399122
MI-WI	9 BATTLE CREEK (MI) -91 MADISON DANE AIRPORT	1816	133207	599291
MI-WI	12 BROOKFIELD (WI) -124 PORT HURON (MI)	1838	179273	770099
MI-WI	6 APPLETON (WI) -55 GRAND RAPIDS (MI)	1872	170808	701850
MI-WI	5 ANN ARBOR (MI) -162 WEST BEND (WI)	1894	147785	685636
MI-WI	68 JACKSON (MI) -148 STURTEVANT (WI)	1896	107874	506248
MI-WI	55 GRAND RAPIDS (MI) -91 MADISON DANE AIRPORT	2062	175897	744205
MI-WI	4 ANCHORVILLE(BUS-MI) -148 STURTEVANT (WI)	2148	151293	813976
MI-WI	12 BROOKFIELD (WI) -68 JACKSON (MI)	2159	149638	658413
MI-WI	55 GRAND RAPIDS (MI) -148 STURTEVANT (WI)	2173	117959	549716
MI-WI	12 BROOKFIELD (WI) -55 GRAND RAPIDS (MI)	2181	149637	634568
MI-WI	133 ROYAL OAK (MI) -148 STURTEVANT (WI)	2396	170627	850507
MI-WI	46 FLINT (MI) -162 WEST BEND (WI)	2399	202866	899809
MI-WI	46 FLINT (MI) -91 MADISON DANE AIRPORT	2448	254793	1042843
MI-WI	12 BROOKFIELD (WI) -123 PONTIAC (MI)	2488	224831	1007606
MI-WI	42 EAST LANSING (MI) -162 WEST BEND (WI)	2542	196993	831112
MI-WI	81 LAPEER (MI) -102 MILWAUKEE (WI)	2753	225276	991228
MI-WI	12 BROOKFIELD (WI) -133 ROYAL OAK (MI)	2800	240216	1100414
MI-WI	42 EAST LANSING (MI) -91 MADISON DANE AIRPORT	2871	247300	1085133
MI-WI	5 ANN ARBOR (MI) -148 STURTEVANT (WI)	3089	184728	942284
MI-WI	9 BATTLE CREEK (MI) -12 BROOKFIELD (WI)	3295	190227	856736
MI-WI	31 DEARBORN (MI) -148 STURTEVANT (WI)	3521	232456	1179587
MI-WI	46 FLINT (MI) -148 STURTEVANT (WI)	3557	235898	1131175
MI-WI	12 BROOKFIELD (WI) -73 KALAMAZOO (MI)	3723	215382	885975
MI-WI	12 BROOKFIELD (WI) -46 FLINT (MI)	3757	302653	1337644
MI-WI	4 ANCHORVILLE(BUS-MI) -102 MILWAUKEE (WI)	3886	307207	1565915
MI-WI	35 DETROIT (MI) -148 STURTEVANT (WI)	3939	264462	1355184
MI-WI	102 MILWAUKEE (WI) -124 PORT HURON (MI)	4164	375978	1686255
MI-WI	68 JACKSON (MI) -102 MILWAUKEE (WI)	4256	263822	1238598

MWRRI
State of Indiana
Station to Station Origin-Destination Data

States	Station Pair	Riders	Revenue	Passenger Miles
MI-WI	5 ANN ARBOR (MI) -12 BROOKFIELD (WI)	4383	328618	1503287
MI-WI	42 EAST LANSING (MI) -148 STURTEVANT (WI)	4523	271079	1221100
MI-WI	102 MILWAUKEE (WI) -133 ROYAL OAK (MI)	4907	387807	1859655
MI-WI	102 MILWAUKEE (WI) -123 PONTIAC (MI)	5080	409207	1986409
MI-WI	12 BROOKFIELD (WI) -31 DEARBORN (MI)	5245	427924	1956265
MI-WI	12 BROOKFIELD (WI) -35 DETROIT (MI)	5257	435931	2008019
MI-WI	55 GRAND RAPIDS (MI) -102 MILWAUKEE (WI)	5405	335962	1497288
MI-WI	12 BROOKFIELD (WI) -42 EAST LANSING (MI)	5419	397265	1669080
MI-WI	73 KALAMAZOO (MI) -102 MILWAUKEE (WI)	8607	435233	1928044
MI-WI	9 BATTLE CREEK (MI) -102 MILWAUKEE (WI)	9232	465766	2270957
MI-WI	31 DEARBORN (MI) -102 MILWAUKEE (WI)	10034	746352	3602080
MI-WI	5 ANN ARBOR (MI) -102 MILWAUKEE (WI)	11369	761278	3740340
MI-WI	35 DETROIT (MI) -102 MILWAUKEE (WI)	11372	858328	4184818
MI-WI	46 FLINT (MI) -102 MILWAUKEE (WI)	11617	861817	3973007
MI-WI	42 EAST LANSING (MI) -102 MILWAUKEE (WI)	13356	882893	3926517
MN-IA	14 BURLINGTON (IA) -163 WINONA (MN)	5	637	2849
MN-IA	14 BURLINGTON (IA) -141 ST. CLOUD (BUS-MN)	5	933	4157
MN-IA	48 FORT MADISON (IA) -163 WINONA (MN)	7	947	4263
MN-IA	93 MANKATO(BUS-MN) -131 ROCK ISLAND (IA)	11	1428	7108
MN-IA	48 FORT MADISON (IA) -130 ROCHESTER(BUS-MN)	28	4083	19558
MN-IA	104 MT. PLEASANT (IA) -130 ROCHESTER(BUS-MN)	49	7252	35169
MN-IA	14 BURLINGTON (IA) -103 MPLS/ST.PAUL (MN)	51	8129	36397
MN-IA	130 ROCHESTER(BUS-MN) -131 ROCK ISLAND (IA)	54	6354	29395
MN-IA	67 IOWA CITY (IA) -130 ROCHESTER(BUS-MN)	61	7931	36337
MN-IA	14 BURLINGTON (IA) -130 ROCHESTER(BUS-MN)	81	11678	55937
MN-IA	19 CEDAR RAPIDS(BUS-IA) -163 WINONA (MN)	165	21984	96465
MN-IA	48 FORT MADISON (IA) -103 MPLS/ST.PAUL (MN)	167	27837	125432
MN-IA	131 ROCK ISLAND (IA) -163 WINONA (MN)	208	24958	103999
MN-IA	129 RED WING (MN) -131 ROCK ISLAND (IA)	317	41743	178063
MN-IA	103 MPLS/ST.PAUL (MN) -131 ROCK ISLAND (IA)	2440	340092	1466718
MN-IL	36 DETROIT LAKES (MN) -76 KEWANEE (IL)	2	443	1949
MN-IL	36 DETROIT LAKES (MN) -100 MENDOTA (IL)	3	465	1992
MN-IL	76 KEWANEE (IL) -145 STAPLES (BUS-MN)	3	583	2577
MN-IL	36 DETROIT LAKES (MN) -86 LINCOLN (IL)	3	603	2590
MN-IL	36 DETROIT LAKES (MN) -127 QUINCY (IL)	3	749	3348
MN-IL	36 DETROIT LAKES (MN) -62 HOMEWOOD (IL)	3	524	2180
MN-IL	36 DETROIT LAKES (MN) -90 MACOMB (IL)	4	880	3909
MN-IL	36 DETROIT LAKES (MN) -126 PRINCETON (IL)	4	715	3077
MN-IL	16 CARBONDALE (IL) -129 RED WING (MN)	4	728	2990
MN-IL	127 QUINCY (IL) -145 STAPLES (BUS-MN)	4	885	3975
MN-IL	36 DETROIT LAKES (MN) -51 GALESBURG (IL)	5	935	4131
MN-IL	97 MARION(BUS-IL) -163 WINONA (MN)	5	732	3045
MN-IL	126 PRINCETON (IL) -145 STAPLES (BUS-MN)	5	722	3109
MN-IL	16 CARBONDALE (IL) -163 WINONA (MN)	5	732	3002
MN-IL	86 LINCOLN (IL) -145 STAPLES (BUS-MN)	6	933	4011
MN-IL	76 KEWANEE (IL) -93 MANKATO(BUS-MN)	6	798	4048
MN-IL	90 MACOMB (IL) -145 STAPLES (BUS-MN)	6	1185	5287
MN-IL	51 GALESBURG (IL) -145 STAPLES (BUS-MN)	6	1176	5218
MN-IL	21 CHAMPAIGN-URBANA (IL) -36 DETROIT LAKES (MN)	7	1187	4961
MN-IL	100 MENDOTA (IL) -145 STAPLES (BUS-MN)	7	1046	4484
MN-IL	36 DETROIT LAKES (MN) -122 PONTIAC (IL)	7	1202	5111
MN-IL	36 DETROIT LAKES (MN) -139 SPRINGFIELD (IL)	7	1357	5827
MN-IL	16 CARBONDALE (IL) -141 ST. CLOUD (BUS-MN)	8	1506	6263
MN-IL	41 DWIGHT (IL) -93 MANKATO(BUS-MN)	8	846	4205
MN-IL	76 KEWANEE (IL) -141 ST. CLOUD (BUS-MN)	10	1587	7040
MN-IL	93 MANKATO(BUS-MN) -100 MENDOTA (IL)	10	1025	5211
MN-IL	122 PONTIAC (IL) -145 STAPLES (BUS-MN)	11	1700	7234
MN-IL	86 LINCOLN (IL) -93 MANKATO(BUS-MN)	11	1351	6745
MN-IL	21 CHAMPAIGN-URBANA (IL) -145 STAPLES (BUS-MN)	13	2073	8656
MN-IL	51 GALESBURG (IL) -93 MANKATO(BUS-MN)	14	2009	10188
MN-IL	36 DETROIT LAKES (MN) -153 UPPER ALTON (IL)	15	2942	12833
MN-IL	93 MANKATO(BUS-MN) -120 PLANO (IL)	15	1496	7614
MN-IL	20 CENTRALIA (IL) -163 WINONA (MN)	16	2225	9129

MWRRI
State of Indiana
Station to Station Origin-Destination Data

States	Station Pair	Riders	Revenue	Passenger Miles
MN-IL	93 MANKATO(BUS-MN) -122 PONTIAC (IL)	16	1794	8998
MN-IL	76 KEWANEE (IL) -163 WINONA (MN)	17	2131	9470
MN-IL	86 LINCOLN (IL) -141 ST. CLOUD (BUS-MN)	17	2630	11328
MN-IL	127 QUINCY (IL) -141 ST. CLOUD (BUS-MN)	17	3337	15055
MN-IL	17 CARLINVILLE (IL) -163 WINONA (MN)	18	2283	10017
MN-IL	145 STAPLES (BUS-MN) -153 UPPER ALTON (IL)	19	3588	15694
MN-IL	93 MANKATO(BUS-MN) -126 PRINCETON (IL)	19	2140	10879
MN-IL	139 SPRINGFIELD (IL) -145 STAPLES (BUS-MN)	20	3429	14746
MN-IL	62 HOMEWOOD (IL) -145 STAPLES (BUS-MN)	21	2866	11909
MN-IL	44 EFFINGHAM (IL) -163 WINONA (MN)	21	2702	11086
MN-IL	51 GALESBURG (IL) -141 ST. CLOUD (BUS-MN)	23	3932	17519
MN-IL	32 DECATUR(BUS-IL) -163 WINONA (MN)	23	2668	11558
MN-IL	90 MACOMB (IL) -130 ROCHESTER(BUS-MN)	24	3376	16171
MN-IL	29 DANVILLE(BUS-IL) -163 WINONA (MN)	24	2725	11669
MN-IL	90 MACOMB (IL) -141 ST. CLOUD (BUS-MN)	25	4572	20485
MN-IL	122 PONTIAC (IL) -141 ST. CLOUD (BUS-MN)	27	3686	15703
MN-IL	128 RANTOUL (IL) -163 WINONA (MN)	28	3041	12443
MN-IL	126 PRINCETON (IL) -141 ST. CLOUD (BUS-MN)	29	4110	17749
MN-IL	120 PLANO (IL) -163 WINONA (MN)	30	2736	11497
MN-IL	98 MATTOON (IL) -130 ROCHESTER(BUS-MN)	30	3711	16461
MN-IL	126 PRINCETON (IL) -163 WINONA (MN)	32	3244	13913
MN-IL	13 BTN-NORMAL (IL) -36 DETROIT LAKES (MN)	32	5709	24292
MN-IL	69 JACKSONVILLE(BUS-IL) -163 WINONA (MN)	33	3997	18234
MN-IL	76 KEWANEE (IL) -130 ROCHESTER(BUS-MN)	35	4505	21464
MN-IL	13 BTN-NORMAL (IL) -145 STAPLES (BUS-MN)	36	5817	24773
MN-IL	86 LINCOLN (IL) -163 WINONA (MN)	36	4146	17726
MN-IL	74 KANKAKEE (IL) -93 MANKATO(BUS-MN)	42	4418	21295
MN-IL	21 CHAMPAIGN-URBANA (IL) -93 MANKATO(BUS-MN)	42	5040	24372
MN-IL	13 BTN-NORMAL (IL) -93 MANKATO(BUS-MN)	43	5043	25070
MN-IL	90 MACOMB (IL) -129 RED WING (MN)	43	6859	30694
MN-IL	127 QUINCY (IL) -163 WINONA (MN)	44	6767	30712
MN-IL	86 LINCOLN (IL) -130 ROCHESTER(BUS-MN)	44	5041	23372
MN-IL	62 HOMEWOOD (IL) -141 ST. CLOUD (BUS-MN)	48	5954	24696
MN-IL	100 MENDOTA (IL) -163 WINONA (MN)	48	4734	20135
MN-IL	93 MANKATO(BUS-MN) -128 RANTOUL (IL)	48	5671	27532
MN-IL	41 DWIGHT (IL) -163 WINONA (MN)	49	4808	19870
MN-IL	17 CARLINVILLE (IL) -130 ROCHESTER(BUS-MN)	50	6370	30022
MN-IL	76 KEWANEE (IL) -129 RED WING (MN)	50	7222	31927
MN-IL	127 QUINCY (IL) -129 RED WING (MN)	51	8624	38895
MN-IL	86 LINCOLN (IL) -129 RED WING (MN)	52	6739	28762
MN-IL	21 CHAMPAIGN-URBANA (IL) -141 ST. CLOUD (BUS-MN)	53	8007	33397
MN-IL	97 MARION(BUS-IL) -103 MPLS/ST.PAUL (MN)	54	9672	40682
MN-IL	51 GALESBURG (IL) -163 WINONA (MN)	54	7349	32848
MN-IL	69 JACKSONVILLE(BUS-IL) -129 RED WING (MN)	55	7439	33651
MN-IL	90 MACOMB (IL) -163 WINONA (MN)	55	7936	35728
MN-IL	122 PONTIAC (IL) -163 WINONA (MN)	56	5700	23983
MN-IL	119 PEORIA (BUS-IL) -141 ST. CLOUD (BUS-MN)	59	8735	39140
MN-IL	119 PEORIA (BUS-IL) -163 WINONA (MN)	59	6610	29797
MN-IL	74 KANKAKEE (IL) -163 WINONA (MN)	61	5786	23656
MN-IL	139 SPRINGFIELD (IL) -141 ST. CLOUD (BUS-MN)	64	10183	43869
MN-IL	141 ST. CLOUD (BUS-MN) -153 UPPER ALTON (IL)	71	12167	53384
MN-IL	29 DANVILLE(BUS-IL) -129 RED WING (MN)	72	9345	39939
MN-IL	16 CARBONDALE (IL) -103 MPLS/ST.PAUL (MN)	73	13007	54018
MN-IL	120 PLANO (IL) -141 ST. CLOUD (BUS-MN)	74	9605	40913
MN-IL	100 MENDOTA (IL) -141 ST. CLOUD (BUS-MN)	75	10134	43515
MN-IL	21 CHAMPAIGN-URBANA (IL) -163 WINONA (MN)	79	8927	36547
MN-IL	126 PRINCETON (IL) -129 RED WING (MN)	82	9538	40807
MN-IL	51 GALESBURG (IL) -129 RED WING (MN)	85	12692	56408
MN-IL	51 GALESBURG (IL) -130 ROCHESTER(BUS-MN)	85	11483	54830
MN-IL	44 EFFINGHAM (IL) -130 ROCHESTER(BUS-MN)	88	11467	50703
MN-IL	41 DWIGHT (IL) -141 ST. CLOUD (BUS-MN)	89	12103	50914
MN-IL	126 PRINCETON (IL) -130 ROCHESTER(BUS-MN)	91	9935	43814
MN-IL	71 JOLIET (IL) -93 MANKATO(BUS-MN)	96	9831	47410

MWRRI
State of Indiana
Station to Station Origin-Destination Data

States	Station Pair	Riders	Revenue	Passenger Miles
MN-IL	122 PONTIAC (IL) -130 ROCHESTER(BUS-MN)	99	10987	46553
MN-IL	122 PONTIAC (IL) -129 RED WING (MN)	106	12349	51967
MN-IL	153 UPPER ALTON (IL) -163 WINONA (MN)	109	14747	64648
MN-IL	32 DECATUR(BUS-IL) -129 RED WING (MN)	111	14664	63328
MN-IL	20 CENTRALIA (IL) -103 MPLS/ST.PAUL (MN)	123	20314	84500
MN-IL	93 MANKATO(BUS-MN) -107 NAPERVILLE (IL)	131	13177	63175
MN-IL	128 RANTOUL (IL) -130 ROCHESTER(BUS-MN)	146	16907	71403
MN-IL	129 RED WING (MN) -139 SPRINGFIELD (IL)	166	22554	96352
MN-IL	139 SPRINGFIELD (IL) -163 WINONA (MN)	167	20306	86897
MN-IL	13 BTN-NORMAL (IL) -163 WINONA (MN)	170	18506	78001
MN-IL	13 BTN-NORMAL (IL) -141 ST. CLOUD (BUS-MN)	173	25215	107483
MN-IL	119 PEORIA (BUS-IL) -129 RED WING (MN)	176	22135	99013
MN-IL	130 ROCHESTER(BUS-MN) -139 SPRINGFIELD (IL)	177	21491	99290
MN-IL	41 DWIGHT (IL) -130 ROCHESTER(BUS-MN)	177	17544	79868
MN-IL	71 JOLIET (IL) -163 WINONA (MN)	188	16903	69592
MN-IL	21 CHAMPAIGN-URBANA (IL) -130 ROCHESTER(BUS-MN)	190	22770	95805
MN-IL	62 HOMEWOOD (IL) -93 MANKATO(BUS-MN)	191	19152	91144
MN-IL	54 GLENVIEW (IL) -141 ST. CLOUD (BUS-MN)	211	25471	101635
MN-IL	100 MENDOTA (IL) -130 ROCHESTER(BUS-MN)	214	23315	98177
MN-IL	129 RED WING (MN) -153 UPPER ALTON (IL)	236	35301	154160
MN-IL	120 PLANO (IL) -130 ROCHESTER(BUS-MN)	237	22682	101615
MN-IL	76 KEWANEE (IL) -103 MPLS/ST.PAUL (MN)	266	40286	179526
MN-IL	86 LINCOLN (IL) -103 MPLS/ST.PAUL (MN)	270	37014	159750
MN-IL	107 NAPERVILLE (IL) -163 WINONA (MN)	282	24544	102064
MN-IL	21 CHAMPAIGN-URBANA (IL) -129 RED WING (MN)	298	37811	155316
MN-IL	71 JOLIET (IL) -141 ST. CLOUD (BUS-MN)	341	43480	182638
MN-IL	17 CARLINVILLE (IL) -103 MPLS/ST.PAUL (MN)	375	56125	247421
MN-IL	54 GLENVIEW (IL) -130 ROCHESTER(BUS-MN)	377	29532	135267
MN-IL	44 EFFINGHAM (IL) -103 MPLS/ST.PAUL (MN)	386	58823	244959
MN-IL	100 MENDOTA (IL) -129 RED WING (MN)	426	47891	203420
MN-IL	90 MACOMB (IL) -103 MPLS/ST.PAUL (MN)	457	75757	341242
MN-IL	39 DULUTH(BUS-MN) -107 NAPERVILLE (IL)	493	61132	302439
MN-IL	103 MPLS/ST.PAUL (MN) -122 PONTIAC (IL)	497	61586	262647
MN-IL	103 MPLS/ST.PAUL (MN) -127 QUINCY (IL)	526	93046	422102
MN-IL	29 DANVILLE(BUS-IL) -103 MPLS/ST.PAUL (MN)	536	74220	320698
MN-IL	74 KANKAKEE (IL) -130 ROCHESTER(BUS-MN)	558	57297	240575
MN-IL	32 DECATUR(BUS-IL) -103 MPLS/ST.PAUL (MN)	582	81161	354083
MN-IL	13 BTN-NORMAL (IL) -130 ROCHESTER(BUS-MN)	603	71259	302253
MN-IL	13 BTN-NORMAL (IL) -129 RED WING (MN)	617	76159	320976
MN-IL	54 GLENVIEW (IL) -129 RED WING (MN)	667	65043	252301
MN-IL	51 GALESBURG (IL) -103 MPLS/ST.PAUL (MN)	707	111663	499935
MN-IL	103 MPLS/ST.PAUL (MN) -126 PRINCETON (IL)	785	97873	423816
MN-IL	103 MPLS/ST.PAUL (MN) -128 RANTOUL (IL)	786	103417	430819
MN-IL	39 DULUTH(BUS-MN) -62 HOMEWOOD (IL)	844	104715	512671
MN-IL	62 HOMEWOOD (IL) -130 ROCHESTER(BUS-MN)	1117	101365	444605
MN-IL	22 CHICAGO (IL) -36 DETROIT LAKES (MN)	1162	182602	726104
MN-IL	71 JOLIET (IL) -130 ROCHESTER(BUS-MN)	1182	117315	489492
MN-IL	22 CHICAGO (IL) -93 MANKATO(BUS-MN)	1210	113802	545852
MN-IL	103 MPLS/ST.PAUL (MN) -120 PLANO (IL)	1356	154798	660148
MN-IL	103 MPLS/ST.PAUL (MN) -119 PEORIA (BUS-IL)	1411	188979	852277
MN-IL	22 CHICAGO (IL) -145 STAPLES (BUS-MN)	1450	206616	816603
MN-IL	54 GLENVIEW (IL) -163 WINONA (MN)	1618	127172	511343
MN-IL	103 MPLS/ST.PAUL (MN) -139 SPRINGFIELD (IL)	1705	245293	1059003
MN-IL	100 MENDOTA (IL) -103 MPLS/ST.PAUL (MN)	1747	210247	904746
MN-IL	107 NAPERVILLE (IL) -130 ROCHESTER(BUS-MN)	1809	162469	732840
MN-IL	41 DWIGHT (IL) -103 MPLS/ST.PAUL (MN)	2022	244722	1029052
MN-IL	103 MPLS/ST.PAUL (MN) -153 UPPER ALTON (IL)	2214	348442	1534408
MN-IL	21 CHAMPAIGN-URBANA (IL) -103 MPLS/ST.PAUL (MN)	2268	306009	1274683
MN-IL	103 MPLS/ST.PAUL (MN) -107 NAPERVILLE (IL)	3274	358907	1519299
MN-IL	22 CHICAGO (IL) -39 DULUTH(BUS-MN)	4019	471774	2337488
MN-IL	71 JOLIET (IL) -103 MPLS/ST.PAUL (MN)	5858	660027	2770775
MN-IL	22 CHICAGO (IL) -130 ROCHESTER(BUS-MN)	5959	504481	2220937
MN-IL	22 CHICAGO (IL) -141 ST. CLOUD (BUS-MN)	7006	882840	3480233

MWRRI
State of Indiana
Station to Station Origin-Destination Data

States	Station Pair	Riders	Revenue	Passenger Miles
MN-IL	13 BTN-NORMAL (IL) -103 MPLS/ST.PAUL (MN)	7718	1012826	4322323
MN-IL	22 CHICAGO (IL) -129 RED WING (MN)	7890	796943	3097584
MN-IL	54 GLENVIEW (IL) -103 MPLS/ST.PAUL (MN)	9648	1038032	4032978
MN-IL	22 CHICAGO (IL) -163 WINONA (MN)	18442	1547299	6098774
MN-IL	22 CHICAGO (IL) -103 MPLS/ST.PAUL (MN)	219746	25220039	95290678
MN-IN	94 MARCELINE -163 WINONA (MN)	2	334	1528
MN-IN	52 GARY INTERNATIONAL AIRPORT -93 MANKATO(BUS-MN)	4	365	1830
MN-IN	94 MARCELINE -103 MPLS/ST.PAUL (MN)	8	1460	6669
MN-IN	33 DEFIANCE (IN) -129 RED WING (MN)	9	1354	5482
MN-IN	33 DEFIANCE (IN) -141 ST. CLOUD (BUS-MN)	11	1816	7471
MN-IN	53 GARY INTERNATIONAL AIRPORT (IN) -93 MANKATO(BUS-MN)	12	1100	5517
MN-IN	80 LAFAYETTE (IN) -93 MANKATO(BUS-MN)	13	1567	7599
MN-IN	59 HMI-WTG-DET (IN) -93 MANKATO(BUS-MN)	13	1356	6275
MN-IN	145 STAPLES (BUS-MN) -156 WARSAW (IN)	14	2221	9207
MN-IN	149 TERRE HAUTE(BUS-IN) -163 WINONA (MN)	21	2652	11605
MN-IN	10 BLOOMINGTON(BUS-IN) -163 WINONA (MN)	21	2867	12512
MN-IN	145 STAPLES (BUS-MN) -158 WATERLOO (BUS-IN)	21	3753	15884
MN-IN	158 WATERLOO (BUS-IN) -163 WINONA (MN)	28	3372	14103
MN-IN	26 COLUMBUS(BUS-IN) -163 WINONA (MN)	28	3725	16080
MN-IN	52 GARY INTERNATIONAL AIRPORT -130 ROCHESTER(BUS-MN)	29	2556	11634
MN-IN	33 DEFIANCE (IN) -163 WINONA (MN)	32	4118	16599
MN-IN	93 MANKATO(BUS-MN) -156 WARSAW (IN)	39	4545	21866
MN-IN	93 MANKATO(BUS-MN) -101 MICHIGAN CITY (IN)	44	4648	22486
MN-IN	129 RED WING (MN) -156 WARSAW (IN)	46	5742	23359
MN-IN	93 MANKATO(BUS-MN) -121 PLYMOUTH (IN)	51	5623	27347
MN-IN	59 HMI-WTG-DET (IN) -163 WINONA (MN)	51	4420	17846
MN-IN	141 ST. CLOUD (BUS-MN) -156 WARSAW (IN)	56	8198	33928
MN-IN	121 PLYMOUTH (IN) -163 WINONA (MN)	57	5916	24002
MN-IN	156 WARSAW (IN) -163 WINONA (MN)	63	6902	27941
MN-IN	93 MANKATO(BUS-MN) -158 WATERLOO (BUS-IN)	68	8853	43049
MN-IN	141 ST. CLOUD (BUS-MN) -158 WATERLOO (BUS-IN)	79	12556	53161
MN-IN	33 DEFIANCE (IN) -130 ROCHESTER(BUS-MN)	102	13358	58079
MN-IN	53 GARY INTERNATIONAL AIRPORT (IN) -130 ROCHESTER(BUS-MN)	104	9077	41320
MN-IN	121 PLYMOUTH (IN) -141 ST. CLOUD (BUS-MN)	133	18708	77620
MN-IN	59 HMI-WTG-DET (IN) -130 ROCHESTER(BUS-MN)	148	13939	58131
MN-IN	80 LAFAYETTE (IN) -130 ROCHESTER(BUS-MN)	160	18379	80763
MN-IN	130 ROCHESTER(BUS-MN) -158 WATERLOO (BUS-IN)	172	21074	95278
MN-IN	65 INDIANAPOLIS (IN) -141 ST. CLOUD (BUS-MN)	219	36755	154000
MN-IN	130 ROCHESTER(BUS-MN) -156 WARSAW (IN)	231	27650	112261
MN-IN	101 MICHIGAN CITY (IN) -130 ROCHESTER(BUS-MN)	239	24292	102514
MN-IN	65 INDIANAPOLIS (IN) -130 ROCHESTER(BUS-MN)	273	35603	158335
MN-IN	121 PLYMOUTH (IN) -130 ROCHESTER(BUS-MN)	381	43091	175845
MN-IN	50 FT. WAYNE(IN) -163 WINONA (MN)	521	62204	251175
MN-IN	33 DEFIANCE (IN) -103 MPLS/ST.PAUL (MN)	810	124054	508977
MN-IN	59 HMI-WTG-DET (IN) -103 MPLS/ST.PAUL (MN)	1284	139908	578920
MN-IN	103 MPLS/ST.PAUL (MN) -156 WARSAW (IN)	1373	181252	748426
MN-IN	103 MPLS/ST.PAUL (MN) -158 WATERLOO (BUS-IN)	1911	276525	1171161
MN-IN	103 MPLS/ST.PAUL (MN) -121 PLYMOUTH (IN)	2281	286405	1185893
MN-IN	50 FT. WAYNE(IN) -129 RED WING (MN)	2325	311708	1264590
MN-IN	50 FT. WAYNE(IN) -103 MPLS/ST.PAUL (MN)	4491	637449	2622912
MN-MI	8 BANGOR (MI) -36 DETROIT LAKES (MN)	3	534	2152
MN-MI	8 BANGOR (MI) -145 STAPLES (BUS-MN)	5	766	3076
MN-MI	36 DETROIT LAKES (MN) -143 ST. JOSEPH/BENTON HARBOR (BUS-MI)	7	1207	4904
MN-MI	143 ST. JOSEPH/BENTON HARBOR (BUS-MI) -145 STAPLES (BUS-MN)	10	1662	6727
MN-MI	8 BANGOR (MI) -93 MANKATO(BUS-MN)	13	1575	7239
MN-MI	112 NILES (MI) -163 WINONA (MN)	15	1466	6162
MN-MI	89 LUDINGTON(BUS-MI) -163 WINONA (MN)	15	1944	9515
MN-MI	8 BANGOR (MI) -141 ST. CLOUD (BUS-MN)	16	2471	9868
MN-MI	9 BATTLE CREEK (MI) -163 WINONA (MN)	22	2414	10933
MN-MI	93 MANKATO(BUS-MN) -112 NILES (MI)	23	2445	12266
MN-MI	8 BANGOR (MI) -163 WINONA (MN)	23	2623	10134
MN-MI	93 MANKATO(BUS-MN) -143 ST. JOSEPH/BENTON HARBOR (BUS-MI)	27	3166	14825
MN-MI	36 DETROIT LAKES (MN) -61 HOLLAND (MI)	28	5348	23375

MWRRI
State of Indiana
Station to Station Origin-Destination Data

States	Station Pair	Riders	Revenue	Passenger Miles
MN-MI	61 HOLLAND (MI) -145 STAPLES (BUS-MN)	30	5316	23299
MN-MI	37 DOWAGIAC (MI) -93 MANKATO(BUS-MN)	30	3332	16972
MN-MI	42 EAST LANSING (MI) -163 WINONA (MN)	37	4441	19936
MN-MI	141 ST. CLOUD (BUS-MN) -143 ST. JOSEPH/BENTON HARBOR (BUS-MI)	43	6256	25208
MN-MI	112 NILES (MI) -130 ROCHESTER(BUS-MN)	52	5496	24007
MN-MI	8 BANGOR (MI) -130 ROCHESTER(BUS-MN)	57	6847	28072
MN-MI	9 BATTLE CREEK (MI) -93 MANKATO(BUS-MN)	59	6876	36180
MN-MI	55 GRAND RAPIDS (MI) -145 STAPLES (BUS-MN)	60	10162	44994
MN-MI	143 ST. JOSEPH/BENTON HARBOR (BUS-MI) -163 WINONA (MN)	63	6774	26426
MN-MI	8 BANGOR (MI) -129 RED WING (MN)	66	8683	33887
MN-MI	61 HOLLAND (MI) -93 MANKATO(BUS-MN)	66	8829	44589
MN-MI	73 KALAMAZOO (MI) -93 MANKATO(BUS-MN)	69	8069	41134
MN-MI	36 DETROIT LAKES (MN) -55 GRAND RAPIDS (MI)	70	12960	57170
MN-MI	106 MUSKEGON(BUS-MI) -163 WINONA (MN)	98	11892	55315
MN-MI	2 ALBION (MI) -130 ROCHESTER(BUS-MN)	99	11333	55656
MN-MI	103 MPLS/ST.PAUL (MN) -112 NILES (MI)	104	12827	54665
MN-MI	129 RED WING (MN) -143 ST. JOSEPH/BENTON HARBOR (BUS-MI)	105	12953	51009
MN-MI	130 ROCHESTER(BUS-MN) -143 ST. JOSEPH/BENTON HARBOR (BUS-MI)	114	13331	52912
MN-MI	61 HOLLAND (MI) -163 WINONA (MN)	144	18014	79228
MN-MI	61 HOLLAND (MI) -141 ST. CLOUD (BUS-MN)	151	24580	108123
MN-MI	106 MUSKEGON(BUS-MI) -129 RED WING (MN)	158	21567	99288
MN-MI	40 DURAND (MI) -130 ROCHESTER(BUS-MN)	189	24322	116477
MN-MI	37 DOWAGIAC (MI) -130 ROCHESTER(BUS-MN)	196	21585	94073
MN-MI	61 HOLLAND (MI) -130 ROCHESTER(BUS-MN)	353	44260	209276
MN-MI	55 GRAND RAPIDS (MI) -141 ST. CLOUD (BUS-MN)	363	56237	250191
MN-MI	68 JACKSON (MI) -130 ROCHESTER(BUS-MN)	384	44897	223669
MN-MI	8 BANGOR (MI) -103 MPLS/ST.PAUL (MN)	423	58703	233062
MN-MI	9 BATTLE CREEK (MI) -130 ROCHESTER(BUS-MN)	428	46805	229694
MN-MI	61 HOLLAND (MI) -129 RED WING (MN)	452	63141	276464
MN-MI	73 KALAMAZOO (MI) -130 ROCHESTER(BUS-MN)	468	53798	241041
MN-MI	5 ANN ARBOR (MI) -130 ROCHESTER(BUS-MN)	521	63949	323189
MN-MI	55 GRAND RAPIDS (MI) -163 WINONA (MN)	575	69023	301943
MN-MI	55 GRAND RAPIDS (MI) -130 ROCHESTER(BUS-MN)	691	81504	392424
MN-MI	103 MPLS/ST.PAUL (MN) -143 ST. JOSEPH/BENTON HARBOR (BUS-MI)	817	106801	428048
MN-MI	42 EAST LANSING (MI) -130 ROCHESTER(BUS-MN)	1003	121449	586607
MN-MI	9 BATTLE CREEK (MI) -103 MPLS/ST.PAUL (MN)	1145	150760	682650
MN-MI	55 GRAND RAPIDS (MI) -129 RED WING (MN)	1177	155690	690635
MN-MI	61 HOLLAND (MI) -103 MPLS/ST.PAUL (MN)	3204	473015	2089290
MN-MI	55 GRAND RAPIDS (MI) -103 MPLS/ST.PAUL (MN)	7945	1113577	4981283
MN-MN	36 DETROIT LAKES (MN) -130 ROCHESTER(BUS-MN)	8	660	3241
MN-MN	130 ROCHESTER(BUS-MN) -145 STAPLES (BUS-MN)	9	588	2979
MN-MN	93 MANKATO(BUS-MN) -141 ST. CLOUD (BUS-MN)	30	1744	10064
MN-MN	145 STAPLES (BUS-MN) -163 WINONA (MN)	33	1841	7636
MN-MN	129 RED WING (MN) -145 STAPLES (BUS-MN)	39	1558	6591
MN-MN	36 DETROIT LAKES (MN) -163 WINONA (MN)	40	2766	11716
MN-MN	36 DETROIT LAKES (MN) -129 RED WING (MN)	48	2621	11079
MN-MN	93 MANKATO(BUS-MN) -163 WINONA (MN)	90	1791	15756
MN-MN	93 MANKATO(BUS-MN) -129 RED WING (MN)	93	3248	22078
MN-MN	130 ROCHESTER(BUS-MN) -141 ST. CLOUD (BUS-MN)	112	5828	29323
MN-MN	129 RED WING (MN) -141 ST. CLOUD (BUS-MN)	126	3073	13015
MN-MN	39 DULUTH(BUS-MN) -163 WINONA (MN)	200	7829	50496
MN-MN	141 ST. CLOUD (BUS-MN) -163 WINONA (MN)	283	10878	46643
MN-MN	129 RED WING (MN) -130 ROCHESTER(BUS-MN)	387	10698	61607
MN-MN	130 ROCHESTER(BUS-MN) -163 WINONA (MN)	413	4923	40102
MN-MN	39 DULUTH(BUS-MN) -129 RED WING (MN)	504	12884	95850
MN-MN	129 RED WING (MN) -163 WINONA (MN)	794	12132	49236
MN-MN	93 MANKATO(BUS-MN) -103 MPLS/ST.PAUL (MN)	808	36043	224666
MN-MN	103 MPLS/ST.PAUL (MN) -130 ROCHESTER(BUS-MN)	3665	136251	729269
MN-MN	103 MPLS/ST.PAUL (MN) -163 WINONA (MN)	5233	125899	533812
MN-MN	103 MPLS/ST.PAUL (MN) -129 RED WING (MN)	12179	119542	487174
MN-MO	79 LA PLATA (MO) -129 RED WING (MN)	2	333	1508
MN-MO	79 LA PLATA (MO) -163 WINONA (MN)	2	319	1452
MN-MO	95 MARCELINE (MO) -103 MPLS/ST.PAUL (MN)	3	477	2181

MWRRI
State of Indiana
Station to Station Origin-Destination Data

States	Station Pair	Riders	Revenue	Passenger Miles
MN-MO	79 LA PLATA (MO) -141 ST. CLOUD (BUS-MN)	4	820	3713
MN-MO	75 KANSAS CITY (MO) -145 STAPLES (BUS-MN)	7	1774	8095
MN-MO	64 INDEPENDENCE (MO) -163 WINONA (MN)	10	2015	9119
MN-MO	75 KANSAS CITY (MO) -129 RED WING (MN)	22	4449	20447
MN-MO	79 LA PLATA (MO) -103 MPLS/ST.PAUL (MN)	28	5103	23224
MN-MO	75 KANSAS CITY (MO) -141 ST. CLOUD (BUS-MN)	41	9102	41764
MN-MO	75 KANSAS CITY (MO) -163 WINONA (MN)	44	8263	38223
MN-MO	36 DETROIT LAKES (MN) -144 ST. LOUIS (MO)	47	9790	42690
MN-MO	144 ST. LOUIS (MO) -145 STAPLES (BUS-MN)	53	10263	44861
MN-MO	84 LEES SUMMIT (MO) -103 MPLS/ST.PAUL (MN)	85	18435	82991
MN-MO	64 INDEPENDENCE (MO) -103 MPLS/ST.PAUL (MN)	178	38952	176249
MN-MO	141 ST. CLOUD (BUS-MN) -144 ST. LOUIS (MO)	216	38406	168399
MN-MO	144 ST. LOUIS (MO) -163 WINONA (MN)	485	68060	298129
MN-MO	75 KANSAS CITY (MO) -103 MPLS/ST.PAUL (MN)	648	135594	625713
MN-MO	129 RED WING (MN) -144 ST. LOUIS (MO)	843	130696	570404
MN-MO	103 MPLS/ST.PAUL (MN) -144 ST. LOUIS (MO)	7343	1196596	5264841
MN-OH	36 DETROIT LAKES (MN) -150 TOLEDO (OH)	5	1159	4771
MN-OH	145 STAPLES (BUS-MN) -150 TOLEDO (OH)	18	3525	14487
MN-OH	24 CLEVELAND (OH) -145 STAPLES (BUS-MN)	22	4822	19921
MN-OH	24 CLEVELAND (OH) -36 DETROIT LAKES (MN)	22	5161	21349
MN-OH	1 AKRON(BUS-OH) -163 WINONA (MN)	35	6012	25233
MN-OH	45 ELYRIA (OH) -163 WINONA (MN)	35	5774	23475
MN-OH	141 ST. CLOUD (BUS-MN) -150 TOLEDO (OH)	47	8478	34760
MN-OH	134 SANDUSKY (OH) -163 WINONA (MN)	54	8398	34215
MN-OH	24 CLEVELAND (OH) -141 ST. CLOUD (BUS-MN)	84	17280	71275
MN-OH	23 CINCINNATI (OH) -141 ST. CLOUD (BUS-MN)	172	33291	139781
MN-OH	129 RED WING (MN) -150 TOLEDO (OH)	180	28690	115894
MN-OH	150 TOLEDO (OH) -163 WINONA (MN)	203	29291	117805
MN-OH	24 CLEVELAND (OH) -163 WINONA (MN)	225	38015	154471
MN-OH	130 ROCHESTER(BUS-MN) -150 TOLEDO (OH)	324	46910	202122
MN-OH	24 CLEVELAND (OH) -129 RED WING (MN)	340	62598	255103
MN-OH	1 AKRON(BUS-OH) -103 MPLS/ST.PAUL (MN)	689	134700	570352
MN-OH	103 MPLS/ST.PAUL (MN) -134 SANDUSKY (OH)	717	126717	523529
MN-OH	45 ELYRIA (OH) -103 MPLS/ST.PAUL (MN)	920	170697	703492
MN-OH	103 MPLS/ST.PAUL (MN) -150 TOLEDO (OH)	3719	621214	2540361
MN-OH	24 CLEVELAND (OH) -103 MPLS/ST.PAUL (MN)	3869	742312	3056267
MN-WI	36 DETROIT LAKES (MN) -136 SHEBOYGAN(BUS-WI)	5	653	3038
MN-WI	36 DETROIT LAKES (MN) -113 OCONOMOWOC (WI)	5	630	2711
MN-WI	92 MANITOWOC(BUS-WI) -145 STAPLES (BUS-MN)	8	876	4245
MN-WI	147 STURGEON BAY(BUS-WI) -163 WINONA (MN)	9	890	3724
MN-WI	136 SHEBOYGAN(BUS-WI) -145 STAPLES (BUS-MN)	10	1161	5466
MN-WI	96 MARINETTE(BUS-WI) -163 WINONA (MN)	12	1199	5271
MN-WI	36 DETROIT LAKES (MN) -162 WEST BEND (WI)	13	1675	7281
MN-WI	145 STAPLES (BUS-MN) -151 TOMAH (WI)	14	931	4108
MN-WI	36 DETROIT LAKES (MN) -91 MADISON DANE AIRPORT	15	1574	6895
MN-WI	145 STAPLES (BUS-MN) -162 WEST BEND (WI)	17	2035	8877
MN-WI	93 MANKATO(BUS-MN) -162 WEST BEND (WI)	25	1844	10009
MN-WI	36 DETROIT LAKES (MN) -164 WISCONSIN DELLS (WI)	28	2628	11263
MN-WI	93 MANKATO(BUS-MN) -159 WATERTOWN (WI)	31	1782	10149
MN-WI	36 DETROIT LAKES (MN) -151 TOMAH (WI)	32	2703	11524
MN-WI	93 MANKATO(BUS-MN) -113 OCONOMOWOC (WI)	36	2215	12311
MN-WI	36 DETROIT LAKES (MN) -159 WATERTOWN (WI)	39	4519	19176
MN-WI	47 FOND DU LAC (WI) -93 MANKATO(BUS-MN)	40	3267	17453
MN-WI	93 MANKATO(BUS-MN) -164 WISCONSIN DELLS (WI)	47	1577	11128
MN-WI	36 DETROIT LAKES (MN) -125 PORTAGE (WI)	47	4595	20007
MN-WI	12 BROOKFIELD (WI) -36 DETROIT LAKES (MN)	47	5981	24933
MN-WI	92 MANITOWOC(BUS-WI) -141 ST. CLOUD (BUS-MN)	49	5180	24342
MN-WI	12 BROOKFIELD (WI) -145 STAPLES (BUS-MN)	50	5655	23048
MN-WI	145 STAPLES (BUS-MN) -164 WISCONSIN DELLS (WI)	52	4144	18004
MN-WI	78 LA CROSSE (WI) -145 STAPLES (BUS-MN)	54	3375	13826
MN-WI	36 DETROIT LAKES (MN) -78 LA CROSSE (WI)	57	4372	18150
MN-WI	145 STAPLES (BUS-MN) -159 WATERTOWN (WI)	58	5934	24935
MN-WI	160 WAUSAU(BUS-WI) -163 WINONA (MN)	60	5560	26393

MWRRI
State of Indiana
Station to Station Origin-Destination Data

States	Station Pair	Riders	Revenue	Passenger Miles
MN-WI	125 PORTAGE (WI) -145 STAPLES (BUS-MN)	64	5441	23279
MN-WI	146 STEVENS POINT(BUS-WI) -163 WINONA (MN)	74	6598	29956
MN-WI	136 SHEBOYGAN(BUS-WI) -141 ST. CLOUD (BUS-MN)	75	7747	34603
MN-WI	141 ST. CLOUD (BUS-MN) -151 TOMAH (WI)	76	3966	17717
MN-WI	12 BROOKFIELD (WI) -93 MANKATO(BUS-MN)	76	5018	27000
MN-WI	136 SHEBOYGAN(BUS-WI) -163 WINONA (MN)	78	4796	23171
MN-WI	93 MANKATO(BUS-MN) -151 TOMAH (WI)	81	1905	15437
MN-WI	113 OCONOMOWOC (WI) -141 ST. CLOUD (BUS-MN)	83	7290	31609
MN-WI	93 MANKATO(BUS-MN) -125 PORTAGE (WI)	93	3448	23488
MN-WI	162 WEST BEND (WI) -163 WINONA (MN)	93	6351	26242
MN-WI	130 ROCHESTER(BUS-MN) -159 WATERTOWN (WI)	95	4937	23194
MN-WI	92 MANITOWOC(BUS-WI) -163 WINONA (MN)	98	6200	32043
MN-WI	113 OCONOMOWOC (WI) -130 ROCHESTER(BUS-MN)	99	5405	25599
MN-WI	102 MILWAUKEE (WI) -145 STAPLES (BUS-MN)	120	14146	57336
MN-WI	91 MADISON DANE AIRPORT -93 MANKATO(BUS-MN)	126	5926	36175
MN-WI	141 ST. CLOUD (BUS-MN) -162 WEST BEND (WI)	128	14158	57117
MN-WI	141 ST. CLOUD (BUS-MN) -164 WISCONSIN DELLS (WI)	136	8856	37999
MN-WI	36 DETROIT LAKES (MN) -102 MILWAUKEE (WI)	136	17624	73693
MN-WI	93 MANKATO(BUS-MN) -148 STURTEVANT (WI)	139	10016	54606
MN-WI	92 MANITOWOC(BUS-WI) -129 RED WING (MN)	149	11908	57833
MN-WI	47 FOND DU LAC (WI) -130 ROCHESTER(BUS-MN)	150	11008	53082
MN-WI	113 OCONOMOWOC (WI) -163 WINONA (MN)	151	7948	32512
MN-WI	130 ROCHESTER(BUS-MN) -164 WISCONSIN DELLS (WI)	159	4158	25030
MN-WI	39 DULUTH(BUS-MN) -159 WATERTOWN (WI)	170	15969	77379
MN-WI	116 OSHKOSH (WI) -130 ROCHESTER(BUS-MN)	174	13689	64717
MN-WI	129 RED WING (MN) -136 SHEBOYGAN(BUS-WI)	176	13923	63243
MN-WI	39 DULUTH(BUS-MN) -113 OCONOMOWOC (WI)	180	16984	84433
MN-WI	78 LA CROSSE (WI) -141 ST. CLOUD (BUS-MN)	185	8493	35526
MN-WI	39 DULUTH(BUS-MN) -162 WEST BEND (WI)	196	21734	104712
MN-WI	129 RED WING (MN) -162 WEST BEND (WI)	202	17211	69227
MN-WI	56 GREEN BAY (WI) -130 ROCHESTER(BUS-MN)	218	20240	91398
MN-WI	39 DULUTH(BUS-MN) -164 WISCONSIN DELLS (WI)	232	15611	84965
MN-WI	151 TOMAH (WI) -163 WINONA (MN)	240	3591	16559
MN-WI	130 ROCHESTER(BUS-MN) -151 TOMAH (WI)	250	3996	28041
MN-WI	6 APPLETON (WI) -130 ROCHESTER(BUS-MN)	258	21614	100265
MN-WI	130 ROCHESTER(BUS-MN) -162 WEST BEND (WI)	259	18948	83900
MN-WI	125 PORTAGE (WI) -130 ROCHESTER(BUS-MN)	265	7865	46030
MN-WI	141 ST. CLOUD (BUS-MN) -159 WATERTOWN (WI)	271	24165	99357
MN-WI	129 RED WING (MN) -151 TOMAH (WI)	273	8068	35701
MN-WI	39 DULUTH(BUS-MN) -151 TOMAH (WI)	277	15927	88793
MN-WI	91 MADISON DANE AIRPORT -141 ST. CLOUD (BUS-MN)	282	20848	92720
MN-WI	113 OCONOMOWOC (WI) -129 RED WING (MN)	320	22882	88909
MN-WI	93 MANKATO(BUS-MN) -102 MILWAUKEE (WI)	321	22405	118691
MN-WI	125 PORTAGE (WI) -141 ST. CLOUD (BUS-MN)	321	21980	95093
MN-WI	39 DULUTH(BUS-MN) -78 LA CROSSE (WI)	334	15826	93089
MN-WI	39 DULUTH(BUS-MN) -125 PORTAGE (WI)	339	23693	129929
MN-WI	12 BROOKFIELD (WI) -141 ST. CLOUD (BUS-MN)	340	33931	135807
MN-WI	12 BROOKFIELD (WI) -130 ROCHESTER(BUS-MN)	350	21708	96872
MN-WI	125 PORTAGE (WI) -163 WINONA (MN)	357	10158	46771
MN-WI	159 WATERTOWN (WI) -163 WINONA (MN)	369	17866	74453
MN-WI	130 ROCHESTER(BUS-MN) -148 STURTEVANT (WI)	417	27603	131414
MN-WI	39 DULUTH(BUS-MN) -148 STURTEVANT (WI)	453	44924	237511
MN-WI	12 BROOKFIELD (WI) -163 WINONA (MN)	461	26374	107843
MN-WI	163 WINONA (MN) -164 WISCONSIN DELLS (WI)	464	11417	52867
MN-WI	91 MADISON DANE AIRPORT -130 ROCHESTER(BUS-MN)	503	20124	104088
MN-WI	12 BROOKFIELD (WI) -39 DULUTH(BUS-MN)	560	56891	272086
MN-WI	125 PORTAGE (WI) -129 RED WING (MN)	607	28165	117200
MN-WI	39 DULUTH(BUS-MN) -91 MADISON DANE AIRPORT	761	63939	316411
MN-WI	91 MADISON DANE AIRPORT -163 WINONA (MN)	787	29998	128997
MN-WI	129 RED WING (MN) -164 WISCONSIN DELLS (WI)	800	33378	140816
MN-WI	129 RED WING (MN) -159 WATERTOWN (WI)	848	55851	223942
MN-WI	78 LA CROSSE (WI) -129 RED WING (MN)	864	19857	76909
MN-WI	102 MILWAUKEE (WI) -141 ST. CLOUD (BUS-MN)	1029	103889	425055

MWRRI
State of Indiana
Station to Station Origin-Destination Data

States	Station Pair	Riders	Revenue	Passenger Miles
MN-WI	91 MADISON DANE AIRPORT -129 RED WING (MN)	1123	62012	253761
MN-WI	102 MILWAUKEE (WI) -130 ROCHESTER(BUS-MN)	1217	80214	354268
MN-WI	12 BROOKFIELD (WI) -129 RED WING (MN)	1241	96264	367214
MN-WI	102 MILWAUKEE (WI) -163 WINONA (MN)	1361	82460	337645
MN-WI	39 DULUTH(BUS-MN) -102 MILWAUKEE (WI)	1544	164061	772133
MN-WI	92 MANITOWOC(BUS-WI) -103 MPLS/ST.PAUL (MN)	1708	152353	732520
MN-WI	102 MILWAUKEE (WI) -129 RED WING (MN)	2266	181975	702434
MN-WI	103 MPLS/ST.PAUL (MN) -113 OCONOMOWOC (WI)	2636	192258	838190
MN-WI	103 MPLS/ST.PAUL (MN) -136 SHEBOYGAN(BUS-WI)	2771	249533	1108358
MN-WI	78 LA CROSSE (WI) -163 WINONA (MN)	3218	21070	86886
MN-WI	103 MPLS/ST.PAUL (MN) -151 TOMAH (WI)	3328	135145	569019
MN-WI	103 MPLS/ST.PAUL (MN) -125 PORTAGE (WI)	4462	242147	1039532
MN-WI	103 MPLS/ST.PAUL (MN) -162 WEST BEND (WI)	4551	435893	1742872
MN-WI	103 MPLS/ST.PAUL (MN) -164 WISCONSIN DELLS (WI)	5400	273774	1166428
MN-WI	103 MPLS/ST.PAUL (MN) -159 WATERTOWN (WI)	8161	617980	2481017
MN-WI	78 LA CROSSE (WI) -103 MPLS/ST.PAUL (MN)	10674	340051	1376891
MN-WI	91 MADISON DANE AIRPORT -103 MPLS/ST.PAUL (MN)	16687	1133025	4438862
MN-WI	12 BROOKFIELD (WI) -103 MPLS/ST.PAUL (MN)	17459	1516755	5866268
MN-WI	102 MILWAUKEE (WI) -103 MPLS/ST.PAUL (MN)	39648	3602565	13876669
MO-IA	84 LEES SUMMIT (MO) -131 ROCK ISLAND (IA)	4	546	2606
MO-IA	49 FT. DODGE(BUS-IA) -79 LA PLATA (MO)	4	486	2456
MO-IA	48 FORT MADISON (IA) -64 INDEPENDENCE (MO)	7	1172	5754
MO-IA	18 CEDAR FALLS (BUS-IA) -64 INDEPENDENCE (MO)	8	1370	6894
MO-IA	79 LA PLATA (MO) -161 WEBSTER CITY(BUS-IA)	9	1119	5569
MO-IA	48 FORT MADISON (IA) -70 JEFFERSON (MO)	45	6772	32830
MO-IA	19 CEDAR RAPIDS(BUS-IA) -64 INDEPENDENCE (MO)	49	8118	39124
MO-IA	48 FORT MADISON (IA) -140 SPRINGFIELD(BUS-MO)	55	8246	45425
MO-IA	3 AMES(BUS-IA) -79 LA PLATA (MO)	57	6863	31851
MO-IA	64 INDEPENDENCE (MO) -131 ROCK ISLAND (IA)	63	9420	45222
MO-IA	18 CEDAR FALLS (BUS-IA) -79 LA PLATA (MO)	113	10969	55614
MO-IA	25 COLUMBIA(BUS-MO) -48 FORT MADISON (IA)	113	4903	34126
MO-IA	111 NEWTON (IA) -142 ST. JOSEPH(BUS-MO)	115	6912	35797
MO-IA	131 ROCK ISLAND (IA) -142 ST. JOSEPH(BUS-MO)	117	11607	52967
MO-IA	58 HERMANN (MO) -131 ROCK ISLAND (IA)	133	14963	70339
MO-IA	79 LA PLATA (MO) -111 NEWTON (IA)	134	14144	65621
MO-IA	67 IOWA CITY (IA) -142 ST. JOSEPH(BUS-MO)	137	11597	54198
MO-IA	34 DES MOINES (IA) -79 LA PLATA (MO)	141	16730	74158
MO-IA	19 CEDAR RAPIDS(BUS-IA) -157 WASHINGTON (MO)	187	22955	108974
MO-IA	3 AMES(BUS-IA) -75 KANSAS CITY (MO)	218	31656	152409
MO-IA	70 JEFFERSON (MO) -131 ROCK ISLAND (IA)	263	32079	150880
MO-IA	131 ROCK ISLAND (IA) -157 WASHINGTON (MO)	327	39159	163621
MO-IA	67 IOWA CITY (IA) -79 LA PLATA (MO)	356	31559	144139
MO-IA	18 CEDAR FALLS (BUS-IA) -75 KANSAS CITY (MO)	446	54122	282110
MO-IA	19 CEDAR RAPIDS(BUS-IA) -79 LA PLATA (MO)	454	41271	196740
MO-IA	19 CEDAR RAPIDS(BUS-IA) -77 KIRKWOOD (MO)	470	53380	256073
MO-IA	34 DES MOINES (IA) -75 KANSAS CITY (MO)	477	67648	317018
MO-IA	18 CEDAR FALLS (BUS-IA) -144 ST. LOUIS (MO)	552	64167	327094
MO-IA	79 LA PLATA (MO) -131 ROCK ISLAND (IA)	713	52931	248928
MO-IA	77 KIRKWOOD (MO) -131 ROCK ISLAND (IA)	985	105249	454235
MO-IA	19 CEDAR RAPIDS(BUS-IA) -144 ST. LOUIS (MO)	1412	155924	751158
MO-IA	19 CEDAR RAPIDS(BUS-IA) -75 KANSAS CITY (MO)	1965	237607	1122087
MO-IA	75 KANSAS CITY (MO) -131 ROCK ISLAND (IA)	2401	244230	1169071
MO-IA	131 ROCK ISLAND (IA) -144 ST. LOUIS (MO)	2781	286510	1246036
MO-IL	84 LEES SUMMIT (MO) -126 PRINCETON (IL)	1	171	828
MO-IL	54 GLENVIEW (IL) -79 LA PLATA (MO)	2	153	763
MO-IL	62 HOMEWOOD (IL) -79 LA PLATA (MO)	2	166	817
MO-IL	17 CARLINVILLE (IL) -135 SEDALIA (MO)	2	124	555
MO-IL	79 LA PLATA (MO) -97 MARION(BUS-IL)	4	541	2514
MO-IL	86 LINCOLN (IL) -135 SEDALIA (MO)	4	239	1115
MO-IL	64 INDEPENDENCE (MO) -98 MATTOON (IL)	5	711	3303
MO-IL	38 DU QUOIN (IL) -79 LA PLATA (MO)	5	686	3156
MO-IL	20 CENTRALIA (IL) -79 LA PLATA (MO)	5	700	3243
MO-IL	17 CARLINVILLE (IL) -58 HERMANN (MO)	5	169	741

MWRRI
State of Indiana
Station to Station Origin-Destination Data

States	Station Pair	Riders	Revenue	Passenger Miles
MO-IL	29 DANVILLE(BUS-IL) -79 LA PLATA (MO)	5	606	2999
MO-IL	32 DECATUR(BUS-IL) -79 LA PLATA (MO)	5	611	3053
MO-IL	44 EFFINGHAM (IL) -79 LA PLATA (MO)	6	701	3287
MO-IL	79 LA PLATA (MO) -98 MATTOON (IL)	6	672	3171
MO-IL	74 KANKAKEE (IL) -79 LA PLATA (MO)	6	546	2674
MO-IL	58 HERMANN (MO) -119 PEORIA (BUS-IL)	6	331	1723
MO-IL	64 INDEPENDENCE (MO) -97 MARION(BUS-IL)	6	1193	5482
MO-IL	32 DECATUR(BUS-IL) -58 HERMANN (MO)	7	277	1452
MO-IL	64 INDEPENDENCE (MO) -126 PRINCETON (IL)	7	956	4655
MO-IL	95 MARCELINE (MO) -107 NAPERVILLE (IL)	7	597	2844
MO-IL	58 HERMANN (MO) -86 LINCOLN (IL)	8	350	1639
MO-IL	32 DECATUR(BUS-IL) -135 SEDALIA (MO)	9	623	2860
MO-IL	70 JEFFERSON (MO) -76 KEWANEE (IL)	9	1205	5820
MO-IL	16 CARBONDALE (IL) -79 LA PLATA (MO)	11	1611	7386
MO-IL	64 INDEPENDENCE (MO) -122 PONTIAC (IL)	11	1036	5040
MO-IL	16 CARBONDALE (IL) -84 LEES SUMMIT (MO)	12	2233	10100
MO-IL	41 DWIGHT (IL) -135 SEDALIA (MO)	14	1295	5755
MO-IL	21 CHAMPAIGN-URBANA (IL) -79 LA PLATA (MO)	15	1647	7865
MO-IL	84 LEES SUMMIT (MO) -122 PONTIAC (IL)	16	1457	7017
MO-IL	79 LA PLATA (MO) -126 PRINCETON (IL)	20	1174	5798
MO-IL	86 LINCOLN (IL) -157 WASHINGTON (MO)	21	812	3745
MO-IL	64 INDEPENDENCE (MO) -86 LINCOLN (IL)	21	1825	8409
MO-IL	58 HERMANN (MO) -153 UPPER ALTON (IL)	23	580	2463
MO-IL	29 DANVILLE(BUS-IL) -58 HERMANN (MO)	24	2673	12603
MO-IL	25 COLUMBIA(BUS-MO) -86 LINCOLN (IL)	26	1450	7193
MO-IL	119 PEORIA (BUS-IL) -135 SEDALIA (MO)	28	2387	11007
MO-IL	58 HERMANN (MO) -139 SPRINGFIELD (IL)	32	1389	5714
MO-IL	86 LINCOLN (IL) -155 WARRENSBURG (MO)	32	2361	11087
MO-IL	122 PONTIAC (IL) -157 WASHINGTON (MO)	32	1678	7816
MO-IL	29 DANVILLE(BUS-IL) -64 INDEPENDENCE (MO)	33	4862	23395
MO-IL	32 DECATUR(BUS-IL) -155 WARRENSBURG (MO)	33	2401	11503
MO-IL	122 PONTIAC (IL) -135 SEDALIA (MO)	33	2756	12424
MO-IL	72 JOPLIN(BUS-MO) -86 LINCOLN (IL)	37	2346	15640
MO-IL	32 DECATUR(BUS-IL) -157 WASHINGTON (MO)	37	1311	6891
MO-IL	100 MENDOTA (IL) -142 ST. JOSEPH(BUS-MO)	37	3923	18711
MO-IL	69 JACKSONVILLE(BUS-IL) -84 LEES SUMMIT (MO)	38	3020	14670
MO-IL	25 COLUMBIA(BUS-MO) -122 PONTIAC (IL)	39	2746	13507
MO-IL	32 DECATUR(BUS-IL) -64 INDEPENDENCE (MO)	39	3386	15984
MO-IL	21 CHAMPAIGN-URBANA (IL) -84 LEES SUMMIT (MO)	41	5958	27686
MO-IL	69 JACKSONVILLE(BUS-IL) -135 SEDALIA (MO)	42	2773	13451
MO-IL	41 DWIGHT (IL) -72 JOPLIN(BUS-MO)	42	3283	21218
MO-IL	13 BTN-NORMAL (IL) -58 HERMANN (MO)	42	2276	9981
MO-IL	17 CARLINVILLE (IL) -25 COLUMBIA(BUS-MO)	42	1882	8945
MO-IL	54 GLENVIEW (IL) -70 JEFFERSON (MO)	45	4373	18889
MO-IL	135 SEDALIA (MO) -139 SPRINGFIELD (IL)	45	3089	12796
MO-IL	70 JEFFERSON (MO) -100 MENDOTA (IL)	46	4737	22570
MO-IL	119 PEORIA (BUS-IL) -157 WASHINGTON (MO)	46	2373	11757
MO-IL	70 JEFFERSON (MO) -128 RANTOUL (IL)	49	5537	25253
MO-IL	70 JEFFERSON (MO) -86 LINCOLN (IL)	50	2735	12489
MO-IL	75 KANSAS CITY (MO) -97 MARION(BUS-IL)	51	9259	43542
MO-IL	72 JOPLIN(BUS-MO) -122 PONTIAC (IL)	51	3772	24835
MO-IL	69 JACKSONVILLE(BUS-IL) -155 WARRENSBURG (MO)	53	3669	18408
MO-IL	70 JEFFERSON (MO) -120 PLANO (IL)	56	5396	25621
MO-IL	21 CHAMPAIGN-URBANA (IL) -70 JEFFERSON (MO)	56	6591	29983
MO-IL	16 CARBONDALE (IL) -75 KANSAS CITY (MO)	59	10538	49047
MO-IL	86 LINCOLN (IL) -140 SPRINGFIELD(BUS-MO)	59	3324	20590
MO-IL	76 KEWANEE (IL) -142 ST. JOSEPH(BUS-MO)	59	4173	20583
MO-IL	17 CARLINVILLE (IL) -64 INDEPENDENCE (MO)	60	4154	19847
MO-IL	75 KANSAS CITY (MO) -107 NAPERVILLE (IL)	61	6120	30809
MO-IL	120 PLANO (IL) -142 ST. JOSEPH(BUS-MO)	62	6959	33301
MO-IL	11 BRANSON(BUS-MO) -41 DWIGHT (IL)	64	4839	30529
MO-IL	119 PEORIA (BUS-IL) -155 WARRENSBURG (MO)	67	5806	27908
MO-IL	126 PRINCETON (IL) -142 ST. JOSEPH(BUS-MO)	68	6814	32988

MWRRI
State of Indiana
Station to Station Origin-Destination Data

States	Station Pair	Riders	Revenue	Passenger Miles
MO-IL	17 CARLINVILLE (IL) -72 JOPLIN(BUS-MO)	70	3475	24761
MO-IL	97 MARION(BUS-IL) -144 ST. LOUIS (MO)	71	10145	42728
MO-IL	84 LEES SUMMIT (MO) -86 LINCOLN (IL)	71	6041	27394
MO-IL	11 BRANSON(BUS-MO) -86 LINCOLN (IL)	72	4315	28154
MO-IL	70 JEFFERSON (MO) -74 KANKAKEE (IL)	73	7337	33919
MO-IL	29 DANVILLE(BUS-IL) -70 JEFFERSON (MO)	76	9202	43396
MO-IL	58 HERMANN (MO) -69 JACKSONVILLE(BUS-IL)	82	3376	17366
MO-IL	122 PONTIAC (IL) -140 SPRINGFIELD(BUS-MO)	83	5874	34376
MO-IL	90 MACOMB (IL) -142 ST. JOSEPH(BUS-MO)	85	6167	30299
MO-IL	29 DANVILLE(BUS-IL) -157 WASHINGTON (MO)	85	9350	42467
MO-IL	86 LINCOLN (IL) -142 ST. JOSEPH(BUS-MO)	85	8532	39666
MO-IL	17 CARLINVILLE (IL) -84 LEES SUMMIT (MO)	88	5894	27763
MO-IL	11 BRANSON(BUS-MO) -62 HOMEWOOD (IL)	90	8586	50624
MO-IL	25 COLUMBIA(BUS-MO) -41 DWIGHT (IL)	90	7199	32869
MO-IL	64 INDEPENDENCE (MO) -69 JACKSONVILLE(BUS-IL)	91	7356	36669
MO-IL	70 JEFFERSON (MO) -122 PONTIAC (IL)	93	6441	29260
MO-IL	25 COLUMBIA(BUS-MO) -76 KEWANEE (IL)	96	3931	27759
MO-IL	41 DWIGHT (IL) -142 ST. JOSEPH(BUS-MO)	96	10888	52361
MO-IL	17 CARLINVILLE (IL) -70 JEFFERSON (MO)	96	4014	17549
MO-IL	69 JACKSONVILLE(BUS-IL) -70 JEFFERSON (MO)	97	4997	24969
MO-IL	13 BTN-NORMAL (IL) -64 INDEPENDENCE (MO)	98	9117	41876
MO-IL	69 JACKSONVILLE(BUS-IL) -157 WASHINGTON (MO)	103	3714	18936
MO-IL	70 JEFFERSON (MO) -126 PRINCETON (IL)	103	11059	52829
MO-IL	13 BTN-NORMAL (IL) -157 WASHINGTON (MO)	104	5091	21654
MO-IL	84 LEES SUMMIT (MO) -119 PEORIA (BUS-IL)	104	9753	47909
MO-IL	32 DECATUR(BUS-IL) -84 LEES SUMMIT (MO)	105	8382	41074
MO-IL	41 DWIGHT (IL) -58 HERMANN (MO)	105	6968	30405
MO-IL	64 INDEPENDENCE (MO) -119 PEORIA (BUS-IL)	105	10347	49786
MO-IL	75 KANSAS CITY (MO) -98 MATTOON (IL)	106	15552	74309
MO-IL	17 CARLINVILLE (IL) -140 SPRINGFIELD(BUS-MO)	109	4694	30824
MO-IL	25 COLUMBIA(BUS-MO) -126 PRINCETON (IL)	109	7444	46592
MO-IL	11 BRANSON(BUS-MO) -122 PONTIAC (IL)	110	8023	50098
MO-IL	11 BRANSON(BUS-MO) -17 CARLINVILLE (IL)	112	5249	36412
MO-IL	75 KANSAS CITY (MO) -122 PONTIAC (IL)	113	11685	53419
MO-IL	41 DWIGHT (IL) -84 LEES SUMMIT (MO)	114	11445	53351
MO-IL	135 SEDALIA (MO) -153 UPPER ALTON (IL)	114	5709	24340
MO-IL	139 SPRINGFIELD (IL) -157 WASHINGTON (MO)	116	4279	17228
MO-IL	77 KIRKWOOD (MO) -122 PONTIAC (IL)	118	5299	23909
MO-IL	20 CENTRALIA (IL) -144 ST. LOUIS (MO)	119	15616	63759
MO-IL	17 CARLINVILLE (IL) -155 WARRENSBURG (MO)	120	7603	32954
MO-IL	32 DECATUR(BUS-IL) -70 JEFFERSON (MO)	122	6608	31636
MO-IL	122 PONTIAC (IL) -142 ST. JOSEPH(BUS-MO)	124	14078	65610
MO-IL	22 CHICAGO (IL) -95 MARCELINE (MO)	126	11233	53836
MO-IL	75 KANSAS CITY (MO) -126 PRINCETON (IL)	135	11521	57715
MO-IL	16 CARBONDALE (IL) -144 ST. LOUIS (MO)	136	18909	80245
MO-IL	72 JOPLIN(BUS-MO) -153 UPPER ALTON (IL)	139	5971	44599
MO-IL	41 DWIGHT (IL) -140 SPRINGFIELD(BUS-MO)	147	11612	63559
MO-IL	77 KIRKWOOD (MO) -86 LINCOLN (IL)	151	4656	20793
MO-IL	69 JACKSONVILLE(BUS-IL) -79 LA PLATA (MO)	151	17845	92838
MO-IL	127 QUINCY (IL) -142 ST. JOSEPH(BUS-MO)	157	13324	64403
MO-IL	72 JOPLIN(BUS-MO) -139 SPRINGFIELD (IL)	162	9885	63953
MO-IL	17 CARLINVILLE (IL) -142 ST. JOSEPH(BUS-MO)	164	13849	64851
MO-IL	13 BTN-NORMAL (IL) -72 JOPLIN(BUS-MO)	167	12207	76108
MO-IL	25 COLUMBIA(BUS-MO) -100 MENDOTA (IL)	168	12135	75101
MO-IL	139 SPRINGFIELD (IL) -155 WARRENSBURG (MO)	169	12045	52927
MO-IL	25 COLUMBIA(BUS-MO) -54 GLENVIEW (IL)	170	17402	93103
MO-IL	69 JACKSONVILLE(BUS-IL) -77 KIRKWOOD (MO)	175	4718	25405
MO-IL	64 INDEPENDENCE (MO) -139 SPRINGFIELD (IL)	182	15372	66969
MO-IL	70 JEFFERSON (MO) -119 PEORIA (BUS-IL)	192	13075	62738
MO-IL	153 UPPER ALTON (IL) -157 WASHINGTON (MO)	200	3762	15223
MO-IL	128 RANTOUL (IL) -142 ST. JOSEPH(BUS-MO)	205	32204	143418
MO-IL	54 GLENVIEW (IL) -64 INDEPENDENCE (MO)	213	25329	121671
MO-IL	13 BTN-NORMAL (IL) -135 SEDALIA (MO)	217	17389	74979

MWRRI
State of Indiana
Station to Station Origin-Destination Data

States	Station Pair	Riders	Revenue	Passenger Miles
MO-IL	11 BRANSON(BUS-MO) -153 UPPER ALTON (IL)	219	8792	63779
MO-IL	25 COLUMBIA(BUS-MO) -128 RANTOUL (IL)	228	26296	125476
MO-IL	21 CHAMPAIGN-URBANA (IL) -75 KANSAS CITY (MO)	238	32481	156805
MO-IL	29 DANVILLE(BUS-IL) -77 KIRKWOOD (MO)	245	24279	112049
MO-IL	13 BTN-NORMAL (IL) -155 WARRENSBURG (MO)	255	21332	95629
MO-IL	71 JOLIET (IL) -72 JOPLIN(BUS-MO)	262	22297	141995
MO-IL	13 BTN-NORMAL (IL) -25 COLUMBIA(BUS-MO)	275	20291	85952
MO-IL	25 COLUMBIA(BUS-MO) -120 PLANO (IL)	277	21795	132877
MO-IL	139 SPRINGFIELD (IL) -140 SPRINGFIELD(BUS-MO)	282	15567	90438
MO-IL	75 KANSAS CITY (MO) -86 LINCOLN (IL)	284	25518	115759
MO-IL	29 DANVILLE(BUS-IL) -75 KANSAS CITY (MO)	284	39689	197051
MO-IL	44 EFFINGHAM (IL) -144 ST. LOUIS (MO)	292	31957	140304
MO-IL	41 DWIGHT (IL) -75 KANSAS CITY (MO)	302	31445	148446
MO-IL	25 COLUMBIA(BUS-MO) -139 SPRINGFIELD (IL)	305	16385	76949
MO-IL	71 JOLIET (IL) -135 SEDALIA (MO)	318	30600	137632
MO-IL	140 SPRINGFIELD(BUS-MO) -153 UPPER ALTON (IL)	318	11742	79223
MO-IL	64 INDEPENDENCE (MO) -71 JOLIET (IL)	321	35192	165749
MO-IL	54 GLENVIEW (IL) -75 KANSAS CITY (MO)	322	35256	176238
MO-IL	17 CARLINVILLE (IL) -77 KIRKWOOD (MO)	326	5607	22844
MO-IL	58 HERMANN (MO) -71 JOLIET (IL)	335	24468	108756
MO-IL	21 CHAMPAIGN-URBANA (IL) -25 COLUMBIA(BUS-MO)	339	40271	191454
MO-IL	41 DWIGHT (IL) -70 JEFFERSON (MO)	346	27101	115226
MO-IL	74 KANKAKEE (IL) -142 ST. JOSEPH(BUS-MO)	349	45946	223833
MO-IL	11 BRANSON(BUS-MO) -139 SPRINGFIELD (IL)	350	20009	126914
MO-IL	32 DECATUR(BUS-IL) -77 KIRKWOOD (MO)	374	10394	55050
MO-IL	107 NAPERVILLE (IL) -142 ST. JOSEPH(BUS-MO)	383	44800	213632
MO-IL	11 BRANSON(BUS-MO) -13 BTN-NORMAL (IL)	405	28316	171758
MO-IL	74 KANKAKEE (IL) -140 SPRINGFIELD(BUS-MO)	411	41185	230903
MO-IL	84 LEES SUMMIT (MO) -139 SPRINGFIELD (IL)	418	34556	148368
MO-IL	62 HOMEWOOD (IL) -70 JEFFERSON (MO)	424	41959	182239
MO-IL	69 JACKSONVILLE(BUS-IL) -75 KANSAS CITY (MO)	437	45630	222450
MO-IL	139 SPRINGFIELD (IL) -142 ST. JOSEPH(BUS-MO)	448	43542	195054
MO-IL	25 COLUMBIA(BUS-MO) -71 JOLIET (IL)	449	39094	179635
MO-IL	64 INDEPENDENCE (MO) -153 UPPER ALTON (IL)	453	29895	133950
MO-IL	17 CARLINVILLE (IL) -75 KANSAS CITY (MO)	456	34552	154942
MO-IL	70 JEFFERSON (MO) -139 SPRINGFIELD (IL)	462	24390	102046
MO-IL	25 COLUMBIA(BUS-MO) -74 KANKAKEE (IL)	466	50308	229941
MO-IL	13 BTN-NORMAL (IL) -142 ST. JOSEPH(BUS-MO)	472	51100	233949
MO-IL	71 JOLIET (IL) -155 WARRENSBURG (MO)	474	47399	218941
MO-IL	13 BTN-NORMAL (IL) -140 SPRINGFIELD(BUS-MO)	479	32751	183008
MO-IL	77 KIRKWOOD (MO) -119 PEORIA (BUS-IL)	491	20915	104987
MO-IL	153 UPPER ALTON (IL) -155 WARRENSBURG (MO)	514	28472	124472
MO-IL	71 JOLIET (IL) -140 SPRINGFIELD(BUS-MO)	523	40826	245317
MO-IL	11 BRANSON(BUS-MO) -71 JOLIET (IL)	528	43369	269899
MO-IL	25 COLUMBIA(BUS-MO) -153 UPPER ALTON (IL)	536	19595	96446
MO-IL	142 ST. JOSEPH(BUS-MO) -153 UPPER ALTON (IL)	543	40175	197003
MO-IL	79 LA PLATA (MO) -107 NAPERVILLE (IL)	545	40042	198223
MO-IL	29 DANVILLE(BUS-IL) -144 ST. LOUIS (MO)	619	59639	275584
MO-IL	71 JOLIET (IL) -157 WASHINGTON (MO)	645	44552	190941
MO-IL	70 JEFFERSON (MO) -107 NAPERVILLE (IL)	648	63074	282343
MO-IL	70 JEFFERSON (MO) -153 UPPER ALTON (IL)	651	22648	96970
MO-IL	13 BTN-NORMAL (IL) -84 LEES SUMMIT (MO)	670	62352	278824
MO-IL	25 COLUMBIA(BUS-MO) -51 GALESBURG (IL)	683	23811	176941
MO-IL	74 KANKAKEE (IL) -75 KANSAS CITY (MO)	756	89847	442992
MO-IL	32 DECATUR(BUS-IL) -75 KANSAS CITY (MO)	762	90479	416535
MO-IL	71 JOLIET (IL) -142 ST. JOSEPH(BUS-MO)	764	94554	445505
MO-IL	13 BTN-NORMAL (IL) -70 JEFFERSON (MO)	766	50640	216066
MO-IL	71 JOLIET (IL) -84 LEES SUMMIT (MO)	789	86599	396971
MO-IL	62 HOMEWOOD (IL) -142 ST. JOSEPH(BUS-MO)	835	105689	508794
MO-IL	120 PLANO (IL) -140 SPRINGFIELD(BUS-MO)	882	85566	493255
MO-IL	17 CARLINVILLE (IL) -144 ST. LOUIS (MO)	899	12505	51244
MO-IL	122 PONTIAC (IL) -144 ST. LOUIS (MO)	904	37235	170946
MO-IL	86 LINCOLN (IL) -144 ST. LOUIS (MO)	935	25879	116879

MWRRI
State of Indiana
Station to Station Origin-Destination Data

States	Station Pair	Riders	Revenue	Passenger Miles
MO-IL	107 NAPERVILLE (IL) -157 WASHINGTON (MO)	948	73171	344018
MO-IL	41 DWIGHT (IL) -77 KIRKWOOD (MO)	1048	55474	231657
MO-IL	128 RANTOUL (IL) -144 ST. LOUIS (MO)	1071	95069	422909
MO-IL	13 BTN-NORMAL (IL) -75 KANSAS CITY (MO)	1286	128181	565977
MO-IL	84 LEES SUMMIT (MO) -107 NAPERVILLE (IL)	1289	187257	734630
MO-IL	25 COLUMBIA(BUS-MO) -62 HOMEWOOD (IL)	1304	135863	599300
MO-IL	22 CHICAGO (IL) -142 ST. JOSEPH(BUS-MO)	1348	165614	787454
MO-IL	62 HOMEWOOD (IL) -140 SPRINGFIELD(BUS-MO)	1422	131335	753304
MO-IL	22 CHICAGO (IL) -25 COLUMBIA(BUS-MO)	1486	147369	786995
MO-IL	32 DECATUR(BUS-IL) -144 ST. LOUIS (MO)	1499	37261	200883
MO-IL	84 LEES SUMMIT (MO) -153 UPPER ALTON (IL)	1505	97924	425971
MO-IL	13 BTN-NORMAL (IL) -77 KIRKWOOD (MO)	1713	69905	291288
MO-IL	77 KIRKWOOD (MO) -139 SPRINGFIELD (IL)	1867	51227	203546
MO-IL	64 INDEPENDENCE (MO) -107 NAPERVILLE (IL)	1873	269821	1092147
MO-IL	70 JEFFERSON (MO) -71 JOLIET (IL)	1938	168139	715239
MO-IL	75 KANSAS CITY (MO) -139 SPRINGFIELD (IL)	1994	177105	755703
MO-IL	69 JACKSONVILLE(BUS-IL) -144 ST. LOUIS (MO)	1995	47024	263392
MO-IL	71 JOLIET (IL) -75 KANSAS CITY (MO)	2013	229530	1061041
MO-IL	22 CHICAGO (IL) -155 WARRENSBURG (MO)	2247	252659	1123343
MO-IL	22 CHICAGO (IL) -135 SEDALIA (MO)	2331	259731	1097826
MO-IL	22 CHICAGO (IL) -58 HERMANN (MO)	2343	196086	850368
MO-IL	25 COLUMBIA(BUS-MO) -107 NAPERVILLE (IL)	2443	230921	1226244
MO-IL	77 KIRKWOOD (MO) -153 UPPER ALTON (IL)	2487	22501	92008
MO-IL	22 CHICAGO (IL) -64 INDEPENDENCE (MO)	2554	314690	1414956
MO-IL	144 ST. LOUIS (MO) -153 UPPER ALTON (IL)	2736	17223	65664
MO-IL	119 PEORIA (BUS-IL) -144 ST. LOUIS (MO)	2766	109440	556030
MO-IL	11 BRANSON(BUS-MO) -22 CHICAGO (IL)	2924	265515	1605225
MO-IL	41 DWIGHT (IL) -144 ST. LOUIS (MO)	2944	146377	612382
MO-IL	21 CHAMPAIGN-URBANA (IL) -144 ST. LOUIS (MO)	2966	275915	1212995
MO-IL	22 CHICAGO (IL) -79 LA PLATA (MO)	3156	257095	1240434
MO-IL	22 CHICAGO (IL) -140 SPRINGFIELD(BUS-MO)	3166	274674	1605313
MO-IL	62 HOMEWOOD (IL) -144 ST. LOUIS (MO)	3483	225065	1062391
MO-IL	77 KIRKWOOD (MO) -107 NAPERVILLE (IL)	3821	259067	1238038
MO-IL	75 KANSAS CITY (MO) -153 UPPER ALTON (IL)	4068	282042	1248879
MO-IL	22 CHICAGO (IL) -157 WASHINGTON (MO)	4155	327728	1387736
MO-IL	74 KANKAKEE (IL) -144 ST. LOUIS (MO)	4304	324685	1450485
MO-IL	54 GLENVIEW (IL) -144 ST. LOUIS (MO)	5232	371031	1564365
MO-IL	107 NAPERVILLE (IL) -140 SPRINGFIELD(BUS-MO)	5707	527259	3059038
MO-IL	71 JOLIET (IL) -77 KIRKWOOD (MO)	5810	344142	1493064
MO-IL	22 CHICAGO (IL) -84 LEES SUMMIT (MO)	6398	794906	3461283
MO-IL	22 CHICAGO (IL) -75 KANSAS CITY (MO)	7487	870294	3975648
MO-IL	107 NAPERVILLE (IL) -144 ST. LOUIS (MO)	10459	675886	3252813
MO-IL	13 BTN-NORMAL (IL) -144 ST. LOUIS (MO)	12760	483103	2003242
MO-IL	22 CHICAGO (IL) -70 JEFFERSON (MO)	19556	1912641	7959090
MO-IL	71 JOLIET (IL) -144 ST. LOUIS (MO)	25744	1458189	6281462
MO-IL	139 SPRINGFIELD (IL) -144 ST. LOUIS (MO)	25790	625786	2475843
MO-IL	22 CHICAGO (IL) -77 KIRKWOOD (MO)	31879	2271877	9404301
MO-IL	22 CHICAGO (IL) -144 ST. LOUIS (MO)	246909	17019451	69628240
MO-IN	79 LA PLATA (MO) -121 PLYMOUTH (IN)	2	203	976
MO-IN	79 LA PLATA (MO) -156 WARSAW (IN)	2	216	1026
MO-IN	33 DEFIANCE (IN) -79 LA PLATA (MO)	4	499	2302
MO-IN	10 BLOOMINGTON(BUS-IN) -79 LA PLATA (MO)	5	720	3554
MO-IN	59 HMI-WTG-DET (IN) -70 JEFFERSON (MO)	5	502	2320
MO-IN	135 SEDALIA (MO) -156 WARSAW (IN)	11	1450	6554
MO-IN	79 LA PLATA (MO) -158 WATERLOO (BUS-IN)	14	1632	7848
MO-IN	121 PLYMOUTH (IN) -135 SEDALIA (MO)	15	1790	8145
MO-IN	80 LAFAYETTE (IN) -135 SEDALIA (MO)	15	1934	8823
MO-IN	58 HERMANN (MO) -80 LAFAYETTE (IN)	22	2384	10843
MO-IN	70 JEFFERSON (MO) -101 MICHIGAN CITY (IN)	22	2344	10334
MO-IN	58 HERMANN (MO) -149 TERRE HAUTE(BUS-IN)	26	3231	15401
MO-IN	135 SEDALIA (MO) -158 WATERLOO (BUS-IN)	27	3799	17446
MO-IN	25 COLUMBIA(BUS-MO) -158 WATERLOO (BUS-IN)	27	3509	19201
MO-IN	79 LA PLATA (MO) -149 TERRE HAUTE(BUS-IN)	27	3398	16903

MWRRI
State of Indiana
Station to Station Origin-Destination Data

States	Station Pair	Riders	Revenue	Passenger Miles
MO-IN	59 HMI-WTG-DET (IN) -142 ST. JOSEPH(BUS-MO)	30	3590	17889
MO-IN	157 WASHINGTON (MO) -158 WATERLOO (BUS-IN)	31	3457	15754
MO-IN	155 WARRENSBURG (MO) -158 WATERLOO (BUS-IN)	35	5103	23891
MO-IN	53 GARY INTERNATIONAL AIRPORT (IN) -135 SEDALIA (MO)	36	3781	17552
MO-IN	11 BRANSON(BUS-MO) -59 HMI-WTG-DET (IN)	36	3421	20170
MO-IN	149 TERRE HAUTE(BUS-IN) -157 WASHINGTON (MO)	39	4666	22144
MO-IN	156 WARSAW (IN) -157 WASHINGTON (MO)	40	4026	17949
MO-IN	25 COLUMBIA(BUS-MO) -52 GARY INTERNATIONAL AIRPORT	42	3932	23011
MO-IN	10 BLOOMINGTON(BUS-IN) -157 WASHINGTON (MO)	46	5737	27051
MO-IN	70 JEFFERSON (MO) -158 WATERLOO (BUS-IN)	47	5945	27339
MO-IN	25 COLUMBIA(BUS-MO) -156 WARSAW (IN)	50	5784	31745
MO-IN	84 LEES SUMMIT (MO) -158 WATERLOO (BUS-IN)	51	7805	36541
MO-IN	84 LEES SUMMIT (MO) -156 WARSAW (IN)	52	7307	33777
MO-IN	155 WARRENSBURG (MO) -156 WARSAW (IN)	54	7093	32764
MO-IN	66 INDIANAPOLIS AIRPORT (IN) -70 JEFFERSON (MO)	57	7688	34766
MO-IN	25 COLUMBIA(BUS-MO) -66 INDIANAPOLIS AIRPORT (IN)	60	8112	43445
MO-IN	70 JEFFERSON (MO) -121 PLYMOUTH (IN)	60	6448	29358
MO-IN	52 GARY INTERNATIONAL AIRPORT -142 ST. JOSEPH(BUS-MO)	60	7399	36765
MO-IN	26 COLUMBUS(BUS-IN) -157 WASHINGTON (MO)	62	7723	36045
MO-IN	64 INDEPENDENCE (MO) -158 WATERLOO (BUS-IN)	65	10146	47804
MO-IN	25 COLUMBIA(BUS-MO) -59 HMI-WTG-DET (IN)	66	6366	29855
MO-IN	80 LAFAYETTE (IN) -155 WARRENSBURG (MO)	69	9325	43429
MO-IN	25 COLUMBIA(BUS-MO) -101 MICHIGAN CITY (IN)	69	7171	34074
MO-IN	80 LAFAYETTE (IN) -157 WASHINGTON (MO)	69	7137	32218
MO-IN	75 KANSAS CITY (MO) -156 WARSAW (IN)	70	9316	44773
MO-IN	77 KIRKWOOD (MO) -149 TERRE HAUTE(BUS-IN)	70	7660	36749
MO-IN	65 INDIANAPOLIS (IN) -135 SEDALIA (MO)	70	10445	47257
MO-IN	80 LAFAYETTE (IN) -84 LEES SUMMIT (MO)	73	10475	48794
MO-IN	52 GARY INTERNATIONAL AIRPORT -70 JEFFERSON (MO)	73	6723	31317
MO-IN	80 LAFAYETTE (IN) -142 ST. JOSEPH(BUS-MO)	81	12645	58320
MO-IN	70 JEFFERSON (MO) -156 WARSAW (IN)	83	9546	43118
MO-IN	142 ST. JOSEPH(BUS-MO) -156 WARSAW (IN)	90	13523	63023
MO-IN	59 HMI-WTG-DET (IN) -75 KANSAS CITY (MO)	92	10176	50429
MO-IN	101 MICHIGAN CITY (IN) -140 SPRINGFIELD(BUS-MO)	110	10829	61318
MO-IN	64 INDEPENDENCE (MO) -80 LAFAYETTE (IN)	116	16961	79560
MO-IN	53 GARY INTERNATIONAL AIRPORT (IN) -142 ST. JOSEPH(BUS-MO)	117	14424	71608
MO-IN	53 GARY INTERNATIONAL AIRPORT (IN) -155 WARRENSBURG (MO)	120	13171	62670
MO-IN	53 GARY INTERNATIONAL AIRPORT (IN) -157 WASHINGTON (MO)	124	9569	44113
MO-IN	101 MICHIGAN CITY (IN) -142 ST. JOSEPH(BUS-MO)	125	16796	79776
MO-IN	25 COLUMBIA(BUS-MO) -53 GARY INTERNATIONAL AIRPORT (IN)	136	12892	75450
MO-IN	25 COLUMBIA(BUS-MO) -121 PLYMOUTH (IN)	138	15243	85053
MO-IN	50 FT. WAYNE(IN) -135 SEDALIA (MO)	139	19182	85867
MO-IN	77 KIRKWOOD (MO) -158 WATERLOO (BUS-IN)	143	14712	67612
MO-IN	121 PLYMOUTH (IN) -142 ST. JOSEPH(BUS-MO)	145	20611	97588
MO-IN	64 INDEPENDENCE (MO) -66 INDIANAPOLIS AIRPORT (IN)	146	23675	109944
MO-IN	26 COLUMBUS(BUS-IN) -77 KIRKWOOD (MO)	149	17097	80526
MO-IN	75 KANSAS CITY (MO) -121 PLYMOUTH (IN)	150	19071	92525
MO-IN	77 KIRKWOOD (MO) -156 WARSAW (IN)	168	15139	67996
MO-IN	10 BLOOMINGTON(BUS-IN) -77 KIRKWOOD (MO)	188	21770	103661
MO-IN	77 KIRKWOOD (MO) -121 PLYMOUTH (IN)	239	19996	90703
MO-IN	53 GARY INTERNATIONAL AIRPORT (IN) -70 JEFFERSON (MO)	246	22746	105950
MO-IN	75 KANSAS CITY (MO) -158 WATERLOO (BUS-IN)	253	36945	179262
MO-IN	25 COLUMBIA(BUS-MO) -80 LAFAYETTE (IN)	259	32008	171066
MO-IN	50 FT. WAYNE(IN) -79 LA PLATA (MO)	262	30400	142146
MO-IN	52 GARY INTERNATIONAL AIRPORT -77 KIRKWOOD (MO)	302	20576	96179
MO-IN	75 KANSAS CITY (MO) -80 LAFAYETTE (IN)	313	44954	207052
MO-IN	70 JEFFERSON (MO) -80 LAFAYETTE (IN)	328	38964	176143
MO-IN	50 FT. WAYNE(IN) -64 INDEPENDENCE (MO)	333	50838	234273
MO-IN	58 HERMANN (MO) -65 INDIANAPOLIS (IN)	335	42139	189938
MO-IN	65 INDIANAPOLIS (IN) -157 WASHINGTON (MO)	369	44369	198569
MO-IN	10 BLOOMINGTON(BUS-IN) -144 ST. LOUIS (MO)	397	44753	213939
MO-IN	53 GARY INTERNATIONAL AIRPORT (IN) -75 KANSAS CITY (MO)	417	46338	230801
MO-IN	65 INDIANAPOLIS (IN) -155 WARRENSBURG (MO)	442	67507	311259

MWRRI
State of Indiana
Station to Station Origin-Destination Data

States	Station Pair	Riders	Revenue	Passenger Miles
MO-IN	65 INDIANAPOLIS (IN) -84 LEES SUMMIT (MO)	447	72215	333210
MO-IN	33 DEFIANCE (IN) -144 ST. LOUIS (MO)	472	51057	224405
MO-IN	50 FT. WAYNE(IN) -70 JEFFERSON (MO)	498	61907	276685
MO-IN	144 ST. LOUIS (MO) -149 TERRE HAUTE(BUS-IN)	532	56602	272756
MO-IN	144 ST. LOUIS (MO) -158 WATERLOO (BUS-IN)	534	53274	245685
MO-IN	25 COLUMBIA(BUS-MO) -65 INDIANAPOLIS (IN)	555	80944	407909
MO-IN	50 FT. WAYNE(IN) -58 HERMANN (MO)	573	65979	293471
MO-IN	144 ST. LOUIS (MO) -156 WARSAW (IN)	649	56475	254473
MO-IN	66 INDIANAPOLIS AIRPORT (IN) -144 ST. LOUIS (MO)	653	69414	313386
MO-IN	77 KIRKWOOD (MO) -80 LAFAYETTE (IN)	667	63523	283431
MO-IN	59 HMI-WTG-DET (IN) -144 ST. LOUIS (MO)	668	42742	199007
MO-IN	26 COLUMBUS(BUS-IN) -144 ST. LOUIS (MO)	675	80055	356472
MO-IN	53 GARY INTERNATIONAL AIRPORT (IN) -77 KIRKWOOD (MO)	815	55450	259191
MO-IN	52 GARY INTERNATIONAL AIRPORT -144 ST. LOUIS (MO)	857	59269	261464
MO-IN	65 INDIANAPOLIS (IN) -70 JEFFERSON (MO)	871	117652	532140
MO-IN	50 FT. WAYNE(IN) -157 WASHINGTON (MO)	925	101301	446725
MO-IN	65 INDIANAPOLIS (IN) -75 KANSAS CITY (MO)	945	145554	694693
MO-IN	121 PLYMOUTH (IN) -144 ST. LOUIS (MO)	1055	85058	387322
MO-IN	50 FT. WAYNE(IN) -75 KANSAS CITY (MO)	1368	196027	930116
MO-IN	65 INDIANAPOLIS (IN) -77 KIRKWOOD (MO)	1523	168761	760018
MO-IN	50 FT. WAYNE(IN) -77 KIRKWOOD (MO)	1524	162435	676639
MO-IN	64 INDEPENDENCE (MO) -65 INDIANAPOLIS (IN)	1542	272845	1168908
MO-IN	80 LAFAYETTE (IN) -144 ST. LOUIS (MO)	2539	230405	1045948
MO-IN	53 GARY INTERNATIONAL AIRPORT (IN) -144 ST. LOUIS (MO)	2684	189298	818537
MO-IN	50 FT. WAYNE(IN) -144 ST. LOUIS (MO)	2792	278740	1203413
MO-IN	65 INDIANAPOLIS (IN) -144 ST. LOUIS (MO)	10950	1254301	5321710
MO-KS	58 HERMANN (MO) -82 LAWRENCE(BUS-KS)	182	8477	43753
MO-KS	82 LAWRENCE(BUS-KS) -84 LEES SUMMIT (MO)	187	1889	11586
MO-KS	58 HERMANN (MO) -152 TOPEKA(BUS-KS)	195	9630	52043
MO-KS	84 LEES SUMMIT (MO) -152 TOPEKA(BUS-KS)	205	2641	18214
MO-KS	82 LAWRENCE(BUS-KS) -157 WASHINGTON (MO)	224	11739	60313
MO-KS	82 LAWRENCE(BUS-KS) -135 SEDALIA (MO)	233	5817	30693
MO-KS	135 SEDALIA (MO) -152 TOPEKA(BUS-KS)	233	6575	37032
MO-KS	152 TOPEKA(BUS-KS) -157 WASHINGTON (MO)	257	14296	76115
MO-KS	82 LAWRENCE(BUS-KS) -155 WARRENSBURG (MO)	298	5679	30731
MO-KS	152 TOPEKA(BUS-KS) -155 WARRENSBURG (MO)	317	6938	41164
MO-KS	77 KIRKWOOD (MO) -82 LAWRENCE(BUS-KS)	324	19924	99717
MO-KS	77 KIRKWOOD (MO) -152 TOPEKA(BUS-KS)	393	25640	131809
MO-KS	70 JEFFERSON (MO) -82 LAWRENCE(BUS-KS)	413	15526	80980
MO-KS	70 JEFFERSON (MO) -152 TOPEKA(BUS-KS)	481	19669	107336
MO-KS	64 INDEPENDENCE (MO) -82 LAWRENCE(BUS-KS)	644	4321	31563
MO-KS	64 INDEPENDENCE (MO) -152 TOPEKA(BUS-KS)	653	6240	49632
MO-KS	82 LAWRENCE(BUS-KS) -144 ST. LOUIS (MO)	1156	75323	370986
MO-KS	144 ST. LOUIS (MO) -152 TOPEKA(BUS-KS)	1347	92983	468707
MO-KY	79 LA PLATA (MO) -88 LOUISVILLE(BUS-KY)	11	1456	7503
MO-KY	88 LOUISVILLE(BUS-KY) -144 ST. LOUIS (MO)	9008	1065240	5368727
MO-MI	79 LA PLATA (MO) -143 ST. JOSEPH/BENTON HARBOR (BUS-MI)	2	254	1168
MO-MI	8 BANGOR (MI) -79 LA PLATA (MO)	2	279	1258
MO-MI	2 ALBION (MI) -79 LA PLATA (MO)	3	355	1858
MO-MI	61 HOLLAND (MI) -95 MARCELINE (MO)	4	450	2257
MO-MI	79 LA PLATA (MO) -133 ROYAL OAK (MI)	4	541	2892
MO-MI	79 LA PLATA (MO) -123 PONTIAC (MI)	4	551	2942
MO-MI	31 DEARBORN (MI) -95 MARCELINE (MO)	4	582	3102
MO-MI	4 ANCHORVILLE(BUS-MI) -79 LA PLATA (MO)	4	579	3168
MO-MI	5 ANN ARBOR (MI) -95 MARCELINE (MO)	5	589	3146
MO-MI	55 GRAND RAPIDS (MI) -95 MARCELINE (MO)	6	766	3921
MO-MI	68 JACKSON (MI) -79 LA PLATA (MO)	7	748	3967
MO-MI	8 BANGOR (MI) -70 JEFFERSON (MO)	8	961	4145
MO-MI	73 KALAMAZOO (MI) -79 LA PLATA (MO)	9	948	4799
MO-MI	64 INDEPENDENCE (MO) -143 ST. JOSEPH/BENTON HARBOR (BUS-MI)	11	1547	7037
MO-MI	9 BATTLE CREEK (MI) -79 LA PLATA (MO)	13	1329	6970
MO-MI	37 DOWAGIAC (MI) -70 JEFFERSON (MO)	14	1540	7371
MO-MI	70 JEFFERSON (MO) -143 ST. JOSEPH/BENTON HARBOR (BUS-MI)	18	2027	8881

MWRRI
State of Indiana
Station to Station Origin-Destination Data

States	Station Pair	Riders	Revenue	Passenger Miles
MO-MI	61 HOLLAND (MI) -79 LA PLATA (MO)	21	2576	12925
MO-MI	42 EAST LANSING (MI) -79 LA PLATA (MO)	21	2506	12862
MO-MI	75 KANSAS CITY (MO) -112 NILES (MI)	22	2756	13738
MO-MI	79 LA PLATA (MO) -89 LUDINGTON(BUS-MI)	24	2963	16349
MO-MI	8 BANGOR (MI) -25 COLUMBIA(BUS-MO)	25	3052	13781
MO-MI	70 JEFFERSON (MO) -112 NILES (MI)	25	2681	12610
MO-MI	8 BANGOR (MI) -142 ST. JOSEPH(BUS-MO)	31	4870	21749
MO-MI	5 ANN ARBOR (MI) -79 LA PLATA (MO)	34	3986	21361
MO-MI	31 DEARBORN (MI) -79 LA PLATA (MO)	34	4286	22911
MO-MI	79 LA PLATA (MO) -106 MUSKEGON(BUS-MI)	35	4167	22068
MO-MI	35 DETROIT (MI) -79 LA PLATA (MO)	37	4636	24778
MO-MI	73 KALAMAZOO (MI) -84 LEES SUMMIT (MO)	37	5242	25478
MO-MI	58 HERMANN (MO) -106 MUSKEGON(BUS-MI)	39	4584	23271
MO-MI	42 EAST LANSING (MI) -157 WASHINGTON (MO)	39	4375	21421
MO-MI	70 JEFFERSON (MO) -73 KALAMAZOO (MI)	43	4843	23289
MO-MI	64 INDEPENDENCE (MO) -73 KALAMAZOO (MI)	46	6493	31754
MO-MI	61 HOLLAND (MI) -70 JEFFERSON (MO)	46	6025	28899
MO-MI	112 NILES (MI) -142 ST. JOSEPH(BUS-MO)	51	7275	34342
MO-MI	25 COLUMBIA(BUS-MO) -37 DOWAGIAC (MI)	51	5560	27840
MO-MI	77 KIRKWOOD (MO) -89 LUDINGTON(BUS-MI)	56	6030	32661
MO-MI	55 GRAND RAPIDS (MI) -58 HERMANN (MO)	58	7180	32366
MO-MI	25 COLUMBIA(BUS-MO) -112 NILES (MI)	60	6479	31936
MO-MI	64 INDEPENDENCE (MO) -68 JACKSON (MI)	61	9125	46341
MO-MI	5 ANN ARBOR (MI) -84 LEES SUMMIT (MO)	65	9938	50749
MO-MI	46 FLINT (MI) -79 LA PLATA (MO)	68	8599	44058
MO-MI	142 ST. JOSEPH(BUS-MO) -143 ST. JOSEPH/BENTON HARBOR (BUS-MI)	69	10301	46803
MO-MI	25 COLUMBIA(BUS-MO) -143 ST. JOSEPH/BENTON HARBOR (BUS-MI)	73	8397	38591
MO-MI	37 DOWAGIAC (MI) -142 ST. JOSEPH(BUS-MO)	74	10532	51068
MO-MI	106 MUSKEGON(BUS-MI) -157 WASHINGTON (MO)	88	9873	50061
MO-MI	31 DEARBORN (MI) -84 LEES SUMMIT (MO)	93	14839	75754
MO-MI	64 INDEPENDENCE (MO) -123 PONTIAC (MI)	95	15979	81976
MO-MI	9 BATTLE CREEK (MI) -75 KANSAS CITY (MO)	96	12782	66502
MO-MI	75 KANSAS CITY (MO) -143 ST. JOSEPH/BENTON HARBOR (BUS-MI)	100	13209	61981
MO-MI	55 GRAND RAPIDS (MI) -79 LA PLATA (MO)	106	12491	61748
MO-MI	55 GRAND RAPIDS (MI) -157 WASHINGTON (MO)	109	12762	57247
MO-MI	35 DETROIT (MI) -84 LEES SUMMIT (MO)	115	18547	94719
MO-MI	73 KALAMAZOO (MI) -75 KANSAS CITY (MO)	136	18033	91215
MO-MI	55 GRAND RAPIDS (MI) -84 LEES SUMMIT (MO)	143	21260	104581
MO-MI	25 COLUMBIA(BUS-MO) -61 HOLLAND (MI)	164	21608	107598
MO-MI	112 NILES (MI) -144 ST. LOUIS (MO)	181	14800	67442
MO-MI	9 BATTLE CREEK (MI) -25 COLUMBIA(BUS-MO)	189	21891	113483
MO-MI	61 HOLLAND (MI) -75 KANSAS CITY (MO)	221	32916	165248
MO-MI	25 COLUMBIA(BUS-MO) -73 KALAMAZOO (MI)	226	25973	130314
MO-MI	77 KIRKWOOD (MO) -106 MUSKEGON(BUS-MI)	234	23966	123555
MO-MI	89 LUDINGTON(BUS-MI) -144 ST. LOUIS (MO)	239	24979	136306
MO-MI	42 EAST LANSING (MI) -77 KIRKWOOD (MO)	262	26623	132193
MO-MI	31 DEARBORN (MI) -75 KANSAS CITY (MO)	325	49519	261940
MO-MI	55 GRAND RAPIDS (MI) -77 KIRKWOOD (MO)	336	34415	163729
MO-MI	5 ANN ARBOR (MI) -75 KANSAS CITY (MO)	415	60757	321940
MO-MI	46 FLINT (MI) -77 KIRKWOOD (MO)	501	55674	276700
MO-MI	75 KANSAS CITY (MO) -123 PONTIAC (MI)	647	102410	541173
MO-MI	2 ALBION (MI) -144 ST. LOUIS (MO)	680	62165	317481
MO-MI	35 DETROIT (MI) -75 KANSAS CITY (MO)	711	109413	578767
MO-MI	42 EAST LANSING (MI) -144 ST. LOUIS (MO)	713	70088	349998
MO-MI	55 GRAND RAPIDS (MI) -75 KANSAS CITY (MO)	876	123974	633221
MO-MI	106 MUSKEGON(BUS-MI) -144 ST. LOUIS (MO)	1059	110165	544535
MO-MI	55 GRAND RAPIDS (MI) -144 ST. LOUIS (MO)	1313	130705	622242
MO-MI	68 JACKSON (MI) -144 ST. LOUIS (MO)	2002	188221	976807
MO-MI	4 ANCHORVILLE(BUS-MI) -144 ST. LOUIS (MO)	2091	252549	1254449
MO-MI	73 KALAMAZOO (MI) -144 ST. LOUIS (MO)	2094	189768	881433
MO-MI	123 PONTIAC (MI) -144 ST. LOUIS (MO)	2237	250599	1315454
MO-MI	9 BATTLE CREEK (MI) -144 ST. LOUIS (MO)	2800	257500	1240465
MO-MI	46 FLINT (MI) -144 ST. LOUIS (MO)	3090	333321	1665251

MWRRI
State of Indiana
Station to Station Origin-Destination Data

States	Station Pair	Riders	Revenue	Passenger Miles
MO-MI	133 ROYAL OAK (MI) -144 ST. LOUIS (MO)	3681	430192	2120213
MO-MI	5 ANN ARBOR (MI) -144 ST. LOUIS (MO)	3865	416894	2032864
MO-MI	31 DEARBORN (MI) -144 ST. LOUIS (MO)	4027	449440	2239246
MO-MI	35 DETROIT (MI) -144 ST. LOUIS (MO)	6191	712737	3497802
MO-MN	79 LA PLATA (MO) -129 RED WING (MN)	2	333	1508
MO-MN	79 LA PLATA (MO) -163 WINONA (MN)	2	319	1452
MO-MN	95 MARCELINE (MO) -103 MPLS/ST.PAUL (MN)	3	477	2181
MO-MN	79 LA PLATA (MO) -141 ST. CLOUD (BUS-MN)	4	820	3713
MO-MN	75 KANSAS CITY (MO) -145 STAPLES (BUS-MN)	7	1774	8095
MO-MN	64 INDEPENDENCE (MO) -163 WINONA (MN)	10	2015	9119
MO-MN	75 KANSAS CITY (MO) -129 RED WING (MN)	22	4449	20447
MO-MN	79 LA PLATA (MO) -103 MPLS/ST.PAUL (MN)	28	5103	23224
MO-MN	75 KANSAS CITY (MO) -141 ST. CLOUD (BUS-MN)	41	9102	41764
MO-MN	75 KANSAS CITY (MO) -163 WINONA (MN)	44	8263	38223
MO-MN	36 DETROIT LAKES (MN) -144 ST. LOUIS (MO)	47	9790	42690
MO-MN	144 ST. LOUIS (MO) -145 STAPLES (BUS-MN)	53	10263	44861
MO-MN	84 LEES SUMMIT (MO) -103 MPLS/ST.PAUL (MN)	85	18435	82991
MO-MN	64 INDEPENDENCE (MO) -103 MPLS/ST.PAUL (MN)	178	38952	176249
MO-MN	141 ST. CLOUD (BUS-MN) -144 ST. LOUIS (MO)	216	38406	168399
MO-MN	144 ST. LOUIS (MO) -163 WINONA (MN)	485	68060	298129
MO-MN	75 KANSAS CITY (MO) -103 MPLS/ST.PAUL (MN)	648	135594	625713
MO-MN	129 RED WING (MN) -144 ST. LOUIS (MO)	843	130696	570404
MO-MN	103 MPLS/ST.PAUL (MN) -144 ST. LOUIS (MO)	7343	1196596	5264841
MO-MO	72 JOPLIN(BUS-MO) -84 LEES SUMMIT (MO)	99	6704	44846
MO-MO	72 JOPLIN(BUS-MO) -135 SEDALIA (MO)	115	6290	44070
MO-MO	72 JOPLIN(BUS-MO) -155 WARRENSBURG (MO)	130	7517	53443
MO-MO	25 COLUMBIA(BUS-MO) -58 HERMANN (MO)	137	1841	10302
MO-MO	84 LEES SUMMIT (MO) -140 SPRINGFIELD(BUS-MO)	154	9431	58708
MO-MO	58 HERMANN (MO) -72 JOPLIN(BUS-MO)	158	4801	43517
MO-MO	135 SEDALIA (MO) -140 SPRINGFIELD(BUS-MO)	177	8463	54976
MO-MO	64 INDEPENDENCE (MO) -72 JOPLIN(BUS-MO)	192	13418	89373
MO-MO	140 SPRINGFIELD(BUS-MO) -155 WARRENSBURG (MO)	193	9877	65509
MO-MO	11 BRANSON(BUS-MO) -84 LEES SUMMIT (MO)	209	13476	88226
MO-MO	58 HERMANN (MO) -142 ST. JOSEPH(BUS-MO)	214	11444	55195
MO-MO	25 COLUMBIA(BUS-MO) -155 WARRENSBURG (MO)	240	5256	29737
MO-MO	25 COLUMBIA(BUS-MO) -64 INDEPENDENCE (MO)	241	8286	42946
MO-MO	25 COLUMBIA(BUS-MO) -135 SEDALIA (MO)	243	4520	23045
MO-MO	11 BRANSON(BUS-MO) -135 SEDALIA (MO)	258	13272	90882
MO-MO	64 INDEPENDENCE (MO) -140 SPRINGFIELD(BUS-MO)	270	17021	105996
MO-MO	58 HERMANN (MO) -140 SPRINGFIELD(BUS-MO)	274	6406	55386
MO-MO	11 BRANSON(BUS-MO) -155 WARRENSBURG (MO)	291	15965	110763
MO-MO	25 COLUMBIA(BUS-MO) -157 WASHINGTON (MO)	316	6139	32887
MO-MO	11 BRANSON(BUS-MO) -58 HERMANN (MO)	336	9117	81973
MO-MO	135 SEDALIA (MO) -157 WASHINGTON (MO)	353	11273	48324
MO-MO	58 HERMANN (MO) -135 SEDALIA (MO)	355	9208	38313
MO-MO	58 HERMANN (MO) -64 INDEPENDENCE (MO)	369	15918	70385
MO-MO	72 JOPLIN(BUS-MO) -77 KIRKWOOD (MO)	382	13047	108808
MO-MO	70 JEFFERSON (MO) -72 JOPLIN(BUS-MO)	383	15702	122022
MO-MO	11 BRANSON(BUS-MO) -64 INDEPENDENCE (MO)	400	26657	173910
MO-MO	135 SEDALIA (MO) -142 ST. JOSEPH(BUS-MO)	469	13710	70385
MO-MO	84 LEES SUMMIT (MO) -142 ST. JOSEPH(BUS-MO)	553	7034	44266
MO-MO	142 ST. JOSEPH(BUS-MO) -157 WASHINGTON (MO)	633	37278	181772
MO-MO	70 JEFFERSON (MO) -140 SPRINGFIELD(BUS-MO)	660	22335	162259
MO-MO	11 BRANSON(BUS-MO) -77 KIRKWOOD (MO)	703	21444	178604
MO-MO	142 ST. JOSEPH(BUS-MO) -155 WARRENSBURG (MO)	733	16525	88664
MO-MO	77 KIRKWOOD (MO) -140 SPRINGFIELD(BUS-MO)	738	20122	156538
MO-MO	25 COLUMBIA(BUS-MO) -84 LEES SUMMIT (MO)	773	24767	127579
MO-MO	58 HERMANN (MO) -155 WARRENSBURG (MO)	794	23914	108822
MO-MO	11 BRANSON(BUS-MO) -70 JEFFERSON (MO)	804	30179	231602
MO-MO	64 INDEPENDENCE (MO) -75 KANSAS CITY (MO)	839	2515	9231
MO-MO	155 WARRENSBURG (MO) -157 WASHINGTON (MO)	973	34960	161555
MO-MO	72 JOPLIN(BUS-MO) -75 KANSAS CITY (MO)	1030	95380	585261
MO-MO	72 JOPLIN(BUS-MO) -144 ST. LOUIS (MO)	1076	40500	320771

MWRRI
State of Indiana
Station to Station Origin-Destination Data

States	Station Pair	Riders	Revenue	Passenger Miles
MO-MO	64 INDEPENDENCE (MO) -135 SEDALIA (MO)	1086	20752	90176
MO-MO	64 INDEPENDENCE (MO) -157 WASHINGTON (MO)	1107	53137	243542
MO-MO	70 JEFFERSON (MO) -155 WARRENSBURG (MO)	1234	25358	114770
MO-MO	77 KIRKWOOD (MO) -142 ST. JOSEPH(BUS-MO)	1240	83225	404104
MO-MO	84 LEES SUMMIT (MO) -155 WARRENSBURG (MO)	1268	13793	51997
MO-MO	58 HERMANN (MO) -157 WASHINGTON (MO)	1312	9707	38034
MO-MO	64 INDEPENDENCE (MO) -155 WARRENSBURG (MO)	1396	17908	75398
MO-MO	75 KANSAS CITY (MO) -140 SPRINGFIELD(BUS-MO)	1482	129203	750349
MO-MO	64 INDEPENDENCE (MO) -142 ST. JOSEPH(BUS-MO)	1510	13968	101189
MO-MO	70 JEFFERSON (MO) -142 ST. JOSEPH(BUS-MO)	1534	66329	328228
MO-MO	84 LEES SUMMIT (MO) -135 SEDALIA (MO)	1730	29553	121076
MO-MO	70 JEFFERSON (MO) -135 SEDALIA (MO)	1732	29039	110868
MO-MO	58 HERMANN (MO) -144 ST. LOUIS (MO)	2126	41068	172194
MO-MO	140 SPRINGFIELD(BUS-MO) -144 ST. LOUIS (MO)	2126	65500	478451
MO-MO	11 BRANSON(BUS-MO) -75 KANSAS CITY (MO)	2201	204752	1223695
MO-MO	11 BRANSON(BUS-MO) -144 ST. LOUIS (MO)	2226	75687	594413
MO-MO	84 LEES SUMMIT (MO) -157 WASHINGTON (MO)	2273	103594	470493
MO-MO	135 SEDALIA (MO) -144 ST. LOUIS (MO)	2274	102408	429857
MO-MO	58 HERMANN (MO) -75 KANSAS CITY (MO)	2539	115018	512799
MO-MO	25 COLUMBIA(BUS-MO) -77 KIRKWOOD (MO)	2542	73040	363548
MO-MO	64 INDEPENDENCE (MO) -70 JEFFERSON (MO)	2737	88763	402266
MO-MO	25 COLUMBIA(BUS-MO) -75 KANSAS CITY (MO)	2827	126214	661331
MO-MO	144 ST. LOUIS (MO) -157 WASHINGTON (MO)	2918	39355	151711
MO-MO	75 KANSAS CITY (MO) -155 WARRENSBURG (MO)	2923	46058	190002
MO-MO	135 SEDALIA (MO) -155 WARRENSBURG (MO)	2939	22660	85239
MO-MO	58 HERMANN (MO) -84 LEES SUMMIT (MO)	3040	119826	541126
MO-MO	25 COLUMBIA(BUS-MO) -144 ST. LOUIS (MO)	3175	101519	495289
MO-MO	77 KIRKWOOD (MO) -135 SEDALIA (MO)	3334	137636	586821
MO-MO	142 ST. JOSEPH(BUS-MO) -144 ST. LOUIS (MO)	3652	262597	1238022
MO-MO	58 HERMANN (MO) -70 JEFFERSON (MO)	3850	49312	169398
MO-MO	64 INDEPENDENCE (MO) -144 ST. LOUIS (MO)	3912	240724	1064192
MO-MO	70 JEFFERSON (MO) -157 WASHINGTON (MO)	4168	82191	304265
MO-MO	75 KANSAS CITY (MO) -135 SEDALIA (MO)	4344	96449	408324
MO-MO	64 INDEPENDENCE (MO) -77 KIRKWOOD (MO)	4679	267700	1211741
MO-MO	77 KIRKWOOD (MO) -155 WARRENSBURG (MO)	5491	247136	1125623
MO-MO	144 ST. LOUIS (MO) -155 WARRENSBURG (MO)	6744	329982	1470086
MO-MO	75 KANSAS CITY (MO) -157 WASHINGTON (MO)	8369	425051	1933187
MO-MO	70 JEFFERSON (MO) -84 LEES SUMMIT (MO)	9431	294423	1263755
MO-MO	58 HERMANN (MO) -77 KIRKWOOD (MO)	9771	155109	664461
MO-MO	77 KIRKWOOD (MO) -157 WASHINGTON (MO)	12504	126153	487675
MO-MO	84 LEES SUMMIT (MO) -144 ST. LOUIS (MO)	12700	763807	3289278
MO-MO	75 KANSAS CITY (MO) -84 LEES SUMMIT (MO)	14371	94084	344900
MO-MO	77 KIRKWOOD (MO) -84 LEES SUMMIT (MO)	21855	1219303	5376272
MO-MO	77 KIRKWOOD (MO) -144 ST. LOUIS (MO)	22044	75884	286567
MO-MO	70 JEFFERSON (MO) -77 KIRKWOOD (MO)	24026	641722	2690938
MO-MO	70 JEFFERSON (MO) -75 KANSAS CITY (MO)	27771	1137982	4420209
MO-MO	75 KANSAS CITY (MO) -77 KIRKWOOD (MO)	46879	2903977	12657332
MO-MO	75 KANSAS CITY (MO) -144 ST. LOUIS (MO)	53692	3519522	15194849
MO-MO	70 JEFFERSON (MO) -144 ST. LOUIS (MO)	62226	2205016	7778221
MO-NE	58 HERMANN (MO) -108 NEBRASKA CITY (BUS-NE)	103	6685	36007
MO-NE	108 NEBRASKA CITY (BUS-NE) -144 ST. LOUIS (MO)	130	10682	55613
MO-NE	77 KIRKWOOD (MO) -108 NEBRASKA CITY (BUS-NE)	188	15025	78022
MO-NE	108 NEBRASKA CITY (BUS-NE) -135 SEDALIA (MO)	296	12011	71037
MO-NE	70 JEFFERSON (MO) -108 NEBRASKA CITY (BUS-NE)	523	28338	159117
MO-NE	64 INDEPENDENCE (MO) -108 NEBRASKA CITY (BUS-NE)	998	19742	156691
MO-OH	79 LA PLATA (MO) -134 SANDUSKY (OH)	2	273	1247
MO-OH	79 LA PLATA (MO) -150 TOLEDO (OH)	2	277	1260
MO-OH	24 CLEVELAND (OH) -79 LA PLATA (MO)	2	360	1625
MO-OH	135 SEDALIA (MO) -154 WARREN(BUS-OH)	5	995	4526
MO-OH	135 SEDALIA (MO) -150 TOLEDO (OH)	11	1790	7866
MO-OH	154 WARREN(BUS-OH) -155 WARRENSBURG (MO)	18	3507	16176
MO-OH	154 WARREN(BUS-OH) -157 WASHINGTON (MO)	19	3170	14314
MO-OH	24 CLEVELAND (OH) -135 SEDALIA (MO)	26	4860	21303

MWRRI
State of Indiana
Station to Station Origin-Destination Data

States	Station Pair	Riders	Revenue	Passenger Miles
MO-OH	30 DAYTON(BUS-OH) -135 SEDALIA (MO)	27	4333	21505
MO-OH	70 JEFFERSON (MO) -154 WARREN(BUS-OH)	35	6348	28867
MO-OH	75 KANSAS CITY (MO) -134 SANDUSKY (OH)	39	6884	31934
MO-OH	23 CINCINNATI (OH) -135 SEDALIA (MO)	44	7804	34992
MO-OH	64 INDEPENDENCE (MO) -150 TOLEDO (OH)	53	9367	42288
MO-OH	1 AKRON(BUS-OH) -75 KANSAS CITY (MO)	57	11221	52646
MO-OH	25 COLUMBIA(BUS-MO) -150 TOLEDO (OH)	58	8869	45502
MO-OH	45 ELYRIA (OH) -75 KANSAS CITY (MO)	72	13430	61834
MO-OH	150 TOLEDO (OH) -155 WARRENSBURG (MO)	76	12725	56965
MO-OH	77 KIRKWOOD (MO) -154 WARREN(BUS-OH)	79	12312	55861
MO-OH	150 TOLEDO (OH) -157 WASHINGTON (MO)	86	11638	50315
MO-OH	24 CLEVELAND (OH) -25 COLUMBIA(BUS-MO)	89	15659	78519
MO-OH	30 DAYTON(BUS-OH) -70 JEFFERSON (MO)	98	14459	72357
MO-OH	70 JEFFERSON (MO) -150 TOLEDO (OH)	149	22303	97721
MO-OH	75 KANSAS CITY (MO) -150 TOLEDO (OH)	216	36402	168388
MO-OH	144 ST. LOUIS (MO) -154 WARREN(BUS-OH)	231	35171	159903
MO-OH	24 CLEVELAND (OH) -75 KANSAS CITY (MO)	246	47601	218226
MO-OH	24 CLEVELAND (OH) -70 JEFFERSON (MO)	258	45024	196780
MO-OH	23 CINCINNATI (OH) -155 WARRENSBURG (MO)	272	48783	222356
MO-OH	23 CINCINNATI (OH) -157 WASHINGTON (MO)	319	46791	207542
MO-OH	30 DAYTON(BUS-OH) -77 KIRKWOOD (MO)	342	42115	214023
MO-OH	77 KIRKWOOD (MO) -150 TOLEDO (OH)	347	43438	188382
MO-OH	23 CINCINNATI (OH) -25 COLUMBIA(BUS-MO)	401	69221	339657
MO-OH	30 DAYTON(BUS-OH) -75 KANSAS CITY (MO)	634	105362	545880
MO-OH	23 CINCINNATI (OH) -70 JEFFERSON (MO)	679	109818	491867
MO-OH	24 CLEVELAND (OH) -77 KIRKWOOD (MO)	685	102773	445160
MO-OH	1 AKRON(BUS-OH) -144 ST. LOUIS (MO)	697	104933	470448
MO-OH	134 SANDUSKY (OH) -144 ST. LOUIS (MO)	824	108516	475424
MO-OH	45 ELYRIA (OH) -144 ST. LOUIS (MO)	946	132976	578687
MO-OH	23 CINCINNATI (OH) -77 KIRKWOOD (MO)	1765	242475	1080331
MO-OH	30 DAYTON(BUS-OH) -144 ST. LOUIS (MO)	1920	245341	1174772
MO-OH	144 ST. LOUIS (MO) -150 TOLEDO (OH)	3709	457372	1965852
MO-OH	24 CLEVELAND (OH) -144 ST. LOUIS (MO)	4021	590579	2561159
MO-OH	23 CINCINNATI (OH) -144 ST. LOUIS (MO)	8219	1157811	4923210
MO-WI	95 MARCELINE (MO) -148 STURTEVANT (WI)	2	193	942
MO-WI	79 LA PLATA (MO) -159 WATERTOWN (WI)	2	229	1063
MO-WI	79 LA PLATA (MO) -151 TOMAH (WI)	2	299	1347
MO-WI	78 LA CROSSE (WI) -79 LA PLATA (MO)	2	347	1568
MO-WI	12 BROOKFIELD (WI) -95 MARCELINE (MO)	3	310	1454
MO-WI	79 LA PLATA (MO) -147 STURGEON BAY(BUS-WI)	3	407	1802
MO-WI	95 MARCELINE (MO) -102 MILWAUKEE (WI)	4	412	1990
MO-WI	79 LA PLATA (MO) -125 PORTAGE (WI)	4	523	2344
MO-WI	79 LA PLATA (MO) -164 WISCONSIN DELLS (WI)	4	550	2491
MO-WI	79 LA PLATA (MO) -136 SHEBOYGAN(BUS-WI)	5	491	2448
MO-WI	79 LA PLATA (MO) -162 WEST BEND (WI)	5	587	2703
MO-WI	79 LA PLATA (MO) -96 MARINETTE(BUS-WI)	5	767	3504
MO-WI	135 SEDALIA (MO) -162 WEST BEND (WI)	6	781	3443
MO-WI	70 JEFFERSON (MO) -125 PORTAGE (WI)	10	1376	5935
MO-WI	70 JEFFERSON (MO) -159 WATERTOWN (WI)	12	1507	6670
MO-WI	70 JEFFERSON (MO) -113 OCONOMOWOC (WI)	13	1527	6765
MO-WI	77 KIRKWOOD (MO) -147 STURGEON BAY(BUS-WI)	14	1691	7109
MO-WI	135 SEDALIA (MO) -136 SHEBOYGAN(BUS-WI)	14	1755	8274
MO-WI	79 LA PLATA (MO) -146 STEVENS POINT(BUS-WI)	18	2474	11556
MO-WI	79 LA PLATA (MO) -92 MANITOWOC(BUS-WI)	19	2138	10454
MO-WI	64 INDEPENDENCE (MO) -78 LA CROSSE (WI)	20	3762	16923
MO-WI	79 LA PLATA (MO) -148 STURTEVANT (WI)	20	1906	9286
MO-WI	77 KIRKWOOD (MO) -96 MARINETTE(BUS-WI)	21	2669	11650
MO-WI	79 LA PLATA (MO) -160 WAUSAU(BUS-WI)	22	3127	15021
MO-WI	58 HERMANN (MO) -162 WEST BEND (WI)	25	2783	12149
MO-WI	25 COLUMBIA(BUS-MO) -125 PORTAGE (WI)	27	3914	19987
MO-WI	25 COLUMBIA(BUS-MO) -159 WATERTOWN (WI)	28	3516	18785
MO-WI	12 BROOKFIELD (WI) -79 LA PLATA (MO)	31	3291	15373
MO-WI	75 KANSAS CITY (MO) -151 TOMAH (WI)	33	5796	26567

MWRRI
State of Indiana
Station to Station Origin-Destination Data

States	Station Pair	Riders	Revenue	Passenger Miles
MO-WI	12 BROOKFIELD (WI) -135 SEDALIA (MO)	34	4763	19544
MO-WI	58 HERMANN (MO) -92 MANITOWOC(BUS-WI)	36	3855	18818
MO-WI	25 COLUMBIA(BUS-MO) -113 OCONOMOWOC (WI)	36	4308	23148
MO-WI	142 ST. JOSEPH(BUS-MO) -162 WEST BEND (WI)	38	5576	26640
MO-WI	75 KANSAS CITY (MO) -164 WISCONSIN DELLS (WI)	38	6227	28731
MO-WI	135 SEDALIA (MO) -148 STURTEVANT (WI)	45	5389	23887
MO-WI	64 INDEPENDENCE (MO) -92 MANITOWOC(BUS-WI)	46	6706	33113
MO-WI	75 KANSAS CITY (MO) -159 WATERTOWN (WI)	47	6645	31318
MO-WI	155 WARRENSBURG (MO) -162 WEST BEND (WI)	49	6712	30259
MO-WI	75 KANSAS CITY (MO) -78 LA CROSSE (WI)	50	9168	42182
MO-WI	58 HERMANN (MO) -148 STURTEVANT (WI)	53	4856	22293
MO-WI	84 LEES SUMMIT (MO) -162 WEST BEND (WI)	56	8166	36893
MO-WI	58 HERMANN (MO) -136 SHEBOYGAN(BUS-WI)	57	5966	28253
MO-WI	64 INDEPENDENCE (MO) -136 SHEBOYGAN(BUS-WI)	57	8130	39277
MO-WI	136 SHEBOYGAN(BUS-WI) -155 WARRENSBURG (MO)	57	7584	36466
MO-WI	146 STEVENS POINT(BUS-WI) -157 WASHINGTON (MO)	59	7636	33942
MO-WI	75 KANSAS CITY (MO) -125 PORTAGE (WI)	61	9746	44618
MO-WI	157 WASHINGTON (MO) -162 WEST BEND (WI)	63	6550	28304
MO-WI	136 SHEBOYGAN(BUS-WI) -157 WASHINGTON (MO)	65	6473	30485
MO-WI	144 ST. LOUIS (MO) -147 STURGEON BAY(BUS-WI)	67	8204	34508
MO-WI	64 INDEPENDENCE (MO) -162 WEST BEND (WI)	69	10728	46296
MO-WI	92 MANITOWOC(BUS-WI) -157 WASHINGTON (MO)	76	7772	37799
MO-WI	96 MARINETTE(BUS-WI) -144 ST. LOUIS (MO)	83	10397	45457
MO-WI	12 BROOKFIELD (WI) -142 ST. JOSEPH(BUS-MO)	84	12202	57904
MO-WI	12 BROOKFIELD (WI) -58 HERMANN (MO)	87	9057	40032
MO-WI	79 LA PLATA (MO) -102 MILWAUKEE (WI)	96	9542	46011
MO-WI	70 JEFFERSON (MO) -92 MANITOWOC(BUS-WI)	98	11495	55971
MO-WI	142 ST. JOSEPH(BUS-MO) -148 STURTEVANT (WI)	100	13385	65098
MO-WI	25 COLUMBIA(BUS-MO) -162 WEST BEND (WI)	107	13039	69463
MO-WI	77 KIRKWOOD (MO) -160 WAUSAU(BUS-WI)	119	14719	68074
MO-WI	25 COLUMBIA(BUS-MO) -47 FOND DU LAC (WI)	119	15599	81069
MO-WI	102 MILWAUKEE (WI) -135 SEDALIA (MO)	125	15846	69276
MO-WI	12 BROOKFIELD (WI) -155 WARRENSBURG (MO)	134	18930	80407
MO-WI	77 KIRKWOOD (MO) -146 STEVENS POINT(BUS-WI)	137	16468	73588
MO-WI	70 JEFFERSON (MO) -136 SHEBOYGAN(BUS-WI)	143	17172	77315
MO-WI	25 COLUMBIA(BUS-MO) -148 STURTEVANT (WI)	169	18718	100220
MO-WI	148 STURTEVANT (WI) -155 WARRENSBURG (MO)	170	20225	95142
MO-WI	12 BROOKFIELD (WI) -25 COLUMBIA(BUS-MO)	170	21770	107106
MO-WI	70 JEFFERSON (MO) -162 WEST BEND (WI)	184	23287	96606
MO-WI	102 MILWAUKEE (WI) -142 ST. JOSEPH(BUS-MO)	186	26122	124829
MO-WI	12 BROOKFIELD (WI) -157 WASHINGTON (MO)	186	20169	80481
MO-WI	148 STURTEVANT (WI) -157 WASHINGTON (MO)	200	17380	79110
MO-WI	12 BROOKFIELD (WI) -64 INDEPENDENCE (MO)	213	31395	138865
MO-WI	58 HERMANN (MO) -102 MILWAUKEE (WI)	217	22696	97041
MO-WI	84 LEES SUMMIT (MO) -148 STURTEVANT (WI)	218	27846	130935
MO-WI	75 KANSAS CITY (MO) -136 SHEBOYGAN(BUS-WI)	243	33211	161700
MO-WI	75 KANSAS CITY (MO) -162 WEST BEND (WI)	248	35533	160823
MO-WI	75 KANSAS CITY (MO) -92 MANITOWOC(BUS-WI)	248	33799	172497
MO-WI	12 BROOKFIELD (WI) -84 LEES SUMMIT (MO)	263	39296	168532
MO-WI	102 MILWAUKEE (WI) -155 WARRENSBURG (MO)	279	36585	163023
MO-WI	25 COLUMBIA(BUS-MO) -102 MILWAUKEE (WI)	286	34442	176311
MO-WI	77 KIRKWOOD (MO) -92 MANITOWOC(BUS-WI)	301	29976	138364
MO-WI	64 INDEPENDENCE (MO) -148 STURTEVANT (WI)	303	40172	186353
MO-WI	144 ST. LOUIS (MO) -159 WATERTOWN (WI)	342	32211	141380
MO-WI	102 MILWAUKEE (WI) -157 WASHINGTON (MO)	373	37198	156432
MO-WI	144 ST. LOUIS (MO) -164 WISCONSIN DELLS (WI)	382	44328	191149
MO-WI	77 KIRKWOOD (MO) -162 WEST BEND (WI)	382	39721	157636
MO-WI	77 KIRKWOOD (MO) -136 SHEBOYGAN(BUS-WI)	412	39577	177015
MO-WI	70 JEFFERSON (MO) -148 STURTEVANT (WI)	447	48173	209027
MO-WI	75 KANSAS CITY (MO) -148 STURTEVANT (WI)	455	55729	269449
MO-WI	12 BROOKFIELD (WI) -75 KANSAS CITY (MO)	520	71785	327698
MO-WI	12 BROOKFIELD (WI) -70 JEFFERSON (MO)	527	65112	266870
MO-WI	125 PORTAGE (WI) -144 ST. LOUIS (MO)	534	60736	258452

MWRRI
State of Indiana
Station to Station Origin-Destination Data

States	Station Pair	Riders	Revenue	Passenger Miles
MO-WI	64 INDEPENDENCE (MO) -102 MILWAUKEE (WI)	588	83405	375974
MO-WI	144 ST. LOUIS (MO) -151 TOMAH (WI)	590	75020	322371
MO-WI	84 LEES SUMMIT (MO) -102 MILWAUKEE (WI)	696	95886	435662
MO-WI	144 ST. LOUIS (MO) -160 WAUSAU(BUS-WI)	746	89707	416163
MO-WI	78 LA CROSSE (WI) -144 ST. LOUIS (MO)	868	117638	510324
MO-WI	12 BROOKFIELD (WI) -77 KIRKWOOD (MO)	889	86450	350322
MO-WI	144 ST. LOUIS (MO) -146 STEVENS POINT(BUS-WI)	992	116064	519829
MO-WI	75 KANSAS CITY (MO) -102 MILWAUKEE (WI)	1062	137693	654315
MO-WI	77 KIRKWOOD (MO) -148 STURTEVANT (WI)	1070	88909	380869
MO-WI	70 JEFFERSON (MO) -102 MILWAUKEE (WI)	1202	139157	591527
MO-WI	92 MANITOWOC(BUS-WI) -144 ST. LOUIS (MO)	1345	128338	599924
MO-WI	136 SHEBOYGAN(BUS-WI) -144 ST. LOUIS (MO)	1401	130523	584061
MO-WI	144 ST. LOUIS (MO) -162 WEST BEND (WI)	1749	176343	699759
MO-WI	77 KIRKWOOD (MO) -102 MILWAUKEE (WI)	2532	228651	962196
MO-WI	144 ST. LOUIS (MO) -148 STURTEVANT (WI)	4454	355269	1527715
MO-WI	12 BROOKFIELD (WI) -144 ST. LOUIS (MO)	5534	529037	2108537
MO-WI	102 MILWAUKEE (WI) -144 ST. LOUIS (MO)	13781	1200229	5057753
NE-IA	99 MCCOOK (NE) -138 SIOUX CITY(BUS-IA)	3	196	1159
NE-IA	60 HOLDREGE (NE) -138 SIOUX CITY(BUS-IA)	3	153	946
NE-IA	34 DES MOINES (IA) -99 MCCOOK (NE)	4	382	1800
NE-IA	14 BURLINGTON (IA) -60 HOLDREGE (NE)	7	726	3659
NE-IA	57 HASTINGS (NE) -138 SIOUX CITY(BUS-IA)	7	307	1987
NE-IA	60 HOLDREGE (NE) -117 OTTUMWA (IA)	9	749	3773
NE-IA	57 HASTINGS (NE) -67 IOWA CITY (IA)	9	898	3795
NE-IA	28 CRESTON (IA) -60 HOLDREGE (NE)	10	629	3166
NE-IA	28 CRESTON (IA) -57 HASTINGS (NE)	12	600	3024
NE-IA	34 DES MOINES (IA) -60 HOLDREGE (NE)	13	1015	4522
NE-IA	60 HOLDREGE (NE) -115 OSCEOLA (IA)	15	1013	5102
NE-IA	14 BURLINGTON (IA) -99 MCCOOK (NE)	17	1949	9570
NE-IA	28 CRESTON (IA) -99 MCCOOK (NE)	18	1469	7219
NE-IA	57 HASTINGS (NE) -115 OSCEOLA (IA)	23	1349	6795
NE-IA	57 HASTINGS (NE) -131 ROCK ISLAND (IA)	24	2479	10944
NE-IA	34 DES MOINES (IA) -57 HASTINGS (NE)	25	1646	7085
NE-IA	87 LINCOLN (NE) -138 SIOUX CITY(BUS-IA)	29	681	4985
NE-IA	99 MCCOOK (NE) -117 OTTUMWA (IA)	31	3108	15434
NE-IA	60 HOLDREGE (NE) -104 MT. PLEASANT (IA)	36	3381	16818
NE-IA	57 HASTINGS (NE) -117 OTTUMWA (IA)	41	3047	15177
NE-IA	99 MCCOOK (NE) -104 MT. PLEASANT (IA)	45	5072	25066
NE-IA	14 BURLINGTON (IA) -57 HASTINGS (NE)	49	4428	21903
NE-IA	57 HASTINGS (NE) -104 MT. PLEASANT (IA)	52	4394	21755
NE-IA	99 MCCOOK (NE) -115 OSCEOLA (IA)	66	5701	28140
NE-IA	87 LINCOLN (NE) -115 OSCEOLA (IA)	68	2678	13191
NE-IA	67 IOWA CITY (IA) -87 LINCOLN (NE)	70	5332	21739
NE-IA	87 LINCOLN (NE) -117 OTTUMWA (IA)	89	4983	24398
NE-IA	87 LINCOLN (NE) -104 MT. PLEASANT (IA)	95	6261	30729
NE-IA	14 BURLINGTON (IA) -87 LINCOLN (NE)	102	7244	35656
NE-IA	87 LINCOLN (NE) -131 ROCK ISLAND (IA)	105	8955	38285
NE-IA	19 CEDAR RAPIDS(BUS-IA) -87 LINCOLN (NE)	108	8062	36355
NE-IA	34 DES MOINES (IA) -87 LINCOLN (NE)	170	7555	32131
NE-IA	28 CRESTON (IA) -87 LINCOLN (NE)	375	12378	60744
NE-IA	67 IOWA CITY (IA) -114 OMAHA (NE)	516	33952	132032
NE-IA	19 CEDAR RAPIDS(BUS-IA) -114 OMAHA (NE)	911	58507	258679
NE-IA	114 OMAHA (NE) -131 ROCK ISLAND (IA)	2090	165660	651989
NE-IA	34 DES MOINES (IA) -114 OMAHA (NE)	2645	89680	357052
NE-IL	62 HOMEWOOD (IL) -99 MCCOOK (NE)	2	311	1408
NE-IL	60 HOLDREGE (NE) -119 PEORIA (BUS-IL)	3	318	1692
NE-IL	21 CHAMPAIGN-URBANA (IL) -99 MCCOOK (NE)	7	1290	5804
NE-IL	21 CHAMPAIGN-URBANA (IL) -57 HASTINGS (NE)	7	1149	5072
NE-IL	57 HASTINGS (NE) -119 PEORIA (BUS-IL)	8	768	4104
NE-IL	16 CARBONDALE (IL) -87 LINCOLN (NE)	12	2285	9795
NE-IL	97 MARION(BUS-IL) -114 OMAHA (NE)	12	2297	9863
NE-IL	60 HOLDREGE (NE) -126 PRINCETON (IL)	14	1842	8173
NE-IL	16 CARBONDALE (IL) -114 OMAHA (NE)	15	2758	11706

MWRRI
State of Indiana
Station to Station Origin-Destination Data

States	Station Pair	Riders	Revenue	Passenger Miles
NE-IL	108 NEBRASKA CITY (BUS-NE) -153 UPPER ALTON (IL)	26	2305	11787
NE-IL	99 MCCOOK (NE) -126 PRINCETON (IL)	29	4325	19185
NE-IL	57 HASTINGS (NE) -126 PRINCETON (IL)	36	4341	18791
NE-IL	76 KEWANEE (IL) -108 NEBRASKA CITY (BUS-NE)	36	2995	15693
NE-IL	108 NEBRASKA CITY (BUS-NE) -128 RANTOUL (IL)	42	6887	26931
NE-IL	86 LINCOLN (IL) -108 NEBRASKA CITY (BUS-NE)	43	4876	23772
NE-IL	87 LINCOLN (NE) -119 PEORIA (BUS-IL)	46	3878	20046
NE-IL	100 MENDOTA (IL) -108 NEBRASKA CITY (BUS-NE)	47	5263	20768
NE-IL	60 HOLDREGE (NE) -107 NAPERVILLE (IL)	47	7218	30871
NE-IL	74 KANKAKEE (IL) -108 NEBRASKA CITY (BUS-NE)	51	7845	29692
NE-IL	90 MACOMB (IL) -108 NEBRASKA CITY (BUS-NE)	54	4610	24022
NE-IL	108 NEBRASKA CITY (BUS-NE) -126 PRINCETON (IL)	57	6293	24306
NE-IL	44 EFFINGHAM (IL) -114 OMAHA (NE)	59	9360	39971
NE-IL	62 HOMEWOOD (IL) -87 LINCOLN (NE)	61	7738	33652
NE-IL	32 DECATUR(BUS-IL) -114 OMAHA (NE)	63	9210	41163
NE-IL	87 LINCOLN (NE) -126 PRINCETON (IL)	71	7269	30384
NE-IL	21 CHAMPAIGN-URBANA (IL) -87 LINCOLN (NE)	80	12175	52809
NE-IL	51 GALESBURG (IL) -60 HOLDREGE (NE)	85	9272	46194
NE-IL	17 CARLINVILLE (IL) -108 NEBRASKA CITY (BUS-NE)	88	8746	42796
NE-IL	29 DANVILLE(BUS-IL) -114 OMAHA (NE)	88	12751	56489
NE-IL	108 NEBRASKA CITY (BUS-NE) -127 QUINCY (IL)	92	8995	45907
NE-IL	51 GALESBURG (IL) -57 HASTINGS (NE)	92	9040	45178
NE-IL	51 GALESBURG (IL) -99 MCCOOK (NE)	96	11854	59428
NE-IL	57 HASTINGS (NE) -107 NAPERVILLE (IL)	109	15346	65634
NE-IL	99 MCCOOK (NE) -107 NAPERVILLE (IL)	125	20690	91449
NE-IL	87 LINCOLN (NE) -107 NAPERVILLE (IL)	287	34524	144567
NE-IL	21 CHAMPAIGN-URBANA (IL) -114 OMAHA (NE)	296	41819	179166
NE-IL	114 OMAHA (NE) -126 PRINCETON (IL)	298	28378	111026
NE-IL	22 CHICAGO (IL) -60 HOLDREGE (NE)	431	68316	294136
NE-IL	51 GALESBURG (IL) -87 LINCOLN (NE)	484	37969	190357
NE-IL	54 GLENVIEW (IL) -114 OMAHA (NE)	608	69631	300927
NE-IL	22 CHICAGO (IL) -99 MCCOOK (NE)	802	138766	610224
NE-IL	22 CHICAGO (IL) -57 HASTINGS (NE)	969	142531	609809
NE-IL	22 CHICAGO (IL) -87 LINCOLN (NE)	3274	421230	1741590
NE-IL	107 NAPERVILLE (IL) -114 OMAHA (NE)	3381	382176	1518197
NE-IL	22 CHICAGO (IL) -114 OMAHA (NE)	24771	2945882	11840631
NE-IN	57 HASTINGS (NE) -101 MICHIGAN CITY (IN)	2	344	1540
NE-IN	57 HASTINGS (NE) -156 WARSAW (IN)	2	419	1840
NE-IN	99 MCCOOK (NE) -156 WARSAW (IN)	3	498	2228
NE-IN	80 LAFAYETTE (IN) -99 MCCOOK (NE)	4	703	3169
NE-IN	99 MCCOOK (NE) -101 MICHIGAN CITY (IN)	4	721	3285
NE-IN	57 HASTINGS (NE) -80 LAFAYETTE (IN)	7	1114	4932
NE-IN	108 NEBRASKA CITY (BUS-NE) -121 PLYMOUTH (IN)	7	1141	4463
NE-IN	57 HASTINGS (NE) -65 INDIANAPOLIS (IN)	8	1539	6785
NE-IN	65 INDIANAPOLIS (IN) -99 MCCOOK (NE)	11	2410	10814
NE-IN	59 HMI-WTG-DET (IN) -108 NEBRASKA CITY (BUS-NE)	15	2110	8343
NE-IN	33 DEFIANCE (IN) -87 LINCOLN (NE)	25	4307	18358
NE-IN	101 MICHIGAN CITY (IN) -114 OMAHA (NE)	28	3431	14883
NE-IN	52 GARY INTERNATIONAL AIRPORT -108 NEBRASKA CITY (BUS-NE)	31	4397	17132
NE-IN	80 LAFAYETTE (IN) -87 LINCOLN (NE)	36	5481	23836
NE-IN	87 LINCOLN (NE) -158 WATERLOO (BUS-IN)	57	9245	40579
NE-IN	33 DEFIANCE (IN) -114 OMAHA (NE)	62	9909	41725
NE-IN	87 LINCOLN (NE) -156 WARSAW (IN)	66	9770	42094
NE-IN	87 LINCOLN (NE) -101 MICHIGAN CITY (IN)	68	9003	39558
NE-IN	101 MICHIGAN CITY (IN) -108 NEBRASKA CITY (BUS-NE)	70	10325	40581
NE-IN	87 LINCOLN (NE) -121 PLYMOUTH (IN)	85	12121	52442
NE-IN	114 OMAHA (NE) -121 PLYMOUTH (IN)	98	12893	55040
NE-IN	114 OMAHA (NE) -158 WATERLOO (BUS-IN)	119	18018	78263
NE-IN	59 HMI-WTG-DET (IN) -114 OMAHA (NE)	120	13800	59134
NE-IN	114 OMAHA (NE) -156 WARSAW (IN)	148	20526	87279
NE-IN	50 FT. WAYNE(IN) -87 LINCOLN (NE)	356	56532	242208
NE-IN	50 FT. WAYNE(IN) -114 OMAHA (NE)	417	61777	261322
NE-IN	65 INDIANAPOLIS (IN) -87 LINCOLN (NE)	446	75582	327935

MWRRI
State of Indiana
Station to Station Origin-Destination Data

States	Station Pair	Riders	Revenue	Passenger Miles
NE-MI	8 BANGOR (MI) -57 HASTINGS (NE)	2	358	1523
NE-MI	99 MCCOOK (NE) -143 ST. JOSEPH/BENTON HARBOR (BUS-MI)	3	497	2188
NE-MI	8 BANGOR (MI) -99 MCCOOK (NE)	3	569	2481
NE-MI	57 HASTINGS (NE) -133 ROYAL OAK (MI)	4	857	4147
NE-MI	57 HASTINGS (NE) -123 PONTIAC (MI)	5	875	4233
NE-MI	99 MCCOOK (NE) -133 ROYAL OAK (MI)	5	1095	5322
NE-MI	60 HOLDREGE (NE) -143 ST. JOSEPH/BENTON HARBOR (BUS-MI)	5	899	3905
NE-MI	99 MCCOOK (NE) -123 PONTIAC (MI)	5	1111	5400
NE-MI	4 ANCHORVILLE(BUS-MI) -99 MCCOOK (NE)	6	1224	6050
NE-MI	4 ANCHORVILLE(BUS-MI) -60 HOLDREGE (NE)	7	1330	6561
NE-MI	61 HOLLAND (MI) -99 MCCOOK (NE)	7	1424	6626
NE-MI	57 HASTINGS (NE) -143 ST. JOSEPH/BENTON HARBOR (BUS-MI)	7	1137	4889
NE-MI	60 HOLDREGE (NE) -68 JACKSON (MI)	7	1371	6552
NE-MI	73 KALAMAZOO (MI) -99 MCCOOK (NE)	8	1463	6802
NE-MI	31 DEARBORN (MI) -99 MCCOOK (NE)	9	1892	9179
NE-MI	68 JACKSON (MI) -99 MCCOOK (NE)	9	1827	8768
NE-MI	35 DETROIT (MI) -99 MCCOOK (NE)	9	1978	9606
NE-MI	9 BATTLE CREEK (MI) -99 MCCOOK (NE)	10	1909	9066
NE-MI	60 HOLDREGE (NE) -61 HOLLAND (MI)	11	2083	9632
NE-MI	60 HOLDREGE (NE) -73 KALAMAZOO (MI)	12	2186	10091
NE-MI	5 ANN ARBOR (MI) -99 MCCOOK (NE)	12	2566	12436
NE-MI	9 BATTLE CREEK (MI) -60 HOLDREGE (NE)	13	2235	10558
NE-MI	31 DEARBORN (MI) -60 HOLDREGE (NE)	14	2690	13013
NE-MI	55 GRAND RAPIDS (MI) -99 MCCOOK (NE)	14	2881	13549
NE-MI	8 BANGOR (MI) -108 NEBRASKA CITY (BUS-NE)	15	2556	9458
NE-MI	5 ANN ARBOR (MI) -60 HOLDREGE (NE)	15	2835	13695
NE-MI	57 HASTINGS (NE) -73 KALAMAZOO (MI)	15	2490	11428
NE-MI	57 HASTINGS (NE) -61 HOLLAND (MI)	15	2752	12659
NE-MI	55 GRAND RAPIDS (MI) -60 HOLDREGE (NE)	16	3061	14310
NE-MI	4 ANCHORVILLE(BUS-MI) -57 HASTINGS (NE)	17	3347	16496
NE-MI	57 HASTINGS (NE) -68 JACKSON (MI)	17	3060	14577
NE-MI	35 DETROIT (MI) -60 HOLDREGE (NE)	19	3858	18680
NE-MI	9 BATTLE CREEK (MI) -57 HASTINGS (NE)	20	3359	15805
NE-MI	31 DEARBORN (MI) -57 HASTINGS (NE)	21	3917	18906
NE-MI	5 ANN ARBOR (MI) -57 HASTINGS (NE)	22	3903	18811
NE-MI	55 GRAND RAPIDS (MI) -57 HASTINGS (NE)	25	4401	20479
NE-MI	37 DOWAGIAC (MI) -87 LINCOLN (NE)	28	3977	17897
NE-MI	112 NILES (MI) -114 OMAHA (NE)	29	3715	16298
NE-MI	8 BANGOR (MI) -87 LINCOLN (NE)	29	4541	18888
NE-MI	35 DETROIT (MI) -57 HASTINGS (NE)	30	5627	27185
NE-MI	108 NEBRASKA CITY (BUS-NE) -112 NILES (MI)	37	5884	22873
NE-MI	37 DOWAGIAC (MI) -108 NEBRASKA CITY (BUS-NE)	41	6499	26141
NE-MI	87 LINCOLN (NE) -143 ST. JOSEPH/BENTON HARBOR (BUS-MI)	46	6811	28627
NE-MI	8 BANGOR (MI) -114 OMAHA (NE)	93	13434	55005
NE-MI	73 KALAMAZOO (MI) -87 LINCOLN (NE)	131	19358	87712
NE-MI	9 BATTLE CREEK (MI) -87 LINCOLN (NE)	139	20597	96030
NE-MI	61 HOLLAND (MI) -87 LINCOLN (NE)	155	25534	116169
NE-MI	68 JACKSON (MI) -87 LINCOLN (NE)	181	28299	133842
NE-MI	4 ANCHORVILLE(BUS-MI) -87 LINCOLN (NE)	182	31489	154803
NE-MI	114 OMAHA (NE) -143 ST. JOSEPH/BENTON HARBOR (BUS-MI)	188	25743	106514
NE-MI	5 ANN ARBOR (MI) -87 LINCOLN (NE)	216	34944	167498
NE-MI	87 LINCOLN (NE) -133 ROYAL OAK (MI)	224	38452	185094
NE-MI	87 LINCOLN (NE) -123 PONTIAC (MI)	239	41610	200372
NE-MI	31 DEARBORN (MI) -87 LINCOLN (NE)	257	43063	206826
NE-MI	55 GRAND RAPIDS (MI) -87 LINCOLN (NE)	283	44525	205084
NE-MI	68 JACKSON (MI) -114 OMAHA (NE)	323	46926	220881
NE-MI	35 DETROIT (MI) -87 LINCOLN (NE)	351	59523	286174
NE-MI	61 HOLLAND (MI) -114 OMAHA (NE)	373	57465	259496
NE-MI	73 KALAMAZOO (MI) -114 OMAHA (NE)	509	69861	313788
NE-MI	4 ANCHORVILLE(BUS-MI) -114 OMAHA (NE)	750	121602	596843
NE-MI	9 BATTLE CREEK (MI) -114 OMAHA (NE)	1019	140508	651002
NE-MI	114 OMAHA (NE) -123 PONTIAC (MI)	1066	174100	835848
NE-MI	31 DEARBORN (MI) -114 OMAHA (NE)	1142	179336	858484

MWRRI
State of Indiana
Station to Station Origin-Destination Data

States	Station Pair	Riders	Revenue	Passenger Miles
NE-MI	55 GRAND RAPIDS (MI) -114 OMAHA (NE)	1153	168819	772278
NE-MI	5 ANN ARBOR (MI) -114 OMAHA (NE)	1235	186765	892008
NE-MI	35 DETROIT (MI) -114 OMAHA (NE)	2072	329030	1576845
NE-MO	58 HERMANN (MO) -108 NEBRASKA CITY (BUS-NE)	103	6685	36007
NE-MO	108 NEBRASKA CITY (BUS-NE) -144 ST. LOUIS (MO)	130	10682	55613
NE-MO	77 KIRKWOOD (MO) -108 NEBRASKA CITY (BUS-NE)	188	15025	78022
NE-MO	108 NEBRASKA CITY (BUS-NE) -135 SEDALIA (MO)	296	12011	71037
NE-MO	70 JEFFERSON (MO) -108 NEBRASKA CITY (BUS-NE)	523	28338	159117
NE-MO	64 INDEPENDENCE (MO) -108 NEBRASKA CITY (BUS-NE)	998	19742	156691
NE-NE	57 HASTINGS (NE) -60 HOLDREGE (NE)	7	72	363
NE-NE	57 HASTINGS (NE) -99 MCCOOK (NE)	10	251	1263
NE-NE	60 HOLDREGE (NE) -87 LINCOLN (NE)	48	1493	7268
NE-NE	60 HOLDREGE (NE) -114 OMAHA (NE)	55	2297	11239
NE-NE	57 HASTINGS (NE) -87 LINCOLN (NE)	114	2274	11101
NE-NE	57 HASTINGS (NE) -114 OMAHA (NE)	158	4908	23868
NE-NE	99 MCCOOK (NE) -114 OMAHA (NE)	305	17570	86294
NE-NE	87 LINCOLN (NE) -114 OMAHA (NE)	759	8384	40986
NE-NE	87 LINCOLN (NE) -99 MCCOOK (NE)	811	37882	185700
NE-OH	99 MCCOOK (NE) -150 TOLEDO (OH)	2	422	1856
NE-OH	24 CLEVELAND (OH) -99 MCCOOK (NE)	2	550	2413
NE-OH	57 HASTINGS (NE) -150 TOLEDO (OH)	2	449	1938
NE-OH	24 CLEVELAND (OH) -57 HASTINGS (NE)	2	529	2280
NE-OH	23 CINCINNATI (OH) -57 HASTINGS (NE)	10	2123	9322
NE-OH	23 CINCINNATI (OH) -99 MCCOOK (NE)	12	2868	12793
NE-OH	87 LINCOLN (NE) -134 SANDUSKY (OH)	22	4314	18419
NE-OH	87 LINCOLN (NE) -150 TOLEDO (OH)	23	4271	18101
NE-OH	114 OMAHA (NE) -134 SANDUSKY (OH)	54	9805	41421
NE-OH	45 ELYRIA (OH) -114 OMAHA (NE)	83	15908	66976
NE-OH	24 CLEVELAND (OH) -87 LINCOLN (NE)	88	18434	78275
NE-OH	1 AKRON(BUS-OH) -114 OMAHA (NE)	111	22502	97102
NE-OH	23 CINCINNATI (OH) -87 LINCOLN (NE)	266	52189	225842
NE-OH	114 OMAHA (NE) -150 TOLEDO (OH)	301	52160	218497
NE-OH	24 CLEVELAND (OH) -114 OMAHA (NE)	465	92211	387606
NE-WI	57 HASTINGS (NE) -136 SHEBOYGAN(BUS-WI)	3	428	1942
NE-WI	99 MCCOOK (NE) -162 WEST BEND (WI)	3	641	2826
NE-WI	99 MCCOOK (NE) -148 STURTEVANT (WI)	4	692	3131
NE-WI	60 HOLDREGE (NE) -148 STURTEVANT (WI)	4	731	3270
NE-WI	60 HOLDREGE (NE) -162 WEST BEND (WI)	5	892	3883
NE-WI	12 BROOKFIELD (WI) -99 MCCOOK (NE)	5	1045	4637
NE-WI	57 HASTINGS (NE) -162 WEST BEND (WI)	6	1058	4562
NE-WI	12 BROOKFIELD (WI) -57 HASTINGS (NE)	7	1130	4909
NE-WI	57 HASTINGS (NE) -148 STURTEVANT (WI)	7	1109	4920
NE-WI	12 BROOKFIELD (WI) -60 HOLDREGE (NE)	7	1279	5610
NE-WI	99 MCCOOK (NE) -102 MILWAUKEE (WI)	11	2118	9550
NE-WI	108 NEBRASKA CITY (BUS-NE) -162 WEST BEND (WI)	13	2217	8418
NE-WI	60 HOLDREGE (NE) -102 MILWAUKEE (WI)	14	2435	10861
NE-WI	57 HASTINGS (NE) -102 MILWAUKEE (WI)	15	2441	10797
NE-WI	12 BROOKFIELD (WI) -108 NEBRASKA CITY (BUS-NE)	42	6911	26223
NE-WI	87 LINCOLN (NE) -162 WEST BEND (WI)	57	8720	36800
NE-WI	87 LINCOLN (NE) -136 SHEBOYGAN(BUS-WI)	59	8719	39031
NE-WI	12 BROOKFIELD (WI) -87 LINCOLN (NE)	101	15044	63983
NE-WI	87 LINCOLN (NE) -148 STURTEVANT (WI)	130	17653	76857
NE-WI	87 LINCOLN (NE) -102 MILWAUKEE (WI)	175	24941	108247
NE-WI	114 OMAHA (NE) -136 SHEBOYGAN(BUS-WI)	192	26513	117534
NE-WI	114 OMAHA (NE) -162 WEST BEND (WI)	377	54017	224654
NE-WI	114 OMAHA (NE) -148 STURTEVANT (WI)	764	95818	411597
NE-WI	12 BROOKFIELD (WI) -114 OMAHA (NE)	781	107485	450591
NE-WI	102 MILWAUKEE (WI) -114 OMAHA (NE)	1701	223623	957861
OH-IA	28 CRESTON (IA) -150 TOLEDO (OH)	6	906	4219
OH-IA	104 MT. PLEASANT (IA) -134 SANDUSKY (OH)	8	1048	4801
OH-IA	117 OTTUMWA (IA) -134 SANDUSKY (OH)	9	1280	5902
OH-IA	48 FORT MADISON (IA) -150 TOLEDO (OH)	11	1377	6177
OH-IA	24 CLEVELAND (OH) -28 CRESTON (IA)	11	2061	9500

MWRRI
State of Indiana
Station to Station Origin-Destination Data

States	Station Pair	Riders	Revenue	Passenger Miles
OH-IA	3 AMES(BUS-IA) -150 TOLEDO (OH)	12	1710	7417
OH-IA	45 ELYRIA (OH) -104 MT. PLEASANT (IA)	13	1907	8663
OH-IA	14 BURLINGTON (IA) -134 SANDUSKY (OH)	14	1913	8631
OH-IA	45 ELYRIA (OH) -117 OTTUMWA (IA)	15	2305	10539
OH-IA	1 AKRON(BUS-OH) -48 FORT MADISON (IA)	19	2952	13567
OH-IA	115 OSCEOLA (IA) -150 TOLEDO (OH)	25	3935	18260
OH-IA	117 OTTUMWA (IA) -150 TOLEDO (OH)	27	3790	17415
OH-IA	131 ROCK ISLAND (IA) -165 YOUNGSTOWN(BUS-OH)	32	4181	18963
OH-IA	14 BURLINGTON (IA) -150 TOLEDO (OH)	35	4281	19167
OH-IA	104 MT. PLEASANT (IA) -150 TOLEDO (OH)	35	4507	20562
OH-IA	1 AKRON(BUS-OH) -131 ROCK ISLAND (IA)	35	4425	19483
OH-IA	24 CLEVELAND (OH) -48 FORT MADISON (IA)	38	5660	25220
OH-IA	15 CANTON(BUS-OH) -131 ROCK ISLAND (IA)	44	5694	25654
OH-IA	34 DES MOINES (IA) -134 SANDUSKY (OH)	51	7614	32276
OH-IA	131 ROCK ISLAND (IA) -154 WARREN(BUS-OH)	55	7090	31754
OH-IA	24 CLEVELAND (OH) -115 OSCEOLA (IA)	68	12154	55830
OH-IA	18 CEDAR FALLS (BUS-IA) -134 SANDUSKY (OH)	72	9377	43691
OH-IA	1 AKRON(BUS-OH) -14 BURLINGTON (IA)	77	11900	54694
OH-IA	24 CLEVELAND (OH) -104 MT. PLEASANT (IA)	78	12013	54311
OH-IA	24 CLEVELAND (OH) -117 OTTUMWA (IA)	92	14981	68171
OH-IA	14 BURLINGTON (IA) -24 CLEVELAND (OH)	92	13528	60137
OH-IA	30 DAYTON(BUS-OH) -104 MT. PLEASANT (IA)	96	12270	64865
OH-IA	67 IOWA CITY (IA) -150 TOLEDO (OH)	122	13660	57433
OH-IA	14 BURLINGTON (IA) -30 DAYTON(BUS-OH)	146	18023	94285
OH-IA	34 DES MOINES (IA) -150 TOLEDO (OH)	205	28829	120979
OH-IA	19 CEDAR RAPIDS(BUS-IA) -45 ELYRIA (OH)	231	30747	133993
OH-IA	14 BURLINGTON (IA) -23 CINCINNATI (OH)	234	31718	145358
OH-IA	18 CEDAR FALLS (BUS-IA) -150 TOLEDO (OH)	242	29117	135196
OH-IA	19 CEDAR RAPIDS(BUS-IA) -134 SANDUSKY (OH)	243	30231	132695
OH-IA	23 CINCINNATI (OH) -34 DES MOINES (IA)	277	42445	183111
OH-IA	24 CLEVELAND (OH) -34 DES MOINES (IA)	301	49870	210089
OH-IA	24 CLEVELAND (OH) -67 IOWA CITY (IA)	314	42858	180979
OH-IA	45 ELYRIA (OH) -131 ROCK ISLAND (IA)	337	41170	167252
OH-IA	131 ROCK ISLAND (IA) -134 SANDUSKY (OH)	359	41695	165523
OH-IA	19 CEDAR RAPIDS(BUS-IA) -24 CLEVELAND (OH)	588	81923	355683
OH-IA	19 CEDAR RAPIDS(BUS-IA) -23 CINCINNATI (OH)	904	114547	512837
OH-IA	19 CEDAR RAPIDS(BUS-IA) -150 TOLEDO (OH)	919	111722	457414
OH-IA	24 CLEVELAND (OH) -131 ROCK ISLAND (IA)	1063	141210	553871
OH-IA	131 ROCK ISLAND (IA) -150 TOLEDO (OH)	1426	152652	590302
OH-IA	23 CINCINNATI (OH) -131 ROCK ISLAND (IA)	3590	426391	1733876
OH-IL	97 MARION(BUS-IL) -134 SANDUSKY (OH)	7	1027	4262
OH-IL	86 LINCOLN (IL) -154 WARREN(BUS-OH)	8	1044	4681
OH-IL	1 AKRON(BUS-OH) -16 CARBONDALE (IL)	11	1889	7955
OH-IL	45 ELYRIA (OH) -97 MARION(BUS-IL)	12	1905	7880
OH-IL	126 PRINCETON (IL) -134 SANDUSKY (OH)	12	1149	4917
OH-IL	122 PONTIAC (IL) -154 WARREN(BUS-OH)	14	1586	7056
OH-IL	1 AKRON(BUS-OH) -90 MACOMB (IL)	15	2249	10332
OH-IL	17 CARLINVILLE (IL) -154 WARREN(BUS-OH)	15	2105	9618
OH-IL	76 KEWANEE (IL) -165 YOUNGSTOWN(BUS-OH)	16	2269	10594
OH-IL	1 AKRON(BUS-OH) -76 KEWANEE (IL)	18	2559	11647
OH-IL	86 LINCOLN (IL) -134 SANDUSKY (OH)	20	2145	9156
OH-IL	15 CANTON(BUS-OH) -76 KEWANEE (IL)	22	3054	14180
OH-IL	16 CARBONDALE (IL) -45 ELYRIA (OH)	22	3420	13934
OH-IL	86 LINCOLN (IL) -165 YOUNGSTOWN(BUS-OH)	24	3018	13710
OH-IL	16 CARBONDALE (IL) -134 SANDUSKY (OH)	24	3533	14429
OH-IL	69 JACKSONVILLE(BUS-IL) -134 SANDUSKY (OH)	25	2876	13161
OH-IL	15 CANTON(BUS-OH) -86 LINCOLN (IL)	25	3235	14598
OH-IL	97 MARION(BUS-IL) -150 TOLEDO (OH)	26	3568	14627
OH-IL	30 DAYTON(BUS-OH) -90 MACOMB (IL)	29	3508	18358
OH-IL	1 AKRON(BUS-OH) -86 LINCOLN (IL)	29	3651	16094
OH-IL	45 ELYRIA (OH) -86 LINCOLN (IL)	30	3444	14604
OH-IL	41 DWIGHT (IL) -154 WARREN(BUS-OH)	31	3391	14883
OH-IL	45 ELYRIA (OH) -69 JACKSONVILLE(BUS-IL)	31	3789	17158

MWRRI
State of Indiana
Station to Station Origin-Destination Data

States	Station Pair	Riders	Revenue	Passenger Miles
OH-IL	17 CARLINVILLE (IL) -134 SANDUSKY (OH)	35	4101	18002
OH-IL	51 GALESBURG (IL) -134 SANDUSKY (OH)	35	4401	19702
OH-IL	15 CANTON(BUS-OH) -98 MATTOON (IL)	36	4887	21198
OH-IL	122 PONTIAC (IL) -134 SANDUSKY (OH)	36	3362	14095
OH-IL	119 PEORIA (BUS-IL) -154 WARREN(BUS-OH)	39	4814	22629
OH-IL	24 CLEVELAND (OH) -97 MARION(BUS-IL)	39	6458	26676
OH-IL	1 AKRON(BUS-OH) -51 GALESBURG (IL)	40	5763	26337
OH-IL	126 PRINCETON (IL) -165 YOUNGSTOWN(BUS-OH)	40	4629	21213
OH-IL	139 SPRINGFIELD (IL) -154 WARREN(BUS-OH)	41	5442	24371
OH-IL	98 MATTOON (IL) -165 YOUNGSTOWN(BUS-OH)	42	5680	24805
OH-IL	45 ELYRIA (OH) -51 GALESBURG (IL)	44	5902	26206
OH-IL	13 BTN-NORMAL (IL) -154 WARREN(BUS-OH)	44	5354	23779
OH-IL	51 GALESBURG (IL) -165 YOUNGSTOWN(BUS-OH)	46	6885	32239
OH-IL	122 PONTIAC (IL) -165 YOUNGSTOWN(BUS-OH)	47	5414	24439
OH-IL	45 ELYRIA (OH) -122 PONTIAC (IL)	49	4962	20683
OH-IL	38 DU QUOIN (IL) -150 TOLEDO (OH)	52	6928	27906
OH-IL	15 CANTON(BUS-OH) -126 PRINCETON (IL)	53	6099	27747
OH-IL	17 CARLINVILLE (IL) -45 ELYRIA (OH)	54	6936	30218
OH-IL	15 CANTON(BUS-OH) -51 GALESBURG (IL)	60	8812	41038
OH-IL	24 CLEVELAND (OH) -38 DU QUOIN (IL)	61	9670	39376
OH-IL	15 CANTON(BUS-OH) -122 PONTIAC (IL)	62	7547	31705
OH-IL	15 CANTON(BUS-OH) -100 MENDOTA (IL)	63	6968	31552
OH-IL	45 ELYRIA (OH) -98 MATTOON (IL)	64	7839	31885
OH-IL	30 DAYTON(BUS-OH) -76 KEWANEE (IL)	64	6920	36400
OH-IL	1 AKRON(BUS-OH) -13 BTN-NORMAL (IL)	65	7773	33886
OH-IL	1 AKRON(BUS-OH) -126 PRINCETON (IL)	66	7997	32754
OH-IL	153 UPPER ALTON (IL) -154 WARREN(BUS-OH)	67	9762	44477
OH-IL	32 DECATUR(BUS-IL) -134 SANDUSKY (OH)	68	7350	31819
OH-IL	16 CARBONDALE (IL) -24 CLEVELAND (OH)	68	11126	45300
OH-IL	1 AKRON(BUS-OH) -122 PONTIAC (IL)	69	8137	33620
OH-IL	1 AKRON(BUS-OH) -98 MATTOON (IL)	74	9817	41599
OH-IL	126 PRINCETON (IL) -150 TOLEDO (OH)	77	6457	27210
OH-IL	24 CLEVELAND (OH) -69 JACKSONVILLE(BUS-IL)	78	9968	44881
OH-IL	13 BTN-NORMAL (IL) -134 SANDUSKY (OH)	83	8329	34997
OH-IL	20 CENTRALIA (IL) -150 TOLEDO (OH)	85	10591	42629
OH-IL	86 LINCOLN (IL) -150 TOLEDO (OH)	85	8228	34625
OH-IL	29 DANVILLE(BUS-IL) -134 SANDUSKY (OH)	87	10638	47259
OH-IL	13 BTN-NORMAL (IL) -15 CANTON(BUS-OH)	88	10649	47594
OH-IL	16 CARBONDALE (IL) -150 TOLEDO (OH)	90	12426	50068
OH-IL	29 DANVILLE(BUS-IL) -45 ELYRIA (OH)	91	11588	52638
OH-IL	128 RANTOUL (IL) -165 YOUNGSTOWN(BUS-OH)	94	11444	50255
OH-IL	23 CINCINNATI (OH) -69 JACKSONVILLE(BUS-IL)	95	10923	50997
OH-IL	24 CLEVELAND (OH) -86 LINCOLN (IL)	99	12000	50737
OH-IL	13 BTN-NORMAL (IL) -165 YOUNGSTOWN(BUS-OH)	101	12269	55233
OH-IL	20 CENTRALIA (IL) -24 CLEVELAND (OH)	103	15286	62237
OH-IL	15 CANTON(BUS-OH) -120 PLANO (IL)	104	10840	48769
OH-IL	32 DECATUR(BUS-IL) -45 ELYRIA (OH)	105	12263	52707
OH-IL	23 CINCINNATI (OH) -51 GALESBURG (IL)	105	13590	61987
OH-IL	13 BTN-NORMAL (IL) -45 ELYRIA (OH)	106	11585	48407
OH-IL	30 DAYTON(BUS-OH) -86 LINCOLN (IL)	108	10199	52830
OH-IL	69 JACKSONVILLE(BUS-IL) -150 TOLEDO (OH)	109	11523	51063
OH-IL	30 DAYTON(BUS-OH) -127 QUINCY (IL)	112	14934	77871
OH-IL	30 DAYTON(BUS-OH) -126 PRINCETON (IL)	112	9154	48829
OH-IL	100 MENDOTA (IL) -165 YOUNGSTOWN(BUS-OH)	118	13055	59575
OH-IL	1 AKRON(BUS-OH) -139 SPRINGFIELD (IL)	119	15606	68748
OH-IL	120 PLANO (IL) -165 YOUNGSTOWN(BUS-OH)	119	12498	56701
OH-IL	119 PEORIA (BUS-IL) -134 SANDUSKY (OH)	121	12961	56197
OH-IL	139 SPRINGFIELD (IL) -165 YOUNGSTOWN(BUS-OH)	122	16446	74550
OH-IL	21 CHAMPAIGN-URBANA (IL) -134 SANDUSKY (OH)	126	13040	53086
OH-IL	1 AKRON(BUS-OH) -44 EFFINGHAM (IL)	127	17719	75012
OH-IL	15 CANTON(BUS-OH) -128 RANTOUL (IL)	128	15494	67532
OH-IL	21 CHAMPAIGN-URBANA (IL) -165 YOUNGSTOWN(BUS-OH)	130	16346	71680
OH-IL	41 DWIGHT (IL) -165 YOUNGSTOWN(BUS-OH)	130	14546	64808

MWRRI
State of Indiana
Station to Station Origin-Destination Data

States	Station Pair	Riders	Revenue	Passenger Miles
OH-IL	1 AKRON(BUS-OH) -120 PLANO (IL)	131	13375	58471
OH-IL	1 AKRON(BUS-OH) -41 DWIGHT (IL)	134	14544	62518
OH-IL	17 CARLINVILLE (IL) -150 TOLEDO (OH)	143	15580	67742
OH-IL	15 CANTON(BUS-OH) -139 SPRINGFIELD (IL)	148	19728	88852
OH-IL	24 CLEVELAND (OH) -122 PONTIAC (IL)	148	15951	66330
OH-IL	45 ELYRIA (OH) -139 SPRINGFIELD (IL)	153	18542	78740
OH-IL	30 DAYTON(BUS-OH) -51 GALESBURG (IL)	155	17797	93356
OH-IL	1 AKRON(BUS-OH) -100 MENDOTA (IL)	155	17902	73871
OH-IL	51 GALESBURG (IL) -150 TOLEDO (OH)	157	18387	81735
OH-IL	15 CANTON(BUS-OH) -21 CHAMPAIGN-URBANA (IL)	157	19608	85355
OH-IL	30 DAYTON(BUS-OH) -122 PONTIAC (IL)	158	12783	67038
OH-IL	122 PONTIAC (IL) -150 TOLEDO (OH)	159	13152	54114
OH-IL	15 CANTON(BUS-OH) -41 DWIGHT (IL)	161	17856	78913
OH-IL	17 CARLINVILLE (IL) -24 CLEVELAND (OH)	164	21867	94901
OH-IL	134 SANDUSKY (OH) -153 UPPER ALTON (IL)	164	20662	90601
OH-IL	24 CLEVELAND (OH) -126 PRINCETON (IL)	165	17977	76126
OH-IL	24 CLEVELAND (OH) -29 DANVILLE(BUS-IL)	168	22402	101187
OH-IL	1 AKRON(BUS-OH) -128 RANTOUL (IL)	186	23125	93869
OH-IL	45 ELYRIA (OH) -119 PEORIA (BUS-IL)	186	21490	92911
OH-IL	1 AKRON(BUS-OH) -21 CHAMPAIGN-URBANA (IL)	187	22914	97256
OH-IL	17 CARLINVILLE (IL) -30 DAYTON(BUS-OH)	192	20473	106627
OH-IL	134 SANDUSKY (OH) -139 SPRINGFIELD (IL)	193	21775	93035
OH-IL	23 CINCINNATI (OH) -86 LINCOLN (IL)	198	21431	93720
OH-IL	24 CLEVELAND (OH) -51 GALESBURG (IL)	200	28381	125460
OH-IL	21 CHAMPAIGN-URBANA (IL) -45 ELYRIA (OH)	213	23992	97382
OH-IL	29 DANVILLE(BUS-IL) -150 TOLEDO (OH)	213	23169	105773
OH-IL	32 DECATUR(BUS-IL) -150 TOLEDO (OH)	214	21741	89950
OH-IL	128 RANTOUL (IL) -150 TOLEDO (OH)	221	19998	79669
OH-IL	24 CLEVELAND (OH) -32 DECATUR(BUS-IL)	228	28139	120510
OH-IL	24 CLEVELAND (OH) -98 MATTOON (IL)	234	30296	123129
OH-IL	24 CLEVELAND (OH) -128 RANTOUL (IL)	243	28082	113815
OH-IL	71 JOLIET (IL) -154 WARREN(BUS-OH)	243	24813	109069
OH-IL	44 EFFINGHAM (IL) -150 TOLEDO (OH)	262	29195	117237
OH-IL	41 DWIGHT (IL) -150 TOLEDO (OH)	265	21215	85266
OH-IL	15 CANTON(BUS-OH) -54 GLENVIEW (IL)	269	27563	116650
OH-IL	24 CLEVELAND (OH) -44 EFFINGHAM (IL)	272	37022	150622
OH-IL	45 ELYRIA (OH) -153 UPPER ALTON (IL)	282	38031	165597
OH-IL	23 CINCINNATI (OH) -122 PONTIAC (IL)	295	27987	120749
OH-IL	23 CINCINNATI (OH) -29 DANVILLE(BUS-IL)	312	10998	63327
OH-IL	13 BTN-NORMAL (IL) -24 CLEVELAND (OH)	337	38771	161620
OH-IL	13 BTN-NORMAL (IL) -30 DAYTON(BUS-OH)	337	32155	153446
OH-IL	54 GLENVIEW (IL) -165 YOUNGSTOWN(BUS-OH)	344	36073	151398
OH-IL	45 ELYRIA (OH) -54 GLENVIEW (IL)	377	32423	130953
OH-IL	71 JOLIET (IL) -134 SANDUSKY (OH)	397	32361	132362
OH-IL	30 DAYTON(BUS-OH) -100 MENDOTA (IL)	400	30911	165314
OH-IL	24 CLEVELAND (OH) -119 PEORIA (BUS-IL)	413	48672	216404
OH-IL	1 AKRON(BUS-OH) -54 GLENVIEW (IL)	430	43279	176180
OH-IL	119 PEORIA (BUS-IL) -150 TOLEDO (OH)	442	42965	184308
OH-IL	24 CLEVELAND (OH) -41 DWIGHT (IL)	474	49796	203503
OH-IL	30 DAYTON(BUS-OH) -139 SPRINGFIELD (IL)	515	56466	265499
OH-IL	13 BTN-NORMAL (IL) -150 TOLEDO (OH)	521	47058	194404
OH-IL	30 DAYTON(BUS-OH) -120 PLANO (IL)	568	40332	216857
OH-IL	30 DAYTON(BUS-OH) -153 UPPER ALTON (IL)	582	66464	342154
OH-IL	17 CARLINVILLE (IL) -23 CINCINNATI (OH)	600	72559	325180
OH-IL	21 CHAMPAIGN-URBANA (IL) -24 CLEVELAND (OH)	619	73570	298381
OH-IL	74 KANKAKEE (IL) -165 YOUNGSTOWN(BUS-OH)	620	69543	296271
OH-IL	24 CLEVELAND (OH) -139 SPRINGFIELD (IL)	642	82076	347536
OH-IL	107 NAPERVILLE (IL) -134 SANDUSKY (OH)	646	50650	209445
OH-IL	71 JOLIET (IL) -165 YOUNGSTOWN(BUS-OH)	705	76086	325232
OH-IL	1 AKRON(BUS-OH) -74 KANKAKEE (IL)	751	81871	336359
OH-IL	45 ELYRIA (OH) -71 JOLIET (IL)	752	67964	276839
OH-IL	139 SPRINGFIELD (IL) -150 TOLEDO (OH)	755	79041	327523
OH-IL	21 CHAMPAIGN-URBANA (IL) -150 TOLEDO (OH)	800	75170	299926

MWRRI
State of Indiana
Station to Station Origin-Destination Data

States	Station Pair	Riders	Revenue	Passenger Miles
OH-IL	23 CINCINNATI (OH) -32 DECATUR(BUS-IL)	813	93581	398388
OH-IL	15 CANTON(BUS-OH) -74 KANKAKEE (IL)	820	91317	386007
OH-IL	23 CINCINNATI (OH) -41 DWIGHT (IL)	833	76874	325761
OH-IL	45 ELYRIA (OH) -107 NAPERVILLE (IL)	897	78279	321967
OH-IL	1 AKRON(BUS-OH) -71 JOLIET (IL)	898	92524	386978
OH-IL	15 CANTON(BUS-OH) -71 JOLIET (IL)	914	98050	414756
OH-IL	150 TOLEDO (OH) -153 UPPER ALTON (IL)	937	109103	474119
OH-IL	24 CLEVELAND (OH) -153 UPPER ALTON (IL)	1002	141521	613974
OH-IL	15 CANTON(BUS-OH) -107 NAPERVILLE (IL)	1052	108644	467977
OH-IL	30 DAYTON(BUS-OH) -54 GLENVIEW (IL)	1122	78072	389314
OH-IL	23 CINCINNATI (OH) -119 PEORIA (BUS-IL)	1169	123286	568267
OH-IL	74 KANKAKEE (IL) -150 TOLEDO (OH)	1173	89796	355496
OH-IL	107 NAPERVILLE (IL) -165 YOUNGSTOWN(BUS-OH)	1386	147180	626603
OH-IL	1 AKRON(BUS-OH) -107 NAPERVILLE (IL)	1533	157051	646869
OH-IL	62 HOMEWOOD (IL) -165 YOUNGSTOWN(BUS-OH)	1544	163092	688707
OH-IL	23 CINCINNATI (OH) -139 SPRINGFIELD (IL)	1566	188368	787606
OH-IL	54 GLENVIEW (IL) -150 TOLEDO (OH)	1566	105436	415092
OH-IL	24 CLEVELAND (OH) -54 GLENVIEW (IL)	1763	162495	655841
OH-IL	24 CLEVELAND (OH) -74 KANKAKEE (IL)	1767	179151	724430
OH-IL	30 DAYTON(BUS-OH) -74 KANKAKEE (IL)	1899	141109	731021
OH-IL	1 AKRON(BUS-OH) -62 HOMEWOOD (IL)	1956	202296	813794
OH-IL	15 CANTON(BUS-OH) -62 HOMEWOOD (IL)	2168	233122	951915
OH-IL	71 JOLIET (IL) -150 TOLEDO (OH)	2189	157026	625985
OH-IL	24 CLEVELAND (OH) -71 JOLIET (IL)	2293	221550	901343
OH-IL	15 CANTON(BUS-OH) -22 CHICAGO (IL)	2373	238028	987261
OH-IL	22 CHICAGO (IL) -165 YOUNGSTOWN(BUS-OH)	2597	263782	1098521
OH-IL	22 CHICAGO (IL) -154 WARREN(BUS-OH)	2989	288294	1225692
OH-IL	24 CLEVELAND (OH) -107 NAPERVILLE (IL)	3062	286393	1175729
OH-IL	107 NAPERVILLE (IL) -150 TOLEDO (OH)	3274	246987	906859
OH-IL	13 BTN-NORMAL (IL) -23 CINCINNATI (OH)	3285	373369	1452090
OH-IL	1 AKRON(BUS-OH) -22 CHICAGO (IL)	3486	338068	1369985
OH-IL	30 DAYTON(BUS-OH) -71 JOLIET (IL)	3492	252064	1285013
OH-IL	23 CINCINNATI (OH) -54 GLENVIEW (IL)	3929	312190	1312154
OH-IL	23 CINCINNATI (OH) -153 UPPER ALTON (IL)	5283	732404	3037849
OH-IL	30 DAYTON(BUS-OH) -107 NAPERVILLE (IL)	5757	415242	2066832
OH-IL	22 CHICAGO (IL) -134 SANDUSKY (OH)	7179	556507	2117936
OH-IL	22 CHICAGO (IL) -45 ELYRIA (OH)	7763	669259	2561873
OH-IL	30 DAYTON(BUS-OH) -62 HOMEWOOD (IL)	8348	599767	2941239
OH-IL	23 CINCINNATI (OH) -107 NAPERVILLE (IL)	11205	910332	3876992
OH-IL	22 CHICAGO (IL) -30 DAYTON(BUS-OH)	12932	849915	4267647
OH-IL	22 CHICAGO (IL) -150 TOLEDO (OH)	43887	2956314	10883963
OH-IL	22 CHICAGO (IL) -24 CLEVELAND (OH)	76402	7401712	27122774
OH-IL	22 CHICAGO (IL) -23 CINCINNATI (OH)	158856	13487883	50357272
OH-IN	94 MARCELINE -150 TOLEDO (OH)	2	334	1526
OH-IN	24 CLEVELAND (OH) -94 MARCELINE	2	401	1818
OH-IN	23 CINCINNATI (OH) -149 TERRE HAUTE(BUS-IN)	4	517	2310
OH-IN	30 DAYTON(BUS-OH) -52 GARY INTERNATIONAL AIRPORT	6	335	1870
OH-IN	30 DAYTON(BUS-OH) -158 WATERLOO (BUS-IN)	10	889	4570
OH-IN	59 HMI-WTG-DET (IN) -134 SANDUSKY (OH)	12	912	3648
OH-IN	33 DEFIANCE (IN) -134 SANDUSKY (OH)	12	280	1209
OH-IN	45 ELYRIA (OH) -59 HMI-WTG-DET (IN)	14	1247	4979
OH-IN	101 MICHIGAN CITY (IN) -165 YOUNGSTOWN(BUS-OH)	19	2063	8930
OH-IN	30 DAYTON(BUS-OH) -80 LAFAYETTE (IN)	19	576	3890
OH-IN	1 AKRON(BUS-OH) -101 MICHIGAN CITY (IN)	21	2202	9217
OH-IN	15 CANTON(BUS-OH) -101 MICHIGAN CITY (IN)	21	2329	9979
OH-IN	45 ELYRIA (OH) -149 TERRE HAUTE(BUS-IN)	23	2918	12678
OH-IN	101 MICHIGAN CITY (IN) -150 TOLEDO (OH)	25	1908	7389
OH-IN	30 DAYTON(BUS-OH) -53 GARY INTERNATIONAL AIRPORT (IN)	25	1391	7770
OH-IN	134 SANDUSKY (OH) -149 TERRE HAUTE(BUS-IN)	26	3149	13783
OH-IN	121 PLYMOUTH (IN) -154 WARREN(BUS-OH)	28	2013	9031
OH-IN	154 WARREN(BUS-OH) -156 WARSAW (IN)	29	1912	8655
OH-IN	59 HMI-WTG-DET (IN) -150 TOLEDO (OH)	35	2349	9111
OH-IN	30 DAYTON(BUS-OH) -66 INDIANAPOLIS AIRPORT (IN)	39	545	5156

MWRRI
State of Indiana
Station to Station Origin-Destination Data

States	Station Pair	Riders	Revenue	Passenger Miles
OH-IN	23 CINCINNATI (OH) -52 GARY INTERNATIONAL AIRPORT	48	3344	14181
OH-IN	1 AKRON(BUS-OH) -158 WATERLOO (BUS-IN)	50	2818	13635
OH-IN	24 CLEVELAND (OH) -149 TERRE HAUTE(BUS-IN)	56	7525	32572
OH-IN	30 DAYTON(BUS-OH) -33 DEFIANCE (IN)	73	7125	34617
OH-IN	149 TERRE HAUTE(BUS-IN) -150 TOLEDO (OH)	84	9687	40300
OH-IN	1 AKRON(BUS-OH) -33 DEFIANCE (IN)	104	4679	20897
OH-IN	1 AKRON(BUS-OH) -156 WARSAW (IN)	111	7297	31334
OH-IN	30 DAYTON(BUS-OH) -101 MICHIGAN CITY (IN)	112	8171	42888
OH-IN	154 WARREN(BUS-OH) -158 WATERLOO (BUS-IN)	113	7001	32737
OH-IN	33 DEFIANCE (IN) -45 ELYRIA (OH)	127	4148	17453
OH-IN	15 CANTON(BUS-OH) -33 DEFIANCE (IN)	129	6046	28862
OH-IN	30 DAYTON(BUS-OH) -59 HMI-WTG-DET (IN)	130	8575	45059
OH-IN	23 CINCINNATI (OH) -53 GARY INTERNATIONAL AIRPORT (IN)	134	9256	39251
OH-IN	134 SANDUSKY (OH) -156 WARSAW (IN)	135	6203	24949
OH-IN	33 DEFIANCE (IN) -165 YOUNGSTOWN(BUS-OH)	135	6467	31127
OH-IN	134 SANDUSKY (OH) -158 WATERLOO (BUS-IN)	153	5750	26783
OH-IN	1 AKRON(BUS-OH) -121 PLYMOUTH (IN)	160	11671	49146
OH-IN	45 ELYRIA (OH) -156 WARSAW (IN)	183	10184	40298
OH-IN	158 WATERLOO (BUS-IN) -165 YOUNGSTOWN(BUS-OH)	185	12058	56129
OH-IN	45 ELYRIA (OH) -158 WATERLOO (BUS-IN)	192	8913	40253
OH-IN	10 BLOOMINGTON(BUS-IN) -150 TOLEDO (OH)	202	21189	92560
OH-IN	156 WARSAW (IN) -165 YOUNGSTOWN(BUS-OH)	204	14333	63749
OH-IN	15 CANTON(BUS-OH) -158 WATERLOO (BUS-IN)	219	13770	64829
OH-IN	23 CINCINNATI (OH) -66 INDIANAPOLIS AIRPORT (IN)	246	6845	29231
OH-IN	15 CANTON(BUS-OH) -156 WARSAW (IN)	246	17209	75248
OH-IN	26 COLUMBUS(BUS-IN) -45 ELYRIA (OH)	256	31337	135461
OH-IN	121 PLYMOUTH (IN) -165 YOUNGSTOWN(BUS-OH)	259	19917	87652
OH-IN	53 GARY INTERNATIONAL AIRPORT (IN) -165 YOUNGSTOWN(BUS-OH)	266	23537	106247
OH-IN	24 CLEVELAND (OH) -59 HMI-WTG-DET (IN)	283	26250	104811
OH-IN	45 ELYRIA (OH) -121 PLYMOUTH (IN)	313	19320	76576
OH-IN	15 CANTON(BUS-OH) -121 PLYMOUTH (IN)	313	24069	103529
OH-IN	15 CANTON(BUS-OH) -53 GARY INTERNATIONAL AIRPORT (IN)	313	27543	123101
OH-IN	24 CLEVELAND (OH) -33 DEFIANCE (IN)	352	14254	57016
OH-IN	33 DEFIANCE (IN) -150 TOLEDO (OH)	370	5212	20343
OH-IN	1 AKRON(BUS-OH) -53 GARY INTERNATIONAL AIRPORT (IN)	371	31767	137141
OH-IN	26 COLUMBUS(BUS-IN) -150 TOLEDO (OH)	379	39395	169690
OH-IN	121 PLYMOUTH (IN) -134 SANDUSKY (OH)	384	20043	80667
OH-IN	10 BLOOMINGTON(BUS-IN) -45 ELYRIA (OH)	390	48187	210788
OH-IN	150 TOLEDO (OH) -156 WARSAW (IN)	500	18073	68965
OH-IN	50 FT. WAYNE(IN) -134 SANDUSKY (OH)	521	18116	76089
OH-IN	80 LAFAYETTE (IN) -165 YOUNGSTOWN(BUS-OH)	541	61668	274344
OH-IN	121 PLYMOUTH (IN) -150 TOLEDO (OH)	565	23997	92024
OH-IN	24 CLEVELAND (OH) -26 COLUMBUS(BUS-IN)	582	75053	323244
OH-IN	50 FT. WAYNE(IN) -154 WARREN(BUS-OH)	623	36539	162667
OH-IN	10 BLOOMINGTON(BUS-IN) -23 CINCINNATI (OH)	645	23041	107000
OH-IN	23 CINCINNATI (OH) -26 COLUMBUS(BUS-IN)	649	20978	100540
OH-IN	30 DAYTON(BUS-OH) -156 WARSAW (IN)	770	59363	303357
OH-IN	15 CANTON(BUS-OH) -80 LAFAYETTE (IN)	856	97004	428145
OH-IN	30 DAYTON(BUS-OH) -121 PLYMOUTH (IN)	923	65262	340627
OH-IN	10 BLOOMINGTON(BUS-IN) -24 CLEVELAND (OH)	927	120398	524476
OH-IN	1 AKRON(BUS-OH) -80 LAFAYETTE (IN)	979	108770	467174
OH-IN	24 CLEVELAND (OH) -156 WARSAW (IN)	1077	68167	263860
OH-IN	27 COLUMBUS(BUS-OH) -105 MUNCIE(BUS-IN)	1146	115566	638510
OH-IN	23 CINCINNATI (OH) -59 HMI-WTG-DET (IN)	1236	104058	411651
OH-IN	23 CINCINNATI (OH) -80 LAFAYETTE (IN)	1325	59846	247796
OH-IN	24 CLEVELAND (OH) -158 WATERLOO (BUS-IN)	1461	80667	343379
OH-IN	24 CLEVELAND (OH) -121 PLYMOUTH (IN)	1663	116369	449077
OH-IN	15 CANTON(BUS-OH) -65 INDIANAPOLIS (IN)	1694	221390	972260
OH-IN	23 CINCINNATI (OH) -50 FT. WAYNE(IN)	2011	203986	844776
OH-IN	150 TOLEDO (OH) -158 WATERLOO (BUS-IN)	2015	67185	257897
OH-IN	45 ELYRIA (OH) -50 FT. WAYNE(IN)	2420	110503	438001
OH-IN	1 AKRON(BUS-OH) -65 INDIANAPOLIS (IN)	2719	349301	1498051
OH-IN	24 CLEVELAND (OH) -50 FT. WAYNE(IN)	9348	507918	1925623

MWRRI
State of Indiana
Station to Station Origin-Destination Data

States	Station Pair	Riders	Revenue	Passenger Miles
OH-IN	23 CINCINNATI (OH) -65 INDIANAPOLIS (IN)	12615	362861	1425500
OH-IN	50 FT. WAYNE(IN) -150 TOLEDO (OH)	33700	944641	3336269
OH-KY	88 LOUISVILLE(BUS-KY) -134 SANDUSKY (OH)	667	80237	375661
OH-KY	88 LOUISVILLE(BUS-KY) -150 TOLEDO (OH)	2081	230074	1073614
OH-KY	23 CINCINNATI (OH) -88 LOUISVILLE(BUS-KY)	8714	395197	1943227
OH-MI	1 AKRON(BUS-OH) -8 BANGOR (MI)	1	99	398
OH-MI	8 BANGOR (MI) -165 YOUNGSTOWN(BUS-OH)	2	309	1288
OH-MI	45 ELYRIA (OH) -89 LUDINGTON(BUS-MI)	3	421	2046
OH-MI	143 ST. JOSEPH/BENTON HARBOR (BUS-MI) -165 YOUNGSTOWN(BUS-OH)	4	451	1903
OH-MI	4 ANCHORVILLE(BUS-MI) -134 SANDUSKY (OH)	6	788	3876
OH-MI	2 ALBION (MI) -150 TOLEDO (OH)	8	788	3573
OH-MI	2 ALBION (MI) -165 YOUNGSTOWN(BUS-OH)	9	1125	5386
OH-MI	2 ALBION (MI) -15 CANTON(BUS-OH)	11	1376	6552
OH-MI	42 EAST LANSING (MI) -45 ELYRIA (OH)	11	1333	5938
OH-MI	68 JACKSON (MI) -134 SANDUSKY (OH)	11	1222	5680
OH-MI	1 AKRON(BUS-OH) -2 ALBION (MI)	12	1490	6943
OH-MI	31 DEARBORN (MI) -134 SANDUSKY (OH)	12	1437	6839
OH-MI	89 LUDINGTON(BUS-MI) -134 SANDUSKY (OH)	13	1485	7324
OH-MI	15 CANTON(BUS-OH) -37 DOWAGIAC (MI)	14	1627	7413
OH-MI	37 DOWAGIAC (MI) -165 YOUNGSTOWN(BUS-OH)	14	1646	7555
OH-MI	1 AKRON(BUS-OH) -68 JACKSON (MI)	15	1882	8904
OH-MI	1 AKRON(BUS-OH) -37 DOWAGIAC (MI)	15	1683	7475
OH-MI	42 EAST LANSING (MI) -134 SANDUSKY (OH)	16	1761	7922
OH-MI	5 ANN ARBOR (MI) -134 SANDUSKY (OH)	16	1856	8805
OH-MI	35 DETROIT (MI) -134 SANDUSKY (OH)	17	2079	9909
OH-MI	112 NILES (MI) -154 WARREN(BUS-OH)	18	1358	6411
OH-MI	23 CINCINNATI (OH) -89 LUDINGTON(BUS-MI)	21	2592	12998
OH-MI	31 DEARBORN (MI) -45 ELYRIA (OH)	23	3001	14108
OH-MI	24 CLEVELAND (OH) -42 EAST LANSING (MI)	25	3146	13946
OH-MI	133 ROYAL OAK (MI) -134 SANDUSKY (OH)	29	3556	16984
OH-MI	112 NILES (MI) -134 SANDUSKY (OH)	32	1691	7408
OH-MI	1 AKRON(BUS-OH) -112 NILES (MI)	34	2453	11266
OH-MI	73 KALAMAZOO (MI) -134 SANDUSKY (OH)	35	3455	15023
OH-MI	5 ANN ARBOR (MI) -45 ELYRIA (OH)	36	4405	20635
OH-MI	2 ALBION (MI) -24 CLEVELAND (OH)	37	4457	19997
OH-MI	73 KALAMAZOO (MI) -165 YOUNGSTOWN(BUS-OH)	39	4704	21745
OH-MI	106 MUSKEGON(BUS-MI) -134 SANDUSKY (OH)	39	4509	20533
OH-MI	123 PONTIAC (MI) -150 TOLEDO (OH)	41	4753	22683
OH-MI	61 HOLLAND (MI) -165 YOUNGSTOWN(BUS-OH)	45	6178	28629
OH-MI	1 AKRON(BUS-OH) -73 KALAMAZOO (MI)	45	5326	23876
OH-MI	4 ANCHORVILLE(BUS-MI) -45 ELYRIA (OH)	47	6218	30171
OH-MI	45 ELYRIA (OH) -68 JACKSON (MI)	47	5435	24966
OH-MI	55 GRAND RAPIDS (MI) -134 SANDUSKY (OH)	47	5361	23006
OH-MI	15 CANTON(BUS-OH) -73 KALAMAZOO (MI)	48	5797	26610
OH-MI	1 AKRON(BUS-OH) -5 ANN ARBOR (MI)	49	6510	31303
OH-MI	15 CANTON(BUS-OH) -61 HOLLAND (MI)	50	6883	31703
OH-MI	1 AKRON(BUS-OH) -61 HOLLAND (MI)	51	6903	31142
OH-MI	9 BATTLE CREEK (MI) -134 SANDUSKY (OH)	52	3569	16326
OH-MI	45 ELYRIA (OH) -106 MUSKEGON(BUS-MI)	52	6307	29124
OH-MI	35 DETROIT (MI) -45 ELYRIA (OH)	53	6906	32523
OH-MI	4 ANCHORVILLE(BUS-MI) -150 TOLEDO (OH)	57	6702	32391
OH-MI	1 AKRON(BUS-OH) -31 DEARBORN (MI)	57	7942	38277
OH-MI	45 ELYRIA (OH) -73 KALAMAZOO (MI)	59	6386	27541
OH-MI	9 BATTLE CREEK (MI) -154 WARREN(BUS-OH)	59	3441	17183
OH-MI	45 ELYRIA (OH) -123 PONTIAC (MI)	60	8147	38473
OH-MI	45 ELYRIA (OH) -55 GRAND RAPIDS (MI)	62	7483	32198
OH-MI	1 AKRON(BUS-OH) -123 PONTIAC (MI)	65	9468	45765
OH-MI	42 EAST LANSING (MI) -150 TOLEDO (OH)	68	6995	31223
OH-MI	46 FLINT (MI) -134 SANDUSKY (OH)	69	8413	38186
OH-MI	30 DAYTON(BUS-OH) -112 NILES (MI)	70	5091	27403
OH-MI	45 ELYRIA (OH) -112 NILES (MI)	70	4514	18856
OH-MI	1 AKRON(BUS-OH) -133 ROYAL OAK (MI)	71	10078	48698
OH-MI	30 DAYTON(BUS-OH) -37 DOWAGIAC (MI)	76	6131	32793

MWRRI
State of Indiana
Station to Station Origin-Destination Data

States	Station Pair	Riders	Revenue	Passenger Miles
OH-MI	89 LUDINGTON(BUS-MI) -150 TOLEDO (OH)	78	8511	42038
OH-MI	8 BANGOR (MI) -30 DAYTON(BUS-OH)	88	8372	39046
OH-MI	31 DEARBORN (MI) -150 TOLEDO (OH)	88	9651	45853
OH-MI	112 NILES (MI) -165 YOUNGSTOWN(BUS-OH)	93	7370	33834
OH-MI	15 CANTON(BUS-OH) -112 NILES (MI)	95	7359	33570
OH-MI	1 AKRON(BUS-OH) -35 DETROIT (MI)	100	14058	67835
OH-MI	23 CINCINNATI (OH) -42 EAST LANSING (MI)	107	12233	56178
OH-MI	55 GRAND RAPIDS (MI) -150 TOLEDO (OH)	127	13189	55968
OH-MI	106 MUSKEGON(BUS-MI) -150 TOLEDO (OH)	131	13834	62702
OH-MI	55 GRAND RAPIDS (MI) -165 YOUNGSTOWN(BUS-OH)	139	18127	85314
OH-MI	68 JACKSON (MI) -150 TOLEDO (OH)	139	13890	63318
OH-MI	24 CLEVELAND (OH) -106 MUSKEGON(BUS-MI)	143	18286	83886
OH-MI	133 ROYAL OAK (MI) -150 TOLEDO (OH)	145	16815	78844
OH-MI	4 ANCHORVILLE(BUS-MI) -24 CLEVELAND (OH)	157	21920	105514
OH-MI	24 CLEVELAND (OH) -68 JACKSON (MI)	175	21520	98192
OH-MI	30 DAYTON(BUS-OH) -40 DURAND (MI)	177	18997	100578
OH-MI	15 CANTON(BUS-OH) -55 GRAND RAPIDS (MI)	180	23384	109369
OH-MI	9 BATTLE CREEK (MI) -45 ELYRIA (OH)	185	12128	54625
OH-MI	112 NILES (MI) -150 TOLEDO (OH)	190	8615	35454
OH-MI	2 ALBION (MI) -30 DAYTON(BUS-OH)	190	17748	97983
OH-MI	30 DAYTON(BUS-OH) -143 ST. JOSEPH/BENTON HARBOR (BUS-MI)	191	16721	79985
OH-MI	9 BATTLE CREEK (MI) -15 CANTON(BUS-OH)	205	15723	73350
OH-MI	1 AKRON(BUS-OH) -42 EAST LANSING (MI)	207	27043	124359
OH-MI	24 CLEVELAND (OH) -55 GRAND RAPIDS (MI)	208	26556	113948
OH-MI	1 AKRON(BUS-OH) -55 GRAND RAPIDS (MI)	215	27419	125544
OH-MI	9 BATTLE CREEK (MI) -165 YOUNGSTOWN(BUS-OH)	217	16236	74839
OH-MI	1 AKRON(BUS-OH) -9 BATTLE CREEK (MI)	229	16469	73401
OH-MI	35 DETROIT (MI) -150 TOLEDO (OH)	250	28366	132990
OH-MI	46 FLINT (MI) -150 TOLEDO (OH)	258	28870	130236
OH-MI	9 BATTLE CREEK (MI) -30 DAYTON(BUS-OH)	259	22889	127029
OH-MI	5 ANN ARBOR (MI) -24 CLEVELAND (OH)	265	34144	158787
OH-MI	24 CLEVELAND (OH) -123 PONTIAC (MI)	268	37792	177252
OH-MI	4 ANCHORVILLE(BUS-MI) -23 CINCINNATI (OH)	285	36265	181171
OH-MI	24 CLEVELAND (OH) -133 ROYAL OAK (MI)	304	42174	197617
OH-MI	24 CLEVELAND (OH) -31 DEARBORN (MI)	325	43832	204642
OH-MI	24 CLEVELAND (OH) -73 KALAMAZOO (MI)	341	39174	168275
OH-MI	2 ALBION (MI) -23 CINCINNATI (OH)	343	36971	172398
OH-MI	9 BATTLE CREEK (MI) -150 TOLEDO (OH)	347	22922	101098
OH-MI	30 DAYTON(BUS-OH) -73 KALAMAZOO (MI)	392	34477	183904
OH-MI	23 CINCINNATI (OH) -46 FLINT (MI)	429	53286	246461
OH-MI	30 DAYTON(BUS-OH) -61 HOLLAND (MI)	435	48043	237973
OH-MI	24 CLEVELAND (OH) -112 NILES (MI)	468	33573	137675
OH-MI	73 KALAMAZOO (MI) -150 TOLEDO (OH)	480	44421	185937
OH-MI	24 CLEVELAND (OH) -35 DETROIT (MI)	534	72866	340763
OH-MI	30 DAYTON(BUS-OH) -46 FLINT (MI)	538	59055	315923
OH-MI	5 ANN ARBOR (MI) -30 DAYTON(BUS-OH)	549	55825	314998
OH-MI	30 DAYTON(BUS-OH) -68 JACKSON (MI)	555	53210	297482
OH-MI	23 CINCINNATI (OH) -73 KALAMAZOO (MI)	582	59522	265325
OH-MI	30 DAYTON(BUS-OH) -55 GRAND RAPIDS (MI)	600	58230	313309
OH-MI	23 CINCINNATI (OH) -35 DETROIT (MI)	646	79958	387765
OH-MI	30 DAYTON(BUS-OH) -31 DEARBORN (MI)	666	71685	402214
OH-MI	23 CINCINNATI (OH) -106 MUSKEGON(BUS-MI)	821	94591	450565
OH-MI	9 BATTLE CREEK (MI) -24 CLEVELAND (OH)	837	66032	283142
OH-MI	5 ANN ARBOR (MI) -150 TOLEDO (OH)	895	96249	440326
OH-MI	30 DAYTON(BUS-OH) -35 DETROIT (MI)	947	103521	580329
OH-MI	23 CINCINNATI (OH) -55 GRAND RAPIDS (MI)	1107	132612	563302
OH-MI	30 DAYTON(BUS-OH) -42 EAST LANSING (MI)	1113	111521	600114
OH-MI	9 BATTLE CREEK (MI) -23 CINCINNATI (OH)	1532	157862	725623
OH-MI	23 CINCINNATI (OH) -31 DEARBORN (MI)	2069	252502	1222975
OH-MI	5 ANN ARBOR (MI) -23 CINCINNATI (OH)	2349	272724	1317829
OH-MN	36 DETROIT LAKES (MN) -150 TOLEDO (OH)	5	1159	4771
OH-MN	145 STAPLES (BUS-MN) -150 TOLEDO (OH)	18	3525	14487
OH-MN	24 CLEVELAND (OH) -145 STAPLES (BUS-MN)	22	4822	19921

MWRRI
State of Indiana
Station to Station Origin-Destination Data

States	Station Pair	Riders	Revenue	Passenger Miles
OH-MN	24 CLEVELAND (OH) -36 DETROIT LAKES (MN)	22	5161	21349
OH-MN	1 AKRON(BUS-OH) -163 WINONA (MN)	35	6012	25233
OH-MN	45 ELYRIA (OH) -163 WINONA (MN)	35	5774	23475
OH-MN	141 ST. CLOUD (BUS-MN) -150 TOLEDO (OH)	47	8478	34760
OH-MN	134 SANDUSKY (OH) -163 WINONA (MN)	54	8398	34215
OH-MN	24 CLEVELAND (OH) -141 ST. CLOUD (BUS-MN)	84	17280	71275
OH-MN	23 CINCINNATI (OH) -141 ST. CLOUD (BUS-MN)	172	33291	139781
OH-MN	129 RED WING (MN) -150 TOLEDO (OH)	180	28690	115894
OH-MN	150 TOLEDO (OH) -163 WINONA (MN)	203	29291	117805
OH-MN	24 CLEVELAND (OH) -163 WINONA (MN)	225	38015	154471
OH-MN	130 ROCHESTER(BUS-MN) -150 TOLEDO (OH)	324	46910	202122
OH-MN	24 CLEVELAND (OH) -129 RED WING (MN)	340	62598	255103
OH-MN	1 AKRON(BUS-OH) -103 MPLS/ST.PAUL (MN)	689	134700	570352
OH-MN	103 MPLS/ST.PAUL (MN) -134 SANDUSKY (OH)	717	126717	523529
OH-MN	45 ELYRIA (OH) -103 MPLS/ST.PAUL (MN)	920	170697	703492
OH-MN	103 MPLS/ST.PAUL (MN) -150 TOLEDO (OH)	3719	621214	2540361
OH-MN	24 CLEVELAND (OH) -103 MPLS/ST.PAUL (MN)	3869	742312	3056267
OH-MO	79 LA PLATA (MO) -134 SANDUSKY (OH)	2	273	1247
OH-MO	79 LA PLATA (MO) -150 TOLEDO (OH)	2	277	1260
OH-MO	24 CLEVELAND (OH) -79 LA PLATA (MO)	2	360	1625
OH-MO	135 SEDALIA (MO) -154 WARREN(BUS-OH)	5	995	4526
OH-MO	135 SEDALIA (MO) -150 TOLEDO (OH)	11	1790	7866
OH-MO	154 WARREN(BUS-OH) -155 WARRENSBURG (MO)	18	3507	16176
OH-MO	154 WARREN(BUS-OH) -157 WASHINGTON (MO)	19	3170	14314
OH-MO	24 CLEVELAND (OH) -135 SEDALIA (MO)	26	4860	21303
OH-MO	30 DAYTON(BUS-OH) -135 SEDALIA (MO)	27	4333	21505
OH-MO	70 JEFFERSON (MO) -154 WARREN(BUS-OH)	35	6348	28867
OH-MO	75 KANSAS CITY (MO) -134 SANDUSKY (OH)	39	6884	31934
OH-MO	23 CINCINNATI (OH) -135 SEDALIA (MO)	44	7804	34992
OH-MO	64 INDEPENDENCE (MO) -150 TOLEDO (OH)	53	9367	42288
OH-MO	1 AKRON(BUS-OH) -75 KANSAS CITY (MO)	57	11221	52646
OH-MO	25 COLUMBIA(BUS-MO) -150 TOLEDO (OH)	58	8869	45502
OH-MO	45 ELYRIA (OH) -75 KANSAS CITY (MO)	72	13430	61834
OH-MO	150 TOLEDO (OH) -155 WARRENSBURG (MO)	76	12725	56965
OH-MO	77 KIRKWOOD (MO) -154 WARREN(BUS-OH)	79	12312	55861
OH-MO	150 TOLEDO (OH) -157 WASHINGTON (MO)	86	11638	50315
OH-MO	24 CLEVELAND (OH) -25 COLUMBIA(BUS-MO)	89	15659	78519
OH-MO	30 DAYTON(BUS-OH) -70 JEFFERSON (MO)	98	14459	72357
OH-MO	70 JEFFERSON (MO) -150 TOLEDO (OH)	149	22303	97721
OH-MO	75 KANSAS CITY (MO) -150 TOLEDO (OH)	216	36402	168388
OH-MO	144 ST. LOUIS (MO) -154 WARREN(BUS-OH)	231	35171	159903
OH-MO	24 CLEVELAND (OH) -75 KANSAS CITY (MO)	246	47601	218226
OH-MO	24 CLEVELAND (OH) -70 JEFFERSON (MO)	258	45024	196780
OH-MO	23 CINCINNATI (OH) -155 WARRENSBURG (MO)	272	48783	222356
OH-MO	23 CINCINNATI (OH) -157 WASHINGTON (MO)	319	46791	207542
OH-MO	30 DAYTON(BUS-OH) -77 KIRKWOOD (MO)	342	42115	214023
OH-MO	77 KIRKWOOD (MO) -150 TOLEDO (OH)	347	43438	188382
OH-MO	23 CINCINNATI (OH) -25 COLUMBIA(BUS-MO)	401	69221	339657
OH-MO	30 DAYTON(BUS-OH) -75 KANSAS CITY (MO)	634	105362	545880
OH-MO	23 CINCINNATI (OH) -70 JEFFERSON (MO)	679	109818	491867
OH-MO	24 CLEVELAND (OH) -77 KIRKWOOD (MO)	685	102773	445160
OH-MO	1 AKRON(BUS-OH) -144 ST. LOUIS (MO)	697	104933	470448
OH-MO	134 SANDUSKY (OH) -144 ST. LOUIS (MO)	824	108516	475424
OH-MO	45 ELYRIA (OH) -144 ST. LOUIS (MO)	946	132976	578687
OH-MO	23 CINCINNATI (OH) -77 KIRKWOOD (MO)	1765	242475	1080331
OH-MO	30 DAYTON(BUS-OH) -144 ST. LOUIS (MO)	1920	245341	1174772
OH-MO	144 ST. LOUIS (MO) -150 TOLEDO (OH)	3709	457372	1965852
OH-MO	24 CLEVELAND (OH) -144 ST. LOUIS (MO)	4021	590579	2561159
OH-MO	23 CINCINNATI (OH) -144 ST. LOUIS (MO)	8219	1157811	4923210
OH-NE	99 MCCOOK (NE) -150 TOLEDO (OH)	2	422	1856
OH-NE	24 CLEVELAND (OH) -99 MCCOOK (NE)	2	550	2413
OH-NE	57 HASTINGS (NE) -150 TOLEDO (OH)	2	449	1938
OH-NE	24 CLEVELAND (OH) -57 HASTINGS (NE)	2	529	2280

MWRRI
State of Indiana
Station to Station Origin-Destination Data

States	Station Pair	Riders	Revenue	Passenger Miles
OH-NE	23 CINCINNATI (OH) -57 HASTINGS (NE)	10	2123	9322
OH-NE	23 CINCINNATI (OH) -99 MCCOOK (NE)	12	2868	12793
OH-NE	87 LINCOLN (NE) -134 SANDUSKY (OH)	22	4314	18419
OH-NE	87 LINCOLN (NE) -150 TOLEDO (OH)	23	4271	18101
OH-NE	114 OMAHA (NE) -134 SANDUSKY (OH)	54	9805	41421
OH-NE	45 ELYRIA (OH) -114 OMAHA (NE)	83	15908	66976
OH-NE	24 CLEVELAND (OH) -87 LINCOLN (NE)	88	18434	78275
OH-NE	1 AKRON(BUS-OH) -114 OMAHA (NE)	111	22502	97102
OH-NE	23 CINCINNATI (OH) -87 LINCOLN (NE)	266	52189	225842
OH-NE	114 OMAHA (NE) -150 TOLEDO (OH)	301	52160	218497
OH-NE	24 CLEVELAND (OH) -114 OMAHA (NE)	465	92211	387606
OH-OH	134 SANDUSKY (OH) -165 YOUNGSTOWN(BUS-OH)	275	6184	35181
OH-OH	1 AKRON(BUS-OH) -134 SANDUSKY (OH)	312	6014	30615
OH-OH	15 CANTON(BUS-OH) -134 SANDUSKY (OH)	356	7906	43121
OH-OH	150 TOLEDO (OH) -154 WARREN(BUS-OH)	553	18579	89519
OH-OH	1 AKRON(BUS-OH) -45 ELYRIA (OH)	609	6133	38343
OH-OH	45 ELYRIA (OH) -165 YOUNGSTOWN(BUS-OH)	842	11227	78320
OH-OH	15 CANTON(BUS-OH) -45 ELYRIA (OH)	1184	15115	101782
OH-OH	150 TOLEDO (OH) -165 YOUNGSTOWN(BUS-OH)	1381	49894	241642
OH-OH	45 ELYRIA (OH) -134 SANDUSKY (OH)	1415	12640	49539
OH-OH	1 AKRON(BUS-OH) -150 TOLEDO (OH)	1687	55266	244620
OH-OH	15 CANTON(BUS-OH) -150 TOLEDO (OH)	1930	67775	324317
OH-OH	45 ELYRIA (OH) -150 TOLEDO (OH)	2085	44430	170935
OH-OH	134 SANDUSKY (OH) -150 TOLEDO (OH)	2259	27317	106155
OH-OH	27 COLUMBUS(BUS-OH) -134 SANDUSKY (OH)	2274	127760	757268
OH-OH	24 CLEVELAND (OH) -134 SANDUSKY (OH)	3054	48167	183235
OH-OH	30 DAYTON(BUS-OH) -150 TOLEDO (OH)	3185	357112	1694280
OH-OH	24 CLEVELAND (OH) -27 COLUMBUS(BUS-OH)	5803	419135	2280628
OH-OH	24 CLEVELAND (OH) -45 ELYRIA (OH)	7161	46192	179017
OH-OH	27 COLUMBUS(BUS-OH) -45 ELYRIA (OH)	9293	626865	3419686
OH-OH	24 CLEVELAND (OH) -150 TOLEDO (OH)	26507	776885	2836205
OH-WI	45 ELYRIA (OH) -147 STURGEON BAY(BUS-WI)	3	410	1590
OH-WI	45 ELYRIA (OH) -96 MARINETTE(BUS-WI)	5	782	3150
OH-WI	23 CINCINNATI (OH) -147 STURGEON BAY(BUS-WI)	6	828	3285
OH-WI	96 MARINETTE(BUS-WI) -134 SANDUSKY (OH)	8	1044	4211
OH-WI	134 SANDUSKY (OH) -147 STURGEON BAY(BUS-WI)	8	1081	4189
OH-WI	96 MARINETTE(BUS-WI) -150 TOLEDO (OH)	18	2388	9486
OH-WI	147 STURGEON BAY(BUS-WI) -150 TOLEDO (OH)	20	2498	9496
OH-WI	23 CINCINNATI (OH) -160 WAUSAU(BUS-WI)	21	2801	12168
OH-WI	134 SANDUSKY (OH) -159 WATERTOWN (WI)	30	3279	12955
OH-WI	134 SANDUSKY (OH) -151 TOMAH (WI)	31	4396	17452
OH-WI	45 ELYRIA (OH) -160 WAUSAU(BUS-WI)	32	4575	19396
OH-WI	134 SANDUSKY (OH) -164 WISCONSIN DELLS (WI)	32	4216	16681
OH-WI	45 ELYRIA (OH) -151 TOMAH (WI)	34	5033	19967
OH-WI	15 CANTON(BUS-OH) -164 WISCONSIN DELLS (WI)	35	5287	22232
OH-WI	125 PORTAGE (WI) -134 SANDUSKY (OH)	35	4469	17425
OH-WI	1 AKRON(BUS-OH) -159 WATERTOWN (WI)	36	4504	18630
OH-WI	45 ELYRIA (OH) -125 PORTAGE (WI)	37	5062	19744
OH-WI	159 WATERTOWN (WI) -165 YOUNGSTOWN(BUS-OH)	38	4868	20811
OH-WI	15 CANTON(BUS-OH) -159 WATERTOWN (WI)	39	5043	21399
OH-WI	134 SANDUSKY (OH) -160 WAUSAU(BUS-WI)	40	5391	22971
OH-WI	116 OSHKOSH (WI) -150 TOLEDO (OH)	42	4633	17399
OH-WI	113 OCONOMOWOC (WI) -165 YOUNGSTOWN(BUS-OH)	43	5416	23158
OH-WI	1 AKRON(BUS-OH) -113 OCONOMOWOC (WI)	44	5381	22242
OH-WI	154 WARREN(BUS-OH) -162 WEST BEND (WI)	47	5899	24670
OH-WI	15 CANTON(BUS-OH) -113 OCONOMOWOC (WI)	47	5894	25012
OH-WI	1 AKRON(BUS-OH) -164 WISCONSIN DELLS (WI)	49	7283	29961
OH-WI	134 SANDUSKY (OH) -146 STEVENS POINT(BUS-WI)	53	6948	28540
OH-WI	15 CANTON(BUS-OH) -125 PORTAGE (WI)	57	8467	35224
OH-WI	91 MADISON DANE AIRPORT -150 TOLEDO (OH)	59	6417	24605
OH-WI	148 STURTEVANT (WI) -154 WARREN(BUS-OH)	60	6480	28150
OH-WI	6 APPLETON (WI) -150 TOLEDO (OH)	61	7010	26192
OH-WI	125 PORTAGE (WI) -165 YOUNGSTOWN(BUS-OH)	61	9090	38068

MWRRI
State of Indiana
Station to Station Origin-Destination Data

States	Station Pair	Riders	Revenue	Passenger Miles
OH-WI	78 LA CROSSE (WI) -134 SANDUSKY (OH)	65	9686	38996
OH-WI	125 PORTAGE (WI) -150 TOLEDO (OH)	67	7875	30082
OH-WI	45 ELYRIA (OH) -78 LA CROSSE (WI)	72	11371	45712
OH-WI	1 AKRON(BUS-OH) -125 PORTAGE (WI)	72	10568	42969
OH-WI	45 ELYRIA (OH) -146 STEVENS POINT(BUS-WI)	77	10716	43889
OH-WI	1 AKRON(BUS-OH) -78 LA CROSSE (WI)	78	13131	54591
OH-WI	150 TOLEDO (OH) -151 TOMAH (WI)	85	11117	43410
OH-WI	30 DAYTON(BUS-OH) -164 WISCONSIN DELLS (WI)	96	11308	52599
OH-WI	134 SANDUSKY (OH) -136 SHEBOYGAN(BUS-WI)	97	9760	41665
OH-WI	134 SANDUSKY (OH) -162 WEST BEND (WI)	97	10254	40046
OH-WI	30 DAYTON(BUS-OH) -151 TOMAH (WI)	97	12543	57799
OH-WI	116 OSHKOSH (WI) -165 YOUNGSTOWN(BUS-OH)	106	14920	62042
OH-WI	92 MANITOWOC(BUS-WI) -134 SANDUSKY (OH)	107	11756	48993
OH-WI	113 OCONOMOWOC (WI) -150 TOLEDO (OH)	110	10438	40168
OH-WI	150 TOLEDO (OH) -159 WATERTOWN (WI)	114	11155	43074
OH-WI	47 FOND DU LAC (WI) -165 YOUNGSTOWN(BUS-OH)	136	18480	77397
OH-WI	150 TOLEDO (OH) -164 WISCONSIN DELLS (WI)	136	16395	63676
OH-WI	12 BROOKFIELD (WI) -154 WARREN(BUS-OH)	140	16929	71457
OH-WI	24 CLEVELAND (OH) -159 WATERTOWN (WI)	148	18203	71919
OH-WI	24 CLEVELAND (OH) -125 PORTAGE (WI)	153	21807	85147
OH-WI	24 CLEVELAND (OH) -151 TOMAH (WI)	154	24069	95516
OH-WI	24 CLEVELAND (OH) -164 WISCONSIN DELLS (WI)	154	22394	88587
OH-WI	45 ELYRIA (OH) -136 SHEBOYGAN(BUS-WI)	154	16927	71778
OH-WI	45 ELYRIA (OH) -92 MANITOWOC(BUS-WI)	158	18849	78161
OH-WI	30 DAYTON(BUS-OH) -116 OSHKOSH (WI)	162	17437	80104
OH-WI	45 ELYRIA (OH) -162 WEST BEND (WI)	163	18743	73219
OH-WI	15 CANTON(BUS-OH) -47 FOND DU LAC (WI)	166	22562	93799
OH-WI	1 AKRON(BUS-OH) -116 OSHKOSH (WI)	167	23114	93126
OH-WI	15 CANTON(BUS-OH) -116 OSHKOSH (WI)	169	23774	98155
OH-WI	162 WEST BEND (WI) -165 YOUNGSTOWN(BUS-OH)	172	22776	93107
OH-WI	12 BROOKFIELD (WI) -134 SANDUSKY (OH)	180	18034	70993
OH-WI	15 CANTON(BUS-OH) -162 WEST BEND (WI)	183	23228	97791
OH-WI	1 AKRON(BUS-OH) -47 FOND DU LAC (WI)	185	24751	100352
OH-WI	91 MADISON DANE AIRPORT -165 YOUNGSTOWN(BUS-OH)	186	26063	110064
OH-WI	30 DAYTON(BUS-OH) -125 PORTAGE (WI)	193	22356	102899
OH-WI	150 TOLEDO (OH) -160 WAUSAU(BUS-WI)	216	26820	113025
OH-WI	12 BROOKFIELD (WI) -165 YOUNGSTOWN(BUS-OH)	231	30219	120667
OH-WI	1 AKRON(BUS-OH) -162 WEST BEND (WI)	235	30449	119880
OH-WI	24 CLEVELAND (OH) -146 STEVENS POINT(BUS-WI)	236	34506	141180
OH-WI	15 CANTON(BUS-OH) -91 MADISON DANE AIRPORT	239	33275	139537
OH-WI	1 AKRON(BUS-OH) -148 STURTEVANT (WI)	243	26425	110339
OH-WI	148 STURTEVANT (WI) -165 YOUNGSTOWN(BUS-OH)	252	28998	121751
OH-WI	30 DAYTON(BUS-OH) -159 WATERTOWN (WI)	252	24171	116151
OH-WI	1 AKRON(BUS-OH) -91 MADISON DANE AIRPORT	270	37113	151939
OH-WI	30 DAYTON(BUS-OH) -113 OCONOMOWOC (WI)	279	25852	124749
OH-WI	15 CANTON(BUS-OH) -148 STURTEVANT (WI)	289	33857	137649
OH-WI	102 MILWAUKEE (WI) -154 WARREN(BUS-OH)	316	36168	156510
OH-WI	12 BROOKFIELD (WI) -15 CANTON(BUS-OH)	322	43451	165957
OH-WI	23 CINCINNATI (OH) -146 STEVENS POINT(BUS-WI)	329	43795	183781
OH-WI	1 AKRON(BUS-OH) -12 BROOKFIELD (WI)	335	43302	164626
OH-WI	6 APPLETON (WI) -15 CANTON(BUS-OH)	336	49163	201558
OH-WI	134 SANDUSKY (OH) -148 STURTEVANT (WI)	337	29622	119938
OH-WI	12 BROOKFIELD (WI) -45 ELYRIA (OH)	346	37673	148251
OH-WI	1 AKRON(BUS-OH) -6 APPLETON (WI)	347	49868	199639
OH-WI	45 ELYRIA (OH) -148 STURTEVANT (WI)	368	35635	143859
OH-WI	23 CINCINNATI (OH) -159 WATERTOWN (WI)	378	41673	169248
OH-WI	78 LA CROSSE (WI) -150 TOLEDO (OH)	384	53675	213005
OH-WI	24 CLEVELAND (OH) -78 LA CROSSE (WI)	396	65075	261551
OH-WI	24 CLEVELAND (OH) -92 MANITOWOC(BUS-WI)	396	46995	205446
OH-WI	146 STEVENS POINT(BUS-WI) -150 TOLEDO (OH)	422	55308	206903
OH-WI	92 MANITOWOC(BUS-WI) -150 TOLEDO (OH)	471	46443	193855
OH-WI	24 CLEVELAND (OH) -136 SHEBOYGAN(BUS-WI)	479	55513	234672
OH-WI	102 MILWAUKEE (WI) -165 YOUNGSTOWN(BUS-OH)	479	58727	243306

MWRRI
State of Indiana
Station to Station Origin-Destination Data

States	Station Pair	Riders	Revenue	Passenger Miles
OH-WI	102 MILWAUKEE (WI) -134 SANDUSKY (OH)	482	45241	183114
OH-WI	1 AKRON(BUS-OH) -102 MILWAUKEE (WI)	483	54495	231043
OH-WI	30 DAYTON(BUS-OH) -47 FOND DU LAC (WI)	518	53158	247453
OH-WI	136 SHEBOYGAN(BUS-WI) -150 TOLEDO (OH)	524	50426	200663
OH-WI	24 CLEVELAND (OH) -162 WEST BEND (WI)	593	71776	280722
OH-WI	15 CANTON(BUS-OH) -102 MILWAUKEE (WI)	615	76742	307959
OH-WI	150 TOLEDO (OH) -162 WEST BEND (WI)	652	62687	238790
OH-WI	30 DAYTON(BUS-OH) -56 GREEN BAY (WI)	688	83923	373343
OH-WI	148 STURTEVANT (WI) -150 TOLEDO (OH)	716	55996	221117
OH-WI	30 DAYTON(BUS-OH) -91 MADISON DANE AIRPORT	754	80359	376424
OH-WI	30 DAYTON(BUS-OH) -162 WEST BEND (WI)	869	81564	389300
OH-WI	45 ELYRIA (OH) -102 MILWAUKEE (WI)	900	92516	373427
OH-WI	47 FOND DU LAC (WI) -150 TOLEDO (OH)	920	96485	364224
OH-WI	6 APPLETON (WI) -30 DAYTON(BUS-OH)	984	111347	504918
OH-WI	12 BROOKFIELD (WI) -150 TOLEDO (OH)	1203	108799	417560
OH-WI	24 CLEVELAND (OH) -148 STURTEVANT (WI)	1327	136840	552089
OH-WI	12 BROOKFIELD (WI) -30 DAYTON(BUS-OH)	1483	148293	636318
OH-WI	12 BROOKFIELD (WI) -24 CLEVELAND (OH)	1487	171409	675101
OH-WI	30 DAYTON(BUS-OH) -148 STURTEVANT (WI)	1525	127150	596090
OH-WI	23 CINCINNATI (OH) -136 SHEBOYGAN(BUS-WI)	1860	205662	840898
OH-WI	23 CINCINNATI (OH) -162 WEST BEND (WI)	2385	284223	1037325
OH-WI	23 CINCINNATI (OH) -92 MANITOWOC(BUS-WI)	2438	283485	1172808
OH-WI	23 CINCINNATI (OH) -148 STURTEVANT (WI)	2759	249405	1042795
OH-WI	30 DAYTON(BUS-OH) -102 MILWAUKEE (WI)	3205	294611	1330222
OH-WI	102 MILWAUKEE (WI) -150 TOLEDO (OH)	3340	281238	1112083
OH-WI	12 BROOKFIELD (WI) -23 CINCINNATI (OH)	6155	707900	2560567
OH-WI	24 CLEVELAND (OH) -102 MILWAUKEE (WI)	6513	710370	2865693
OH-WI	23 CINCINNATI (OH) -102 MILWAUKEE (WI)	14887	1577612	5984507
WI-IA	14 BURLINGTON (IA) -151 TOMAH (WI)	2	285	1251
WI-IA	125 PORTAGE (WI) -161 WEBSTER CITY(BUS-IA)	3	392	1749
WI-IA	14 BURLINGTON (IA) -164 WISCONSIN DELLS (WI)	3	354	1563
WI-IA	28 CRESTON (IA) -136 SHEBOYGAN(BUS-WI)	3	418	2111
WI-IA	48 FORT MADISON (IA) -159 WATERTOWN (WI)	3	338	1547
WI-IA	159 WATERTOWN (WI) -161 WEBSTER CITY(BUS-IA)	4	458	2107
WI-IA	49 FT. DODGE(BUS-IA) -159 WATERTOWN (WI)	4	476	2228
WI-IA	113 OCONOMOWOC (WI) -161 WEBSTER CITY(BUS-IA)	4	467	2154
WI-IA	48 FORT MADISON (IA) -164 WISCONSIN DELLS (WI)	4	480	2141
WI-IA	49 FT. DODGE(BUS-IA) -113 OCONOMOWOC (WI)	4	485	2279
WI-IA	14 BURLINGTON (IA) -159 WATERTOWN (WI)	4	383	1733
WI-IA	28 CRESTON (IA) -162 WEST BEND (WI)	5	606	2866
WI-IA	48 FORT MADISON (IA) -151 TOMAH (WI)	5	625	2772
WI-IA	12 BROOKFIELD (WI) -28 CRESTON (IA)	5	647	3102
WI-IA	47 FOND DU LAC (WI) -49 FT. DODGE(BUS-IA)	5	690	3155
WI-IA	115 OSCEOLA (IA) -162 WEST BEND (WI)	7	887	4182
WI-IA	12 BROOKFIELD (WI) -49 FT. DODGE(BUS-IA)	8	899	4241
WI-IA	28 CRESTON (IA) -148 STURTEVANT (WI)	8	921	4580
WI-IA	111 NEWTON (IA) -147 STURGEON BAY(BUS-WI)	8	1102	4491
WI-IA	48 FORT MADISON (IA) -125 PORTAGE (WI)	9	1038	4577
WI-IA	96 MARINETTE(BUS-WI) -111 NEWTON (IA)	10	1401	5925
WI-IA	28 CRESTON (IA) -92 MANITOWOC(BUS-WI)	11	1358	7020
WI-IA	92 MANITOWOC(BUS-WI) -115 OSCEOLA (IA)	12	1503	7777
WI-IA	104 MT. PLEASANT (IA) -147 STURGEON BAY(BUS-WI)	12	1602	7104
WI-IA	49 FT. DODGE(BUS-IA) -148 STURTEVANT (WI)	12	1277	6270
WI-IA	115 OSCEOLA (IA) -136 SHEBOYGAN(BUS-WI)	12	1494	7550
WI-IA	48 FORT MADISON (IA) -96 MARINETTE(BUS-WI)	13	1621	7311
WI-IA	78 LA CROSSE (WI) -104 MT. PLEASANT (IA)	13	1875	8508
WI-IA	161 WEBSTER CITY(BUS-IA) -162 WEST BEND (WI)	13	1579	7222
WI-IA	48 FORT MADISON (IA) -147 STURGEON BAY(BUS-WI)	13	1672	7279
WI-IA	47 FOND DU LAC (WI) -161 WEBSTER CITY(BUS-IA)	13	1713	7692
WI-IA	12 BROOKFIELD (WI) -161 WEBSTER CITY(BUS-IA)	15	1654	7665
WI-IA	116 OSHKOSH (WI) -161 WEBSTER CITY(BUS-IA)	15	2015	8962
WI-IA	117 OTTUMWA (IA) -162 WEST BEND (WI)	19	2046	9547
WI-IA	48 FORT MADISON (IA) -162 WEST BEND (WI)	19	1817	8239

MWRRI
State of Indiana
Station to Station Origin-Destination Data

States	Station Pair	Riders	Revenue	Passenger Miles
WI-IA	14 BURLINGTON (IA) -56 GREEN BAY (WI)	20	2271	9565
WI-IA	3 AMES(BUS-IA) -113 OCONOMOWOC (WI)	20	2313	10122
WI-IA	148 STURTEVANT (WI) -161 WEBSTER CITY(BUS-IA)	21	2098	10102
WI-IA	91 MADISON DANE AIRPORT -161 WEBSTER CITY(BUS-IA)	21	2746	12411
WI-IA	3 AMES(BUS-IA) -159 WATERTOWN (WI)	21	2484	10861
WI-IA	48 FORT MADISON (IA) -78 LA CROSSE (WI)	22	3090	13803
WI-IA	96 MARINETTE(BUS-WI) -104 MT. PLEASANT (IA)	23	3024	13863
WI-IA	96 MARINETTE(BUS-WI) -117 OTTUMWA (IA)	23	3266	15071
WI-IA	49 FT. DODGE(BUS-IA) -102 MILWAUKEE (WI)	23	2548	12383
WI-IA	48 FORT MADISON (IA) -113 OCONOMOWOC (WI)	24	2260	10355
WI-IA	3 AMES(BUS-IA) -164 WISCONSIN DELLS (WI)	24	3376	14552
WI-IA	117 OTTUMWA (IA) -147 STURGEON BAY(BUS-WI)	25	3426	15328
WI-IA	14 BURLINGTON (IA) -147 STURGEON BAY(BUS-WI)	26	3210	13970
WI-IA	28 CRESTON (IA) -102 MILWAUKEE (WI)	28	3381	16648
WI-IA	48 FORT MADISON (IA) -148 STURTEVANT (WI)	30	2304	11150
WI-IA	111 NEWTON (IA) -160 WAUSAU(BUS-WI)	30	3882	17354
WI-IA	111 NEWTON (IA) -162 WEST BEND (WI)	30	3045	12673
WI-IA	104 MT. PLEASANT (IA) -136 SHEBOYGAN(BUS-WI)	31	2953	14940
WI-IA	104 MT. PLEASANT (IA) -113 OCONOMOWOC (WI)	31	3093	14473
WI-IA	48 FORT MADISON (IA) -146 STEVENS POINT(BUS-WI)	34	4112	19011
WI-IA	14 BURLINGTON (IA) -78 LA CROSSE (WI)	35	4854	21668
WI-IA	115 OSCEOLA (IA) -148 STURTEVANT (WI)	35	3754	18645
WI-IA	14 BURLINGTON (IA) -96 MARINETTE(BUS-WI)	35	4537	20462
WI-IA	18 CEDAR FALLS (BUS-IA) -159 WATERTOWN (WI)	35	3278	15670
WI-IA	48 FORT MADISON (IA) -92 MANITOWOC(BUS-WI)	36	3353	17216
WI-IA	111 NEWTON (IA) -146 STEVENS POINT(BUS-WI)	36	4628	19990
WI-IA	18 CEDAR FALLS (BUS-IA) -113 OCONOMOWOC (WI)	36	3251	15607
WI-IA	14 BURLINGTON (IA) -136 SHEBOYGAN(BUS-WI)	37	3317	16492
WI-IA	12 BROOKFIELD (WI) -117 OTTUMWA (IA)	38	3940	18674
WI-IA	18 CEDAR FALLS (BUS-IA) -164 WISCONSIN DELLS (WI)	39	4457	20621
WI-IA	48 FORT MADISON (IA) -136 SHEBOYGAN(BUS-WI)	39	3533	17572
WI-IA	48 FORT MADISON (IA) -160 WAUSAU(BUS-WI)	43	5292	25272
WI-IA	117 OTTUMWA (IA) -136 SHEBOYGAN(BUS-WI)	43	4445	22474
WI-IA	104 MT. PLEASANT (IA) -162 WEST BEND (WI)	43	4327	20041
WI-IA	102 MILWAUKEE (WI) -161 WEBSTER CITY(BUS-IA)	44	4672	22292
WI-IA	12 BROOKFIELD (WI) -48 FORT MADISON (IA)	46	4132	19043
WI-IA	12 BROOKFIELD (WI) -115 OSCEOLA (IA)	48	5722	27342
WI-IA	3 AMES(BUS-IA) -125 PORTAGE (WI)	49	6611	28179
WI-IA	131 ROCK ISLAND (IA) -146 STEVENS POINT(BUS-WI)	49	4604	20115
WI-IA	67 IOWA CITY (IA) -146 STEVENS POINT(BUS-WI)	51	5465	23755
WI-IA	12 BROOKFIELD (WI) -104 MT. PLEASANT (IA)	51	4829	22744
WI-IA	92 MANITOWOC(BUS-WI) -111 NEWTON (IA)	52	5541	24415
WI-IA	117 OTTUMWA (IA) -148 STURTEVANT (WI)	52	4743	23498
WI-IA	111 NEWTON (IA) -136 SHEBOYGAN(BUS-WI)	57	5845	25277
WI-IA	47 FOND DU LAC (WI) -48 FORT MADISON (IA)	57	5963	26462
WI-IA	18 CEDAR FALLS (BUS-IA) -151 TOMAH (WI)	57	7210	33056
WI-IA	92 MANITOWOC(BUS-WI) -131 ROCK ISLAND (IA)	59	3926	19572
WI-IA	104 MT. PLEASANT (IA) -148 STURTEVANT (WI)	61	4983	24641
WI-IA	3 AMES(BUS-IA) -162 WEST BEND (WI)	62	7036	30519
WI-IA	131 ROCK ISLAND (IA) -136 SHEBOYGAN(BUS-WI)	63	3963	18816
WI-IA	104 MT. PLEASANT (IA) -146 STEVENS POINT(BUS-WI)	63	7889	37070
WI-IA	18 CEDAR FALLS (BUS-IA) -78 LA CROSSE (WI)	65	8716	40160
WI-IA	131 ROCK ISLAND (IA) -160 WAUSAU(BUS-WI)	66	6366	29106
WI-IA	14 BURLINGTON (IA) -113 OCONOMOWOC (WI)	68	6368	29180
WI-IA	104 MT. PLEASANT (IA) -160 WAUSAU(BUS-WI)	68	8689	42093
WI-IA	18 CEDAR FALLS (BUS-IA) -125 PORTAGE (WI)	71	7957	36414
WI-IA	92 MANITOWOC(BUS-WI) -104 MT. PLEASANT (IA)	72	6971	36321
WI-IA	14 BURLINGTON (IA) -148 STURTEVANT (WI)	75	5707	27598
WI-IA	117 OTTUMWA (IA) -146 STEVENS POINT(BUS-WI)	77	10245	48383
WI-IA	48 FORT MADISON (IA) -91 MADISON DANE AIRPORT	79	8596	38460
WI-IA	48 FORT MADISON (IA) -116 OSHKOSH (WI)	82	8999	39483
WI-IA	67 IOWA CITY (IA) -78 LA CROSSE (WI)	83	10392	43789
WI-IA	34 DES MOINES (IA) -159 WATERTOWN (WI)	85	9598	40296

MWRRI
State of Indiana
Station to Station Origin-Destination Data

States	Station Pair	Riders	Revenue	Passenger Miles
WI-IA	18 CEDAR FALLS (BUS-IA) -162 WEST BEND (WI)	85	7686	36480
WI-IA	6 APPLETON (WI) -48 FORT MADISON (IA)	85	9773	42402
WI-IA	47 FOND DU LAC (WI) -67 IOWA CITY (IA)	86	7788	31804
WI-IA	12 BROOKFIELD (WI) -111 NEWTON (IA)	86	8326	35043
WI-IA	12 BROOKFIELD (WI) -14 BURLINGTON (IA)	89	7916	34737
WI-IA	67 IOWA CITY (IA) -125 PORTAGE (WI)	91	9428	38625
WI-IA	48 FORT MADISON (IA) -102 MILWAUKEE (WI)	91	7633	36506
WI-IA	92 MANITOWOC(BUS-WI) -117 OTTUMWA (IA)	91	9743	50617
WI-IA	102 MILWAUKEE (WI) -115 OSCEOLA (IA)	92	10328	50786
WI-IA	34 DES MOINES (IA) -113 OCONOMOWOC (WI)	92	10101	42394
WI-IA	3 AMES(BUS-IA) -47 FOND DU LAC (WI)	93	11435	48833
WI-IA	6 APPLETON (WI) -18 CEDAR FALLS (BUS-IA)	93	10248	46170
WI-IA	102 MILWAUKEE (WI) -117 OTTUMWA (IA)	94	9155	44838
WI-IA	14 BURLINGTON (IA) -162 WEST BEND (WI)	95	9011	40104
WI-IA	67 IOWA CITY (IA) -92 MANITOWOC(BUS-WI)	96	7651	37119
WI-IA	102 MILWAUKEE (WI) -104 MT. PLEASANT (IA)	97	8539	41694
WI-IA	117 OTTUMWA (IA) -160 WAUSAU(BUS-WI)	107	14635	71088
WI-IA	3 AMES(BUS-IA) -12 BROOKFIELD (WI)	108	12252	51427
WI-IA	47 FOND DU LAC (WI) -104 MT. PLEASANT (IA)	109	11792	53438
WI-IA	19 CEDAR RAPIDS(BUS-IA) -159 WATERTOWN (WI)	116	10767	44219
WI-IA	67 IOWA CITY (IA) -136 SHEBOYGAN(BUS-WI)	119	9153	42574
WI-IA	3 AMES(BUS-IA) -116 OSHKOSH (WI)	120	15298	64777
WI-IA	14 BURLINGTON (IA) -146 STEVENS POINT(BUS-WI)	120	14913	66317
WI-IA	18 CEDAR FALLS (BUS-IA) -47 FOND DU LAC (WI)	120	12796	54901
WI-IA	3 AMES(BUS-IA) -91 MADISON DANE AIRPORT	125	15881	68395
WI-IA	67 IOWA CITY (IA) -160 WAUSAU(BUS-WI)	130	14252	64499
WI-IA	3 AMES(BUS-IA) -6 APPLETON (WI)	131	17417	73128
WI-IA	19 CEDAR RAPIDS(BUS-IA) -164 WISCONSIN DELLS (WI)	134	15105	62704
WI-IA	19 CEDAR RAPIDS(BUS-IA) -113 OCONOMOWOC (WI)	134	12029	49282
WI-IA	14 BURLINGTON (IA) -92 MANITOWOC(BUS-WI)	136	13096	64786
WI-IA	18 CEDAR FALLS (BUS-IA) -91 MADISON DANE AIRPORT	137	14797	65909
WI-IA	111 NEWTON (IA) -148 STURTEVANT (WI)	139	11720	51157
WI-IA	34 DES MOINES (IA) -125 PORTAGE (WI)	142	18806	77328
WI-IA	18 CEDAR FALLS (BUS-IA) -56 GREEN BAY (WI)	144	17039	75295
WI-IA	131 ROCK ISLAND (IA) -159 WATERTOWN (WI)	150	11282	44644
WI-IA	131 ROCK ISLAND (IA) -164 WISCONSIN DELLS (WI)	155	14795	59742
WI-IA	12 BROOKFIELD (WI) -18 CEDAR FALLS (BUS-IA)	159	14642	65297
WI-IA	14 BURLINGTON (IA) -160 WAUSAU(BUS-WI)	161	20394	94745
WI-IA	14 BURLINGTON (IA) -47 FOND DU LAC (WI)	167	17448	77430
WI-IA	18 CEDAR FALLS (BUS-IA) -116 OSHKOSH (WI)	170	18458	80842
WI-IA	3 AMES(BUS-IA) -148 STURTEVANT (WI)	171	16985	74953
WI-IA	14 BURLINGTON (IA) -102 MILWAUKEE (WI)	172	14104	64968
WI-IA	19 CEDAR RAPIDS(BUS-IA) -151 TOMAH (WI)	176	21746	90649
WI-IA	113 OCONOMOWOC (WI) -131 ROCK ISLAND (IA)	179	12733	50671
WI-IA	6 APPLETON (WI) -14 BURLINGTON (IA)	185	21190	91942
WI-IA	67 IOWA CITY (IA) -91 MADISON DANE AIRPORT	220	20771	85996
WI-IA	19 CEDAR RAPIDS(BUS-IA) -78 LA CROSSE (WI)	224	28696	124642
WI-IA	67 IOWA CITY (IA) -116 OSHKOSH (WI)	231	22057	89229
WI-IA	14 BURLINGTON (IA) -91 MADISON DANE AIRPORT	235	25323	113248
WI-IA	102 MILWAUKEE (WI) -111 NEWTON (IA)	244	22039	95704
WI-IA	19 CEDAR RAPIDS(BUS-IA) -125 PORTAGE (WI)	244	27046	110495
WI-IA	18 CEDAR FALLS (BUS-IA) -148 STURTEVANT (WI)	254	18981	94595
WI-IA	131 ROCK ISLAND (IA) -151 TOMAH (WI)	266	28124	114274
WI-IA	14 BURLINGTON (IA) -116 OSHKOSH (WI)	271	29573	129725
WI-IA	19 CEDAR RAPIDS(BUS-IA) -162 WEST BEND (WI)	273	25123	100476
WI-IA	34 DES MOINES (IA) -47 FOND DU LAC (WI)	285	34047	139721
WI-IA	3 AMES(BUS-IA) -102 MILWAUKEE (WI)	309	32879	142722
WI-IA	34 DES MOINES (IA) -116 OSHKOSH (WI)	355	44278	180363
WI-IA	34 DES MOINES (IA) -148 STURTEVANT (WI)	356	33756	144018
WI-IA	34 DES MOINES (IA) -162 WEST BEND (WI)	363	41598	167153
WI-IA	125 PORTAGE (WI) -131 ROCK ISLAND (IA)	366	33950	134562
WI-IA	78 LA CROSSE (WI) -131 ROCK ISLAND (IA)	367	42907	173456
WI-IA	19 CEDAR RAPIDS(BUS-IA) -47 FOND DU LAC (WI)	375	36769	149414

MWRRI
State of Indiana
Station to Station Origin-Destination Data

States	Station Pair	Riders	Revenue	Passenger Miles
WI-IA	6 APPLETON (WI) -34 DES MOINES (IA)	382	49662	200798
WI-IA	67 IOWA CITY (IA) -148 STURTEVANT (WI)	404	27031	114460
WI-IA	131 ROCK ISLAND (IA) -162 WEST BEND (WI)	456	33229	129451
WI-IA	12 BROOKFIELD (WI) -19 CEDAR RAPIDS(BUS-IA)	459	39387	160353
WI-IA	34 DES MOINES (IA) -91 MADISON DANE AIRPORT	465	57414	238045
WI-IA	18 CEDAR FALLS (BUS-IA) -102 MILWAUKEE (WI)	477	40501	188735
WI-IA	12 BROOKFIELD (WI) -34 DES MOINES (IA)	511	58017	225891
WI-IA	19 CEDAR RAPIDS(BUS-IA) -91 MADISON DANE AIRPORT	524	54046	219461
WI-IA	19 CEDAR RAPIDS(BUS-IA) -116 OSHKOSH (WI)	533	54425	221024
WI-IA	6 APPLETON (WI) -19 CEDAR RAPIDS(BUS-IA)	577	65910	250040
WI-IA	47 FOND DU LAC (WI) -131 ROCK ISLAND (IA)	591	47469	185574
WI-IA	19 CEDAR RAPIDS(BUS-IA) -56 GREEN BAY (WI)	606	72717	280764
WI-IA	34 DES MOINES (IA) -102 MILWAUKEE (WI)	655	64776	280160
WI-IA	12 BROOKFIELD (WI) -131 ROCK ISLAND (IA)	748	50224	198092
WI-IA	91 MADISON DANE AIRPORT -131 ROCK ISLAND (IA)	798	66674	267371
WI-IA	19 CEDAR RAPIDS(BUS-IA) -148 STURTEVANT (WI)	800	56142	248948
WI-IA	6 APPLETON (WI) -131 ROCK ISLAND (IA)	803	76361	280370
WI-IA	116 OSHKOSH (WI) -131 ROCK ISLAND (IA)	938	79528	310631
WI-IA	56 GREEN BAY (WI) -131 ROCK ISLAND (IA)	1018	102573	385941
WI-IA	67 IOWA CITY (IA) -102 MILWAUKEE (WI)	1153	80590	353903
WI-IA	131 ROCK ISLAND (IA) -148 STURTEVANT (WI)	1235	65025	280326
WI-IA	19 CEDAR RAPIDS(BUS-IA) -102 MILWAUKEE (WI)	1498	117074	501777
WI-IA	102 MILWAUKEE (WI) -131 ROCK ISLAND (IA)	2512	150131	630592
WI-IL	118 PADUCAH(BUS-IL) -159 WATERTOWN (WI)	2	285	1247
WI-IL	16 CARBONDALE (IL) -147 STURGEON BAY(BUS-WI)	2	337	1319
WI-IL	118 PADUCAH(BUS-IL) -164 WISCONSIN DELLS (WI)	2	341	1467
WI-IL	76 KEWANEE (IL) -147 STURGEON BAY(BUS-WI)	3	279	1189
WI-IL	113 OCONOMOWOC (WI) -118 PADUCAH(BUS-IL)	3	287	1253
WI-IL	90 MACOMB (IL) -147 STURGEON BAY(BUS-WI)	3	335	1457
WI-IL	127 QUINCY (IL) -147 STURGEON BAY(BUS-WI)	3	397	1749
WI-IL	41 DWIGHT (IL) -96 MARINETTE(BUS-WI)	3	262	1068
WI-IL	38 DU QUOIN (IL) -147 STURGEON BAY(BUS-WI)	3	418	1632
WI-IL	20 CENTRALIA (IL) -96 MARINETTE(BUS-WI)	3	414	1682
WI-IL	41 DWIGHT (IL) -147 STURGEON BAY(BUS-WI)	3	263	1001
WI-IL	20 CENTRALIA (IL) -147 STURGEON BAY(BUS-WI)	3	419	1631
WI-IL	97 MARION(BUS-IL) -159 WATERTOWN (WI)	3	380	1549
WI-IL	98 MATTOON (IL) -147 STURGEON BAY(BUS-WI)	3	358	1379
WI-IL	86 LINCOLN (IL) -147 STURGEON BAY(BUS-WI)	3	335	1354
WI-IL	44 EFFINGHAM (IL) -147 STURGEON BAY(BUS-WI)	4	395	1528
WI-IL	16 CARBONDALE (IL) -151 TOMAH (WI)	4	534	2136
WI-IL	147 STURGEON BAY(BUS-WI) -153 UPPER ALTON (IL)	4	481	2022
WI-IL	16 CARBONDALE (IL) -96 MARINETTE(BUS-WI)	5	644	2615
WI-IL	76 KEWANEE (IL) -96 MARINETTE(BUS-WI)	5	531	2361
WI-IL	118 PADUCAH(BUS-IL) -125 PORTAGE (WI)	5	647	2755
WI-IL	98 MATTOON (IL) -159 WATERTOWN (WI)	5	399	1574
WI-IL	96 MARINETTE(BUS-WI) -127 QUINCY (IL)	5	749	3409
WI-IL	96 MARINETTE(BUS-WI) -100 MENDOTA (IL)	6	457	1928
WI-IL	16 CARBONDALE (IL) -159 WATERTOWN (WI)	6	617	2460
WI-IL	38 DU QUOIN (IL) -96 MARINETTE(BUS-WI)	6	799	3245
WI-IL	100 MENDOTA (IL) -147 STURGEON BAY(BUS-WI)	6	475	1878
WI-IL	120 PLANO (IL) -147 STURGEON BAY(BUS-WI)	6	443	1712
WI-IL	97 MARION(BUS-IL) -151 TOMAH (WI)	6	888	3612
WI-IL	47 FOND DU LAC (WI) -118 PADUCAH(BUS-IL)	6	774	3303
WI-IL	118 PADUCAH(BUS-IL) -162 WEST BEND (WI)	6	725	3142
WI-IL	96 MARINETTE(BUS-WI) -98 MATTOON (IL)	6	690	2795
WI-IL	86 LINCOLN (IL) -96 MARINETTE(BUS-WI)	6	639	2713
WI-IL	78 LA CROSSE (WI) -97 MARION(BUS-IL)	6	987	4062
WI-IL	122 PONTIAC (IL) -147 STURGEON BAY(BUS-WI)	7	546	2136
WI-IL	97 MARION(BUS-IL) -164 WISCONSIN DELLS (WI)	7	891	3621
WI-IL	16 CARBONDALE (IL) -78 LA CROSSE (WI)	7	1016	4119
WI-IL	16 CARBONDALE (IL) -125 PORTAGE (WI)	7	913	3592
WI-IL	90 MACOMB (IL) -96 MARINETTE(BUS-WI)	7	939	4232
WI-IL	96 MARINETTE(BUS-WI) -153 UPPER ALTON (IL)	8	907	3970

MWRRI
State of Indiana
Station to Station Origin-Destination Data

States	Station Pair	Riders	Revenue	Passenger Miles
WI-IL	17 CARLINVILLE (IL) -147 STURGEON BAY(BUS-WI)	8	827	3469
WI-IL	51 GALESBURG (IL) -147 STURGEON BAY(BUS-WI)	8	913	3928
WI-IL	12 BROOKFIELD (WI) -118 PADUCAH(BUS-IL)	8	902	3953
WI-IL	126 PRINCETON (IL) -147 STURGEON BAY(BUS-WI)	9	758	3044
WI-IL	96 MARINETTE(BUS-WI) -122 PONTIAC (IL)	9	792	3301
WI-IL	86 LINCOLN (IL) -159 WATERTOWN (WI)	9	634	2675
WI-IL	76 KEWANEE (IL) -164 WISCONSIN DELLS (WI)	9	979	4293
WI-IL	76 KEWANEE (IL) -159 WATERTOWN (WI)	9	774	3475
WI-IL	6 APPLETON (WI) -118 PADUCAH(BUS-IL)	10	1283	5384
WI-IL	44 EFFINGHAM (IL) -96 MARINETTE(BUS-WI)	10	1132	4592
WI-IL	76 KEWANEE (IL) -151 TOMAH (WI)	10	1146	4998
WI-IL	21 CHAMPAIGN-URBANA (IL) -159 WATERTOWN (WI)	10	679	2653
WI-IL	17 CARLINVILLE (IL) -96 MARINETTE(BUS-WI)	10	1160	5080
WI-IL	76 KEWANEE (IL) -125 PORTAGE (WI)	10	1070	4624
WI-IL	91 MADISON DANE AIRPORT -118 PADUCAH(BUS-IL)	11	1353	5823
WI-IL	98 MATTOON (IL) -113 OCONOMOWOC (WI)	11	795	3123
WI-IL	96 MARINETTE(BUS-WI) -120 PLANO (IL)	11	863	3582
WI-IL	97 MARION(BUS-IL) -113 OCONOMOWOC (WI)	12	1260	5129
WI-IL	51 GALESBURG (IL) -96 MARINETTE(BUS-WI)	12	1435	6417
WI-IL	116 OSHKOSH (WI) -118 PADUCAH(BUS-IL)	12	1580	6684
WI-IL	97 MARION(BUS-IL) -125 PORTAGE (WI)	12	1621	6497
WI-IL	90 MACOMB (IL) -113 OCONOMOWOC (WI)	12	1164	5331
WI-IL	74 KANKAKEE (IL) -147 STURGEON BAY(BUS-WI)	13	993	3716
WI-IL	16 CARBONDALE (IL) -164 WISCONSIN DELLS (WI)	13	1725	6878
WI-IL	21 CHAMPAIGN-URBANA (IL) -147 STURGEON BAY(BUS-WI)	14	1284	4893
WI-IL	96 MARINETTE(BUS-WI) -126 PRINCETON (IL)	14	1206	5139
WI-IL	69 JACKSONVILLE(BUS-IL) -159 WATERTOWN (WI)	14	1046	4899
WI-IL	86 LINCOLN (IL) -164 WISCONSIN DELLS (WI)	14	1307	5435
WI-IL	13 BTN-NORMAL (IL) -147 STURGEON BAY(BUS-WI)	15	1313	5179
WI-IL	38 DU QUOIN (IL) -136 SHEBOYGAN(BUS-WI)	15	1427	6160
WI-IL	17 CARLINVILLE (IL) -164 WISCONSIN DELLS (WI)	15	1519	6554
WI-IL	118 PADUCAH(BUS-IL) -148 STURTEVANT (WI)	15	1498	6804
WI-IL	76 KEWANEE (IL) -113 OCONOMOWOC (WI)	16	1379	5719
WI-IL	90 MACOMB (IL) -92 MANITOWOC(BUS-WI)	16	1519	7801
WI-IL	69 JACKSONVILLE(BUS-IL) -113 OCONOMOWOC (WI)	17	1225	5764
WI-IL	122 PONTIAC (IL) -159 WATERTOWN (WI)	17	946	3856
WI-IL	38 DU QUOIN (IL) -146 STEVENS POINT(BUS-WI)	17	2223	9202
WI-IL	51 GALESBURG (IL) -159 WATERTOWN (WI)	18	1573	7118
WI-IL	17 CARLINVILLE (IL) -151 TOMAH (WI)	18	2095	8999
WI-IL	120 PLANO (IL) -159 WATERTOWN (WI)	19	849	3427
WI-IL	16 CARBONDALE (IL) -160 WAUSAU(BUS-WI)	19	2580	11059
WI-IL	38 DU QUOIN (IL) -162 WEST BEND (WI)	19	1951	7685
WI-IL	29 DANVILLE(BUS-IL) -159 WATERTOWN (WI)	19	1456	5664
WI-IL	69 JACKSONVILLE(BUS-IL) -164 WISCONSIN DELLS (WI)	19	1898	8591
WI-IL	20 CENTRALIA (IL) -113 OCONOMOWOC (WI)	20	1840	7303
WI-IL	139 SPRINGFIELD (IL) -147 STURGEON BAY(BUS-WI)	21	2372	8796
WI-IL	38 DU QUOIN (IL) -92 MANITOWOC(BUS-WI)	21	2131	9557
WI-IL	76 KEWANEE (IL) -92 MANITOWOC(BUS-WI)	22	1703	8782
WI-IL	128 RANTOUL (IL) -147 STURGEON BAY(BUS-WI)	22	2143	7558
WI-IL	38 DU QUOIN (IL) -160 WAUSAU(BUS-WI)	22	2900	12459
WI-IL	90 MACOMB (IL) -125 PORTAGE (WI)	22	2594	11435
WI-IL	21 CHAMPAIGN-URBANA (IL) -96 MARINETTE(BUS-WI)	22	2171	8767
WI-IL	127 QUINCY (IL) -151 TOMAH (WI)	22	3150	14106
WI-IL	29 DANVILLE(BUS-IL) -113 OCONOMOWOC (WI)	22	1608	6290
WI-IL	13 BTN-NORMAL (IL) -96 MARINETTE(BUS-WI)	23	2179	9103
WI-IL	126 PRINCETON (IL) -159 WATERTOWN (WI)	24	1337	5651
WI-IL	76 KEWANEE (IL) -78 LA CROSSE (WI)	24	2998	13195
WI-IL	113 OCONOMOWOC (WI) -127 QUINCY (IL)	24	2532	11713
WI-IL	90 MACOMB (IL) -151 TOMAH (WI)	24	3156	13991
WI-IL	126 PRINCETON (IL) -164 WISCONSIN DELLS (WI)	25	1964	8165
WI-IL	13 BTN-NORMAL (IL) -159 WATERTOWN (WI)	25	1574	6463
WI-IL	86 LINCOLN (IL) -125 PORTAGE (WI)	26	2265	9244
WI-IL	100 MENDOTA (IL) -159 WATERTOWN (WI)	26	1337	5557

MWRRI
State of Indiana
Station to Station Origin-Destination Data

States	Station Pair	Riders	Revenue	Passenger Miles
WI-IL	51 GALESBURG (IL) -113 OCONOMOWOC (WI)	26	2407	10191
WI-IL	69 JACKSONVILLE(BUS-IL) -151 TOMAH (WI)	26	2862	12839
WI-IL	120 PLANO (IL) -151 TOMAH (WI)	27	2076	8377
WI-IL	86 LINCOLN (IL) -151 TOMAH (WI)	27	2692	11191
WI-IL	41 DWIGHT (IL) -159 WATERTOWN (WI)	27	1398	5493
WI-IL	47 FOND DU LAC (WI) -90 MACOMB (IL)	27	2790	12375
WI-IL	90 MACOMB (IL) -146 STEVENS POINT(BUS-WI)	27	3519	14934
WI-IL	98 MATTOON (IL) -146 STEVENS POINT(BUS-WI)	27	2906	11260
WI-IL	74 KANKAKEE (IL) -96 MARINETTE(BUS-WI)	27	2182	8773
WI-IL	96 MARINETTE(BUS-WI) -139 SPRINGFIELD (IL)	28	2933	12480
WI-IL	76 KEWANEE (IL) -162 WEST BEND (WI)	28	2472	10105
WI-IL	76 KEWANEE (IL) -146 STEVENS POINT(BUS-WI)	28	3213	13688
WI-IL	98 MATTOON (IL) -160 WAUSAU(BUS-WI)	28	3124	12746
WI-IL	41 DWIGHT (IL) -151 TOMAH (WI)	29	2433	9658
WI-IL	90 MACOMB (IL) -159 WATERTOWN (WI)	29	2773	12667
WI-IL	16 CARBONDALE (IL) -146 STEVENS POINT(BUS-WI)	30	3925	16238
WI-IL	20 CENTRALIA (IL) -146 STEVENS POINT(BUS-WI)	30	3705	14645
WI-IL	6 APPLETON (WI) -90 MACOMB (IL)	30	3405	14762
WI-IL	20 CENTRALIA (IL) -160 WAUSAU(BUS-WI)	30	3680	15863
WI-IL	32 DECATUR(BUS-IL) -159 WATERTOWN (WI)	30	2274	9269
WI-IL	127 QUINCY (IL) -159 WATERTOWN (WI)	31	3363	15516
WI-IL	100 MENDOTA (IL) -125 PORTAGE (WI)	31	2225	8912
WI-IL	32 DECATUR(BUS-IL) -78 LA CROSSE (WI)	32	3591	15365
WI-IL	78 LA CROSSE (WI) -98 MATTOON (IL)	32	3797	15340
WI-IL	51 GALESBURG (IL) -164 WISCONSIN DELLS (WI)	33	3651	16128
WI-IL	100 MENDOTA (IL) -164 WISCONSIN DELLS (WI)	33	2421	9934
WI-IL	127 QUINCY (IL) -164 WISCONSIN DELLS (WI)	33	4295	19360
WI-IL	92 MANITOWOC(BUS-WI) -127 QUINCY (IL)	33	3426	17550
WI-IL	51 GALESBURG (IL) -125 PORTAGE (WI)	33	3606	15724
WI-IL	96 MARINETTE(BUS-WI) -128 RANTOUL (IL)	33	3300	12686
WI-IL	16 CARBONDALE (IL) -92 MANITOWOC(BUS-WI)	34	3657	15909
WI-IL	71 JOLIET (IL) -147 STURGEON BAY(BUS-WI)	34	2558	9106
WI-IL	86 LINCOLN (IL) -113 OCONOMOWOC (WI)	34	2484	9314
WI-IL	41 DWIGHT (IL) -164 WISCONSIN DELLS (WI)	34	2545	10042
WI-IL	76 KEWANEE (IL) -136 SHEBOYGAN(BUS-WI)	34	2755	12940
WI-IL	29 DANVILLE(BUS-IL) -78 LA CROSSE (WI)	34	3820	16142
WI-IL	120 PLANO (IL) -164 WISCONSIN DELLS (WI)	34	2322	9333
WI-IL	17 CARLINVILLE (IL) -125 PORTAGE (WI)	35	3478	14778
WI-IL	76 KEWANEE (IL) -160 WAUSAU(BUS-WI)	35	4011	17892
WI-IL	125 PORTAGE (WI) -127 QUINCY (IL)	35	4467	19925
WI-IL	90 MACOMB (IL) -164 WISCONSIN DELLS (WI)	35	4179	18637
WI-IL	90 MACOMB (IL) -160 WAUSAU(BUS-WI)	35	4646	20682
WI-IL	102 MILWAUKEE (WI) -118 PADUCAH(BUS-IL)	35	3721	16414
WI-IL	127 QUINCY (IL) -146 STEVENS POINT(BUS-WI)	36	4971	21862
WI-IL	90 MACOMB (IL) -91 MADISON DANE AIRPORT	36	3877	17339
WI-IL	17 CARLINVILLE (IL) -159 WATERTOWN (WI)	36	2925	12880
WI-IL	69 JACKSONVILLE(BUS-IL) -125 PORTAGE (WI)	36	3440	15351
WI-IL	32 DECATUR(BUS-IL) -151 TOMAH (WI)	36	3753	15851
WI-IL	6 APPLETON (WI) -97 MARION(BUS-IL)	38	4850	19093
WI-IL	32 DECATUR(BUS-IL) -113 OCONOMOWOC (WI)	38	2681	11012
WI-IL	29 DANVILLE(BUS-IL) -164 WISCONSIN DELLS (WI)	38	3643	14662
WI-IL	20 CENTRALIA (IL) -92 MANITOWOC(BUS-WI)	38	3541	16010
WI-IL	69 JACKSONVILLE(BUS-IL) -78 LA CROSSE (WI)	39	4550	20568
WI-IL	122 PONTIAC (IL) -164 WISCONSIN DELLS (WI)	39	3001	12154
WI-IL	44 EFFINGHAM (IL) -113 OCONOMOWOC (WI)	39	3147	12417
WI-IL	127 QUINCY (IL) -160 WAUSAU(BUS-WI)	41	5456	26156
WI-IL	113 OCONOMOWOC (WI) -126 PRINCETON (IL)	42	2407	9431
WI-IL	78 LA CROSSE (WI) -86 LINCOLN (IL)	43	4693	19796
WI-IL	90 MACOMB (IL) -116 OSHKOSH (WI)	43	4691	20567
WI-IL	32 DECATUR(BUS-IL) -164 WISCONSIN DELLS (WI)	43	4120	16936
WI-IL	122 PONTIAC (IL) -125 PORTAGE (WI)	43	3225	12754
WI-IL	122 PONTIAC (IL) -151 TOMAH (WI)	43	3819	15510
WI-IL	69 JACKSONVILLE(BUS-IL) -162 WEST BEND (WI)	43	3437	14786

MWRRI
State of Indiana
Station to Station Origin-Destination Data

States	Station Pair	Riders	Revenue	Passenger Miles
WI-IL	47 FOND DU LAC (WI) -97 MARION(BUS-IL)	44	5542	20627
WI-IL	6 APPLETON (WI) -76 KEWANEE (IL)	45	4493	19045
WI-IL	125 PORTAGE (WI) -126 PRINCETON (IL)	46	3500	14235
WI-IL	126 PRINCETON (IL) -151 TOMAH (WI)	47	4130	17162
WI-IL	97 MARION(BUS-IL) -162 WEST BEND (WI)	47	5394	20800
WI-IL	100 MENDOTA (IL) -151 TOMAH (WI)	48	4050	16637
WI-IL	20 CENTRALIA (IL) -78 LA CROSSE (WI)	48	6669	27018
WI-IL	51 GALESBURG (IL) -151 TOMAH (WI)	49	5925	26029
WI-IL	21 CHAMPAIGN-URBANA (IL) -164 WISCONSIN DELLS (WI)	49	4288	16831
WI-IL	90 MACOMB (IL) -136 SHEBOYGAN(BUS-WI)	50	4740	22395
WI-IL	38 DU QUOIN (IL) -148 STURTEVANT (WI)	50	4276	17512
WI-IL	47 FOND DU LAC (WI) -76 KEWANEE (IL)	52	4847	20042
WI-IL	113 OCONOMOWOC (WI) -122 PONTIAC (IL)	53	2908	11076
WI-IL	16 CARBONDALE (IL) -162 WEST BEND (WI)	53	5968	22432
WI-IL	126 PRINCETON (IL) -162 WEST BEND (WI)	54	3117	11930
WI-IL	100 MENDOTA (IL) -113 OCONOMOWOC (WI)	54	2914	10720
WI-IL	97 MARION(BUS-IL) -148 STURTEVANT (WI)	54	5186	20717
WI-IL	16 CARBONDALE (IL) -136 SHEBOYGAN(BUS-WI)	54	5904	23865
WI-IL	17 CARLINVILLE (IL) -78 LA CROSSE (WI)	54	6604	28671
WI-IL	20 CENTRALIA (IL) -162 WEST BEND (WI)	55	5618	20208
WI-IL	17 CARLINVILLE (IL) -146 STEVENS POINT(BUS-WI)	55	5896	25626
WI-IL	44 EFFINGHAM (IL) -78 LA CROSSE (WI)	55	6853	27726
WI-IL	71 JOLIET (IL) -96 MARINETTE(BUS-WI)	55	4264	16726
WI-IL	97 MARION(BUS-IL) -116 OSHKOSH (WI)	55	6986	26875
WI-IL	86 LINCOLN (IL) -146 STEVENS POINT(BUS-WI)	55	5402	22098
WI-IL	32 DECATUR(BUS-IL) -125 PORTAGE (WI)	56	5128	20967
WI-IL	12 BROOKFIELD (WI) -38 DU QUOIN (IL)	56	6014	21723
WI-IL	92 MANITOWOC(BUS-WI) -98 MATTOON (IL)	56	4287	18939
WI-IL	119 PEORIA (BUS-IL) -159 WATERTOWN (WI)	57	3986	17177
WI-IL	127 QUINCY (IL) -136 SHEBOYGAN(BUS-WI)	58	6342	29079
WI-IL	56 GREEN BAY (WI) -97 MARION(BUS-IL)	58	7987	31139
WI-IL	139 SPRINGFIELD (IL) -159 WATERTOWN (WI)	59	4424	18707
WI-IL	91 MADISON DANE AIRPORT -97 MARION(BUS-IL)	59	7690	29076
WI-IL	29 DANVILLE(BUS-IL) -151 TOMAH (WI)	59	6198	25268
WI-IL	76 KEWANEE (IL) -116 OSHKOSH (WI)	59	5606	24049
WI-IL	17 CARLINVILLE (IL) -113 OCONOMOWOC (WI)	59	4599	20281
WI-IL	86 LINCOLN (IL) -160 WAUSAU(BUS-WI)	60	5996	26104
WI-IL	47 FOND DU LAC (WI) -69 JACKSONVILLE(BUS-IL)	60	5232	22325
WI-IL	107 NAPERVILLE (IL) -147 STURGEON BAY(BUS-WI)	61	4410	15879
WI-IL	78 LA CROSSE (WI) -127 QUINCY (IL)	62	9219	41535
WI-IL	17 CARLINVILLE (IL) -160 WAUSAU(BUS-WI)	62	6835	31053
WI-IL	20 CENTRALIA (IL) -136 SHEBOYGAN(BUS-WI)	62	5925	24151
WI-IL	113 OCONOMOWOC (WI) -119 PEORIA (BUS-IL)	63	4184	17983
WI-IL	78 LA CROSSE (WI) -90 MACOMB (IL)	63	8706	38870
WI-IL	153 UPPER ALTON (IL) -160 WAUSAU(BUS-WI)	63	7217	33601
WI-IL	78 LA CROSSE (WI) -126 PRINCETON (IL)	63	6164	26040
WI-IL	62 HOMEWOOD (IL) -147 STURGEON BAY(BUS-WI)	63	4552	15996
WI-IL	98 MATTOON (IL) -136 SHEBOYGAN(BUS-WI)	64	4674	19726
WI-IL	98 MATTOON (IL) -162 WEST BEND (WI)	64	5045	18686
WI-IL	113 OCONOMOWOC (WI) -120 PLANO (IL)	65	3018	10957
WI-IL	56 GREEN BAY (WI) -76 KEWANEE (IL)	65	7111	29633
WI-IL	51 GALESBURG (IL) -160 WAUSAU(BUS-WI)	67	8149	36954
WI-IL	76 KEWANEE (IL) -148 STURTEVANT (WI)	69	4642	20941
WI-IL	126 PRINCETON (IL) -146 STEVENS POINT(BUS-WI)	70	5904	24162
WI-IL	78 LA CROSSE (WI) -100 MENDOTA (IL)	70	6536	27351
WI-IL	76 KEWANEE (IL) -91 MADISON DANE AIRPORT	71	6597	28953
WI-IL	78 LA CROSSE (WI) -122 PONTIAC (IL)	71	6820	28232
WI-IL	86 LINCOLN (IL) -92 MANITOWOC(BUS-WI)	72	4769	23001
WI-IL	29 DANVILLE(BUS-IL) -125 PORTAGE (WI)	72	6547	26283
WI-IL	90 MACOMB (IL) -162 WEST BEND (WI)	72	7182	31072
WI-IL	92 MANITOWOC(BUS-WI) -126 PRINCETON (IL)	74	3931	19844
WI-IL	119 PEORIA (BUS-IL) -125 PORTAGE (WI)	75	6315	27657
WI-IL	78 LA CROSSE (WI) -119 PEORIA (BUS-IL)	75	7971	35546

MWRRI
State of Indiana
Station to Station Origin-Destination Data

States	Station Pair	Riders	Revenue	Passenger Miles
WI-IL	13 BTN-NORMAL (IL) -164 WISCONSIN DELLS (WI)	75	6335	25807
WI-IL	51 GALESBURG (IL) -146 STEVENS POINT(BUS-WI)	76	8875	38856
WI-IL	78 LA CROSSE (WI) -128 RANTOUL (IL)	80	8528	33646
WI-IL	119 PEORIA (BUS-IL) -151 TOMAH (WI)	81	7947	35104
WI-IL	120 PLANO (IL) -136 SHEBOYGAN(BUS-WI)	82	3423	15307
WI-IL	21 CHAMPAIGN-URBANA (IL) -113 OCONOMOWOC (WI)	82	5483	19973
WI-IL	13 BTN-NORMAL (IL) -125 PORTAGE (WI)	82	6736	26861
WI-IL	6 APPLETON (WI) -69 JACKSONVILLE(BUS-IL)	83	8323	33735
WI-IL	12 BROOKFIELD (WI) -76 KEWANEE (IL)	84	6812	28482
WI-IL	17 CARLINVILLE (IL) -92 MANITOWOC(BUS-WI)	85	6867	33139
WI-IL	100 MENDOTA (IL) -146 STEVENS POINT(BUS-WI)	86	7158	27940
WI-IL	119 PEORIA (BUS-IL) -164 WISCONSIN DELLS (WI)	86	7807	33412
WI-IL	100 MENDOTA (IL) -136 SHEBOYGAN(BUS-WI)	87	4253	18870
WI-IL	47 FOND DU LAC (WI) -86 LINCOLN (IL)	87	6522	26505
WI-IL	126 PRINCETON (IL) -136 SHEBOYGAN(BUS-WI)	87	4556	20978
WI-IL	51 GALESBURG (IL) -78 LA CROSSE (WI)	88	11472	50811
WI-IL	17 CARLINVILLE (IL) -136 SHEBOYGAN(BUS-WI)	88	7079	31805
WI-IL	113 OCONOMOWOC (WI) -128 RANTOUL (IL)	89	5623	20391
WI-IL	126 PRINCETON (IL) -160 WAUSAU(BUS-WI)	89	7768	33901
WI-IL	113 OCONOMOWOC (WI) -139 SPRINGFIELD (IL)	89	6380	26971
WI-IL	122 PONTIAC (IL) -160 WAUSAU(BUS-WI)	90	7767	33254
WI-IL	51 GALESBURG (IL) -92 MANITOWOC(BUS-WI)	91	7967	39648
WI-IL	41 DWIGHT (IL) -113 OCONOMOWOC (WI)	92	5040	17551
WI-IL	13 BTN-NORMAL (IL) -113 OCONOMOWOC (WI)	94	5985	22826
WI-IL	98 MATTOON (IL) -148 STURTEVANT (WI)	95	5431	22210
WI-IL	96 MARINETTE(BUS-WI) -107 NAPERVILLE (IL)	96	7363	28371
WI-IL	12 BROOKFIELD (WI) -20 CENTRALIA (IL)	97	9250	34043
WI-IL	47 FOND DU LAC (WI) -98 MATTOON (IL)	98	8159	31222
WI-IL	86 LINCOLN (IL) -136 SHEBOYGAN(BUS-WI)	98	6333	28594
WI-IL	29 DANVILLE(BUS-IL) -162 WEST BEND (WI)	98	7018	27522
WI-IL	20 CENTRALIA (IL) -148 STURTEVANT (WI)	98	7856	30663
WI-IL	51 GALESBURG (IL) -136 SHEBOYGAN(BUS-WI)	98	8370	39993
WI-IL	139 SPRINGFIELD (IL) -164 WISCONSIN DELLS (WI)	100	9749	40679
WI-IL	153 UPPER ALTON (IL) -159 WATERTOWN (WI)	102	8996	39542
WI-IL	78 LA CROSSE (WI) -120 PLANO (IL)	102	8836	36451
WI-IL	100 MENDOTA (IL) -160 WAUSAU(BUS-WI)	102	8599	36559
WI-IL	12 BROOKFIELD (WI) -69 JACKSONVILLE(BUS-IL)	102	7484	32879
WI-IL	71 JOLIET (IL) -159 WATERTOWN (WI)	103	4510	17400
WI-IL	56 GREEN BAY (WI) -69 JACKSONVILLE(BUS-IL)	103	10988	44929
WI-IL	122 PONTIAC (IL) -136 SHEBOYGAN(BUS-WI)	104	5112	23689
WI-IL	92 MANITOWOC(BUS-WI) -100 MENDOTA (IL)	105	5606	25810
WI-IL	44 EFFINGHAM (IL) -160 WAUSAU(BUS-WI)	105	11993	50091
WI-IL	69 JACKSONVILLE(BUS-IL) -91 MADISON DANE AIRPORT	106	9886	41359
WI-IL	100 MENDOTA (IL) -116 OSHKOSH (WI)	108	7186	26694
WI-IL	6 APPLETON (WI) -98 MATTOON (IL)	108	10168	38372
WI-IL	86 LINCOLN (IL) -162 WEST BEND (WI)	110	8098	30171
WI-IL	128 RANTOUL (IL) -136 SHEBOYGAN(BUS-WI)	110	6437	27220
WI-IL	6 APPLETON (WI) -86 LINCOLN (IL)	110	9419	37456
WI-IL	153 UPPER ALTON (IL) -164 WISCONSIN DELLS (WI)	111	12299	53047
WI-IL	69 JACKSONVILLE(BUS-IL) -116 OSHKOSH (WI)	113	10304	43777
WI-IL	122 PONTIAC (IL) -146 STEVENS POINT(BUS-WI)	115	9510	38373
WI-IL	62 HOMEWOOD (IL) -96 MARINETTE(BUS-WI)	115	8714	33098
WI-IL	71 JOLIET (IL) -151 TOMAH (WI)	116	8872	34897
WI-IL	17 CARLINVILLE (IL) -47 FOND DU LAC (WI)	117	10245	43622
WI-IL	91 MADISON DANE AIRPORT -98 MATTOON (IL)	118	10285	40097
WI-IL	47 FOND DU LAC (WI) -100 MENDOTA (IL)	121	7819	28044
WI-IL	125 PORTAGE (WI) -139 SPRINGFIELD (IL)	124	11710	48017
WI-IL	44 EFFINGHAM (IL) -146 STEVENS POINT(BUS-WI)	124	13935	54727
WI-IL	56 GREEN BAY (WI) -86 LINCOLN (IL)	125	11802	46244
WI-IL	41 DWIGHT (IL) -78 LA CROSSE (WI)	126	11836	48035
WI-IL	86 LINCOLN (IL) -116 OSHKOSH (WI)	126	10134	40731
WI-IL	12 BROOKFIELD (WI) -97 MARION(BUS-IL)	127	13808	53444
WI-IL	98 MATTOON (IL) -116 OSHKOSH (WI)	127	11275	42843

MWRRI
State of Indiana
Station to Station Origin-Destination Data

States	Station Pair	Riders	Revenue	Passenger Miles
WI-IL	86 LINCOLN (IL) -91 MADISON DANE AIRPORT	128	10121	41823
WI-IL	51 GALESBURG (IL) -162 WEST BEND (WI)	129	11993	50284
WI-IL	127 QUINCY (IL) -162 WEST BEND (WI)	129	14508	62678
WI-IL	122 PONTIAC (IL) -162 WEST BEND (WI)	130	7279	27402
WI-IL	47 FOND DU LAC (WI) -51 GALESBURG (IL)	131	12563	55079
WI-IL	44 EFFINGHAM (IL) -136 SHEBOYGAN(BUS-WI)	133	10457	44303
WI-IL	38 DU QUOIN (IL) -102 MILWAUKEE (WI)	133	13048	49410
WI-IL	44 EFFINGHAM (IL) -92 MANITOWOC(BUS-WI)	133	10750	48449
WI-IL	32 DECATUR(BUS-IL) -162 WEST BEND (WI)	138	10127	40286
WI-IL	120 PLANO (IL) -160 WAUSAU(BUS-WI)	138	10311	45411
WI-IL	92 MANITOWOC(BUS-WI) -122 PONTIAC (IL)	139	7230	35834
WI-IL	17 CARLINVILLE (IL) -116 OSHKOSH (WI)	139	12924	54394
WI-IL	56 GREEN BAY (WI) -98 MATTOON (IL)	141	14522	54279
WI-IL	21 CHAMPAIGN-URBANA (IL) -151 TOMAH (WI)	141	13996	55266
WI-IL	92 MANITOWOC(BUS-WI) -120 PLANO (IL)	142	6320	30712
WI-IL	6 APPLETON (WI) -126 PRINCETON (IL)	143	10719	41222
WI-IL	12 BROOKFIELD (WI) -29 DANVILLE(BUS-IL)	143	9336	37514
WI-IL	47 FOND DU LAC (WI) -126 PRINCETON (IL)	144	9530	36487
WI-IL	120 PLANO (IL) -146 STEVENS POINT(BUS-WI)	145	10423	42660
WI-IL	41 DWIGHT (IL) -136 SHEBOYGAN(BUS-WI)	146	7011	30433
WI-IL	41 DWIGHT (IL) -116 OSHKOSH (WI)	147	9851	35073
WI-IL	6 APPLETON (WI) -51 GALESBURG (IL)	147	15609	66849
WI-IL	29 DANVILLE(BUS-IL) -47 FOND DU LAC (WI)	150	11807	46784
WI-IL	113 OCONOMOWOC (WI) -153 UPPER ALTON (IL)	151	12876	56670
WI-IL	100 MENDOTA (IL) -162 WEST BEND (WI)	151	8622	30399
WI-IL	13 BTN-NORMAL (IL) -151 TOMAH (WI)	156	14907	60832
WI-IL	44 EFFINGHAM (IL) -162 WEST BEND (WI)	158	13651	49947
WI-IL	21 CHAMPAIGN-URBANA (IL) -78 LA CROSSE (WI)	158	17250	68305
WI-IL	17 CARLINVILLE (IL) -162 WEST BEND (WI)	160	13429	54790
WI-IL	128 RANTOUL (IL) -146 STEVENS POINT(BUS-WI)	163	14837	57740
WI-IL	91 MADISON DANE AIRPORT -126 PRINCETON (IL)	164	11148	44807
WI-IL	107 NAPERVILLE (IL) -159 WATERTOWN (WI)	168	7506	26918
WI-IL	107 NAPERVILLE (IL) -164 WISCONSIN DELLS (WI)	168	11474	41740
WI-IL	6 APPLETON (WI) -29 DANVILLE(BUS-IL)	169	15153	58619
WI-IL	56 GREEN BAY (WI) -126 PRINCETON (IL)	171	13993	54288
WI-IL	56 GREEN BAY (WI) -100 MENDOTA (IL)	171	13275	50615
WI-IL	41 DWIGHT (IL) -47 FOND DU LAC (WI)	173	11037	38511
WI-IL	139 SPRINGFIELD (IL) -151 TOMAH (WI)	176	19038	79370
WI-IL	47 FOND DU LAC (WI) -120 PLANO (IL)	178	9860	35626
WI-IL	151 TOMAH (WI) -153 UPPER ALTON (IL)	179	21693	93220
WI-IL	32 DECATUR(BUS-IL) -47 FOND DU LAC (WI)	179	14444	57533
WI-IL	51 GALESBURG (IL) -116 OSHKOSH (WI)	182	18315	79356
WI-IL	12 BROOKFIELD (WI) -126 PRINCETON (IL)	182	9454	37170
WI-IL	16 CARBONDALE (IL) -148 STURTEVANT (WI)	183	17084	67377
WI-IL	120 PLANO (IL) -162 WEST BEND (WI)	183	8401	31133
WI-IL	51 GALESBURG (IL) -91 MADISON DANE AIRPORT	184	18328	81121
WI-IL	17 CARLINVILLE (IL) -91 MADISON DANE AIRPORT	187	17139	73849
WI-IL	116 OSHKOSH (WI) -120 PLANO (IL)	188	11000	40773
WI-IL	116 OSHKOSH (WI) -126 PRINCETON (IL)	189	13152	51000
WI-IL	47 FOND DU LAC (WI) -122 PONTIAC (IL)	192	12202	46368
WI-IL	51 GALESBURG (IL) -56 GREEN BAY (WI)	193	22177	93390
WI-IL	90 MACOMB (IL) -148 STURTEVANT (WI)	193	15459	72123
WI-IL	128 RANTOUL (IL) -160 WAUSAU(BUS-WI)	193	18197	75237
WI-IL	12 BROOKFIELD (WI) -32 DECATUR(BUS-IL)	196	13158	53267
WI-IL	128 RANTOUL (IL) -162 WEST BEND (WI)	199	12956	45951
WI-IL	127 QUINCY (IL) -148 STURTEVANT (WI)	200	18646	85764
WI-IL	54 GLENVIEW (IL) -162 WEST BEND (WI)	202	6151	20382
WI-IL	6 APPLETON (WI) -32 DECATUR(BUS-IL)	205	18925	73115
WI-IL	41 DWIGHT (IL) -162 WEST BEND (WI)	210	11786	40411
WI-IL	12 BROOKFIELD (WI) -16 CARBONDALE (IL)	212	22515	85943
WI-IL	21 CHAMPAIGN-URBANA (IL) -160 WAUSAU(BUS-WI)	212	21223	85352
WI-IL	6 APPLETON (WI) -122 PONTIAC (IL)	212	15735	58503
WI-IL	71 JOLIET (IL) -136 SHEBOYGAN(BUS-WI)	212	9210	36762

MWRRI
State of Indiana
Station to Station Origin-Destination Data

States	Station Pair	Riders	Revenue	Passenger Miles
WI-IL	69 JACKSONVILLE(BUS-IL) -148 STURTEVANT (WI)	215	12562	60976
WI-IL	41 DWIGHT (IL) -92 MANITOWOC(BUS-WI)	218	11884	51991
WI-IL	91 MADISON DANE AIRPORT -100 MENDOTA (IL)	219	15160	55117
WI-IL	12 BROOKFIELD (WI) -120 PLANO (IL)	219	9139	33050
WI-IL	13 BTN-NORMAL (IL) -146 STEVENS POINT(BUS-WI)	219	20219	80405
WI-IL	146 STEVENS POINT(BUS-WI) -153 UPPER ALTON (IL)	220	26430	109778
WI-IL	29 DANVILLE(BUS-IL) -91 MADISON DANE AIRPORT	220	18333	73145
WI-IL	71 JOLIET (IL) -164 WISCONSIN DELLS (WI)	222	14628	57048
WI-IL	86 LINCOLN (IL) -148 STURTEVANT (WI)	225	11433	48949
WI-IL	29 DANVILLE(BUS-IL) -116 OSHKOSH (WI)	225	18748	73790
WI-IL	12 BROOKFIELD (WI) -98 MATTOON (IL)	227	16407	61432
WI-IL	44 EFFINGHAM (IL) -47 FOND DU LAC (WI)	231	20818	80150
WI-IL	32 DECATUR(BUS-IL) -91 MADISON DANE AIRPORT	231	19529	79062
WI-IL	29 DANVILLE(BUS-IL) -148 STURTEVANT (WI)	232	11760	51949
WI-IL	107 NAPERVILLE (IL) -151 TOMAH (WI)	232	18712	68003
WI-IL	92 MANITOWOC(BUS-WI) -153 UPPER ALTON (IL)	237	20990	100005
WI-IL	92 MANITOWOC(BUS-WI) -128 RANTOUL (IL)	238	14701	65915
WI-IL	12 BROOKFIELD (WI) -100 MENDOTA (IL)	240	11819	43589
WI-IL	98 MATTOON (IL) -102 MILWAUKEE (WI)	240	15927	61743
WI-IL	41 DWIGHT (IL) -146 STEVENS POINT(BUS-WI)	244	19696	77097
WI-IL	13 BTN-NORMAL (IL) -160 WAUSAU(BUS-WI)	245	23271	98117
WI-IL	51 GALESBURG (IL) -148 STURTEVANT (WI)	245	17451	81647
WI-IL	74 KANKAKEE (IL) -113 OCONOMOWOC (WI)	246	12249	42303
WI-IL	12 BROOKFIELD (WI) -122 PONTIAC (IL)	246	12082	47302
WI-IL	13 BTN-NORMAL (IL) -92 MANITOWOC(BUS-WI)	248	14954	71604
WI-IL	78 LA CROSSE (WI) -153 UPPER ALTON (IL)	250	32494	141026
WI-IL	56 GREEN BAY (WI) -122 PONTIAC (IL)	250	20290	76588
WI-IL	74 KANKAKEE (IL) -78 LA CROSSE (WI)	251	22605	90619
WI-IL	29 DANVILLE(BUS-IL) -56 GREEN BAY (WI)	254	25345	95418
WI-IL	100 MENDOTA (IL) -148 STURTEVANT (WI)	254	8939	36594
WI-IL	12 BROOKFIELD (WI) -44 EFFINGHAM (IL)	256	21160	76345
WI-IL	44 EFFINGHAM (IL) -148 STURTEVANT (WI)	258	16609	67014
WI-IL	12 BROOKFIELD (WI) -17 CARLINVILLE (IL)	259	20592	83958
WI-IL	12 BROOKFIELD (WI) -86 LINCOLN (IL)	260	16617	66507
WI-IL	54 GLENVIEW (IL) -92 MANITOWOC(BUS-WI)	263	7062	38633
WI-IL	6 APPLETON (WI) -44 EFFINGHAM (IL)	265	26693	101385
WI-IL	32 DECATUR(BUS-IL) -56 GREEN BAY (WI)	266	26852	102610
WI-IL	13 BTN-NORMAL (IL) -136 SHEBOYGAN(BUS-WI)	267	15241	69449
WI-IL	120 PLANO (IL) -148 STURTEVANT (WI)	269	7171	30361
WI-IL	32 DECATUR(BUS-IL) -116 OSHKOSH (WI)	269	22934	90901
WI-IL	41 DWIGHT (IL) -160 WAUSAU(BUS-WI)	271	22523	94691
WI-IL	21 CHAMPAIGN-URBANA (IL) -136 SHEBOYGAN(BUS-WI)	274	16723	71856
WI-IL	91 MADISON DANE AIRPORT -122 PONTIAC (IL)	275	18614	72110
WI-IL	119 PEORIA (BUS-IL) -162 WEST BEND (WI)	276	18638	79295
WI-IL	116 OSHKOSH (WI) -122 PONTIAC (IL)	277	19025	71588
WI-IL	128 RANTOUL (IL) -148 STURTEVANT (WI)	280	12239	48692
WI-IL	12 BROOKFIELD (WI) -51 GALESBURG (IL)	280	23966	103828
WI-IL	32 DECATUR(BUS-IL) -148 STURTEVANT (WI)	287	14947	67074
WI-IL	139 SPRINGFIELD (IL) -160 WAUSAU(BUS-WI)	290	32392	133832
WI-IL	78 LA CROSSE (WI) -139 SPRINGFIELD (IL)	291	33882	143184
WI-IL	126 PRINCETON (IL) -148 STURTEVANT (WI)	292	11127	48408
WI-IL	21 CHAMPAIGN-URBANA (IL) -146 STEVENS POINT(BUS-WI)	292	27849	107711
WI-IL	107 NAPERVILLE (IL) -125 PORTAGE (WI)	297	19068	68656
WI-IL	17 CARLINVILLE (IL) -148 STURTEVANT (WI)	302	20052	86328
WI-IL	76 KEWANEE (IL) -102 MILWAUKEE (WI)	303	22062	98842
WI-IL	12 BROOKFIELD (WI) -128 RANTOUL (IL)	307	18268	65101
WI-IL	44 EFFINGHAM (IL) -116 OSHKOSH (WI)	310	29552	113002
WI-IL	97 MARION(BUS-IL) -102 MILWAUKEE (WI)	316	32433	128905
WI-IL	74 KANKAKEE (IL) -136 SHEBOYGAN(BUS-WI)	317	14420	60147
WI-IL	21 CHAMPAIGN-URBANA (IL) -92 MANITOWOC(BUS-WI)	317	20509	92217
WI-IL	41 DWIGHT (IL) -148 STURTEVANT (WI)	320	11258	43139
WI-IL	54 GLENVIEW (IL) -136 SHEBOYGAN(BUS-WI)	329	7979	38774
WI-IL	71 JOLIET (IL) -113 OCONOMOWOC (WI)	331	14240	51328

MWRRI
State of Indiana
Station to Station Origin-Destination Data

States	Station Pair	Riders	Revenue	Passenger Miles
WI-IL	122 PONTIAC (IL) -148 STURTEVANT (WI)	335	12060	51614
WI-IL	12 BROOKFIELD (WI) -127 QUINCY (IL)	335	35955	156521
WI-IL	12 BROOKFIELD (WI) -90 MACOMB (IL)	335	31416	137862
WI-IL	13 BTN-NORMAL (IL) -78 LA CROSSE (WI)	336	35931	144779
WI-IL	92 MANITOWOC(BUS-WI) -139 SPRINGFIELD (IL)	336	24827	117664
WI-IL	6 APPLETON (WI) -13 BTN-NORMAL (IL)	349	27768	107512
WI-IL	29 DANVILLE(BUS-IL) -102 MILWAUKEE (WI)	356	20498	88201
WI-IL	62 HOMEWOOD (IL) -78 LA CROSSE (WI)	358	34144	117683
WI-IL	13 BTN-NORMAL (IL) -162 WEST BEND (WI)	360	22892	87443
WI-IL	20 CENTRALIA (IL) -102 MILWAUKEE (WI)	360	31775	121365
WI-IL	139 SPRINGFIELD (IL) -146 STEVENS POINT(BUS-WI)	361	38718	154561
WI-IL	91 MADISON DANE AIRPORT -120 PLANO (IL)	363	21878	80279
WI-IL	71 JOLIET (IL) -125 PORTAGE (WI)	370	23480	88809
WI-IL	56 GREEN BAY (WI) -120 PLANO (IL)	371	28060	98420
WI-IL	44 EFFINGHAM (IL) -91 MADISON DANE AIRPORT	373	35037	137210
WI-IL	136 SHEBOYGAN(BUS-WI) -153 UPPER ALTON (IL)	376	32292	147610
WI-IL	69 JACKSONVILLE(BUS-IL) -102 MILWAUKEE (WI)	383	25169	117697
WI-IL	54 GLENVIEW (IL) -125 PORTAGE (WI)	406	20944	75041
WI-IL	13 BTN-NORMAL (IL) -47 FOND DU LAC (WI)	407	30109	111105
WI-IL	47 FOND DU LAC (WI) -119 PEORIA (BUS-IL)	413	30766	131039
WI-IL	6 APPLETON (WI) -128 RANTOUL (IL)	414	33073	122562
WI-IL	54 GLENVIEW (IL) -151 TOMAH (WI)	420	27454	103861
WI-IL	12 BROOKFIELD (WI) -41 DWIGHT (IL)	426	21169	73757
WI-IL	22 CHICAGO (IL) -147 STURGEON BAY(BUS-WI)	435	28678	98856
WI-IL	54 GLENVIEW (IL) -160 WAUSAU(BUS-WI)	440	27198	114087
WI-IL	6 APPLETON (WI) -119 PEORIA (BUS-IL)	455	38938	160094
WI-IL	47 FOND DU LAC (WI) -128 RANTOUL (IL)	456	33210	119014
WI-IL	6 APPLETON (WI) -100 MENDOTA (IL)	458	36210	121905
WI-IL	32 DECATUR(BUS-IL) -102 MILWAUKEE (WI)	460	27718	118765
WI-IL	102 MILWAUKEE (WI) -120 PLANO (IL)	467	16127	64039
WI-IL	43 EAU CLAIRE (BUS-WI) -62 HOMEWOOD (IL)	472	38517	169493
WI-IL	136 SHEBOYGAN(BUS-WI) -139 SPRINGFIELD (IL)	478	33994	153343
WI-IL	13 BTN-NORMAL (IL) -56 GREEN BAY (WI)	484	42788	163450
WI-IL	107 NAPERVILLE (IL) -113 OCONOMOWOC (WI)	514	21336	75038
WI-IL	6 APPLETON (WI) -120 PLANO (IL)	524	34798	123152
WI-IL	74 KANKAKEE (IL) -92 MANITOWOC(BUS-WI)	535	26166	117246
WI-IL	12 BROOKFIELD (WI) -119 PEORIA (BUS-IL)	536	33138	143727
WI-IL	21 CHAMPAIGN-URBANA (IL) -162 WEST BEND (WI)	537	36267	131669
WI-IL	91 MADISON DANE AIRPORT -119 PEORIA (BUS-IL)	563	44968	190209
WI-IL	6 APPLETON (WI) -21 CHAMPAIGN-URBANA (IL)	564	46992	174992
WI-IL	116 OSHKOSH (WI) -119 PEORIA (BUS-IL)	565	44883	188875
WI-IL	13 BTN-NORMAL (IL) -91 MADISON DANE AIRPORT	577	44179	169635
WI-IL	41 DWIGHT (IL) -91 MADISON DANE AIRPORT	595	43096	144504
WI-IL	102 MILWAUKEE (WI) -128 RANTOUL (IL)	604	31450	119522
WI-IL	56 GREEN BAY (WI) -128 RANTOUL (IL)	604	53642	196916
WI-IL	74 KANKAKEE (IL) -160 WAUSAU(BUS-WI)	605	47689	200116
WI-IL	13 BTN-NORMAL (IL) -116 OSHKOSH (WI)	616	48731	178765
WI-IL	56 GREEN BAY (WI) -119 PEORIA (BUS-IL)	626	60300	239287
WI-IL	43 EAU CLAIRE (BUS-WI) -54 GLENVIEW (IL)	631	45635	205623
WI-IL	21 CHAMPAIGN-URBANA (IL) -47 FOND DU LAC (WI)	632	47704	173744
WI-IL	119 PEORIA (BUS-IL) -148 STURTEVANT (WI)	634	29645	145789
WI-IL	47 FOND DU LAC (WI) -139 SPRINGFIELD (IL)	642	52496	214548
WI-IL	102 MILWAUKEE (WI) -122 PONTIAC (IL)	643	26871	114369
WI-IL	41 DWIGHT (IL) -56 GREEN BAY (WI)	668	58222	191759
WI-IL	6 APPLETON (WI) -139 SPRINGFIELD (IL)	679	62567	250487
WI-IL	6 APPLETON (WI) -41 DWIGHT (IL)	681	52155	174912
WI-IL	71 JOLIET (IL) -78 LA CROSSE (WI)	682	60448	234656
WI-IL	71 JOLIET (IL) -92 MANITOWOC(BUS-WI)	691	28612	139567
WI-IL	21 CHAMPAIGN-URBANA (IL) -148 STURTEVANT (WI)	695	32911	130677
WI-IL	74 KANKAKEE (IL) -146 STEVENS POINT(BUS-WI)	713	58718	211619
WI-IL	74 KANKAKEE (IL) -148 STURTEVANT (WI)	723	21572	83863
WI-IL	47 FOND DU LAC (WI) -74 KANKAKEE (IL)	733	43655	148801
WI-IL	139 SPRINGFIELD (IL) -162 WEST BEND (WI)	738	56679	224484

MWRRI
State of Indiana
Station to Station Origin-Destination Data

States	Station Pair	Riders	Revenue	Passenger Miles
WI-IL	116 OSHKOSH (WI) -128 RANTOUL (IL)	740	58745	205761
WI-IL	74 KANKAKEE (IL) -162 WEST BEND (WI)	744	38280	128625
WI-IL	91 MADISON DANE AIRPORT -128 RANTOUL (IL)	748	58893	210988
WI-IL	78 LA CROSSE (WI) -107 NAPERVILLE (IL)	751	62296	251469
WI-IL	102 MILWAUKEE (WI) -126 PRINCETON (IL)	771	34558	146553
WI-IL	22 CHICAGO (IL) -96 MARINETTE(BUS-WI)	774	53793	202832
WI-IL	100 MENDOTA (IL) -102 MILWAUKEE (WI)	777	32157	130479
WI-IL	17 CARLINVILLE (IL) -102 MILWAUKEE (WI)	778	55412	241256
WI-IL	21 CHAMPAIGN-URBANA (IL) -116 OSHKOSH (WI)	782	60866	228250
WI-IL	62 HOMEWOOD (IL) -113 OCONOMOWOC (WI)	797	32063	110808
WI-IL	21 CHAMPAIGN-URBANA (IL) -56 GREEN BAY (WI)	812	74829	276010
WI-IL	71 JOLIET (IL) -162 WEST BEND (WI)	812	36484	126720
WI-IL	54 GLENVIEW (IL) -159 WATERTOWN (WI)	813	25557	92687
WI-IL	107 NAPERVILLE (IL) -136 SHEBOYGAN(BUS-WI)	821	30536	134723
WI-IL	102 MILWAUKEE (WI) -127 QUINCY (IL)	863	86775	390966
WI-IL	12 BROOKFIELD (WI) -74 KANKAKEE (IL)	865	39867	133249
WI-IL	86 LINCOLN (IL) -102 MILWAUKEE (WI)	866	49157	209600
WI-IL	74 KANKAKEE (IL) -116 OSHKOSH (WI)	867	54122	190845
WI-IL	116 OSHKOSH (WI) -139 SPRINGFIELD (IL)	871	75582	305680
WI-IL	153 UPPER ALTON (IL) -162 WEST BEND (WI)	891	81256	335061
WI-IL	44 EFFINGHAM (IL) -102 MILWAUKEE (WI)	892	65374	253274
WI-IL	41 DWIGHT (IL) -102 MILWAUKEE (WI)	900	36751	143081
WI-IL	107 NAPERVILLE (IL) -116 OSHKOSH (WI)	942	52623	182813
WI-IL	92 MANITOWOC(BUS-WI) -107 NAPERVILLE (IL)	949	38554	183185
WI-IL	91 MADISON DANE AIRPORT -139 SPRINGFIELD (IL)	953	81534	338272
WI-IL	13 BTN-NORMAL (IL) -148 STURTEVANT (WI)	961	42062	178685
WI-IL	107 NAPERVILLE (IL) -146 STEVENS POINT(BUS-WI)	1014	72588	274679
WI-IL	47 FOND DU LAC (WI) -71 JOLIET (IL)	1037	55594	192807
WI-IL	12 BROOKFIELD (WI) -21 CHAMPAIGN-URBANA (IL)	1056	65024	238737
WI-IL	21 CHAMPAIGN-URBANA (IL) -91 MADISON DANE AIRPORT	1078	87924	319160
WI-IL	54 GLENVIEW (IL) -164 WISCONSIN DELLS (WI)	1095	59667	221220
WI-IL	47 FOND DU LAC (WI) -107 NAPERVILLE (IL)	1096	57939	193989
WI-IL	107 NAPERVILLE (IL) -160 WAUSAU(BUS-WI)	1121	81727	341907
WI-IL	107 NAPERVILLE (IL) -162 WEST BEND (WI)	1149	49109	168880
WI-IL	71 JOLIET (IL) -146 STEVENS POINT(BUS-WI)	1182	86431	331043
WI-IL	71 JOLIET (IL) -116 OSHKOSH (WI)	1212	71442	246059
WI-IL	148 STURTEVANT (WI) -153 UPPER ALTON (IL)	1240	90722	395567
WI-IL	54 GLENVIEW (IL) -116 OSHKOSH (WI)	1249	55479	184788
WI-IL	62 HOMEWOOD (IL) -148 STURTEVANT (WI)	1289	26547	104670
WI-IL	102 MILWAUKEE (WI) -119 PEORIA (BUS-IL)	1294	69993	328668
WI-IL	51 GALESBURG (IL) -102 MILWAUKEE (WI)	1326	104315	473381
WI-IL	16 CARBONDALE (IL) -102 MILWAUKEE (WI)	1326	131639	519940
WI-IL	71 JOLIET (IL) -148 STURTEVANT (WI)	1412	34824	139823
WI-IL	12 BROOKFIELD (WI) -71 JOLIET (IL)	1427	55357	195514
WI-IL	12 BROOKFIELD (WI) -13 BTN-NORMAL (IL)	1468	84219	328759
WI-IL	56 GREEN BAY (WI) -74 KANKAKEE (IL)	1495	116216	400700
WI-IL	62 HOMEWOOD (IL) -136 SHEBOYGAN(BUS-WI)	1503	53164	234669
WI-IL	71 JOLIET (IL) -160 WAUSAU(BUS-WI)	1507	114244	473316
WI-IL	54 GLENVIEW (IL) -148 STURTEVANT (WI)	1528	17778	67225
WI-IL	62 HOMEWOOD (IL) -92 MANITOWOC(BUS-WI)	1619	61806	300360
WI-IL	54 GLENVIEW (IL) -78 LA CROSSE (WI)	1653	123447	477831
WI-IL	107 NAPERVILLE (IL) -148 STURTEVANT (WI)	1663	36888	149639
WI-IL	12 BROOKFIELD (WI) -153 UPPER ALTON (IL)	1762	155561	629184
WI-IL	54 GLENVIEW (IL) -56 GREEN BAY (WI)	1818	114328	356419
WI-IL	90 MACOMB (IL) -102 MILWAUKEE (WI)	1840	159385	730512
WI-IL	139 SPRINGFIELD (IL) -148 STURTEVANT (WI)	1854	106270	457871
WI-IL	12 BROOKFIELD (WI) -107 NAPERVILLE (IL)	1926	74094	246575
WI-IL	74 KANKAKEE (IL) -102 MILWAUKEE (WI)	1935	71890	270964
WI-IL	6 APPLETON (WI) -74 KANKAKEE (IL)	2042	150987	485896
WI-IL	56 GREEN BAY (WI) -71 JOLIET (IL)	2219	169713	557003
WI-IL	54 GLENVIEW (IL) -91 MADISON DANE AIRPORT	2256	103757	342922
WI-IL	74 KANKAKEE (IL) -91 MADISON DANE AIRPORT	2279	150975	510498
WI-IL	47 FOND DU LAC (WI) -62 HOMEWOOD (IL)	2427	125748	409181

MWRRI
State of Indiana
Station to Station Origin-Destination Data

States	Station Pair	Riders	Revenue	Passenger Miles
WI-IL	62 HOMEWOOD (IL) -146 STEVENS POINT(BUS-WI)	2467	175776	651223
WI-IL	12 BROOKFIELD (WI) -139 SPRINGFIELD (IL)	2520	181798	718259
WI-IL	12 BROOKFIELD (WI) -54 GLENVIEW (IL)	2574	63687	211055
WI-IL	62 HOMEWOOD (IL) -116 OSHKOSH (WI)	2577	143361	477030
WI-IL	56 GREEN BAY (WI) -107 NAPERVILLE (IL)	2617	198147	633412
WI-IL	62 HOMEWOOD (IL) -162 WEST BEND (WI)	2778	112796	385970
WI-IL	43 EAU CLAIRE (BUS-WI) -107 NAPERVILLE (IL)	2827	243188	1051492
WI-IL	62 HOMEWOOD (IL) -160 WAUSAU(BUS-WI)	2880	214212	860081
WI-IL	6 APPLETON (WI) -71 JOLIET (IL)	2905	199850	642111
WI-IL	91 MADISON DANE AIRPORT -107 NAPERVILLE (IL)	3243	192616	642106
WI-IL	6 APPLETON (WI) -107 NAPERVILLE (IL)	3324	219307	704588
WI-IL	21 CHAMPAIGN-URBANA (IL) -102 MILWAUKEE (WI)	3932	213757	833501
WI-IL	71 JOLIET (IL) -102 MILWAUKEE (WI)	4079	130723	501726
WI-IL	102 MILWAUKEE (WI) -153 UPPER ALTON (IL)	4368	348959	1498098
WI-IL	71 JOLIET (IL) -91 MADISON DANE AIRPORT	4434	277431	917758
WI-IL	12 BROOKFIELD (WI) -62 HOMEWOOD (IL)	5087	184434	610119
WI-IL	6 APPLETON (WI) -62 HOMEWOOD (IL)	5375	358617	1101461
WI-IL	102 MILWAUKEE (WI) -107 NAPERVILLE (IL)	5499	172223	626875
WI-IL	56 GREEN BAY (WI) -62 HOMEWOOD (IL)	5852	429586	1373406
WI-IL	102 MILWAUKEE (WI) -139 SPRINGFIELD (IL)	6010	388751	1628736
WI-IL	13 BTN-NORMAL (IL) -102 MILWAUKEE (WI)	6206	310769	1303361
WI-IL	22 CHICAGO (IL) -125 PORTAGE (WI)	7362	425245	1476811
WI-IL	22 CHICAGO (IL) -92 MANITOWOC(BUS-WI)	7732	249861	1248507
WI-IL	22 CHICAGO (IL) -151 TOMAH (WI)	8317	595707	2182520
WI-IL	22 CHICAGO (IL) -113 OCONOMOWOC (WI)	8727	293317	986613
WI-IL	22 CHICAGO (IL) -136 SHEBOYGAN(BUS-WI)	8817	272010	1187087
WI-IL	22 CHICAGO (IL) -146 STEVENS POINT(BUS-WI)	8944	570533	2137671
WI-IL	62 HOMEWOOD (IL) -102 MILWAUKEE (WI)	9829	302689	1052268
WI-IL	22 CHICAGO (IL) -160 WAUSAU(BUS-WI)	10018	677261	2737101
WI-IL	22 CHICAGO (IL) -43 EAU CLAIRE (BUS-WI)	10226	803082	3452857
WI-IL	62 HOMEWOOD (IL) -91 MADISON DANE AIRPORT	11659	692883	2227147
WI-IL	22 CHICAGO (IL) -159 WATERTOWN (WI)	11668	428583	1512845
WI-IL	22 CHICAGO (IL) -164 WISCONSIN DELLS (WI)	13054	785754	2839884
WI-IL	22 CHICAGO (IL) -47 FOND DU LAC (WI)	21364	967263	3113635
WI-IL	22 CHICAGO (IL) -78 LA CROSSE (WI)	22865	1859362	6956127
WI-IL	22 CHICAGO (IL) -116 OSHKOSH (WI)	27126	1344615	4373099
WI-IL	22 CHICAGO (IL) -162 WEST BEND (WI)	31243	1150032	3669655
WI-IL	6 APPLETON (WI) -22 CHICAGO (IL)	33122	1941353	5952854
WI-IL	22 CHICAGO (IL) -56 GREEN BAY (WI)	33564	2260922	7037514
WI-IL	54 GLENVIEW (IL) -102 MILWAUKEE (WI)	35190	665629	2392930
WI-IL	22 CHICAGO (IL) -148 STURTEVANT (WI)	67172	1106799	4062866
WI-IL	22 CHICAGO (IL) -91 MADISON DANE AIRPORT	73623	3693099	12205863
WI-IL	12 BROOKFIELD (WI) -22 CHICAGO (IL)	165504	5197448	16255817
WI-IL	22 CHICAGO (IL) -102 MILWAUKEE (WI)	690462	16419078	57991130
WI-IN	94 MARCELINE -147 STURGEON BAY(BUS-WI)	2	311	1385
WI-IN	78 LA CROSSE (WI) -94 MARCELINE	2	384	1746
WI-IN	94 MARCELINE -136 SHEBOYGAN(BUS-WI)	3	321	1600
WI-IN	94 MARCELINE -162 WEST BEND (WI)	3	405	1873
WI-IN	94 MARCELINE -148 STURTEVANT (WI)	4	388	1895
WI-IN	94 MARCELINE -96 MARINETTE(BUS-WI)	4	592	2714
WI-IN	65 INDIANAPOLIS (IN) -147 STURGEON BAY(BUS-WI)	4	471	1835
WI-IN	53 GARY INTERNATIONAL AIRPORT (IN) -147 STURGEON BAY(BUS-WI)	4	292	1076
WI-IN	12 BROOKFIELD (WI) -94 MARCELINE	6	634	2978
WI-IN	156 WARSAW (IN) -159 WATERTOWN (WI)	6	408	1557
WI-IN	52 GARY INTERNATIONAL AIRPORT -113 OCONOMOWOC (WI)	8	297	1105
WI-IN	10 BLOOMINGTON(BUS-IN) -113 OCONOMOWOC (WI)	8	678	2962
WI-IN	33 DEFIANCE (IN) -147 STURGEON BAY(BUS-WI)	8	943	3570
WI-IN	92 MANITOWOC(BUS-WI) -94 MARCELINE	10	1134	5799
WI-IN	80 LAFAYETTE (IN) -96 MARINETTE(BUS-WI)	10	995	4037
WI-IN	10 BLOOMINGTON(BUS-IN) -151 TOMAH (WI)	10	1276	5455
WI-IN	10 BLOOMINGTON(BUS-IN) -47 FOND DU LAC (WI)	11	1058	4482
WI-IN	80 LAFAYETTE (IN) -147 STURGEON BAY(BUS-WI)	11	1046	4007
WI-IN	121 PLYMOUTH (IN) -159 WATERTOWN (WI)	11	640	2436

MWRRI
State of Indiana
Station to Station Origin-Destination Data

States	Station Pair	Riders	Revenue	Passenger Miles
WI-IN	65 INDIANAPOLIS (IN) -96 MARINETTE(BUS-WI)	12	1364	5574
WI-IN	53 GARY INTERNATIONAL AIRPORT (IN) -96 MARINETTE(BUS-WI)	12	860	3442
WI-IN	94 MARCELINE -160 WAUSAU(BUS-WI)	12	1745	8400
WI-IN	33 DEFIANCE (IN) -151 TOMAH (WI)	12	1417	5526
WI-IN	94 MARCELINE -146 STEVENS POINT(BUS-WI)	12	1728	8100
WI-IN	10 BLOOMINGTON(BUS-IN) -162 WEST BEND (WI)	13	1094	4725
WI-IN	33 DEFIANCE (IN) -96 MARINETTE(BUS-WI)	13	1518	6035
WI-IN	10 BLOOMINGTON(BUS-IN) -125 PORTAGE (WI)	14	1467	6206
WI-IN	10 BLOOMINGTON(BUS-IN) -116 OSHKOSH (WI)	14	1401	5874
WI-IN	149 TERRE HAUTE(BUS-IN) -164 WISCONSIN DELLS (WI)	14	1488	6397
WI-IN	33 DEFIANCE (IN) -164 WISCONSIN DELLS (WI)	14	1525	5912
WI-IN	149 TERRE HAUTE(BUS-IN) -159 WATERTOWN (WI)	15	1283	5255
WI-IN	101 MICHIGAN CITY (IN) -147 STURGEON BAY(BUS-WI)	15	1120	4235
WI-IN	147 STURGEON BAY(BUS-WI) -156 WARSAW (IN)	15	1519	5248
WI-IN	147 STURGEON BAY(BUS-WI) -158 WATERLOO (BUS-IN)	17	1728	6811
WI-IN	52 GARY INTERNATIONAL AIRPORT -78 LA CROSSE (WI)	17	1373	5480
WI-IN	52 GARY INTERNATIONAL AIRPORT -146 STEVENS POINT(BUS-WI)	17	1088	4515
WI-IN	113 OCONOMOWOC (WI) -149 TERRE HAUTE(BUS-IN)	17	1456	6027
WI-IN	52 GARY INTERNATIONAL AIRPORT -162 WEST BEND (WI)	18	681	2468
WI-IN	53 GARY INTERNATIONAL AIRPORT (IN) -113 OCONOMOWOC (WI)	18	663	2463
WI-IN	110 NEW CASTLE(BUS-IN) -162 WEST BEND (WI)	19	1673	7184
WI-IN	10 BLOOMINGTON(BUS-IN) -12 BROOKFIELD (WI)	19	1577	6918
WI-IN	94 MARCELINE -102 MILWAUKEE (WI)	20	2066	9992
WI-IN	33 DEFIANCE (IN) -159 WATERTOWN (WI)	20	1700	6543
WI-IN	121 PLYMOUTH (IN) -147 STURGEON BAY(BUS-WI)	21	1899	6677
WI-IN	149 TERRE HAUTE(BUS-IN) -151 TOMAH (WI)	22	2692	11044
WI-IN	10 BLOOMINGTON(BUS-IN) -148 STURTEVANT (WI)	24	1647	7593
WI-IN	33 DEFIANCE (IN) -125 PORTAGE (WI)	24	2536	9647
WI-IN	96 MARINETTE(BUS-WI) -101 MICHIGAN CITY (IN)	25	1936	7865
WI-IN	151 TOMAH (WI) -158 WATERLOO (BUS-IN)	25	2773	11262
WI-IN	52 GARY INTERNATIONAL AIRPORT -160 WAUSAU(BUS-WI)	26	1716	7641
WI-IN	53 GARY INTERNATIONAL AIRPORT (IN) -78 LA CROSSE (WI)	27	2233	8914
WI-IN	125 PORTAGE (WI) -149 TERRE HAUTE(BUS-IN)	28	2944	12055
WI-IN	96 MARINETTE(BUS-WI) -121 PLYMOUTH (IN)	28	2566	9784
WI-IN	96 MARINETTE(BUS-WI) -156 WARSAW (IN)	28	2755	10500
WI-IN	78 LA CROSSE (WI) -149 TERRE HAUTE(BUS-IN)	29	3631	15722
WI-IN	96 MARINETTE(BUS-WI) -158 WATERLOO (BUS-IN)	31	3333	13813
WI-IN	121 PLYMOUTH (IN) -164 WISCONSIN DELLS (WI)	31	2456	9475
WI-IN	149 TERRE HAUTE(BUS-IN) -162 WEST BEND (WI)	34	2995	11907
WI-IN	78 LA CROSSE (WI) -80 LAFAYETTE (IN)	35	3740	15130
WI-IN	47 FOND DU LAC (WI) -149 TERRE HAUTE(BUS-IN)	35	3230	13230
WI-IN	80 LAFAYETTE (IN) -113 OCONOMOWOC (WI)	37	2539	9134
WI-IN	52 GARY INTERNATIONAL AIRPORT -92 MANITOWOC(BUS-WI)	37	1363	6949
WI-IN	59 HMI-WTG-DET (IN) -159 WATERTOWN (WI)	38	1541	5644
WI-IN	65 INDIANAPOLIS (IN) -159 WATERTOWN (WI)	39	3305	13219
WI-IN	52 GARY INTERNATIONAL AIRPORT -136 SHEBOYGAN(BUS-WI)	40	1362	6352
WI-IN	12 BROOKFIELD (WI) -26 COLUMBUS(BUS-IN)	41	3296	14203
WI-IN	47 FOND DU LAC (WI) -66 INDIANAPOLIS AIRPORT (IN)	41	3685	14295
WI-IN	26 COLUMBUS(BUS-IN) -47 FOND DU LAC (WI)	42	3993	16637
WI-IN	151 TOMAH (WI) -156 WARSAW (IN)	42	4074	15857
WI-IN	156 WARSAW (IN) -164 WISCONSIN DELLS (WI)	43	3695	14266
WI-IN	12 BROOKFIELD (WI) -52 GARY INTERNATIONAL AIRPORT	44	1797	5361
WI-IN	125 PORTAGE (WI) -158 WATERLOO (BUS-IN)	44	4247	16896
WI-IN	66 INDIANAPOLIS AIRPORT (IN) -162 WEST BEND (WI)	48	4106	15110
WI-IN	12 BROOKFIELD (WI) -110 NEW CASTLE(BUS-IN)	48	4284	16930
WI-IN	78 LA CROSSE (WI) -101 MICHIGAN CITY (IN)	50	4396	17792
WI-IN	59 HMI-WTG-DET (IN) -125 PORTAGE (WI)	50	2968	10824
WI-IN	12 BROOKFIELD (WI) -149 TERRE HAUTE(BUS-IN)	50	3979	16507
WI-IN	10 BLOOMINGTON(BUS-IN) -78 LA CROSSE (WI)	50	6536	28236
WI-IN	47 FOND DU LAC (WI) -52 GARY INTERNATIONAL AIRPORT	51	2443	8752
WI-IN	10 BLOOMINGTON(BUS-IN) -91 MADISON DANE AIRPORT	53	5222	22366
WI-IN	59 HMI-WTG-DET (IN) -164 WISCONSIN DELLS (WI)	53	3299	12462
WI-IN	52 GARY INTERNATIONAL AIRPORT -148 STURTEVANT (WI)	53	1119	4461

MWRRI
State of Indiana
Station to Station Origin-Destination Data

States	Station Pair	Riders	Revenue	Passenger Miles
WI-IN	26 COLUMBUS(BUS-IN) -148 STURTEVANT (WI)	53	3618	16358
WI-IN	33 DEFIANCE (IN) -113 OCONOMOWOC (WI)	54	4376	16769
WI-IN	6 APPLETON (WI) -149 TERRE HAUTE(BUS-IN)	54	5846	22499
WI-IN	158 WATERLOO (BUS-IN) -159 WATERTOWN (WI)	57	4310	17555
WI-IN	101 MICHIGAN CITY (IN) -136 SHEBOYGAN(BUS-WI)	58	2324	10878
WI-IN	121 PLYMOUTH (IN) -151 TOMAH (WI)	59	5248	20423
WI-IN	66 INDIANAPOLIS AIRPORT (IN) -116 OSHKOSH (WI)	61	5720	22027
WI-IN	91 MADISON DANE AIRPORT -149 TERRE HAUTE(BUS-IN)	61	6142	24447
WI-IN	26 COLUMBUS(BUS-IN) -78 LA CROSSE (WI)	63	8081	34512
WI-IN	113 OCONOMOWOC (WI) -156 WARSAW (IN)	64	4072	14529
WI-IN	52 GARY INTERNATIONAL AIRPORT -116 OSHKOSH (WI)	67	3543	12615
WI-IN	158 WATERLOO (BUS-IN) -164 WISCONSIN DELLS (WI)	68	6653	26964
WI-IN	26 COLUMBUS(BUS-IN) -116 OSHKOSH (WI)	69	6896	28452
WI-IN	10 BLOOMINGTON(BUS-IN) -102 MILWAUKEE (WI)	70	5778	23902
WI-IN	43 EAU CLAIRE (BUS-WI) -80 LAFAYETTE (IN)	71	7883	33665
WI-IN	101 MICHIGAN CITY (IN) -113 OCONOMOWOC (WI)	72	3346	12294
WI-IN	65 INDIANAPOLIS (IN) -113 OCONOMOWOC (WI)	73	5878	23453
WI-IN	59 HMI-WTG-DET (IN) -151 TOMAH (WI)	76	5563	21309
WI-IN	12 BROOKFIELD (WI) -66 INDIANAPOLIS AIRPORT (IN)	77	6238	22792
WI-IN	113 OCONOMOWOC (WI) -121 PLYMOUTH (IN)	77	4288	15537
WI-IN	53 GARY INTERNATIONAL AIRPORT (IN) -146 STEVENS POINT(BUS-WI)	78	4987	20687
WI-IN	6 APPLETON (WI) -52 GARY INTERNATIONAL AIRPORT	79	4573	16194
WI-IN	116 OSHKOSH (WI) -149 TERRE HAUTE(BUS-IN)	79	7868	31279
WI-IN	53 GARY INTERNATIONAL AIRPORT (IN) -160 WAUSAU(BUS-WI)	80	5345	23795
WI-IN	33 DEFIANCE (IN) -78 LA CROSSE (WI)	81	10121	40193
WI-IN	121 PLYMOUTH (IN) -125 PORTAGE (WI)	83	6308	23705
WI-IN	102 MILWAUKEE (WI) -110 NEW CASTLE(BUS-IN)	85	6334	28717
WI-IN	6 APPLETON (WI) -10 BLOOMINGTON(BUS-IN)	89	9469	39280
WI-IN	33 DEFIANCE (IN) -136 SHEBOYGAN(BUS-WI)	91	7329	29708
WI-IN	52 GARY INTERNATIONAL AIRPORT -56 GREEN BAY (WI)	91	6138	21587
WI-IN	56 GREEN BAY (WI) -149 TERRE HAUTE(BUS-IN)	92	10534	40863
WI-IN	59 HMI-WTG-DET (IN) -160 WAUSAU(BUS-WI)	92	6426	26944
WI-IN	148 STURTEVANT (WI) -149 TERRE HAUTE(BUS-IN)	94	6136	27450
WI-IN	53 GARY INTERNATIONAL AIRPORT (IN) -136 SHEBOYGAN(BUS-WI)	95	3230	15064
WI-IN	33 DEFIANCE (IN) -92 MANITOWOC(BUS-WI)	96	7911	34121
WI-IN	101 MICHIGAN CITY (IN) -162 WEST BEND (WI)	98	4584	16826
WI-IN	102 MILWAUKEE (WI) -105 MUNCIE(BUS-IN)	100	7564	35079
WI-IN	136 SHEBOYGAN(BUS-WI) -156 WARSAW (IN)	104	5852	25590
WI-IN	33 DEFIANCE (IN) -146 STEVENS POINT(BUS-WI)	105	11788	45574
WI-IN	59 HMI-WTG-DET (IN) -78 LA CROSSE (WI)	105	8552	33756
WI-IN	26 COLUMBUS(BUS-IN) -91 MADISON DANE AIRPORT	106	10429	43983
WI-IN	59 HMI-WTG-DET (IN) -136 SHEBOYGAN(BUS-WI)	106	3622	16078
WI-IN	10 BLOOMINGTON(BUS-IN) -56 GREEN BAY (WI)	107	12280	50189
WI-IN	78 LA CROSSE (WI) -158 WATERLOO (BUS-IN)	108	12699	52388
WI-IN	53 GARY INTERNATIONAL AIRPORT (IN) -162 WEST BEND (WI)	110	4539	15458
WI-IN	113 OCONOMOWOC (WI) -158 WATERLOO (BUS-IN)	110	8870	32437
WI-IN	33 DEFIANCE (IN) -160 WAUSAU(BUS-WI)	112	12906	52424
WI-IN	92 MANITOWOC(BUS-WI) -158 WATERLOO (BUS-IN)	112	8678	38389
WI-IN	59 HMI-WTG-DET (IN) -92 MANITOWOC(BUS-WI)	114	4334	20518
WI-IN	33 DEFIANCE (IN) -162 WEST BEND (WI)	117	9570	36240
WI-IN	12 BROOKFIELD (WI) -101 MICHIGAN CITY (IN)	117	4731	17784
WI-IN	6 APPLETON (WI) -26 COLUMBUS(BUS-IN)	119	12477	50974
WI-IN	78 LA CROSSE (WI) -156 WARSAW (IN)	123	13285	50962
WI-IN	47 FOND DU LAC (WI) -158 WATERLOO (BUS-IN)	125	10352	40847
WI-IN	26 COLUMBUS(BUS-IN) -102 MILWAUKEE (WI)	131	10314	43451
WI-IN	101 MICHIGAN CITY (IN) -148 STURTEVANT (WI)	131	3594	14977
WI-IN	26 COLUMBUS(BUS-IN) -56 GREEN BAY (WI)	133	15116	60898
WI-IN	33 DEFIANCE (IN) -148 STURTEVANT (WI)	134	8592	33941
WI-IN	53 GARY INTERNATIONAL AIRPORT (IN) -92 MANITOWOC(BUS-WI)	134	4932	25137
WI-IN	136 SHEBOYGAN(BUS-WI) -158 WATERLOO (BUS-IN)	136	10256	42568
WI-IN	121 PLYMOUTH (IN) -136 SHEBOYGAN(BUS-WI)	137	6844	30030
WI-IN	59 HMI-WTG-DET (IN) -146 STEVENS POINT(BUS-WI)	143	9643	37020
WI-IN	6 APPLETON (WI) -66 INDIANAPOLIS AIRPORT (IN)	145	14474	55347

MWRRI
State of Indiana
Station to Station Origin-Destination Data

States	Station Pair	Riders	Revenue	Passenger Miles
WI-IN	101 MICHIGAN CITY (IN) -146 STEVENS POINT(BUS-WI)	146	10784	42982
WI-IN	65 INDIANAPOLIS (IN) -78 LA CROSSE (WI)	146	18245	74322
WI-IN	12 BROOKFIELD (WI) -33 DEFIANCE (IN)	146	11143	42556
WI-IN	33 DEFIANCE (IN) -47 FOND DU LAC (WI)	146	13303	49879
WI-IN	92 MANITOWOC(BUS-WI) -101 MICHIGAN CITY (IN)	149	6970	32316
WI-IN	116 OSHKOSH (WI) -158 WATERLOO (BUS-IN)	150	13123	51334
WI-IN	66 INDIANAPOLIS AIRPORT (IN) -91 MADISON DANE AIRPORT	150	13967	55097
WI-IN	80 LAFAYETTE (IN) -160 WAUSAU(BUS-WI)	161	15625	65447
WI-IN	146 STEVENS POINT(BUS-WI) -158 WATERLOO (BUS-IN)	168	17380	70594
WI-IN	91 MADISON DANE AIRPORT -158 WATERLOO (BUS-IN)	169	14629	58712
WI-IN	78 LA CROSSE (WI) -121 PLYMOUTH (IN)	175	17992	68266
WI-IN	101 MICHIGAN CITY (IN) -160 WAUSAU(BUS-WI)	176	13574	57925
WI-IN	102 MILWAUKEE (WI) -149 TERRE HAUTE(BUS-IN)	183	13432	57936
WI-IN	47 FOND DU LAC (WI) -53 GARY INTERNATIONAL AIRPORT (IN)	184	9097	31516
WI-IN	158 WATERLOO (BUS-IN) -160 WAUSAU(BUS-WI)	185	19638	83801
WI-IN	33 DEFIANCE (IN) -116 OSHKOSH (WI)	186	17844	66534
WI-IN	52 GARY INTERNATIONAL AIRPORT -102 MILWAUKEE (WI)	190	5733	20520
WI-IN	59 HMI-WTG-DET (IN) -162 WEST BEND (WI)	192	7605	25736
WI-IN	47 FOND DU LAC (WI) -101 MICHIGAN CITY (IN)	199	11262	39906
WI-IN	52 GARY INTERNATIONAL AIRPORT -91 MADISON DANE AIRPORT	208	12384	39844
WI-IN	12 BROOKFIELD (WI) -53 GARY INTERNATIONAL AIRPORT (IN)	208	7802	25400
WI-IN	158 WATERLOO (BUS-IN) -162 WEST BEND (WI)	209	16747	61873
WI-IN	33 DEFIANCE (IN) -91 MADISON DANE AIRPORT	211	20037	76520
WI-IN	156 WARSAW (IN) -162 WEST BEND (WI)	212	13237	48388
WI-IN	156 WARSAW (IN) -160 WAUSAU(BUS-WI)	216	20556	83247
WI-IN	56 GREEN BAY (WI) -158 WATERLOO (BUS-IN)	218	22262	85342
WI-IN	92 MANITOWOC(BUS-WI) -156 WARSAW (IN)	236	14345	64750
WI-IN	6 APPLETON (WI) -33 DEFIANCE (IN)	237	24013	89049
WI-IN	121 PLYMOUTH (IN) -162 WEST BEND (WI)	242	13535	49083
WI-IN	80 LAFAYETTE (IN) -146 STEVENS POINT(BUS-WI)	244	22804	90596
WI-IN	146 STEVENS POINT(BUS-WI) -156 WARSAW (IN)	261	23997	91838
WI-IN	80 LAFAYETTE (IN) -136 SHEBOYGAN(BUS-WI)	264	16160	69903
WI-IN	66 INDIANAPOLIS AIRPORT (IN) -102 MILWAUKEE (WI)	265	20040	74873
WI-IN	12 BROOKFIELD (WI) -121 PLYMOUTH (IN)	278	13623	51175
WI-IN	148 STURTEVANT (WI) -156 WARSAW (IN)	278	12033	47610
WI-IN	53 GARY INTERNATIONAL AIRPORT (IN) -116 OSHKOSH (WI)	280	15172	52592
WI-IN	80 LAFAYETTE (IN) -92 MANITOWOC(BUS-WI)	299	18870	87982
WI-IN	53 GARY INTERNATIONAL AIRPORT (IN) -148 STURTEVANT (WI)	299	6311	25153
WI-IN	59 HMI-WTG-DET (IN) -148 STURTEVANT (WI)	301	6318	23188
WI-IN	12 BROOKFIELD (WI) -158 WATERLOO (BUS-IN)	304	20707	84187
WI-IN	101 MICHIGAN CITY (IN) -102 MILWAUKEE (WI)	307	10628	42425
WI-IN	59 HMI-WTG-DET (IN) -116 OSHKOSH (WI)	311	16862	56271
WI-IN	33 DEFIANCE (IN) -102 MILWAUKEE (WI)	325	22855	90434
WI-IN	12 BROOKFIELD (WI) -156 WARSAW (IN)	339	18768	70827
WI-IN	50 FT. WAYNE(IN) -159 WATERTOWN (WI)	343	25044	95975
WI-IN	6 APPLETON (WI) -158 WATERLOO (BUS-IN)	343	31947	123920
WI-IN	92 MANITOWOC(BUS-WI) -121 PLYMOUTH (IN)	349	18865	86967
WI-IN	121 PLYMOUTH (IN) -160 WAUSAU(BUS-WI)	351	31492	126573
WI-IN	56 GREEN BAY (WI) -59 HMI-WTG-DET (IN)	354	24486	81070
WI-IN	148 STURTEVANT (WI) -158 WATERLOO (BUS-IN)	363	20322	86779
WI-IN	6 APPLETON (WI) -53 GARY INTERNATIONAL AIRPORT (IN)	368	24013	75888
WI-IN	121 PLYMOUTH (IN) -148 STURTEVANT (WI)	377	13866	54983
WI-IN	80 LAFAYETTE (IN) -162 WEST BEND (WI)	380	25839	94150
WI-IN	47 FOND DU LAC (WI) -156 WARSAW (IN)	381	27363	98200
WI-IN	65 INDIANAPOLIS (IN) -136 SHEBOYGAN(BUS-WI)	387	31367	131052
WI-IN	121 PLYMOUTH (IN) -146 STEVENS POINT(BUS-WI)	394	33945	128716
WI-IN	12 BROOKFIELD (WI) -59 HMI-WTG-DET (IN)	402	13737	46276
WI-IN	101 MICHIGAN CITY (IN) -116 OSHKOSH (WI)	408	25788	88840
WI-IN	50 FT. WAYNE(IN) -78 LA CROSSE (WI)	423	48405	192328
WI-IN	47 FOND DU LAC (WI) -80 LAFAYETTE (IN)	424	31463	117855
WI-IN	91 MADISON DANE AIRPORT -101 MICHIGAN CITY (IN)	427	27176	94780
WI-IN	53 GARY INTERNATIONAL AIRPORT (IN) -56 GREEN BAY (WI)	433	31338	102165
WI-IN	65 INDIANAPOLIS (IN) -160 WAUSAU(BUS-WI)	434	51012	208078

MWRRI
State of Indiana
Station to Station Origin-Destination Data

States	Station Pair	Riders	Revenue	Passenger Miles
WI-IN	56 GREEN BAY (WI) -101 MICHIGAN CITY (IN)	474	36633	126174
WI-IN	59 HMI-WTG-DET (IN) -91 MADISON DANE AIRPORT	483	26198	89333
WI-IN	6 APPLETON (WI) -101 MICHIGAN CITY (IN)	486	34117	114602
WI-IN	47 FOND DU LAC (WI) -121 PLYMOUTH (IN)	511	33159	119017
WI-IN	50 FT. WAYNE(IN) -151 TOMAH (WI)	526	55788	217296
WI-IN	65 INDIANAPOLIS (IN) -92 MANITOWOC(BUS-WI)	533	43422	196184
WI-IN	50 FT. WAYNE(IN) -125 PORTAGE (WI)	534	49531	187524
WI-IN	47 FOND DU LAC (WI) -65 INDIANAPOLIS (IN)	565	51145	198929
WI-IN	80 LAFAYETTE (IN) -148 STURTEVANT (WI)	571	26764	108976
WI-IN	12 BROOKFIELD (WI) -80 LAFAYETTE (IN)	577	36282	132193
WI-IN	6 APPLETON (WI) -80 LAFAYETTE (IN)	603	50392	188838
WI-IN	80 LAFAYETTE (IN) -116 OSHKOSH (WI)	632	50316	186462
WI-IN	53 GARY INTERNATIONAL AIRPORT (IN) -91 MADISON DANE AIRPORT	634	36951	121638
WI-IN	53 GARY INTERNATIONAL AIRPORT (IN) -102 MILWAUKEE (WI)	642	18866	69295
WI-IN	56 GREEN BAY (WI) -156 WARSAW (IN)	662	59125	213984
WI-IN	6 APPLETON (WI) -156 WARSAW (IN)	671	58372	196515
WI-IN	116 OSHKOSH (WI) -156 WARSAW (IN)	717	56879	197140
WI-IN	56 GREEN BAY (WI) -80 LAFAYETTE (IN)	729	67356	249883
WI-IN	65 INDIANAPOLIS (IN) -146 STEVENS POINT(BUS-WI)	733	85101	327070
WI-IN	50 FT. WAYNE(IN) -164 WISCONSIN DELLS (WI)	734	72448	270141
WI-IN	91 MADISON DANE AIRPORT -156 WARSAW (IN)	742	58772	207121
WI-IN	102 MILWAUKEE (WI) -121 PLYMOUTH (IN)	769	32903	130754
WI-IN	65 INDIANAPOLIS (IN) -148 STURTEVANT (WI)	771	51051	204266
WI-IN	80 LAFAYETTE (IN) -91 MADISON DANE AIRPORT	851	69264	254472
WI-IN	56 GREEN BAY (WI) -121 PLYMOUTH (IN)	977	80943	291160
WI-IN	102 MILWAUKEE (WI) -156 WARSAW (IN)	985	48426	192007
WI-IN	65 INDIANAPOLIS (IN) -162 WEST BEND (WI)	1023	88621	329435
WI-IN	65 INDIANAPOLIS (IN) -116 OSHKOSH (WI)	1040	99339	383577
WI-IN	116 OSHKOSH (WI) -121 PLYMOUTH (IN)	1052	77452	263074
WI-IN	91 MADISON DANE AIRPORT -121 PLYMOUTH (IN)	1092	80124	277264
WI-IN	6 APPLETON (WI) -121 PLYMOUTH (IN)	1103	90436	295530
WI-IN	80 LAFAYETTE (IN) -102 MILWAUKEE (WI)	1268	70662	272581
WI-IN	6 APPLETON (WI) -65 INDIANAPOLIS (IN)	1410	142354	545755
WI-IN	59 HMI-WTG-DET (IN) -102 MILWAUKEE (WI)	1569	42409	158491
WI-IN	50 FT. WAYNE(IN) -113 OCONOMOWOC (WI)	1732	128917	460716
WI-IN	102 MILWAUKEE (WI) -158 WATERLOO (BUS-IN)	1888	116915	496501
WI-IN	12 BROOKFIELD (WI) -65 INDIANAPOLIS (IN)	1939	161683	587488
WI-IN	65 INDIANAPOLIS (IN) -91 MADISON DANE AIRPORT	2048	193202	763865
WI-IN	50 FT. WAYNE(IN) -148 STURTEVANT (WI)	2087	110944	438241
WI-IN	50 FT. WAYNE(IN) -162 WEST BEND (WI)	2569	200636	685837
WI-IN	12 BROOKFIELD (WI) -50 FT. WAYNE(IN)	3791	247643	940155
WI-IN	47 FOND DU LAC (WI) -50 FT. WAYNE(IN)	3891	332132	1155610
WI-IN	65 INDIANAPOLIS (IN) -102 MILWAUKEE (WI)	4174	320332	1206427
WI-IN	50 FT. WAYNE(IN) -91 MADISON DANE AIRPORT	5311	478918	1688826
WI-IN	6 APPLETON (WI) -50 FT. WAYNE(IN)	5347	530036	1775255
WI-IN	50 FT. WAYNE(IN) -116 OSHKOSH (WI)	5618	502598	1764084
WI-IN	50 FT. WAYNE(IN) -56 GREEN BAY (WI)	6096	643016	2206643
WI-IN	50 FT. WAYNE(IN) -102 MILWAUKEE (WI)	9509	562234	2225199
WI-KS	152 TOPEKA(BUS-KS) -162 WEST BEND (WI)	3	370	1825
WI-KS	82 LAWRENCE(BUS-KS) -113 OCONOMOWOC (WI)	6	831	4045
WI-KS	82 LAWRENCE(BUS-KS) -162 WEST BEND (WI)	8	1084	5244
WI-KS	12 BROOKFIELD (WI) -82 LAWRENCE(BUS-KS)	13	1797	8799
WI-KS	12 BROOKFIELD (WI) -152 TOPEKA(BUS-KS)	15	2141	10706
WI-KS	82 LAWRENCE(BUS-KS) -148 STURTEVANT (WI)	25	3079	15615
WI-KS	148 STURTEVANT (WI) -152 TOPEKA(BUS-KS)	28	3562	18450
WI-KS	82 LAWRENCE(BUS-KS) -102 MILWAUKEE (WI)	49	6398	32139
WI-KS	102 MILWAUKEE (WI) -152 TOPEKA(BUS-KS)	56	7397	37929
WI-KY	85 LEXINGTON(BUS-KY) -116 OSHKOSH (WI)	12	1503	6477
WI-KY	88 LOUISVILLE(BUS-KY) -116 OSHKOSH (WI)	54	6356	25782
WI-KY	88 LOUISVILLE(BUS-KY) -151 TOMAH (WI)	74	9440	42847
WI-KY	85 LEXINGTON(BUS-KY) -125 PORTAGE (WI)	75	10319	44720
WI-KY	88 LOUISVILLE(BUS-KY) -164 WISCONSIN DELLS (WI)	86	10029	45894
WI-KY	85 LEXINGTON(BUS-KY) -159 WATERTOWN (WI)	96	11243	50074

MWRRI
State of Indiana
Station to Station Origin-Destination Data

States	Station Pair	Riders	Revenue	Passenger Miles
WI-KY	85 LEXINGTON(BUS-KY) -113 OCONOMOWOC (WI)	106	12136	54125
WI-KY	47 FOND DU LAC (WI) -85 LEXINGTON(BUS-KY)	140	17426	75782
WI-KY	88 LOUISVILLE(BUS-KY) -125 PORTAGE (WI)	150	17131	77522
WI-KY	78 LA CROSSE (WI) -88 LOUISVILLE(BUS-KY)	170	23061	105262
WI-KY	85 LEXINGTON(BUS-KY) -91 MADISON DANE AIRPORT	249	31972	140111
WI-KY	88 LOUISVILLE(BUS-KY) -159 WATERTOWN (WI)	297	28011	132071
WI-KY	12 BROOKFIELD (WI) -85 LEXINGTON(BUS-KY)	313	34379	153888
WI-KY	85 LEXINGTON(BUS-KY) -162 WEST BEND (WI)	324	37467	165649
WI-KY	88 LOUISVILLE(BUS-KY) -113 OCONOMOWOC (WI)	333	30302	143394
WI-KY	85 LEXINGTON(BUS-KY) -148 STURTEVANT (WI)	353	34550	160463
WI-KY	47 FOND DU LAC (WI) -88 LOUISVILLE(BUS-KY)	466	47126	215288
WI-KY	6 APPLETON (WI) -85 LEXINGTON(BUS-KY)	481	64800	276791
WI-KY	56 GREEN BAY (WI) -88 LOUISVILLE(BUS-KY)	787	94888	414967
WI-KY	88 LOUISVILLE(BUS-KY) -91 MADISON DANE AIRPORT	830	95932	401006
WI-KY	6 APPLETON (WI) -88 LOUISVILLE(BUS-KY)	967	107921	480721
WI-KY	85 LEXINGTON(BUS-KY) -102 MILWAUKEE (WI)	1002	114657	478797
WI-KY	88 LOUISVILLE(BUS-KY) -162 WEST BEND (WI)	1111	102568	480016
WI-KY	88 LOUISVILLE(BUS-KY) -148 STURTEVANT (WI)	1545	127802	579486
WI-KY	12 BROOKFIELD (WI) -88 LOUISVILLE(BUS-KY)	1638	159048	676513
WI-KY	88 LOUISVILLE(BUS-KY) -102 MILWAUKEE (WI)	3462	313790	1381302
WI-MI	8 BANGOR (MI) -147 STURGEON BAY(BUS-WI)	3	291	1033
WI-MI	2 ALBION (MI) -147 STURGEON BAY(BUS-WI)	4	371	1615
WI-MI	40 DURAND (MI) -147 STURGEON BAY(BUS-WI)	5	496	2126
WI-MI	8 BANGOR (MI) -96 MARINETTE(BUS-WI)	6	561	2120
WI-MI	112 NILES (MI) -147 STURGEON BAY(BUS-WI)	7	597	2333
WI-MI	37 DOWAGIAC (MI) -147 STURGEON BAY(BUS-WI)	8	631	2538
WI-MI	40 DURAND (MI) -96 MARINETTE(BUS-WI)	8	953	4258
WI-MI	8 BANGOR (MI) -159 WATERTOWN (WI)	8	593	2096
WI-MI	143 ST. JOSEPH/BENTON HARBOR (BUS-MI) -147 STURGEON BAY(BUS-WI)	9	785	2798
WI-MI	81 LAPEER (MI) -147 STURGEON BAY(BUS-WI)	9	1052	4577
WI-MI	96 MARINETTE(BUS-WI) -112 NILES (MI)	10	878	3654
WI-MI	40 DURAND (MI) -78 LA CROSSE (WI)	10	1278	5654
WI-MI	2 ALBION (MI) -96 MARINETTE(BUS-WI)	11	1080	4927
WI-MI	81 LAPEER (MI) -96 MARINETTE(BUS-WI)	13	1534	6937
WI-MI	8 BANGOR (MI) -125 PORTAGE (WI)	13	1153	4095
WI-MI	124 PORT HURON (MI) -147 STURGEON BAY(BUS-WI)	14	1744	7552
WI-MI	2 ALBION (MI) -78 LA CROSSE (WI)	14	1497	6742
WI-MI	37 DOWAGIAC (MI) -96 MARINETTE(BUS-WI)	14	1243	5302
WI-MI	4 ANCHORVILLE(BUS-MI) -147 STURGEON BAY(BUS-WI)	16	1793	8569
WI-MI	68 JACKSON (MI) -147 STURGEON BAY(BUS-WI)	16	1560	6955
WI-MI	96 MARINETTE(BUS-WI) -143 ST. JOSEPH/BENTON HARBOR (BUS-MI)	16	1516	5778
WI-MI	8 BANGOR (MI) -164 WISCONSIN DELLS (WI)	17	1595	5809
WI-MI	143 ST. JOSEPH/BENTON HARBOR (BUS-MI) -159 WATERTOWN (WI)	18	1114	3961
WI-MI	43 EAU CLAIRE (BUS-WI) -112 NILES (MI)	20	2015	8654
WI-MI	9 BATTLE CREEK (MI) -147 STURGEON BAY(BUS-WI)	20	1848	7994
WI-MI	8 BANGOR (MI) -151 TOMAH (WI)	21	2118	7824
WI-MI	96 MARINETTE(BUS-WI) -124 PORT HURON (MI)	21	2805	12585
WI-MI	61 HOLLAND (MI) -147 STURGEON BAY(BUS-WI)	22	2480	9711
WI-MI	5 ANN ARBOR (MI) -147 STURGEON BAY(BUS-WI)	22	2289	10469
WI-MI	9 BATTLE CREEK (MI) -151 TOMAH (WI)	23	2226	9884
WI-MI	4 ANCHORVILLE(BUS-MI) -96 MARINETTE(BUS-WI)	24	2892	14279
WI-MI	42 EAST LANSING (MI) -159 WATERTOWN (WI)	25	1878	8575
WI-MI	68 JACKSON (MI) -96 MARINETTE(BUS-WI)	26	2669	12424
WI-MI	46 FLINT (MI) -147 STURGEON BAY(BUS-WI)	27	2985	13022
WI-MI	73 KALAMAZOO (MI) -147 STURGEON BAY(BUS-WI)	27	2630	9975
WI-MI	9 BATTLE CREEK (MI) -164 WISCONSIN DELLS (WI)	29	2441	10930
WI-MI	5 ANN ARBOR (MI) -96 MARINETTE(BUS-WI)	29	3114	14805
WI-MI	106 MUSKEGON(BUS-MI) -159 WATERTOWN (WI)	29	2326	10667
WI-MI	123 PONTIAC (MI) -147 STURGEON BAY(BUS-WI)	30	3423	15843
WI-MI	133 ROYAL OAK (MI) -147 STURGEON BAY(BUS-WI)	30	3357	15516
WI-MI	9 BATTLE CREEK (MI) -96 MARINETTE(BUS-WI)	31	2874	13054
WI-MI	8 BANGOR (MI) -113 OCONOMOWOC (WI)	32	2302	7351
WI-MI	112 NILES (MI) -162 WEST BEND (WI)	32	1791	6682

MWRRI
State of Indiana
Station to Station Origin-Destination Data

States	Station Pair	Riders	Revenue	Passenger Miles
WI-MI	40 DURAND (MI) -113 OCONOMOWOC (WI)	34	2666	12100
WI-MI	42 EAST LANSING (MI) -151 TOMAH (WI)	35	3718	16373
WI-MI	42 EAST LANSING (MI) -164 WISCONSIN DELLS (WI)	35	3384	15002
WI-MI	78 LA CROSSE (WI) -112 NILES (MI)	36	3438	14214
WI-MI	106 MUSKEGON(BUS-MI) -113 OCONOMOWOC (WI)	37	2776	12856
WI-MI	8 BANGOR (MI) -78 LA CROSSE (WI)	37	4120	15610
WI-MI	46 FLINT (MI) -96 MARINETTE(BUS-WI)	38	4328	19638
WI-MI	143 ST. JOSEPH/BENTON HARBOR (BUS-MI) -164 WISCONSIN DELLS (WI)	38	3203	11750
WI-MI	112 NILES (MI) -136 SHEBOYGAN(BUS-WI)	38	1807	8611
WI-MI	61 HOLLAND (MI) -96 MARINETTE(BUS-WI)	40	4538	19181
WI-MI	112 NILES (MI) -113 OCONOMOWOC (WI)	41	2187	8466
WI-MI	35 DETROIT (MI) -147 STURGEON BAY(BUS-WI)	41	4565	21045
WI-MI	96 MARINETTE(BUS-WI) -123 PONTIAC (MI)	42	4961	23767
WI-MI	96 MARINETTE(BUS-WI) -133 ROYAL OAK (MI)	42	4869	23311
WI-MI	55 GRAND RAPIDS (MI) -147 STURGEON BAY(BUS-WI)	43	4544	18141
WI-MI	42 EAST LANSING (MI) -147 STURGEON BAY(BUS-WI)	43	4721	19036
WI-MI	31 DEARBORN (MI) -147 STURGEON BAY(BUS-WI)	44	4803	22092
WI-MI	12 BROOKFIELD (WI) -112 NILES (MI)	45	2076	8423
WI-MI	73 KALAMAZOO (MI) -96 MARINETTE(BUS-WI)	45	4379	18097
WI-MI	78 LA CROSSE (WI) -89 LUDINGTON(BUS-MI)	45	5484	26693
WI-MI	113 OCONOMOWOC (WI) -143 ST. JOSEPH/BENTON HARBOR (BUS-MI)	47	2994	9755
WI-MI	68 JACKSON (MI) -78 LA CROSSE (WI)	48	5354	24559
WI-MI	42 EAST LANSING (MI) -125 PORTAGE (WI)	55	5174	22600
WI-MI	37 DOWAGIAC (MI) -148 STURTEVANT (WI)	55	1949	9045
WI-MI	8 BANGOR (MI) -146 STEVENS POINT(BUS-WI)	55	5435	19839
WI-MI	89 LUDINGTON(BUS-MI) -159 WATERTOWN (WI)	57	4609	23966
WI-MI	31 DEARBORN (MI) -96 MARINETTE(BUS-WI)	58	6515	31085
WI-MI	37 DOWAGIAC (MI) -78 LA CROSSE (WI)	58	5653	23912
WI-MI	89 LUDINGTON(BUS-MI) -164 WISCONSIN DELLS (WI)	59	6028	29767
WI-MI	125 PORTAGE (WI) -143 ST. JOSEPH/BENTON HARBOR (BUS-MI)	59	4846	17297
WI-MI	35 DETROIT (MI) -96 MARINETTE(BUS-WI)	60	6872	32838
WI-MI	8 BANGOR (MI) -136 SHEBOYGAN(BUS-WI)	60	4041	15144
WI-MI	8 BANGOR (MI) -162 WEST BEND (WI)	61	4438	14338
WI-MI	2 ALBION (MI) -160 WAUSAU(BUS-WI)	66	6674	30618
WI-MI	8 BANGOR (MI) -160 WAUSAU(BUS-WI)	67	6780	26310
WI-MI	42 EAST LANSING (MI) -96 MARINETTE(BUS-WI)	69	7596	32811
WI-MI	89 LUDINGTON(BUS-MI) -151 TOMAH (WI)	70	7938	38589
WI-MI	8 BANGOR (MI) -92 MANITOWOC(BUS-WI)	70	5152	19697
WI-MI	106 MUSKEGON(BUS-MI) -164 WISCONSIN DELLS (WI)	72	7295	32641
WI-MI	5 ANN ARBOR (MI) -78 LA CROSSE (WI)	73	8575	40152
WI-MI	37 DOWAGIAC (MI) -136 SHEBOYGAN(BUS-WI)	73	3822	17486
WI-MI	55 GRAND RAPIDS (MI) -96 MARINETTE(BUS-WI)	77	8429	35086
WI-MI	61 HOLLAND (MI) -164 WISCONSIN DELLS (WI)	77	7787	33668
WI-MI	81 LAPEER (MI) -146 STEVENS POINT(BUS-WI)	77	8599	39944
WI-MI	37 DOWAGIAC (MI) -113 OCONOMOWOC (WI)	77	4483	17036
WI-MI	112 NILES (MI) -146 STEVENS POINT(BUS-WI)	78	6369	25969
WI-MI	9 BATTLE CREEK (MI) -159 WATERTOWN (WI)	78	4921	22899
WI-MI	89 LUDINGTON(BUS-MI) -113 OCONOMOWOC (WI)	78	6425	31776
WI-MI	92 MANITOWOC(BUS-WI) -112 NILES (MI)	80	4111	20221
WI-MI	2 ALBION (MI) -146 STEVENS POINT(BUS-WI)	82	8039	35070
WI-MI	143 ST. JOSEPH/BENTON HARBOR (BUS-MI) -151 TOMAH (WI)	86	8128	30251
WI-MI	61 HOLLAND (MI) -151 TOMAH (WI)	87	9668	41626
WI-MI	112 NILES (MI) -160 WAUSAU(BUS-WI)	87	7327	31826
WI-MI	2 ALBION (MI) -113 OCONOMOWOC (WI)	87	5611	26368
WI-MI	61 HOLLAND (MI) -125 PORTAGE (WI)	89	8721	37139
WI-MI	61 HOLLAND (MI) -159 WATERTOWN (WI)	90	7090	31334
WI-MI	124 PORT HURON (MI) -160 WAUSAU(BUS-WI)	91	11412	54178
WI-MI	8 BANGOR (MI) -12 BROOKFIELD (WI)	91	5826	19611
WI-MI	8 BANGOR (MI) -148 STURTEVANT (WI)	91	4676	16172
WI-MI	8 BANGOR (MI) -47 FOND DU LAC (WI)	92	7471	24251
WI-MI	81 LAPEER (MI) -160 WAUSAU(BUS-WI)	92	10583	50892
WI-MI	124 PORT HURON (MI) -146 STEVENS POINT(BUS-WI)	95	11598	53315
WI-MI	89 LUDINGTON(BUS-MI) -125 PORTAGE (WI)	99	9904	48419

MWRRI
State of Indiana
Station to Station Origin-Destination Data

States	Station Pair	Riders	Revenue	Passenger Miles
WI-MI	78 LA CROSSE (WI) -143 ST. JOSEPH/BENTON HARBOR (BUS-MI)	99	10239	39143
WI-MI	112 NILES (MI) -148 STURTEVANT (WI)	99	3418	14996
WI-MI	12 BROOKFIELD (WI) -37 DOWAGIAC (MI)	103	4896	20820
WI-MI	40 DURAND (MI) -160 WAUSAU(BUS-WI)	104	11198	53425
WI-MI	2 ALBION (MI) -92 MANITOWOC(BUS-WI)	106	6685	36870
WI-MI	8 BANGOR (MI) -116 OSHKOSH (WI)	106	8959	29766
WI-MI	40 DURAND (MI) -136 SHEBOYGAN(BUS-WI)	107	8377	39963
WI-MI	40 DURAND (MI) -92 MANITOWOC(BUS-WI)	109	8481	44124
WI-MI	106 MUSKEGON(BUS-MI) -151 TOMAH (WI)	113	12563	56128
WI-MI	143 ST. JOSEPH/BENTON HARBOR (BUS-MI) -160 WAUSAU(BUS-WI)	114	10788	41492
WI-MI	2 ALBION (MI) -6 APPLETON (WI)	116	9874	42867
WI-MI	40 DURAND (MI) -146 STEVENS POINT(BUS-WI)	118	12744	56614
WI-MI	136 SHEBOYGAN(BUS-WI) -143 ST. JOSEPH/BENTON HARBOR (BUS-MI)	119	6715	26592
WI-MI	2 ALBION (MI) -136 SHEBOYGAN(BUS-WI)	119	7225	38233
WI-MI	47 FOND DU LAC (WI) -89 LUDINGTON(BUS-MI)	120	11153	52396
WI-MI	89 LUDINGTON(BUS-MI) -162 WEST BEND (WI)	124	9701	50168
WI-MI	37 DOWAGIAC (MI) -162 WEST BEND (WI)	124	7267	27413
WI-MI	40 DURAND (MI) -47 FOND DU LAC (WI)	124	10986	48038
WI-MI	106 MUSKEGON(BUS-MI) -125 PORTAGE (WI)	130	12472	56300
WI-MI	106 MUSKEGON(BUS-MI) -162 WEST BEND (WI)	132	10187	46173
WI-MI	37 DOWAGIAC (MI) -92 MANITOWOC(BUS-WI)	133	7378	35396
WI-MI	6 APPLETON (WI) -8 BANGOR (MI)	138	12009	41218
WI-MI	37 DOWAGIAC (MI) -146 STEVENS POINT(BUS-WI)	139	11865	47791
WI-MI	56 GREEN BAY (WI) -89 LUDINGTON(BUS-MI)	144	15618	71911
WI-MI	89 LUDINGTON(BUS-MI) -116 OSHKOSH (WI)	150	14524	67740
WI-MI	143 ST. JOSEPH/BENTON HARBOR (BUS-MI) -146 STEVENS POINT(BUS-WI)	150	13701	49551
WI-MI	37 DOWAGIAC (MI) -160 WAUSAU(BUS-WI)	150	12837	56887
WI-MI	92 MANITOWOC(BUS-WI) -143 ST. JOSEPH/BENTON HARBOR (BUS-MI)	155	9509	39340
WI-MI	47 FOND DU LAC (WI) -106 MUSKEGON(BUS-MI)	156	13135	59412
WI-MI	8 BANGOR (MI) -56 GREEN BAY (WI)	156	15027	51477
WI-MI	37 DOWAGIAC (MI) -47 FOND DU LAC (WI)	157	10505	39357
WI-MI	61 HOLLAND (MI) -113 OCONOMOWOC (WI)	159	12990	53036
WI-MI	73 KALAMAZOO (MI) -78 LA CROSSE (WI)	164	19258	72779
WI-MI	2 ALBION (MI) -116 OSHKOSH (WI)	164	13000	57317
WI-MI	40 DURAND (MI) -162 WEST BEND (WI)	169	13658	60267
WI-MI	47 FOND DU LAC (WI) -112 NILES (MI)	174	11140	41435
WI-MI	12 BROOKFIELD (WI) -106 MUSKEGON(BUS-MI)	179	12723	59312
WI-MI	4 ANCHORVILLE(BUS-MI) -146 STEVENS POINT(BUS-WI)	179	19698	100355
WI-MI	78 LA CROSSE (WI) -106 MUSKEGON(BUS-MI)	183	22462	98270
WI-MI	2 ALBION (MI) -47 FOND DU LAC (WI)	184	13641	61121
WI-MI	6 APPLETON (WI) -89 LUDINGTON(BUS-MI)	186	18439	87592
WI-MI	42 EAST LANSING (MI) -78 LA CROSSE (WI)	188	21768	96726
WI-MI	73 KALAMAZOO (MI) -113 OCONOMOWOC (WI)	188	11915	48136
WI-MI	8 BANGOR (MI) -91 MADISON DANE AIRPORT	188	16671	53650
WI-MI	81 LAPEER (MI) -92 MANITOWOC(BUS-WI)	192	17323	84093
WI-MI	6 APPLETON (WI) -42 EAST LANSING (MI)	194	18170	75912
WI-MI	92 MANITOWOC(BUS-WI) -124 PORT HURON (MI)	197	19914	95526
WI-MI	12 BROOKFIELD (WI) -89 LUDINGTON(BUS-MI)	198	15543	76449
WI-MI	4 ANCHORVILLE(BUS-MI) -160 WAUSAU(BUS-WI)	201	22802	119643
WI-MI	46 FLINT (MI) -160 WAUSAU(BUS-WI)	202	22261	107672
WI-MI	6 APPLETON (WI) -112 NILES (MI)	204	15508	55753
WI-MI	9 BATTLE CREEK (MI) -113 OCONOMOWOC (WI)	206	12895	57141
WI-MI	9 BATTLE CREEK (MI) -78 LA CROSSE (WI)	207	21580	96709
WI-MI	55 GRAND RAPIDS (MI) -159 WATERTOWN (WI)	211	15048	68170
WI-MI	68 JACKSON (MI) -113 OCONOMOWOC (WI)	214	14290	69040
WI-MI	89 LUDINGTON(BUS-MI) -91 MADISON DANE AIRPORT	222	22288	101638
WI-MI	56 GREEN BAY (WI) -112 NILES (MI)	232	18639	70200
WI-MI	102 MILWAUKEE (WI) -112 NILES (MI)	232	9384	40666
WI-MI	2 ALBION (MI) -162 WEST BEND (WI)	237	15542	71902
WI-MI	37 DOWAGIAC (MI) -116 OSHKOSH (WI)	251	17709	67368
WI-MI	112 NILES (MI) -116 OSHKOSH (WI)	256	17865	65181
WI-MI	6 APPLETON (WI) -106 MUSKEGON(BUS-MI)	263	25413	109223
WI-MI	55 GRAND RAPIDS (MI) -164 WISCONSIN DELLS (WI)	265	24767	108996

MWRRI
State of Indiana
Station to Station Origin-Destination Data

States	Station Pair	Riders	Revenue	Passenger Miles
WI-MI	5 ANN ARBOR (MI) -160 WAUSAU(BUS-WI)	265	27121	137995
WI-MI	81 LAPEER (MI) -136 SHEBOYGAN(BUS-WI)	270	24157	110823
WI-MI	68 JACKSON (MI) -160 WAUSAU(BUS-WI)	273	27784	131663
WI-MI	47 FOND DU LAC (WI) -143 ST. JOSEPH/BENTON HARBOR (BUS-MI)	273	19357	64795
WI-MI	42 EAST LANSING (MI) -56 GREEN BAY (WI)	274	29594	115789
WI-MI	91 MADISON DANE AIRPORT -112 NILES (MI)	280	19376	72526
WI-MI	43 EAU CLAIRE (BUS-WI) -61 HOLLAND (MI)	284	36027	158825
WI-MI	61 HOLLAND (MI) -136 SHEBOYGAN(BUS-WI)	291	21845	102598
WI-MI	63 HOWELL(BUS-MI) -148 STURTEVANT (WI)	293	19130	98500
WI-MI	89 LUDINGTON(BUS-MI) -148 STURTEVANT (WI)	296	19014	103195
WI-MI	40 DURAND (MI) -148 STURTEVANT (WI)	298	19274	89493
WI-MI	6 APPLETON (WI) -37 DOWAGIAC (MI)	302	24766	86440
WI-MI	2 ALBION (MI) -91 MADISON DANE AIRPORT	304	23728	107468
WI-MI	68 JACKSON (MI) -146 STEVENS POINT(BUS-WI)	313	31162	140440
WI-MI	143 ST. JOSEPH/BENTON HARBOR (BUS-MI) -162 WEST BEND (WI)	314	19948	65083
WI-MI	61 HOLLAND (MI) -146 STEVENS POINT(BUS-WI)	324	34678	148719
WI-MI	81 LAPEER (MI) -162 WEST BEND (WI)	327	31027	128470
WI-MI	56 GREEN BAY (WI) -106 MUSKEGON(BUS-MI)	329	34269	146225
WI-MI	133 ROYAL OAK (MI) -160 WAUSAU(BUS-WI)	332	37167	189320
WI-MI	37 DOWAGIAC (MI) -102 MILWAUKEE (WI)	333	13737	62526
WI-MI	123 PONTIAC (MI) -160 WAUSAU(BUS-WI)	334	38217	194550
WI-MI	143 ST. JOSEPH/BENTON HARBOR (BUS-MI) -148 STURTEVANT (WI)	337	14513	50506
WI-MI	46 FLINT (MI) -146 STEVENS POINT(BUS-WI)	337	38022	168364
WI-MI	46 FLINT (MI) -164 WISCONSIN DELLS (WI)	341	37093	162103
WI-MI	46 FLINT (MI) -159 WATERTOWN (WI)	344	31843	133631
WI-MI	5 ANN ARBOR (MI) -113 OCONOMOWOC (WI)	348	25309	125658
WI-MI	12 BROOKFIELD (WI) -40 DURAND (MI)	349	26406	117934
WI-MI	91 MADISON DANE AIRPORT -106 MUSKEGON(BUS-MI)	352	31769	141267
WI-MI	61 HOLLAND (MI) -160 WAUSAU(BUS-WI)	356	39579	175551
WI-MI	116 OSHKOSH (WI) -143 ST. JOSEPH/BENTON HARBOR (BUS-MI)	360	27290	91424
WI-MI	56 GREEN BAY (WI) -143 ST. JOSEPH/BENTON HARBOR (BUS-MI)	360	31702	108792
WI-MI	46 FLINT (MI) -151 TOMAH (WI)	362	42366	188688
WI-MI	8 BANGOR (MI) -102 MILWAUKEE (WI)	366	21253	73639
WI-MI	6 APPLETON (WI) -143 ST. JOSEPH/BENTON HARBOR (BUS-MI)	369	31643	100287
WI-MI	123 PONTIAC (MI) -146 STEVENS POINT(BUS-WI)	373	41466	204639
WI-MI	106 MUSKEGON(BUS-MI) -116 OSHKOSH (WI)	374	33465	148342
WI-MI	9 BATTLE CREEK (MI) -43 EAU CLAIRE (BUS-WI)	378	41101	190647
WI-MI	37 DOWAGIAC (MI) -56 GREEN BAY (WI)	381	31024	120485
WI-MI	133 ROYAL OAK (MI) -146 STEVENS POINT(BUS-WI)	381	41419	204400
WI-MI	2 ALBION (MI) -148 STURTEVANT (WI)	387	18468	95311
WI-MI	55 GRAND RAPIDS (MI) -113 OCONOMOWOC (WI)	389	27351	120168
WI-MI	124 PORT HURON (MI) -136 SHEBOYGAN(BUS-WI)	389	38399	177192
WI-MI	5 ANN ARBOR (MI) -146 STEVENS POINT(BUS-WI)	391	41498	190216
WI-MI	47 FOND DU LAC (WI) -61 HOLLAND (MI)	394	33654	143673
WI-MI	106 MUSKEGON(BUS-MI) -148 STURTEVANT (WI)	400	22594	117213
WI-MI	61 HOLLAND (MI) -78 LA CROSSE (WI)	403	50007	210640
WI-MI	61 HOLLAND (MI) -92 MANITOWOC(BUS-WI)	405	32598	154385
WI-MI	4 ANCHORVILLE(BUS-MI) -92 MANITOWOC(BUS-WI)	416	36873	200361
WI-MI	9 BATTLE CREEK (MI) -160 WAUSAU(BUS-WI)	431	40933	188389
WI-MI	55 GRAND RAPIDS (MI) -125 PORTAGE (WI)	443	41647	174451
WI-MI	12 BROOKFIELD (WI) -143 ST. JOSEPH/BENTON HARBOR (BUS-MI)	454	25692	85310
WI-MI	55 GRAND RAPIDS (MI) -151 TOMAH (WI)	475	50397	216519
WI-MI	31 DEARBORN (MI) -146 STEVENS POINT(BUS-WI)	483	50686	249481
WI-MI	2 ALBION (MI) -12 BROOKFIELD (WI)	485	33228	137724
WI-MI	89 LUDINGTON(BUS-MI) -102 MILWAUKEE (WI)	485	35213	180955
WI-MI	42 EAST LANSING (MI) -113 OCONOMOWOC (WI)	487	34619	158627
WI-MI	9 BATTLE CREEK (MI) -146 STEVENS POINT(BUS-WI)	487	45113	196357
WI-MI	31 DEARBORN (MI) -160 WAUSAU(BUS-WI)	490	52936	269284
WI-MI	35 DETROIT (MI) -160 WAUSAU(BUS-WI)	495	54415	276981
WI-MI	46 FLINT (MI) -136 SHEBOYGAN(BUS-WI)	499	39623	195726
WI-MI	124 PORT HURON (MI) -162 WEST BEND (WI)	502	52067	219858
WI-MI	6 APPLETON (WI) -68 JACKSON (MI)	502	43883	195421
WI-MI	46 FLINT (MI) -78 LA CROSSE (WI)	504	63288	284002

MWRRI
State of Indiana
Station to Station Origin-Destination Data

States	Station Pair	Riders	Revenue	Passenger Miles
WI-MI	37 DOWAGIAC (MI) -91 MADISON DANE AIRPORT	511	37679	139001
WI-MI	61 HOLLAND (MI) -148 STURTEVANT (WI)	520	31624	144656
WI-MI	9 BATTLE CREEK (MI) -92 MANITOWOC(BUS-WI)	522	32122	169531
WI-MI	61 HOLLAND (MI) -162 WEST BEND (WI)	525	43588	175918
WI-MI	73 KALAMAZOO (MI) -160 WAUSAU(BUS-WI)	530	52063	220148
WI-MI	91 MADISON DANE AIRPORT -143 ST. JOSEPH/BENTON HARBOR (BUS-MI)	532	40681	137375
WI-MI	46 FLINT (MI) -125 PORTAGE (WI)	533	56883	244756
WI-MI	68 JACKSON (MI) -92 MANITOWOC(BUS-WI)	533	37987	197351
WI-MI	35 DETROIT (MI) -146 STEVENS POINT(BUS-WI)	542	57728	284485
WI-MI	102 MILWAUKEE (WI) -106 MUSKEGON(BUS-MI)	558	35931	176759
WI-MI	4 ANCHORVILLE(BUS-MI) -162 WEST BEND (WI)	577	50723	251529
WI-MI	4 ANCHORVILLE(BUS-MI) -136 SHEBOYGAN(BUS-WI)	595	51511	269391
WI-MI	73 KALAMAZOO (MI) -136 SHEBOYGAN(BUS-WI)	597	33863	163601
WI-MI	73 KALAMAZOO (MI) -146 STEVENS POINT(BUS-WI)	601	56329	229111
WI-MI	55 GRAND RAPIDS (MI) -136 SHEBOYGAN(BUS-WI)	626	42918	204781
WI-MI	5 ANN ARBOR (MI) -92 MANITOWOC(BUS-WI)	630	48864	257167
WI-MI	68 JACKSON (MI) -136 SHEBOYGAN(BUS-WI)	634	43915	216097
WI-MI	55 GRAND RAPIDS (MI) -160 WAUSAU(BUS-WI)	641	67754	299772
WI-MI	55 GRAND RAPIDS (MI) -146 STEVENS POINT(BUS-WI)	643	65747	278994
WI-MI	42 EAST LANSING (MI) -160 WAUSAU(BUS-WI)	645	67968	313009
WI-MI	61 HOLLAND (MI) -116 OSHKOSH (WI)	656	59377	250459
WI-MI	9 BATTLE CREEK (MI) -136 SHEBOYGAN(BUS-WI)	664	39872	196451
WI-MI	6 APPLETON (WI) -61 HOLLAND (MI)	679	65171	271710
WI-MI	123 PONTIAC (MI) -136 SHEBOYGAN(BUS-WI)	685	60003	301898
WI-MI	73 KALAMAZOO (MI) -92 MANITOWOC(BUS-WI)	685	42428	207493
WI-MI	46 FLINT (MI) -113 OCONOMOWOC (WI)	687	59008	256768
WI-MI	133 ROYAL OAK (MI) -136 SHEBOYGAN(BUS-WI)	692	58733	296765
WI-MI	46 FLINT (MI) -92 MANITOWOC(BUS-WI)	709	59676	298384
WI-MI	61 HOLLAND (MI) -91 MADISON DANE AIRPORT	735	65656	283676
WI-MI	47 FOND DU LAC (WI) -68 JACKSON (MI)	736	56633	260679
WI-MI	68 JACKSON (MI) -116 OSHKOSH (WI)	750	61466	278194
WI-MI	92 MANITOWOC(BUS-WI) -133 ROYAL OAK (MI)	753	66075	345069
WI-MI	42 EAST LANSING (MI) -146 STEVENS POINT(BUS-WI)	757	77972	341213
WI-MI	92 MANITOWOC(BUS-WI) -123 PONTIAC (MI)	759	68685	356578
WI-MI	55 GRAND RAPIDS (MI) -56 GREEN BAY (WI)	760	80330	307980
WI-MI	40 DURAND (MI) -102 MILWAUKEE (WI)	818	56853	265064
WI-MI	55 GRAND RAPIDS (MI) -92 MANITOWOC(BUS-WI)	827	58794	294534
WI-MI	123 PONTIAC (MI) -162 WEST BEND (WI)	828	78950	350904
WI-MI	5 ANN ARBOR (MI) -136 SHEBOYGAN(BUS-WI)	861	63991	326447
WI-MI	56 GREEN BAY (WI) -61 HOLLAND (MI)	862	90361	370500
WI-MI	9 BATTLE CREEK (MI) -47 FOND DU LAC (WI)	879	61119	271709
WI-MI	47 FOND DU LAC (WI) -55 GRAND RAPIDS (MI)	932	74089	316834
WI-MI	46 FLINT (MI) -116 OSHKOSH (WI)	948	92421	400037
WI-MI	133 ROYAL OAK (MI) -162 WEST BEND (WI)	955	86106	393404
WI-MI	63 HOWELL(BUS-MI) -102 MILWAUKEE (WI)	966	68110	347858
WI-MI	12 BROOKFIELD (WI) -81 LAPEER (MI)	970	85120	362719
WI-MI	31 DEARBORN (MI) -136 SHEBOYGAN(BUS-WI)	973	78737	397844
WI-MI	9 BATTLE CREEK (MI) -116 OSHKOSH (WI)	973	72560	317205
WI-MI	12 BROOKFIELD (WI) -61 HOLLAND (MI)	1030	76428	325570
WI-MI	6 APPLETON (WI) -9 BATTLE CREEK (MI)	1043	83370	358700
WI-MI	31 DEARBORN (MI) -92 MANITOWOC(BUS-WI)	1047	85459	458519
WI-MI	81 LAPEER (MI) -148 STURTEVANT (WI)	1051	81396	353176
WI-MI	102 MILWAUKEE (WI) -143 ST. JOSEPH/BENTON HARBOR (BUS-MI)	1083	53380	188356
WI-MI	68 JACKSON (MI) -162 WEST BEND (WI)	1087	80555	352067
WI-MI	35 DETROIT (MI) -136 SHEBOYGAN(BUS-WI)	1099	90350	459430
WI-MI	55 GRAND RAPIDS (MI) -78 LA CROSSE (WI)	1104	126019	549784
WI-MI	2 ALBION (MI) -102 MILWAUKEE (WI)	1105	66510	298272
WI-MI	42 EAST LANSING (MI) -92 MANITOWOC(BUS-WI)	1126	83959	419873
WI-MI	47 FOND DU LAC (WI) -73 KALAMAZOO (MI)	1146	84044	328992
WI-MI	73 KALAMAZOO (MI) -116 OSHKOSH (WI)	1151	85177	349808
WI-MI	6 APPLETON (WI) -73 KALAMAZOO (MI)	1190	94475	383117
WI-MI	35 DETROIT (MI) -92 MANITOWOC(BUS-WI)	1208	100016	539772
WI-MI	68 JACKSON (MI) -91 MADISON DANE AIRPORT	1221	98565	457736

MWRRI
State of Indiana
Station to Station Origin-Destination Data

States	Station Pair	Riders	Revenue	Passenger Miles
WI-MI	55 GRAND RAPIDS (MI) -162 WEST BEND (WI)	1254	91118	388792
WI-MI	9 BATTLE CREEK (MI) -162 WEST BEND (WI)	1269	81223	353959
WI-MI	73 KALAMAZOO (MI) -162 WEST BEND (WI)	1307	83279	335885
WI-MI	46 FLINT (MI) -47 FOND DU LAC (WI)	1371	137851	555147
WI-MI	124 PORT HURON (MI) -148 STURTEVANT (WI)	1414	120745	538873
WI-MI	46 FLINT (MI) -56 GREEN BAY (WI)	1417	156019	665795
WI-MI	6 APPLETON (WI) -46 FLINT (MI)	1419	149885	624517
WI-MI	42 EAST LANSING (MI) -136 SHEBOYGAN(BUS-WI)	1455	107273	500590
WI-MI	123 PONTIAC (MI) -148 STURTEVANT (WI)	1459	99535	535309
WI-MI	42 EAST LANSING (MI) -47 FOND DU LAC (WI)	1478	120030	527733
WI-MI	56 GREEN BAY (WI) -73 KALAMAZOO (MI)	1479	130617	520490
WI-MI	9 BATTLE CREEK (MI) -56 GREEN BAY (WI)	1502	133543	561920
WI-MI	31 DEARBORN (MI) -162 WEST BEND (WI)	1548	133961	606879
WI-MI	4 ANCHORVILLE(BUS-MI) -12 BROOKFIELD (WI)	1558	129014	649589
WI-MI	55 GRAND RAPIDS (MI) -116 OSHKOSH (WI)	1559	131696	556393
WI-MI	73 KALAMAZOO (MI) -148 STURTEVANT (WI)	1595	69283	319041
WI-MI	61 HOLLAND (MI) -102 MILWAUKEE (WI)	1652	111936	498957
WI-MI	35 DETROIT (MI) -162 WEST BEND (WI)	1659	145334	665249
WI-MI	42 EAST LANSING (MI) -116 OSHKOSH (WI)	1745	151389	652510
WI-MI	73 KALAMAZOO (MI) -91 MADISON DANE AIRPORT	1764	128434	543367
WI-MI	9 BATTLE CREEK (MI) -148 STURTEVANT (WI)	1798	79464	399122
WI-MI	9 BATTLE CREEK (MI) -91 MADISON DANE AIRPORT	1816	133207	599291
WI-MI	12 BROOKFIELD (WI) -124 PORT HURON (MI)	1838	179273	770099
WI-MI	6 APPLETON (WI) -55 GRAND RAPIDS (MI)	1872	170808	701850
WI-MI	5 ANN ARBOR (MI) -162 WEST BEND (WI)	1894	147785	685636
WI-MI	68 JACKSON (MI) -148 STURTEVANT (WI)	1896	107874	506248
WI-MI	55 GRAND RAPIDS (MI) -91 MADISON DANE AIRPORT	2062	175897	744205
WI-MI	4 ANCHORVILLE(BUS-MI) -148 STURTEVANT (WI)	2148	151293	813976
WI-MI	12 BROOKFIELD (WI) -68 JACKSON (MI)	2159	149638	658413
WI-MI	55 GRAND RAPIDS (MI) -148 STURTEVANT (WI)	2173	117959	549716
WI-MI	12 BROOKFIELD (WI) -55 GRAND RAPIDS (MI)	2181	149637	634568
WI-MI	133 ROYAL OAK (MI) -148 STURTEVANT (WI)	2396	170627	850507
WI-MI	46 FLINT (MI) -162 WEST BEND (WI)	2399	202866	899809
WI-MI	46 FLINT (MI) -91 MADISON DANE AIRPORT	2448	254793	1042843
WI-MI	12 BROOKFIELD (WI) -123 PONTIAC (MI)	2488	224831	1007606
WI-MI	42 EAST LANSING (MI) -162 WEST BEND (WI)	2542	196993	831112
WI-MI	81 LAPEER (MI) -102 MILWAUKEE (WI)	2753	225276	991228
WI-MI	12 BROOKFIELD (WI) -133 ROYAL OAK (MI)	2800	240216	1100414
WI-MI	42 EAST LANSING (MI) -91 MADISON DANE AIRPORT	2871	247300	1085133
WI-MI	5 ANN ARBOR (MI) -148 STURTEVANT (WI)	3089	184728	942284
WI-MI	9 BATTLE CREEK (MI) -12 BROOKFIELD (WI)	3295	190227	856736
WI-MI	31 DEARBORN (MI) -148 STURTEVANT (WI)	3521	232456	1179587
WI-MI	46 FLINT (MI) -148 STURTEVANT (WI)	3557	235898	1131175
WI-MI	12 BROOKFIELD (WI) -73 KALAMAZOO (MI)	3723	215382	885975
WI-MI	12 BROOKFIELD (WI) -46 FLINT (MI)	3757	302653	1337644
WI-MI	4 ANCHORVILLE(BUS-MI) -102 MILWAUKEE (WI)	3886	307207	1565915
WI-MI	35 DETROIT (MI) -148 STURTEVANT (WI)	3939	264462	1355184
WI-MI	102 MILWAUKEE (WI) -124 PORT HURON (MI)	4164	375978	1686255
WI-MI	68 JACKSON (MI) -102 MILWAUKEE (WI)	4256	263822	1238598
WI-MI	5 ANN ARBOR (MI) -12 BROOKFIELD (WI)	4383	328618	1503287
WI-MI	42 EAST LANSING (MI) -148 STURTEVANT (WI)	4523	271079	1221100
WI-MI	102 MILWAUKEE (WI) -133 ROYAL OAK (MI)	4907	387807	1859655
WI-MI	102 MILWAUKEE (WI) -123 PONTIAC (MI)	5080	409207	1986409
WI-MI	12 BROOKFIELD (WI) -31 DEARBORN (MI)	5245	427924	1956265
WI-MI	12 BROOKFIELD (WI) -35 DETROIT (MI)	5257	435931	2008019
WI-MI	55 GRAND RAPIDS (MI) -102 MILWAUKEE (WI)	5405	335962	1497288
WI-MI	12 BROOKFIELD (WI) -42 EAST LANSING (MI)	5419	397265	1669080
WI-MI	73 KALAMAZOO (MI) -102 MILWAUKEE (WI)	8607	435233	1928044
WI-MI	9 BATTLE CREEK (MI) -102 MILWAUKEE (WI)	9232	465766	2270957
WI-MI	31 DEARBORN (MI) -102 MILWAUKEE (WI)	10034	746352	3602080
WI-MI	5 ANN ARBOR (MI) -102 MILWAUKEE (WI)	11369	761278	3740340
WI-MI	35 DETROIT (MI) -102 MILWAUKEE (WI)	11372	858328	4184818
WI-MI	46 FLINT (MI) -102 MILWAUKEE (WI)	11617	861817	3973007

MWRRI
State of Indiana
Station to Station Origin-Destination Data

States	Station Pair	Riders	Revenue	Passenger Miles
WI-MI	42 EAST LANSING (MI) -102 MILWAUKEE (WI)	13356	882893	3926517
WI-MN	36 DETROIT LAKES (MN) -136 SHEBOYGAN(BUS-WI)	5	653	3038
WI-MN	36 DETROIT LAKES (MN) -113 OCONOMOWOC (WI)	5	630	2711
WI-MN	92 MANITOWOC(BUS-WI) -145 STAPLES (BUS-MN)	8	876	4245
WI-MN	147 STURGEON BAY(BUS-WI) -163 WINONA (MN)	9	890	3724
WI-MN	136 SHEBOYGAN(BUS-WI) -145 STAPLES (BUS-MN)	10	1161	5466
WI-MN	96 MARINETTE(BUS-WI) -163 WINONA (MN)	12	1199	5271
WI-MN	36 DETROIT LAKES (MN) -162 WEST BEND (WI)	13	1675	7281
WI-MN	145 STAPLES (BUS-MN) -151 TOMAH (WI)	14	931	4108
WI-MN	36 DETROIT LAKES (MN) -91 MADISON DANE AIRPORT	15	1574	6895
WI-MN	145 STAPLES (BUS-MN) -162 WEST BEND (WI)	17	2035	8877
WI-MN	93 MANKATO(BUS-MN) -162 WEST BEND (WI)	25	1844	10009
WI-MN	36 DETROIT LAKES (MN) -164 WISCONSIN DELLS (WI)	28	2628	11263
WI-MN	93 MANKATO(BUS-MN) -159 WATERTOWN (WI)	31	1782	10149
WI-MN	36 DETROIT LAKES (MN) -151 TOMAH (WI)	32	2703	11524
WI-MN	93 MANKATO(BUS-MN) -113 OCONOMOWOC (WI)	36	2215	12311
WI-MN	36 DETROIT LAKES (MN) -159 WATERTOWN (WI)	39	4519	19176
WI-MN	47 FOND DU LAC (WI) -93 MANKATO(BUS-MN)	40	3267	17453
WI-MN	93 MANKATO(BUS-MN) -164 WISCONSIN DELLS (WI)	47	1577	11128
WI-MN	36 DETROIT LAKES (MN) -125 PORTAGE (WI)	47	4595	20007
WI-MN	12 BROOKFIELD (WI) -36 DETROIT LAKES (MN)	47	5981	24933
WI-MN	92 MANITOWOC(BUS-WI) -141 ST. CLOUD (BUS-MN)	49	5180	24342
WI-MN	12 BROOKFIELD (WI) -145 STAPLES (BUS-MN)	50	5655	23048
WI-MN	145 STAPLES (BUS-MN) -164 WISCONSIN DELLS (WI)	52	4144	18004
WI-MN	78 LA CROSSE (WI) -145 STAPLES (BUS-MN)	54	3375	13826
WI-MN	36 DETROIT LAKES (MN) -78 LA CROSSE (WI)	57	4372	18150
WI-MN	145 STAPLES (BUS-MN) -159 WATERTOWN (WI)	58	5934	24935
WI-MN	160 WAUSAU(BUS-WI) -163 WINONA (MN)	60	5560	26393
WI-MN	125 PORTAGE (WI) -145 STAPLES (BUS-MN)	64	5441	23279
WI-MN	146 STEVENS POINT(BUS-WI) -163 WINONA (MN)	74	6598	29956
WI-MN	136 SHEBOYGAN(BUS-WI) -141 ST. CLOUD (BUS-MN)	75	7747	34603
WI-MN	141 ST. CLOUD (BUS-MN) -151 TOMAH (WI)	76	3966	17717
WI-MN	12 BROOKFIELD (WI) -93 MANKATO(BUS-MN)	76	5018	27000
WI-MN	136 SHEBOYGAN(BUS-WI) -163 WINONA (MN)	78	4796	23171
WI-MN	93 MANKATO(BUS-MN) -151 TOMAH (WI)	81	1905	15437
WI-MN	113 OCONOMOWOC (WI) -141 ST. CLOUD (BUS-MN)	83	7290	31609
WI-MN	93 MANKATO(BUS-MN) -125 PORTAGE (WI)	93	3448	23488
WI-MN	162 WEST BEND (WI) -163 WINONA (MN)	93	6351	26242
WI-MN	130 ROCHESTER(BUS-MN) -159 WATERTOWN (WI)	95	4937	23194
WI-MN	92 MANITOWOC(BUS-WI) -163 WINONA (MN)	98	6200	32043
WI-MN	113 OCONOMOWOC (WI) -130 ROCHESTER(BUS-MN)	99	5405	25599
WI-MN	102 MILWAUKEE (WI) -145 STAPLES (BUS-MN)	120	14146	57336
WI-MN	91 MADISON DANE AIRPORT -93 MANKATO(BUS-MN)	126	5926	36175
WI-MN	141 ST. CLOUD (BUS-MN) -162 WEST BEND (WI)	128	14158	57117
WI-MN	141 ST. CLOUD (BUS-MN) -164 WISCONSIN DELLS (WI)	136	8856	37999
WI-MN	36 DETROIT LAKES (MN) -102 MILWAUKEE (WI)	136	17624	73693
WI-MN	93 MANKATO(BUS-MN) -148 STURTEVANT (WI)	139	10016	54606
WI-MN	92 MANITOWOC(BUS-WI) -129 RED WING (MN)	149	11908	57833
WI-MN	47 FOND DU LAC (WI) -130 ROCHESTER(BUS-MN)	150	11008	53082
WI-MN	113 OCONOMOWOC (WI) -163 WINONA (MN)	151	7948	32512
WI-MN	130 ROCHESTER(BUS-MN) -164 WISCONSIN DELLS (WI)	159	4158	25030
WI-MN	39 DULUTH(BUS-MN) -159 WATERTOWN (WI)	170	15969	77379
WI-MN	116 OSHKOSH (WI) -130 ROCHESTER(BUS-MN)	174	13689	64717
WI-MN	129 RED WING (MN) -136 SHEBOYGAN(BUS-WI)	176	13923	63243
WI-MN	39 DULUTH(BUS-MN) -113 OCONOMOWOC (WI)	180	16984	84433
WI-MN	78 LA CROSSE (WI) -141 ST. CLOUD (BUS-MN)	185	8493	35526
WI-MN	39 DULUTH(BUS-MN) -162 WEST BEND (WI)	196	21734	104712
WI-MN	129 RED WING (MN) -162 WEST BEND (WI)	202	17211	69227
WI-MN	56 GREEN BAY (WI) -130 ROCHESTER(BUS-MN)	218	20240	91398
WI-MN	39 DULUTH(BUS-MN) -164 WISCONSIN DELLS (WI)	232	15611	84965
WI-MN	151 TOMAH (WI) -163 WINONA (MN)	240	3591	16559
WI-MN	130 ROCHESTER(BUS-MN) -151 TOMAH (WI)	250	3996	28041
WI-MN	6 APPLETON (WI) -130 ROCHESTER(BUS-MN)	258	21614	100265

MWRRI
State of Indiana
Station to Station Origin-Destination Data

States	Station Pair	Riders	Revenue	Passenger Miles
WI-MN	130 ROCHESTER(BUS-MN) -162 WEST BEND (WI)	259	18948	83900
WI-MN	125 PORTAGE (WI) -130 ROCHESTER(BUS-MN)	265	7865	46030
WI-MN	141 ST. CLOUD (BUS-MN) -159 WATERTOWN (WI)	271	24165	99357
WI-MN	129 RED WING (MN) -151 TOMAH (WI)	273	8068	35701
WI-MN	39 DULUTH(BUS-MN) -151 TOMAH (WI)	277	15927	88793
WI-MN	91 MADISON DANE AIRPORT -141 ST. CLOUD (BUS-MN)	282	20848	92720
WI-MN	113 OCONOMOWOC (WI) -129 RED WING (MN)	320	22882	88909
WI-MN	93 MANKATO(BUS-MN) -102 MILWAUKEE (WI)	321	22405	118691
WI-MN	125 PORTAGE (WI) -141 ST. CLOUD (BUS-MN)	321	21980	95093
WI-MN	39 DULUTH(BUS-MN) -78 LA CROSSE (WI)	334	15826	93089
WI-MN	39 DULUTH(BUS-MN) -125 PORTAGE (WI)	339	23693	129929
WI-MN	12 BROOKFIELD (WI) -141 ST. CLOUD (BUS-MN)	340	33931	135807
WI-MN	12 BROOKFIELD (WI) -130 ROCHESTER(BUS-MN)	350	21708	96872
WI-MN	125 PORTAGE (WI) -163 WINONA (MN)	357	10158	46771
WI-MN	159 WATERTOWN (WI) -163 WINONA (MN)	369	17866	74453
WI-MN	130 ROCHESTER(BUS-MN) -148 STURTEVANT (WI)	417	27603	131414
WI-MN	39 DULUTH(BUS-MN) -148 STURTEVANT (WI)	453	44924	237511
WI-MN	12 BROOKFIELD (WI) -163 WINONA (MN)	461	26374	107843
WI-MN	163 WINONA (MN) -164 WISCONSIN DELLS (WI)	464	11417	52867
WI-MN	91 MADISON DANE AIRPORT -130 ROCHESTER(BUS-MN)	503	20124	104088
WI-MN	12 BROOKFIELD (WI) -39 DULUTH(BUS-MN)	560	56891	272086
WI-MN	125 PORTAGE (WI) -129 RED WING (MN)	607	28165	117200
WI-MN	39 DULUTH(BUS-MN) -91 MADISON DANE AIRPORT	761	63939	316411
WI-MN	91 MADISON DANE AIRPORT -163 WINONA (MN)	787	29998	128997
WI-MN	129 RED WING (MN) -164 WISCONSIN DELLS (WI)	800	33378	140816
WI-MN	129 RED WING (MN) -159 WATERTOWN (WI)	848	55851	223942
WI-MN	78 LA CROSSE (WI) -129 RED WING (MN)	864	19857	76909
WI-MN	102 MILWAUKEE (WI) -141 ST. CLOUD (BUS-MN)	1029	103889	425055
WI-MN	91 MADISON DANE AIRPORT -129 RED WING (MN)	1123	62012	253761
WI-MN	102 MILWAUKEE (WI) -130 ROCHESTER(BUS-MN)	1217	80214	354268
WI-MN	12 BROOKFIELD (WI) -129 RED WING (MN)	1241	96264	367214
WI-MN	102 MILWAUKEE (WI) -163 WINONA (MN)	1361	82460	337645
WI-MN	39 DULUTH(BUS-MN) -102 MILWAUKEE (WI)	1544	164061	772133
WI-MN	92 MANITOWOC(BUS-WI) -103 MPLS/ST.PAUL (MN)	1708	152353	732520
WI-MN	102 MILWAUKEE (WI) -129 RED WING (MN)	2266	181975	702434
WI-MN	103 MPLS/ST.PAUL (MN) -113 OCONOMOWOC (WI)	2636	192258	838190
WI-MN	103 MPLS/ST.PAUL (MN) -136 SHEBOYGAN(BUS-WI)	2771	249533	1108358
WI-MN	78 LA CROSSE (WI) -163 WINONA (MN)	3218	21070	86886
WI-MN	103 MPLS/ST.PAUL (MN) -151 TOMAH (WI)	3328	135145	569019
WI-MN	103 MPLS/ST.PAUL (MN) -125 PORTAGE (WI)	4462	242147	1039532
WI-MN	103 MPLS/ST.PAUL (MN) -162 WEST BEND (WI)	4551	435893	1742872
WI-MN	103 MPLS/ST.PAUL (MN) -164 WISCONSIN DELLS (WI)	5400	273774	1166428
WI-MN	103 MPLS/ST.PAUL (MN) -159 WATERTOWN (WI)	8161	617980	2481017
WI-MN	78 LA CROSSE (WI) -103 MPLS/ST.PAUL (MN)	10674	340051	1376891
WI-MN	91 MADISON DANE AIRPORT -103 MPLS/ST.PAUL (MN)	16687	1133025	4438862
WI-MN	12 BROOKFIELD (WI) -103 MPLS/ST.PAUL (MN)	17459	1516755	5866268
WI-MN	102 MILWAUKEE (WI) -103 MPLS/ST.PAUL (MN)	39648	3602565	13876669
WI-MO	95 MARCELINE (MO) -148 STURTEVANT (WI)	2	193	942
WI-MO	79 LA PLATA (MO) -159 WATERTOWN (WI)	2	229	1063
WI-MO	79 LA PLATA (MO) -151 TOMAH (WI)	2	299	1347
WI-MO	78 LA CROSSE (WI) -79 LA PLATA (MO)	2	347	1568
WI-MO	12 BROOKFIELD (WI) -95 MARCELINE (MO)	3	310	1454
WI-MO	79 LA PLATA (MO) -147 STURGEON BAY(BUS-WI)	3	407	1802
WI-MO	95 MARCELINE (MO) -102 MILWAUKEE (WI)	4	412	1990
WI-MO	79 LA PLATA (MO) -125 PORTAGE (WI)	4	523	2344
WI-MO	79 LA PLATA (MO) -164 WISCONSIN DELLS (WI)	4	550	2491
WI-MO	79 LA PLATA (MO) -136 SHEBOYGAN(BUS-WI)	5	491	2448
WI-MO	79 LA PLATA (MO) -162 WEST BEND (WI)	5	587	2703
WI-MO	79 LA PLATA (MO) -96 MARINETTE(BUS-WI)	5	767	3504
WI-MO	135 SEDALIA (MO) -162 WEST BEND (WI)	6	781	3443
WI-MO	70 JEFFERSON (MO) -125 PORTAGE (WI)	10	1376	5935
WI-MO	70 JEFFERSON (MO) -159 WATERTOWN (WI)	12	1507	6670
WI-MO	70 JEFFERSON (MO) -113 OCONOMOWOC (WI)	13	1527	6765

MWRRI
State of Indiana
Station to Station Origin-Destination Data

States	Station Pair	Riders	Revenue	Passenger Miles
WI-MO	77 KIRKWOOD (MO) -147 STURGEON BAY(BUS-WI)	14	1691	7109
WI-MO	135 SEDALIA (MO) -136 SHEBOYGAN(BUS-WI)	14	1755	8274
WI-MO	79 LA PLATA (MO) -146 STEVENS POINT(BUS-WI)	18	2474	11556
WI-MO	79 LA PLATA (MO) -92 MANITOWOC(BUS-WI)	19	2138	10454
WI-MO	64 INDEPENDENCE (MO) -78 LA CROSSE (WI)	20	3762	16923
WI-MO	79 LA PLATA (MO) -148 STURTEVANT (WI)	20	1906	9286
WI-MO	77 KIRKWOOD (MO) -96 MARINETTE(BUS-WI)	21	2669	11650
WI-MO	79 LA PLATA (MO) -160 WAUSAU(BUS-WI)	22	3127	15021
WI-MO	58 HERMANN (MO) -162 WEST BEND (WI)	25	2783	12149
WI-MO	25 COLUMBIA(BUS-MO) -125 PORTAGE (WI)	27	3914	19987
WI-MO	25 COLUMBIA(BUS-MO) -159 WATERTOWN (WI)	28	3516	18785
WI-MO	12 BROOKFIELD (WI) -79 LA PLATA (MO)	31	3291	15373
WI-MO	75 KANSAS CITY (MO) -151 TOMAH (WI)	33	5796	26567
WI-MO	12 BROOKFIELD (WI) -135 SEDALIA (MO)	34	4763	19544
WI-MO	58 HERMANN (MO) -92 MANITOWOC(BUS-WI)	36	3855	18818
WI-MO	25 COLUMBIA(BUS-MO) -113 OCONOMOWOC (WI)	36	4308	23148
WI-MO	142 ST. JOSEPH(BUS-MO) -162 WEST BEND (WI)	38	5576	26640
WI-MO	75 KANSAS CITY (MO) -164 WISCONSIN DELLS (WI)	38	6227	28731
WI-MO	135 SEDALIA (MO) -148 STURTEVANT (WI)	45	5389	23887
WI-MO	64 INDEPENDENCE (MO) -92 MANITOWOC(BUS-WI)	46	6706	33113
WI-MO	75 KANSAS CITY (MO) -159 WATERTOWN (WI)	47	6645	31318
WI-MO	155 WARRENSBURG (MO) -162 WEST BEND (WI)	49	6712	30259
WI-MO	75 KANSAS CITY (MO) -78 LA CROSSE (WI)	50	9168	42182
WI-MO	58 HERMANN (MO) -148 STURTEVANT (WI)	53	4856	22293
WI-MO	84 LEES SUMMIT (MO) -162 WEST BEND (WI)	56	8166	36893
WI-MO	58 HERMANN (MO) -136 SHEBOYGAN(BUS-WI)	57	5966	28253
WI-MO	64 INDEPENDENCE (MO) -136 SHEBOYGAN(BUS-WI)	57	8130	39277
WI-MO	136 SHEBOYGAN(BUS-WI) -155 WARRENSBURG (MO)	57	7584	36466
WI-MO	146 STEVENS POINT(BUS-WI) -157 WASHINGTON (MO)	59	7636	33942
WI-MO	75 KANSAS CITY (MO) -125 PORTAGE (WI)	61	9746	44618
WI-MO	157 WASHINGTON (MO) -162 WEST BEND (WI)	63	6550	28304
WI-MO	136 SHEBOYGAN(BUS-WI) -157 WASHINGTON (MO)	65	6473	30485
WI-MO	144 ST. LOUIS (MO) -147 STURGEON BAY(BUS-WI)	67	8204	34508
WI-MO	64 INDEPENDENCE (MO) -162 WEST BEND (WI)	69	10728	46296
WI-MO	92 MANITOWOC(BUS-WI) -157 WASHINGTON (MO)	76	7772	37799
WI-MO	96 MARINETTE(BUS-WI) -144 ST. LOUIS (MO)	83	10397	45457
WI-MO	12 BROOKFIELD (WI) -142 ST. JOSEPH(BUS-MO)	84	12202	57904
WI-MO	12 BROOKFIELD (WI) -58 HERMANN (MO)	87	9057	40032
WI-MO	79 LA PLATA (MO) -102 MILWAUKEE (WI)	96	9542	46011
WI-MO	70 JEFFERSON (MO) -92 MANITOWOC(BUS-WI)	98	11495	55971
WI-MO	142 ST. JOSEPH(BUS-MO) -148 STURTEVANT (WI)	100	13385	65098
WI-MO	25 COLUMBIA(BUS-MO) -162 WEST BEND (WI)	107	13039	69463
WI-MO	77 KIRKWOOD (MO) -160 WAUSAU(BUS-WI)	119	14719	68074
WI-MO	25 COLUMBIA(BUS-MO) -47 FOND DU LAC (WI)	119	15599	81069
WI-MO	102 MILWAUKEE (WI) -135 SEDALIA (MO)	125	15846	69276
WI-MO	12 BROOKFIELD (WI) -155 WARRENSBURG (MO)	134	18930	80407
WI-MO	77 KIRKWOOD (MO) -146 STEVENS POINT(BUS-WI)	137	16468	73588
WI-MO	70 JEFFERSON (MO) -136 SHEBOYGAN(BUS-WI)	143	17172	77315
WI-MO	25 COLUMBIA(BUS-MO) -148 STURTEVANT (WI)	169	18718	100220
WI-MO	148 STURTEVANT (WI) -155 WARRENSBURG (MO)	170	20225	95142
WI-MO	12 BROOKFIELD (WI) -25 COLUMBIA(BUS-MO)	170	21770	107106
WI-MO	70 JEFFERSON (MO) -162 WEST BEND (WI)	184	23287	96606
WI-MO	102 MILWAUKEE (WI) -142 ST. JOSEPH(BUS-MO)	186	26122	124829
WI-MO	12 BROOKFIELD (WI) -157 WASHINGTON (MO)	186	20169	80481
WI-MO	148 STURTEVANT (WI) -157 WASHINGTON (MO)	200	17380	79110
WI-MO	12 BROOKFIELD (WI) -64 INDEPENDENCE (MO)	213	31395	138865
WI-MO	58 HERMANN (MO) -102 MILWAUKEE (WI)	217	22696	97041
WI-MO	84 LEES SUMMIT (MO) -148 STURTEVANT (WI)	218	27846	130935
WI-MO	75 KANSAS CITY (MO) -136 SHEBOYGAN(BUS-WI)	243	33211	161700
WI-MO	75 KANSAS CITY (MO) -162 WEST BEND (WI)	248	35533	160823
WI-MO	75 KANSAS CITY (MO) -92 MANITOWOC(BUS-WI)	248	33799	172497
WI-MO	12 BROOKFIELD (WI) -84 LEES SUMMIT (MO)	263	39296	168532
WI-MO	102 MILWAUKEE (WI) -155 WARRENSBURG (MO)	279	36585	163023

MWRRI
State of Indiana
Station to Station Origin-Destination Data

States	Station Pair	Riders	Revenue	Passenger Miles
WI-MO	25 COLUMBIA(BUS-MO) -102 MILWAUKEE (WI)	286	34442	176311
WI-MO	77 KIRKWOOD (MO) -92 MANITOWOC(BUS-WI)	301	29976	138364
WI-MO	64 INDEPENDENCE (MO) -148 STURTEVANT (WI)	303	40172	186353
WI-MO	144 ST. LOUIS (MO) -159 WATERTOWN (WI)	342	32211	141380
WI-MO	102 MILWAUKEE (WI) -157 WASHINGTON (MO)	373	37198	156432
WI-MO	144 ST. LOUIS (MO) -164 WISCONSIN DELLS (WI)	382	44328	191149
WI-MO	77 KIRKWOOD (MO) -162 WEST BEND (WI)	382	39721	157636
WI-MO	77 KIRKWOOD (MO) -136 SHEBOYGAN(BUS-WI)	412	39577	177015
WI-MO	70 JEFFERSON (MO) -148 STURTEVANT (WI)	447	48173	209027
WI-MO	75 KANSAS CITY (MO) -148 STURTEVANT (WI)	455	55729	269449
WI-MO	12 BROOKFIELD (WI) -75 KANSAS CITY (MO)	520	71785	327698
WI-MO	12 BROOKFIELD (WI) -70 JEFFERSON (MO)	527	65112	266870
WI-MO	125 PORTAGE (WI) -144 ST. LOUIS (MO)	534	60736	258452
WI-MO	64 INDEPENDENCE (MO) -102 MILWAUKEE (WI)	588	83405	375974
WI-MO	144 ST. LOUIS (MO) -151 TOMAH (WI)	590	75020	322371
WI-MO	84 LEES SUMMIT (MO) -102 MILWAUKEE (WI)	696	95886	435662
WI-MO	144 ST. LOUIS (MO) -160 WAUSAU(BUS-WI)	746	89707	416163
WI-MO	78 LA CROSSE (WI) -144 ST. LOUIS (MO)	868	117638	510324
WI-MO	12 BROOKFIELD (WI) -77 KIRKWOOD (MO)	889	86450	350322
WI-MO	144 ST. LOUIS (MO) -146 STEVENS POINT(BUS-WI)	992	116064	519829
WI-MO	75 KANSAS CITY (MO) -102 MILWAUKEE (WI)	1062	137693	654315
WI-MO	77 KIRKWOOD (MO) -148 STURTEVANT (WI)	1070	88909	380869
WI-MO	70 JEFFERSON (MO) -102 MILWAUKEE (WI)	1202	139157	591527
WI-MO	92 MANITOWOC(BUS-WI) -144 ST. LOUIS (MO)	1345	128338	599924
WI-MO	136 SHEBOYGAN(BUS-WI) -144 ST. LOUIS (MO)	1401	130523	584061
WI-MO	144 ST. LOUIS (MO) -162 WEST BEND (WI)	1749	176343	699759
WI-MO	77 KIRKWOOD (MO) -102 MILWAUKEE (WI)	2532	228651	962196
WI-MO	144 ST. LOUIS (MO) -148 STURTEVANT (WI)	4454	355269	1527715
WI-MO	12 BROOKFIELD (WI) -144 ST. LOUIS (MO)	5534	529037	2108537
WI-MO	102 MILWAUKEE (WI) -144 ST. LOUIS (MO)	13781	1200229	5057753
WI-NE	57 HASTINGS (NE) -136 SHEBOYGAN(BUS-WI)	3	428	1942
WI-NE	99 MCCOOK (NE) -162 WEST BEND (WI)	3	641	2826
WI-NE	99 MCCOOK (NE) -148 STURTEVANT (WI)	4	692	3131
WI-NE	60 HOLDREGE (NE) -148 STURTEVANT (WI)	4	731	3270
WI-NE	60 HOLDREGE (NE) -162 WEST BEND (WI)	5	892	3883
WI-NE	12 BROOKFIELD (WI) -99 MCCOOK (NE)	5	1045	4637
WI-NE	57 HASTINGS (NE) -162 WEST BEND (WI)	6	1058	4562
WI-NE	12 BROOKFIELD (WI) -57 HASTINGS (NE)	7	1130	4909
WI-NE	57 HASTINGS (NE) -148 STURTEVANT (WI)	7	1109	4920
WI-NE	12 BROOKFIELD (WI) -60 HOLDREGE (NE)	7	1279	5610
WI-NE	99 MCCOOK (NE) -102 MILWAUKEE (WI)	11	2118	9550
WI-NE	108 NEBRASKA CITY (BUS-NE) -162 WEST BEND (WI)	13	2217	8418
WI-NE	60 HOLDREGE (NE) -102 MILWAUKEE (WI)	14	2435	10861
WI-NE	57 HASTINGS (NE) -102 MILWAUKEE (WI)	15	2441	10797
WI-NE	12 BROOKFIELD (WI) -108 NEBRASKA CITY (BUS-NE)	42	6911	26223
WI-NE	87 LINCOLN (NE) -162 WEST BEND (WI)	57	8720	36800
WI-NE	87 LINCOLN (NE) -136 SHEBOYGAN(BUS-WI)	59	8719	39031
WI-NE	12 BROOKFIELD (WI) -87 LINCOLN (NE)	101	15044	63983
WI-NE	87 LINCOLN (NE) -148 STURTEVANT (WI)	130	17653	76857
WI-NE	87 LINCOLN (NE) -102 MILWAUKEE (WI)	175	24941	108247
WI-NE	114 OMAHA (NE) -136 SHEBOYGAN(BUS-WI)	192	26513	117534
WI-NE	114 OMAHA (NE) -162 WEST BEND (WI)	377	54017	224654
WI-NE	114 OMAHA (NE) -148 STURTEVANT (WI)	764	95818	411597
WI-NE	12 BROOKFIELD (WI) -114 OMAHA (NE)	781	107485	450591
WI-NE	102 MILWAUKEE (WI) -114 OMAHA (NE)	1701	223623	957861
WI-OH	45 ELYRIA (OH) -147 STURGEON BAY(BUS-WI)	3	410	1590
WI-OH	45 ELYRIA (OH) -96 MARINETTE(BUS-WI)	5	782	3150
WI-OH	23 CINCINNATI (OH) -147 STURGEON BAY(BUS-WI)	6	828	3285
WI-OH	96 MARINETTE(BUS-WI) -134 SANDUSKY (OH)	8	1044	4211
WI-OH	134 SANDUSKY (OH) -147 STURGEON BAY(BUS-WI)	8	1081	4189
WI-OH	96 MARINETTE(BUS-WI) -150 TOLEDO (OH)	18	2388	9486
WI-OH	147 STURGEON BAY(BUS-WI) -150 TOLEDO (OH)	20	2498	9496
WI-OH	23 CINCINNATI (OH) -160 WAUSAU(BUS-WI)	21	2801	12168

MWRRI
State of Indiana
Station to Station Origin-Destination Data

States	Station Pair	Riders	Revenue	Passenger Miles
WI-OH	134 SANDUSKY (OH) -159 WATERTOWN (WI)	30	3279	12955
WI-OH	134 SANDUSKY (OH) -151 TOMAH (WI)	31	4396	17452
WI-OH	45 ELYRIA (OH) -160 WAUSAU(BUS-WI)	32	4575	19396
WI-OH	134 SANDUSKY (OH) -164 WISCONSIN DELLS (WI)	32	4216	16681
WI-OH	45 ELYRIA (OH) -151 TOMAH (WI)	34	5033	19967
WI-OH	15 CANTON(BUS-OH) -164 WISCONSIN DELLS (WI)	35	5287	22232
WI-OH	125 PORTAGE (WI) -134 SANDUSKY (OH)	35	4469	17425
WI-OH	1 AKRON(BUS-OH) -159 WATERTOWN (WI)	36	4504	18630
WI-OH	45 ELYRIA (OH) -125 PORTAGE (WI)	37	5062	19744
WI-OH	159 WATERTOWN (WI) -165 YOUNGSTOWN(BUS-OH)	38	4868	20811
WI-OH	15 CANTON(BUS-OH) -159 WATERTOWN (WI)	39	5043	21399
WI-OH	134 SANDUSKY (OH) -160 WAUSAU(BUS-WI)	40	5391	22971
WI-OH	116 OSHKOSH (WI) -150 TOLEDO (OH)	42	4633	17399
WI-OH	113 OCONOMOWOC (WI) -165 YOUNGSTOWN(BUS-OH)	43	5416	23158
WI-OH	1 AKRON(BUS-OH) -113 OCONOMOWOC (WI)	44	5381	22242
WI-OH	154 WARREN(BUS-OH) -162 WEST BEND (WI)	47	5899	24670
WI-OH	15 CANTON(BUS-OH) -113 OCONOMOWOC (WI)	47	5894	25012
WI-OH	1 AKRON(BUS-OH) -164 WISCONSIN DELLS (WI)	49	7283	29961
WI-OH	134 SANDUSKY (OH) -146 STEVENS POINT(BUS-WI)	53	6948	28540
WI-OH	15 CANTON(BUS-OH) -125 PORTAGE (WI)	57	8467	35224
WI-OH	91 MADISON DANE AIRPORT -150 TOLEDO (OH)	59	6417	24605
WI-OH	148 STURTEVANT (WI) -154 WARREN(BUS-OH)	60	6480	28150
WI-OH	6 APPLETON (WI) -150 TOLEDO (OH)	61	7010	26192
WI-OH	125 PORTAGE (WI) -165 YOUNGSTOWN(BUS-OH)	61	9090	38068
WI-OH	78 LA CROSSE (WI) -134 SANDUSKY (OH)	65	9686	38996
WI-OH	125 PORTAGE (WI) -150 TOLEDO (OH)	67	7875	30082
WI-OH	45 ELYRIA (OH) -78 LA CROSSE (WI)	72	11371	45712
WI-OH	1 AKRON(BUS-OH) -125 PORTAGE (WI)	72	10568	42969
WI-OH	45 ELYRIA (OH) -146 STEVENS POINT(BUS-WI)	77	10716	43889
WI-OH	1 AKRON(BUS-OH) -78 LA CROSSE (WI)	78	13131	54591
WI-OH	150 TOLEDO (OH) -151 TOMAH (WI)	85	11117	43410
WI-OH	30 DAYTON(BUS-OH) -164 WISCONSIN DELLS (WI)	96	11308	52599
WI-OH	134 SANDUSKY (OH) -136 SHEBOYGAN(BUS-WI)	97	9760	41665
WI-OH	134 SANDUSKY (OH) -162 WEST BEND (WI)	97	10254	40046
WI-OH	30 DAYTON(BUS-OH) -151 TOMAH (WI)	97	12543	57799
WI-OH	116 OSHKOSH (WI) -165 YOUNGSTOWN(BUS-OH)	106	14920	62042
WI-OH	92 MANITOWOC(BUS-WI) -134 SANDUSKY (OH)	107	11756	48993
WI-OH	113 OCONOMOWOC (WI) -150 TOLEDO (OH)	110	10438	40168
WI-OH	150 TOLEDO (OH) -159 WATERTOWN (WI)	114	11155	43074
WI-OH	47 FOND DU LAC (WI) -165 YOUNGSTOWN(BUS-OH)	136	18480	77397
WI-OH	150 TOLEDO (OH) -164 WISCONSIN DELLS (WI)	136	16395	63676
WI-OH	12 BROOKFIELD (WI) -154 WARREN(BUS-OH)	140	16929	71457
WI-OH	24 CLEVELAND (OH) -159 WATERTOWN (WI)	148	18203	71919
WI-OH	24 CLEVELAND (OH) -125 PORTAGE (WI)	153	21807	85147
WI-OH	24 CLEVELAND (OH) -151 TOMAH (WI)	154	24069	95516
WI-OH	24 CLEVELAND (OH) -164 WISCONSIN DELLS (WI)	154	22394	88587
WI-OH	45 ELYRIA (OH) -136 SHEBOYGAN(BUS-WI)	154	16927	71778
WI-OH	45 ELYRIA (OH) -92 MANITOWOC(BUS-WI)	158	18849	78161
WI-OH	30 DAYTON(BUS-OH) -116 OSHKOSH (WI)	162	17437	80104
WI-OH	45 ELYRIA (OH) -162 WEST BEND (WI)	163	18743	73219
WI-OH	15 CANTON(BUS-OH) -47 FOND DU LAC (WI)	166	22562	93799
WI-OH	1 AKRON(BUS-OH) -116 OSHKOSH (WI)	167	23114	93126
WI-OH	15 CANTON(BUS-OH) -116 OSHKOSH (WI)	169	23774	98155
WI-OH	162 WEST BEND (WI) -165 YOUNGSTOWN(BUS-OH)	172	22776	93107
WI-OH	12 BROOKFIELD (WI) -134 SANDUSKY (OH)	180	18034	70993
WI-OH	15 CANTON(BUS-OH) -162 WEST BEND (WI)	183	23228	97791
WI-OH	1 AKRON(BUS-OH) -47 FOND DU LAC (WI)	185	24751	100352
WI-OH	91 MADISON DANE AIRPORT -165 YOUNGSTOWN(BUS-OH)	186	26063	110064
WI-OH	30 DAYTON(BUS-OH) -125 PORTAGE (WI)	193	22356	102899
WI-OH	150 TOLEDO (OH) -160 WAUSAU(BUS-WI)	216	26820	113025
WI-OH	12 BROOKFIELD (WI) -165 YOUNGSTOWN(BUS-OH)	231	30219	120667
WI-OH	1 AKRON(BUS-OH) -162 WEST BEND (WI)	235	30449	119880
WI-OH	24 CLEVELAND (OH) -146 STEVENS POINT(BUS-WI)	236	34506	141180

MWRRI
State of Indiana
Station to Station Origin-Destination Data

States	Station Pair	Riders	Revenue	Passenger Miles
WI-OH	15 CANTON(BUS-OH) -91 MADISON DANE AIRPORT	239	33275	139537
WI-OH	1 AKRON(BUS-OH) -148 STURTEVANT (WI)	243	26425	110339
WI-OH	148 STURTEVANT (WI) -165 YOUNGSTOWN(BUS-OH)	252	28998	121751
WI-OH	30 DAYTON(BUS-OH) -159 WATERTOWN (WI)	252	24171	116151
WI-OH	1 AKRON(BUS-OH) -91 MADISON DANE AIRPORT	270	37113	151939
WI-OH	30 DAYTON(BUS-OH) -113 OCONOMOWOC (WI)	279	25852	124749
WI-OH	15 CANTON(BUS-OH) -148 STURTEVANT (WI)	289	33857	137649
WI-OH	102 MILWAUKEE (WI) -154 WARREN(BUS-OH)	316	36168	156510
WI-OH	12 BROOKFIELD (WI) -15 CANTON(BUS-OH)	322	43451	165957
WI-OH	23 CINCINNATI (OH) -146 STEVENS POINT(BUS-WI)	329	43795	183781
WI-OH	1 AKRON(BUS-OH) -12 BROOKFIELD (WI)	335	43302	164626
WI-OH	6 APPLETON (WI) -15 CANTON(BUS-OH)	336	49163	201558
WI-OH	134 SANDUSKY (OH) -148 STURTEVANT (WI)	337	29622	119938
WI-OH	12 BROOKFIELD (WI) -45 ELYRIA (OH)	346	37673	148251
WI-OH	1 AKRON(BUS-OH) -6 APPLETON (WI)	347	49868	199639
WI-OH	45 ELYRIA (OH) -148 STURTEVANT (WI)	368	35635	143859
WI-OH	23 CINCINNATI (OH) -159 WATERTOWN (WI)	378	41673	169248
WI-OH	78 LA CROSSE (WI) -150 TOLEDO (OH)	384	53675	213005
WI-OH	24 CLEVELAND (OH) -78 LA CROSSE (WI)	396	65075	261551
WI-OH	24 CLEVELAND (OH) -92 MANITOWOC(BUS-WI)	396	46995	205446
WI-OH	146 STEVENS POINT(BUS-WI) -150 TOLEDO (OH)	422	55308	206903
WI-OH	92 MANITOWOC(BUS-WI) -150 TOLEDO (OH)	471	46443	193855
WI-OH	24 CLEVELAND (OH) -136 SHEBOYGAN(BUS-WI)	479	55513	234672
WI-OH	102 MILWAUKEE (WI) -165 YOUNGSTOWN(BUS-OH)	479	58727	243306
WI-OH	102 MILWAUKEE (WI) -134 SANDUSKY (OH)	482	45241	183114
WI-OH	1 AKRON(BUS-OH) -102 MILWAUKEE (WI)	483	54495	231043
WI-OH	30 DAYTON(BUS-OH) -47 FOND DU LAC (WI)	518	53158	247453
WI-OH	136 SHEBOYGAN(BUS-WI) -150 TOLEDO (OH)	524	50426	200663
WI-OH	24 CLEVELAND (OH) -162 WEST BEND (WI)	593	71776	280722
WI-OH	15 CANTON(BUS-OH) -102 MILWAUKEE (WI)	615	76742	307959
WI-OH	150 TOLEDO (OH) -162 WEST BEND (WI)	652	62687	238790
WI-OH	30 DAYTON(BUS-OH) -56 GREEN BAY (WI)	688	83923	373343
WI-OH	148 STURTEVANT (WI) -150 TOLEDO (OH)	716	55996	221117
WI-OH	30 DAYTON(BUS-OH) -91 MADISON DANE AIRPORT	754	80359	376424
WI-OH	30 DAYTON(BUS-OH) -162 WEST BEND (WI)	869	81564	389300
WI-OH	45 ELYRIA (OH) -102 MILWAUKEE (WI)	900	92516	373427
WI-OH	47 FOND DU LAC (WI) -150 TOLEDO (OH)	920	96485	364224
WI-OH	6 APPLETON (WI) -30 DAYTON(BUS-OH)	984	111347	504918
WI-OH	12 BROOKFIELD (WI) -150 TOLEDO (OH)	1203	108799	417560
WI-OH	24 CLEVELAND (OH) -148 STURTEVANT (WI)	1327	136840	552089
WI-OH	12 BROOKFIELD (WI) -30 DAYTON(BUS-OH)	1483	148293	636318
WI-OH	12 BROOKFIELD (WI) -24 CLEVELAND (OH)	1487	171409	675101
WI-OH	30 DAYTON(BUS-OH) -148 STURTEVANT (WI)	1525	127150	596090
WI-OH	23 CINCINNATI (OH) -136 SHEBOYGAN(BUS-WI)	1860	205662	840898
WI-OH	23 CINCINNATI (OH) -162 WEST BEND (WI)	2385	284223	1037325
WI-OH	23 CINCINNATI (OH) -92 MANITOWOC(BUS-WI)	2438	283485	1172808
WI-OH	23 CINCINNATI (OH) -148 STURTEVANT (WI)	2759	249405	1042795
WI-OH	30 DAYTON(BUS-OH) -102 MILWAUKEE (WI)	3205	294611	1330222
WI-OH	102 MILWAUKEE (WI) -150 TOLEDO (OH)	3340	281238	1112083
WI-OH	12 BROOKFIELD (WI) -23 CINCINNATI (OH)	6155	707900	2560567
WI-OH	24 CLEVELAND (OH) -102 MILWAUKEE (WI)	6513	710370	2865693
WI-OH	23 CINCINNATI (OH) -102 MILWAUKEE (WI)	14887	1577612	5984507
WI-WI	147 STURGEON BAY(BUS-WI) -164 WISCONSIN DELLS (WI)	6	402	1609
WI-WI	147 STURGEON BAY(BUS-WI) -159 WATERTOWN (WI)	6	285	1144
WI-WI	113 OCONOMOWOC (WI) -147 STURGEON BAY(BUS-WI)	8	344	1373
WI-WI	96 MARINETTE(BUS-WI) -151 TOMAH (WI)	9	748	3196
WI-WI	96 MARINETTE(BUS-WI) -159 WATERTOWN (WI)	9	477	2111
WI-WI	147 STURGEON BAY(BUS-WI) -151 TOMAH (WI)	10	772	3106
WI-WI	96 MARINETTE(BUS-WI) -113 OCONOMOWOC (WI)	11	516	2292
WI-WI	96 MARINETTE(BUS-WI) -164 WISCONSIN DELLS (WI)	12	906	3892
WI-WI	125 PORTAGE (WI) -147 STURGEON BAY(BUS-WI)	13	863	3360
WI-WI	147 STURGEON BAY(BUS-WI) -162 WEST BEND (WI)	13	419	1506
WI-WI	78 LA CROSSE (WI) -147 STURGEON BAY(BUS-WI)	14	1277	5248

MWRRI
State of Indiana
Station to Station Origin-Destination Data

States	Station Pair	Riders	Revenue	Passenger Miles
WI-WI	96 MARINETTE(BUS-WI) -162 WEST BEND (WI)	16	565	2412
WI-WI	78 LA CROSSE (WI) -96 MARINETTE(BUS-WI)	19	1761	7638
WI-WI	12 BROOKFIELD (WI) -147 STURGEON BAY(BUS-WI)	19	797	3053
WI-WI	96 MARINETTE(BUS-WI) -125 PORTAGE (WI)	20	1439	6051
WI-WI	91 MADISON DANE AIRPORT -147 STURGEON BAY(BUS-WI)	25	1566	5809
WI-WI	47 FOND DU LAC (WI) -147 STURGEON BAY(BUS-WI)	28	609	2333
WI-WI	12 BROOKFIELD (WI) -96 MARINETTE(BUS-WI)	34	1537	6598
WI-WI	147 STURGEON BAY(BUS-WI) -148 STURTEVANT (WI)	38	1700	6501
WI-WI	47 FOND DU LAC (WI) -96 MARINETTE(BUS-WI)	40	1004	4671
WI-WI	91 MADISON DANE AIRPORT -96 MARINETTE(BUS-WI)	40	2586	10697
WI-WI	146 STEVENS POINT(BUS-WI) -159 WATERTOWN (WI)	45	2006	9051
WI-WI	113 OCONOMOWOC (WI) -146 STEVENS POINT(BUS-WI)	50	2075	9481
WI-WI	159 WATERTOWN (WI) -160 WAUSAU(BUS-WI)	50	2392	11937
WI-WI	146 STEVENS POINT(BUS-WI) -164 WISCONSIN DELLS (WI)	53	3601	15412
WI-WI	6 APPLETON (WI) -147 STURGEON BAY(BUS-WI)	54	600	2586
WI-WI	92 MANITOWOC(BUS-WI) -159 WATERTOWN (WI)	56	927	7054
WI-WI	116 OSHKOSH (WI) -147 STURGEON BAY(BUS-WI)	57	954	3776
WI-WI	43 EAU CLAIRE (BUS-WI) -92 MANITOWOC(BUS-WI)	60	3375	20265
WI-WI	151 TOMAH (WI) -160 WAUSAU(BUS-WI)	63	4991	23330
WI-WI	113 OCONOMOWOC (WI) -160 WAUSAU(BUS-WI)	67	2978	14864
WI-WI	47 FOND DU LAC (WI) -78 LA CROSSE (WI)	67	4953	19043
WI-WI	136 SHEBOYGAN(BUS-WI) -151 TOMAH (WI)	67	3180	15374
WI-WI	159 WATERTOWN (WI) -162 WEST BEND (WI)	71	1342	5614
WI-WI	96 MARINETTE(BUS-WI) -148 STURTEVANT (WI)	72	3463	14669
WI-WI	92 MANITOWOC(BUS-WI) -113 OCONOMOWOC (WI)	72	937	7985
WI-WI	160 WAUSAU(BUS-WI) -164 WISCONSIN DELLS (WI)	75	5277	24322
WI-WI	6 APPLETON (WI) -96 MARINETTE(BUS-WI)	75	1103	6264
WI-WI	92 MANITOWOC(BUS-WI) -164 WISCONSIN DELLS (WI)	79	3044	16746
WI-WI	125 PORTAGE (WI) -136 SHEBOYGAN(BUS-WI)	82	2704	13771
WI-WI	136 SHEBOYGAN(BUS-WI) -159 WATERTOWN (WI)	85	1140	8166
WI-WI	146 STEVENS POINT(BUS-WI) -162 WEST BEND (WI)	87	2263	10726
WI-WI	162 WEST BEND (WI) -164 WISCONSIN DELLS (WI)	87	3587	14539
WI-WI	78 LA CROSSE (WI) -148 STURTEVANT (WI)	89	5403	21690
WI-WI	146 STEVENS POINT(BUS-WI) -151 TOMAH (WI)	91	7123	30528
WI-WI	160 WAUSAU(BUS-WI) -162 WEST BEND (WI)	93	2752	14761
WI-WI	136 SHEBOYGAN(BUS-WI) -164 WISCONSIN DELLS (WI)	94	3419	17368
WI-WI	96 MARINETTE(BUS-WI) -116 OSHKOSH (WI)	95	1899	9588
WI-WI	151 TOMAH (WI) -159 WATERTOWN (WI)	96	3293	12751
WI-WI	56 GREEN BAY (WI) -78 LA CROSSE (WI)	97	8887	33981
WI-WI	12 BROOKFIELD (WI) -159 WATERTOWN (WI)	99	879	3183
WI-WI	92 MANITOWOC(BUS-WI) -151 TOMAH (WI)	100	4984	25921
WI-WI	113 OCONOMOWOC (WI) -136 SHEBOYGAN(BUS-WI)	107	1068	8785
WI-WI	78 LA CROSSE (WI) -160 WAUSAU(BUS-WI)	111	9755	45863
WI-WI	151 TOMAH (WI) -162 WEST BEND (WI)	115	5958	24360
WI-WI	125 PORTAGE (WI) -164 WISCONSIN DELLS (WI)	115	467	1961
WI-WI	125 PORTAGE (WI) -146 STEVENS POINT(BUS-WI)	117	7531	32008
WI-WI	43 EAU CLAIRE (BUS-WI) -136 SHEBOYGAN(BUS-WI)	117	6194	36034
WI-WI	78 LA CROSSE (WI) -146 STEVENS POINT(BUS-WI)	117	9893	44337
WI-WI	47 FOND DU LAC (WI) -164 WISCONSIN DELLS (WI)	122	5933	23937
WI-WI	6 APPLETON (WI) -164 WISCONSIN DELLS (WI)	137	8098	31694
WI-WI	56 GREEN BAY (WI) -125 PORTAGE (WI)	138	9083	33839
WI-WI	47 FOND DU LAC (WI) -159 WATERTOWN (WI)	140	3731	15206
WI-WI	125 PORTAGE (WI) -162 WEST BEND (WI)	143	5507	21383
WI-WI	125 PORTAGE (WI) -160 WAUSAU(BUS-WI)	144	9652	44387
WI-WI	92 MANITOWOC(BUS-WI) -162 WEST BEND (WI)	152	2186	17033
WI-WI	6 APPLETON (WI) -159 WATERTOWN (WI)	161	5992	23201
WI-WI	56 GREEN BAY (WI) -159 WATERTOWN (WI)	162	7462	28154
WI-WI	92 MANITOWOC(BUS-WI) -125 PORTAGE (WI)	171	6156	33506
WI-WI	78 LA CROSSE (WI) -92 MANITOWOC(BUS-WI)	174	10264	52178
WI-WI	113 OCONOMOWOC (WI) -151 TOMAH (WI)	183	7041	26831
WI-WI	78 LA CROSSE (WI) -136 SHEBOYGAN(BUS-WI)	186	10648	50444
WI-WI	47 FOND DU LAC (WI) -113 OCONOMOWOC (WI)	193	4760	18330
WI-WI	43 EAU CLAIRE (BUS-WI) -159 WATERTOWN (WI)	194	8334	41026

MWRRI
State of Indiana
Station to Station Origin-Destination Data

States	Station Pair	Riders	Revenue	Passenger Miles
WI-WI	125 PORTAGE (WI) -159 WATERTOWN (WI)	194	4042	13783
WI-WI	47 FOND DU LAC (WI) -151 TOMAH (WI)	194	11597	46999
WI-WI	47 FOND DU LAC (WI) -92 MANITOWOC(BUS-WI)	195	4523	27730
WI-WI	102 MILWAUKEE (WI) -147 STURGEON BAY(BUS-WI)	197	8333	28828
WI-WI	136 SHEBOYGAN(BUS-WI) -148 STURTEVANT (WI)	208	1878	15364
WI-WI	12 BROOKFIELD (WI) -162 WEST BEND (WI)	209	2305	9812
WI-WI	116 OSHKOSH (WI) -159 WATERTOWN (WI)	212	6735	26679
WI-WI	12 BROOKFIELD (WI) -125 PORTAGE (WI)	220	6399	22652
WI-WI	6 APPLETON (WI) -113 OCONOMOWOC (WI)	222	7515	28830
WI-WI	6 APPLETON (WI) -78 LA CROSSE (WI)	224	20358	71345
WI-WI	56 GREEN BAY (WI) -113 OCONOMOWOC (WI)	224	9578	35791
WI-WI	113 OCONOMOWOC (WI) -164 WISCONSIN DELLS (WI)	226	6225	23100
WI-WI	12 BROOKFIELD (WI) -164 WISCONSIN DELLS (WI)	227	7249	27273
WI-WI	125 PORTAGE (WI) -151 TOMAH (WI)	230	3428	14242
WI-WI	6 APPLETON (WI) -43 EAU CLAIRE (BUS-WI)	230	18247	81852
WI-WI	113 OCONOMOWOC (WI) -159 WATERTOWN (WI)	235	1001	3290
WI-WI	96 MARINETTE(BUS-WI) -102 MILWAUKEE (WI)	237	10793	42902
WI-WI	43 EAU CLAIRE (BUS-WI) -47 FOND DU LAC (WI)	239	16241	76601
WI-WI	116 OSHKOSH (WI) -164 WISCONSIN DELLS (WI)	239	12875	51121
WI-WI	136 SHEBOYGAN(BUS-WI) -162 WEST BEND (WI)	242	2727	20064
WI-WI	43 EAU CLAIRE (BUS-WI) -116 OSHKOSH (WI)	242	17499	81795
WI-WI	12 BROOKFIELD (WI) -146 STEVENS POINT(BUS-WI)	253	9576	43239
WI-WI	113 OCONOMOWOC (WI) -116 OSHKOSH (WI)	255	7277	28592
WI-WI	12 BROOKFIELD (WI) -160 WAUSAU(BUS-WI)	275	11257	56368
WI-WI	47 FOND DU LAC (WI) -136 SHEBOYGAN(BUS-WI)	276	5588	31197
WI-WI	43 EAU CLAIRE (BUS-WI) -162 WEST BEND (WI)	279	17427	81092
WI-WI	148 STURTEVANT (WI) -162 WEST BEND (WI)	286	4104	16276
WI-WI	12 BROOKFIELD (WI) -151 TOMAH (WI)	286	12298	47151
WI-WI	78 LA CROSSE (WI) -162 WEST BEND (WI)	289	18547	73335
WI-WI	159 WATERTOWN (WI) -164 WISCONSIN DELLS (WI)	291	6819	25573
WI-WI	151 TOMAH (WI) -164 WISCONSIN DELLS (WI)	292	3217	13138
WI-WI	43 EAU CLAIRE (BUS-WI) -56 GREEN BAY (WI)	297	26087	114778
WI-WI	6 APPLETON (WI) -92 MANITOWOC(BUS-WI)	310	10496	54873
WI-WI	6 APPLETON (WI) -125 PORTAGE (WI)	332	18890	71459
WI-WI	47 FOND DU LAC (WI) -125 PORTAGE (WI)	346	16068	62345
WI-WI	78 LA CROSSE (WI) -113 OCONOMOWOC (WI)	359	17371	67815
WI-WI	91 MADISON DANE AIRPORT -160 WAUSAU(BUS-WI)	363	21945	99776
WI-WI	92 MANITOWOC(BUS-WI) -116 OSHKOSH (WI)	406	11489	64536
WI-WI	47 FOND DU LAC (WI) -160 WAUSAU(BUS-WI)	409	8289	52292
WI-WI	113 OCONOMOWOC (WI) -125 PORTAGE (WI)	409	10065	34764
WI-WI	91 MADISON DANE AIRPORT -92 MANITOWOC(BUS-WI)	433	11828	70576
WI-WI	6 APPLETON (WI) -136 SHEBOYGAN(BUS-WI)	437	13899	64668
WI-WI	91 MADISON DANE AIRPORT -146 STEVENS POINT(BUS-WI)	478	27872	115226
WI-WI	102 MILWAUKEE (WI) -125 PORTAGE (WI)	482	15708	56401
WI-WI	116 OSHKOSH (WI) -125 PORTAGE (WI)	503	25888	99118
WI-WI	56 GREEN BAY (WI) -92 MANITOWOC(BUS-WI)	511	21926	105847
WI-WI	78 LA CROSSE (WI) -116 OSHKOSH (WI)	524	45182	157782
WI-WI	116 OSHKOSH (WI) -136 SHEBOYGAN(BUS-WI)	530	13556	68891
WI-WI	113 OCONOMOWOC (WI) -162 WEST BEND (WI)	534	8283	34713
WI-WI	78 LA CROSSE (WI) -125 PORTAGE (WI)	556	13225	57856
WI-WI	92 MANITOWOC(BUS-WI) -148 STURTEVANT (WI)	558	6603	57425
WI-WI	148 STURTEVANT (WI) -160 WAUSAU(BUS-WI)	561	24495	120568
WI-WI	56 GREEN BAY (WI) -136 SHEBOYGAN(BUS-WI)	569	22977	101261
WI-WI	43 EAU CLAIRE (BUS-WI) -113 OCONOMOWOC (WI)	573	26815	129460
WI-WI	47 FOND DU LAC (WI) -146 STEVENS POINT(BUS-WI)	586	9875	55070
WI-WI	47 FOND DU LAC (WI) -162 WEST BEND (WI)	615	5645	18452
WI-WI	12 BROOKFIELD (WI) -92 MANITOWOC(BUS-WI)	617	5204	57422
WI-WI	146 STEVENS POINT(BUS-WI) -148 STURTEVANT (WI)	628	25313	113689
WI-WI	91 MADISON DANE AIRPORT -136 SHEBOYGAN(BUS-WI)	658	16154	88108
WI-WI	78 LA CROSSE (WI) -164 WISCONSIN DELLS (WI)	696	13881	60570
WI-WI	56 GREEN BAY (WI) -160 WAUSAU(BUS-WI)	733	13794	90112
WI-WI	102 MILWAUKEE (WI) -164 WISCONSIN DELLS (WI)	743	26293	99620
WI-WI	102 MILWAUKEE (WI) -151 TOMAH (WI)	874	40220	156433

MWRRI
State of Indiana
Station to Station Origin-Destination Data

States	Station Pair	Riders	Revenue	Passenger Miles
WI-WI	102 MILWAUKEE (WI) -159 WATERTOWN (WI)	876	10842	40312
WI-WI	91 MADISON DANE AIRPORT -159 WATERTOWN (WI)	894	10873	33961
WI-WI	78 LA CROSSE (WI) -159 WATERTOWN (WI)	930	40561	162725
WI-WI	56 GREEN BAY (WI) -162 WEST BEND (WI)	933	27382	88680
WI-WI	102 MILWAUKEE (WI) -162 WEST BEND (WI)	956	10070	31542
WI-WI	116 OSHKOSH (WI) -160 WAUSAU(BUS-WI)	1033	15536	114666
WI-WI	12 BROOKFIELD (WI) -136 SHEBOYGAN(BUS-WI)	1063	5836	68008
WI-WI	56 GREEN BAY (WI) -146 STEVENS POINT(BUS-WI)	1138	17504	101238
WI-WI	12 BROOKFIELD (WI) -78 LA CROSSE (WI)	1185	63528	245197
WI-WI	6 APPLETON (WI) -162 WEST BEND (WI)	1246	26175	81005
WI-WI	47 FOND DU LAC (WI) -148 STURTEVANT (WI)	1256	29341	109240
WI-WI	43 EAU CLAIRE (BUS-WI) -148 STURTEVANT (WI)	1296	74754	365421
WI-WI	91 MADISON DANE AIRPORT -151 TOMAH (WI)	1297	31350	123247
WI-WI	116 OSHKOSH (WI) -146 STEVENS POINT(BUS-WI)	1375	16031	105861
WI-WI	6 APPLETON (WI) -91 MADISON DANE AIRPORT	1428	68252	259970
WI-WI	116 OSHKOSH (WI) -162 WEST BEND (WI)	1485	21608	69786
WI-WI	78 LA CROSSE (WI) -151 TOMAH (WI)	1503	15373	63136
WI-WI	43 EAU CLAIRE (BUS-WI) -125 PORTAGE (WI)	1524	35485	214846
WI-WI	91 MADISON DANE AIRPORT -164 WISCONSIN DELLS (WI)	1551	20134	77538
WI-WI	12 BROOKFIELD (WI) -56 GREEN BAY (WI)	1661	63751	235870
WI-WI	47 FOND DU LAC (WI) -91 MADISON DANE AIRPORT	1736	64816	255194
WI-WI	12 BROOKFIELD (WI) -43 EAU CLAIRE (BUS-WI)	1765	90519	430610
WI-WI	56 GREEN BAY (WI) -91 MADISON DANE AIRPORT	1911	108377	405134
WI-WI	113 OCONOMOWOC (WI) -148 STURTEVANT (WI)	2134	27855	119497
WI-WI	12 BROOKFIELD (WI) -47 FOND DU LAC (WI)	2154	43856	165846
WI-WI	91 MADISON DANE AIRPORT -116 OSHKOSH (WI)	2272	96328	372584
WI-WI	6 APPLETON (WI) -12 BROOKFIELD (WI)	2391	78517	267759
WI-WI	12 BROOKFIELD (WI) -113 OCONOMOWOC (WI)	2455	13731	44182
WI-WI	102 MILWAUKEE (WI) -160 WAUSAU(BUS-WI)	2564	104189	489676
WI-WI	12 BROOKFIELD (WI) -116 OSHKOSH (WI)	2607	68091	245042
WI-WI	6 APPLETON (WI) -148 STURTEVANT (WI)	2794	98011	340813
WI-WI	102 MILWAUKEE (WI) -146 STEVENS POINT(BUS-WI)	2805	105174	440315
WI-WI	91 MADISON DANE AIRPORT -113 OCONOMOWOC (WI)	2867	44973	149080
WI-WI	78 LA CROSSE (WI) -91 MADISON DANE AIRPORT	2994	101466	410174
WI-WI	56 GREEN BAY (WI) -148 STURTEVANT (WI)	3204	140775	487064
WI-WI	116 OSHKOSH (WI) -148 STURTEVANT (WI)	3477	100048	361571
WI-WI	91 MADISON DANE AIRPORT -125 PORTAGE (WI)	3752	38501	123803
WI-WI	12 BROOKFIELD (WI) -148 STURTEVANT (WI)	3897	32790	148082
WI-WI	43 EAU CLAIRE (BUS-WI) -102 MILWAUKEE (WI)	3923	212721	1012235
WI-WI	47 FOND DU LAC (WI) -56 GREEN BAY (WI)	4416	89877	287011
WI-WI	91 MADISON DANE AIRPORT -162 WEST BEND (WI)	4915	149142	575073
WI-WI	43 EAU CLAIRE (BUS-WI) -164 WISCONSIN DELLS (WI)	4938	94494	612278
WI-WI	91 MADISON DANE AIRPORT -148 STURTEVANT (WI)	5574	155031	601997
WI-WI	6 APPLETON (WI) -47 FOND DU LAC (WI)	6702	74165	234558
WI-WI	78 LA CROSSE (WI) -102 MILWAUKEE (WI)	7977	449309	1762986
WI-WI	102 MILWAUKEE (WI) -148 STURTEVANT (WI)	9937	61933	238481
WI-WI	43 EAU CLAIRE (BUS-WI) -91 MADISON DANE AIRPORT	10371	329284	1804476
WI-WI	56 GREEN BAY (WI) -116 OSHKOSH (WI)	10668	161900	512048
WI-WI	47 FOND DU LAC (WI) -102 MILWAUKEE (WI)	10875	215940	685136
WI-WI	102 MILWAUKEE (WI) -113 OCONOMOWOC (WI)	12447	115317	398313
WI-WI	6 APPLETON (WI) -56 GREEN BAY (WI)	14941	141833	448223
WI-WI	56 GREEN BAY (WI) -102 MILWAUKEE (WI)	15348	584054	1964486
WI-WI	6 APPLETON (WI) -116 OSHKOSH (WI)	15409	88035	277362
WI-WI	47 FOND DU LAC (WI) -116 OSHKOSH (WI)	15594	83127	265095
WI-WI	6 APPLETON (WI) -102 MILWAUKEE (WI)	16759	532966	1642358
WI-WI	12 BROOKFIELD (WI) -91 MADISON DANE AIRPORT	19687	408527	1378070
WI-WI	102 MILWAUKEE (WI) -116 OSHKOSH (WI)	22876	588867	1830089
WI-WI	91 MADISON DANE AIRPORT -102 MILWAUKEE (WI)	87949	2128471	7387738

MWRRI
Station-to-Station Data Tables
Data for 2020

Iowa

June 2004

Prepared by:
Transportation Economics & Management Systems, Inc.

MWRRI
State of Iowa
Station to Station Origin-Destination Data

States	Station Pair	Riders	Revenue	Passenger Miles
IA-IA	14 BURLINGTON (IA) -161 WEBSTER CITY(BUS-IA)	1	132	654
IA-IA	3 AMES(BUS-IA) -48 FORT MADISON (IA)	5	546	2579
IA-IA	3 AMES(BUS-IA) -14 BURLINGTON (IA)	5	504	2366
IA-IA	7 ATLANTIC (IA) -161 WEBSTER CITY(BUS-IA)	6	172	940
IA-IA	18 CEDAR FALLS (BUS-IA) -48 FORT MADISON (IA)	7	539	2863
IA-IA	49 FT. DODGE(BUS-IA) -131 ROCK ISLAND (IA)	8	411	2184
IA-IA	34 DES MOINES (IA) -48 FORT MADISON (IA)	13	1333	5873
IA-IA	48 FORT MADISON (IA) -111 NEWTON (IA)	14	1234	5639
IA-IA	14 BURLINGTON (IA) -18 CEDAR FALLS (BUS-IA)	14	976	5214
IA-IA	49 FT. DODGE(BUS-IA) -111 NEWTON (IA)	14	268	1930
IA-IA	131 ROCK ISLAND (IA) -161 WEBSTER CITY(BUS-IA)	16	792	4075
IA-IA	49 FT. DODGE(BUS-IA) -67 IOWA CITY (IA)	16	622	3549
IA-IA	104 MT. PLEASANT (IA) -161 WEBSTER CITY(BUS-IA)	20	2239	11281
IA-IA	7 ATLANTIC (IA) -18 CEDAR FALLS (BUS-IA)	25	1501	7235
IA-IA	3 AMES(BUS-IA) -7 ATLANTIC (IA)	29	714	3379
IA-IA	131 ROCK ISLAND (IA) -138 SIOUX CITY(BUS-IA)	31	2706	13449
IA-IA	67 IOWA CITY (IA) -161 WEBSTER CITY(BUS-IA)	43	1599	8777
IA-IA	19 CEDAR RAPIDS(BUS-IA) -48 FORT MADISON (IA)	43	3283	15361
IA-IA	48 FORT MADISON (IA) -131 ROCK ISLAND (IA)	50	2917	13456
IA-IA	14 BURLINGTON (IA) -19 CEDAR RAPIDS(BUS-IA)	58	3805	17953
IA-IA	14 BURLINGTON (IA) -34 DES MOINES (IA)	68	6496	28150
IA-IA	18 CEDAR FALLS (BUS-IA) -28 CRESTON (IA)	77	7238	34729
IA-IA	3 AMES(BUS-IA) -131 ROCK ISLAND (IA)	107	5168	22543
IA-IA	28 CRESTON (IA) -34 DES MOINES (IA)	119	6676	28811
IA-IA	111 NEWTON (IA) -161 WEBSTER CITY(BUS-IA)	122	2036	14260
IA-IA	3 AMES(BUS-IA) -104 MT. PLEASANT (IA)	127	13947	65003
IA-IA	7 ATLANTIC (IA) -131 ROCK ISLAND (IA)	129	8889	33298
IA-IA	7 ATLANTIC (IA) -111 NEWTON (IA)	136	4227	15898
IA-IA	7 ATLANTIC (IA) -19 CEDAR RAPIDS(BUS-IA)	147	8246	33996
IA-IA	34 DES MOINES (IA) -104 MT. PLEASANT (IA)	161	17580	76564
IA-IA	14 BURLINGTON (IA) -131 ROCK ISLAND (IA)	171	8325	39008
IA-IA	28 CRESTON (IA) -131 ROCK ISLAND (IA)	258	24485	118473
IA-IA	19 CEDAR RAPIDS(BUS-IA) -131 ROCK ISLAND (IA)	266	4528	22318
IA-IA	19 CEDAR RAPIDS(BUS-IA) -28 CRESTON (IA)	287	25430	112477
IA-IA	104 MT. PLEASANT (IA) -111 NEWTON (IA)	316	29831	139424
IA-IA	3 AMES(BUS-IA) -67 IOWA CITY (IA)	339	11493	52524
IA-IA	34 DES MOINES (IA) -117 OTTUMWA (IA)	373	30192	132716
IA-IA	34 DES MOINES (IA) -131 ROCK ISLAND (IA)	548	25200	96981
IA-IA	14 BURLINGTON (IA) -111 NEWTON (IA)	676	60884	278111
IA-IA	34 DES MOINES (IA) -111 NEWTON (IA)	700	5922	24504
IA-IA	67 IOWA CITY (IA) -111 NEWTON (IA)	829	17878	71283
IA-IA	67 IOWA CITY (IA) -131 ROCK ISLAND (IA)	905	13099	50666
IA-IA	3 AMES(BUS-IA) -111 NEWTON (IA)	1039	12627	71673
IA-IA	111 NEWTON (IA) -131 ROCK ISLAND (IA)	1040	36627	147616
IA-IA	19 CEDAR RAPIDS(BUS-IA) -111 NEWTON (IA)	1186	28725	135169
IA-IA	34 DES MOINES (IA) -67 IOWA CITY (IA)	2203	68717	266612
IA-IL	49 FT. DODGE(BUS-IA) -76 KEWANEE (IL)	3	243	1229
IA-IL	49 FT. DODGE(BUS-IA) -90 MACOMB (IL)	3	283	1429
IA-IL	49 FT. DODGE(BUS-IA) -127 QUINCY (IL)	4	509	2569
IA-IL	14 BURLINGTON (IA) -20 CENTRALIA (IL)	5	617	2809
IA-IL	49 FT. DODGE(BUS-IA) -126 PRINCETON (IL)	6	418	2118
IA-IL	76 KEWANEE (IL) -161 WEBSTER CITY(BUS-IA)	6	596	2957
IA-IL	49 FT. DODGE(BUS-IA) -51 GALESBURG (IL)	7	659	3331
IA-IL	98 MATTOON (IL) -161 WEBSTER CITY(BUS-IA)	7	852	3991
IA-IL	90 MACOMB (IL) -161 WEBSTER CITY(BUS-IA)	8	835	4147
IA-IL	97 MARION(BUS-IL) -117 OTTUMWA (IA)	8	1201	5633
IA-IL	49 FT. DODGE(BUS-IA) -100 MENDOTA (IL)	8	583	2955
IA-IL	127 QUINCY (IL) -161 WEBSTER CITY(BUS-IA)	9	1001	4974
IA-IL	76 KEWANEE (IL) -138 SIOUX CITY(BUS-IA)	10	861	4797
IA-IL	49 FT. DODGE(BUS-IA) -120 PLANO (IL)	10	789	3996
IA-IL	21 CHAMPAIGN-URBANA (IL) -28 CRESTON (IA)	11	1458	7108
IA-IL	49 FT. DODGE(BUS-IA) -128 RANTOUL (IL)	12	1334	6446
IA-IL	48 FORT MADISON (IA) -97 MARION(BUS-IL)	12	1608	7397

MWRRI
State of Iowa
Station to Station Origin-Destination Data

States	Station Pair	Riders	Revenue	Passenger Miles
IA-IL	16 CARBONDALE (IL) -48 FORT MADISON (IA)	12	1641	7442
IA-IL	122 PONTIAC (IL) -161 WEBSTER CITY(BUS-IA)	13	1330	6528
IA-IL	100 MENDOTA (IL) -138 SIOUX CITY(BUS-IA)	13	1347	6552
IA-IL	14 BURLINGTON (IA) -16 CARBONDALE (IL)	14	1892	8562
IA-IL	28 CRESTON (IA) -29 DANVILLE(BUS-IL)	15	1956	9820
IA-IL	16 CARBONDALE (IL) -104 MT. PLEASANT (IA)	15	2126	9786
IA-IL	48 FORT MADISON (IA) -62 HOMEWOOD (IL)	15	1039	5096
IA-IL	90 MACOMB (IL) -138 SIOUX CITY(BUS-IA)	16	1367	7699
IA-IL	14 BURLINGTON (IA) -120 PLANO (IL)	16	696	3505
IA-IL	16 CARBONDALE (IL) -117 OTTUMWA (IA)	16	2441	11303
IA-IL	48 FORT MADISON (IA) -98 MATTOON (IL)	16	1701	7948
IA-IL	21 CHAMPAIGN-URBANA (IL) -49 FT. DODGE(BUS-IA)	17	1975	9511
IA-IL	51 GALESBURG (IL) -161 WEBSTER CITY(BUS-IA)	17	1706	8276
IA-IL	126 PRINCETON (IL) -161 WEBSTER CITY(BUS-IA)	19	1216	5988
IA-IL	69 JACKSONVILLE(BUS-IL) -111 NEWTON (IA)	19	2057	9947
IA-IL	7 ATLANTIC (IA) -119 PEORIA (BUS-IL)	19	2321	10021
IA-IL	120 PLANO (IL) -138 SIOUX CITY(BUS-IA)	19	2131	10382
IA-IL	126 PRINCETON (IL) -138 SIOUX CITY(BUS-IA)	19	2013	9453
IA-IL	100 MENDOTA (IL) -161 WEBSTER CITY(BUS-IA)	20	1510	6751
IA-IL	16 CARBONDALE (IL) -34 DES MOINES (IA)	20	3035	12938
IA-IL	120 PLANO (IL) -161 WEBSTER CITY(BUS-IA)	21	1548	7647
IA-IL	28 CRESTON (IA) -32 DECATUR(BUS-IL)	21	2820	14267
IA-IL	14 BURLINGTON (IA) -100 MENDOTA (IL)	21	827	4035
IA-IL	97 MARION(BUS-IL) -131 ROCK ISLAND (IA)	22	2439	10686
IA-IL	128 RANTOUL (IL) -161 WEBSTER CITY(BUS-IA)	23	2619	12436
IA-IL	97 MARION(BUS-IL) -104 MT. PLEASANT (IA)	23	3310	15446
IA-IL	115 OSCEOLA (IA) -126 PRINCETON (IL)	23	1659	8487
IA-IL	29 DANVILLE(BUS-IL) -115 OSCEOLA (IA)	23	2932	14718
IA-IL	14 BURLINGTON (IA) -118 PADUCAH(BUS-IL)	24	3518	16940
IA-IL	21 CHAMPAIGN-URBANA (IL) -161 WEBSTER CITY(BUS-IA)	25	2968	14046
IA-IL	16 CARBONDALE (IL) -115 OSCEOLA (IA)	26	4275	19965
IA-IL	14 BURLINGTON (IA) -74 KANKAKEE (IL)	26	1748	8478
IA-IL	127 QUINCY (IL) -138 SIOUX CITY(BUS-IA)	27	2631	15088
IA-IL	28 CRESTON (IA) -126 PRINCETON (IL)	27	2124	10906
IA-IL	7 ATLANTIC (IA) -126 PRINCETON (IL)	28	2311	8998
IA-IL	32 DECATUR(BUS-IL) -115 OSCEOLA (IA)	28	3615	18289
IA-IL	7 ATLANTIC (IA) -51 GALESBURG (IL)	32	3722	15420
IA-IL	49 FT. DODGE(BUS-IA) -54 GLENVIEW (IL)	33	3015	15119
IA-IL	18 CEDAR FALLS (BUS-IA) -38 DU QUOIN (IL)	33	4236	19928
IA-IL	14 BURLINGTON (IA) -76 KEWANEE (IL)	36	230	1125
IA-IL	54 GLENVIEW (IL) -161 WEBSTER CITY(BUS-IA)	39	3469	17041
IA-IL	18 CEDAR FALLS (BUS-IA) -98 MATTOON (IL)	39	3862	18822
IA-IL	14 BURLINGTON (IA) -98 MATTOON (IL)	40	4075	19018
IA-IL	3 AMES(BUS-IA) -76 KEWANEE (IL)	41	3611	16526
IA-IL	48 FORT MADISON (IA) -54 GLENVIEW (IL)	41	2756	13712
IA-IL	3 AMES(BUS-IA) -98 MATTOON (IL)	42	5145	22993
IA-IL	54 GLENVIEW (IL) -115 OSCEOLA (IA)	43	4108	20846
IA-IL	67 IOWA CITY (IA) -97 MARION(BUS-IL)	44	5499	23980
IA-IL	54 GLENVIEW (IL) -104 MT. PLEASANT (IA)	45	3182	16190
IA-IL	7 ATLANTIC (IA) -120 PLANO (IL)	49	4559	18298
IA-IL	13 BTN-NORMAL (IL) -161 WEBSTER CITY(BUS-IA)	50	5651	27517
IA-IL	21 CHAMPAIGN-URBANA (IL) -48 FORT MADISON (IA)	50	4715	22309
IA-IL	14 BURLINGTON (IA) -90 MACOMB (IL)	51	410	2028
IA-IL	3 AMES(BUS-IA) -17 CARLINVILLE (IL)	51	6486	30792
IA-IL	18 CEDAR FALLS (BUS-IA) -20 CENTRALIA (IL)	51	6078	28868
IA-IL	3 AMES(BUS-IA) -90 MACOMB (IL)	52	5376	24687
IA-IL	18 CEDAR FALLS (BUS-IA) -86 LINCOLN (IL)	52	4710	24346
IA-IL	54 GLENVIEW (IL) -117 OTTUMWA (IA)	53	4216	21429
IA-IL	17 CARLINVILLE (IL) -18 CEDAR FALLS (BUS-IA)	53	5428	28223
IA-IL	117 OTTUMWA (IA) -126 PRINCETON (IL)	55	3037	15603
IA-IL	29 DANVILLE(BUS-IL) -111 NEWTON (IA)	59	6369	27627
IA-IL	14 BURLINGTON (IA) -69 JACKSONVILLE(BUS-IL)	60	6161	32206
IA-IL	29 DANVILLE(BUS-IL) -48 FORT MADISON (IA)	61	5902	29117

MWRRI
State of Iowa
Station to Station Origin-Destination Data

States	Station Pair	Riders	Revenue	Passenger Miles
IA-IL	29 DANVILLE(BUS-IL) -131 ROCK ISLAND (IA)	61	4272	20137
IA-IL	107 NAPERVILLE (IL) -138 SIOUX CITY(BUS-IA)	61	7101	34633
IA-IL	3 AMES(BUS-IA) -86 LINCOLN (IL)	63	7176	33536
IA-IL	3 AMES(BUS-IA) -127 QUINCY (IL)	64	7422	34101
IA-IL	49 FT. DODGE(BUS-IA) -74 KANKAKEE (IL)	65	6561	32368
IA-IL	111 NEWTON (IA) -122 PONTIAC (IL)	65	5823	26191
IA-IL	32 DECATUR(BUS-IL) -48 FORT MADISON (IA)	65	6395	31891
IA-IL	14 BURLINGTON (IA) -97 MARION(BUS-IL)	66	9126	41959
IA-IL	69 JACKSONVILLE(BUS-IL) -115 OSCEOLA (IA)	66	8713	45693
IA-IL	104 MT. PLEASANT (IA) -126 PRINCETON (IL)	67	3059	15827
IA-IL	21 CHAMPAIGN-URBANA (IL) -115 OSCEOLA (IA)	68	8310	40455
IA-IL	67 IOWA CITY (IA) -69 JACKSONVILLE(BUS-IL)	76	6801	33930
IA-IL	32 DECATUR(BUS-IL) -131 ROCK ISLAND (IA)	77	5428	26003
IA-IL	32 DECATUR(BUS-IL) -117 OTTUMWA (IA)	81	8975	45437
IA-IL	18 CEDAR FALLS (BUS-IA) -41 DWIGHT (IL)	81	6010	31093
IA-IL	18 CEDAR FALLS (BUS-IA) -76 KEWANEE (IL)	82	5318	27957
IA-IL	32 DECATUR(BUS-IL) -111 NEWTON (IA)	83	9034	39911
IA-IL	14 BURLINGTON (IA) -126 PRINCETON (IL)	89	3632	18232
IA-IL	3 AMES(BUS-IA) -100 MENDOTA (IL)	93	6398	27232
IA-IL	18 CEDAR FALLS (BUS-IA) -90 MACOMB (IL)	94	7445	38716
IA-IL	21 CHAMPAIGN-URBANA (IL) -117 OTTUMWA (IA)	94	10025	48546
IA-IL	49 FT. DODGE(BUS-IA) -107 NAPERVILLE (IL)	94	8236	39102
IA-IL	3 AMES(BUS-IA) -44 EFFINGHAM (IL)	95	12234	54481
IA-IL	13 BTN-NORMAL (IL) -49 FT. DODGE(BUS-IA)	95	10889	53924
IA-IL	74 KANKAKEE (IL) -161 WEBSTER CITY(BUS-IA)	96	9519	46059
IA-IL	19 CEDAR RAPIDS(BUS-IA) -38 DU QUOIN (IL)	100	12131	53743
IA-IL	29 DANVILLE(BUS-IL) -67 IOWA CITY (IA)	103	8567	39660
IA-IL	3 AMES(BUS-IA) -41 DWIGHT (IL)	103	10153	46654
IA-IL	21 CHAMPAIGN-URBANA (IL) -104 MT. PLEASANT (IA)	104	10109	48767
IA-IL	3 AMES(BUS-IA) -51 GALESBURG (IL)	104	10015	45710
IA-IL	18 CEDAR FALLS (BUS-IA) -54 GLENVIEW (IL)	104	6845	34161
IA-IL	18 CEDAR FALLS (BUS-IA) -127 QUINCY (IL)	107	9703	50120
IA-IL	48 FORT MADISON (IA) -74 KANKAKEE (IL)	108	8181	39849
IA-IL	34 DES MOINES (IA) -98 MATTOON (IL)	113	13563	58425
IA-IL	38 DU QUOIN (IL) -131 ROCK ISLAND (IA)	114	12026	51810
IA-IL	18 CEDAR FALLS (BUS-IA) -122 PONTIAC (IL)	116	8952	46859
IA-IL	3 AMES(BUS-IA) -120 PLANO (IL)	118	8653	38411
IA-IL	32 DECATUR(BUS-IL) -67 IOWA CITY (IA)	118	9963	46776
IA-IL	29 DANVILLE(BUS-IL) -104 MT. PLEASANT (IA)	119	11983	60091
IA-IL	14 BURLINGTON (IA) -21 CHAMPAIGN-URBANA (IL)	119	11368	51871
IA-IL	34 DES MOINES (IA) -76 KEWANEE (IL)	125	10910	46564
IA-IL	18 CEDAR FALLS (BUS-IA) -44 EFFINGHAM (IL)	125	13252	63993
IA-IL	14 BURLINGTON (IA) -127 QUINCY (IL)	129	2581	12379
IA-IL	67 IOWA CITY (IA) -122 PONTIAC (IL)	130	8901	40889
IA-IL	18 CEDAR FALLS (BUS-IA) -100 MENDOTA (IL)	130	5602	29685
IA-IL	3 AMES(BUS-IA) -126 PRINCETON (IL)	131	8108	35654
IA-IL	18 CEDAR FALLS (BUS-IA) -153 UPPER ALTON (IL)	133	14777	75928
IA-IL	19 CEDAR RAPIDS(BUS-IA) -20 CENTRALIA (IL)	135	15251	67975
IA-IL	34 DES MOINES (IA) -86 LINCOLN (IL)	136	15052	67813
IA-IL	76 KEWANEE (IL) -111 NEWTON (IA)	137	10606	46457
IA-IL	54 GLENVIEW (IL) -111 NEWTON (IA)	140	10274	45370
IA-IL	19 CEDAR RAPIDS(BUS-IA) -98 MATTOON (IL)	141	13610	59307
IA-IL	29 DANVILLE(BUS-IL) -117 OTTUMWA (IA)	141	15517	77842
IA-IL	32 DECATUR(BUS-IL) -104 MT. PLEASANT (IA)	141	14349	72681
IA-IL	90 MACOMB (IL) -111 NEWTON (IA)	143	12807	58515
IA-IL	16 CARBONDALE (IL) -19 CEDAR RAPIDS(BUS-IA)	146	18438	81416
IA-IL	3 AMES(BUS-IA) -122 PONTIAC (IL)	147	14843	69135
IA-IL	19 CEDAR RAPIDS(BUS-IA) -86 LINCOLN (IL)	158	13372	64300
IA-IL	3 AMES(BUS-IA) -128 RANTOUL (IL)	158	17638	77567
IA-IL	107 NAPERVILLE (IL) -161 WEBSTER CITY(BUS-IA)	160	13776	63271
IA-IL	111 NEWTON (IA) -127 QUINCY (IL)	160	16187	74754
IA-IL	34 DES MOINES (IA) -90 MACOMB (IL)	163	16693	72444
IA-IL	71 JOLIET (IL) -161 WEBSTER CITY(BUS-IA)	166	15656	76778

MWRRI
State of Iowa
Station to Station Origin-Destination Data

States	Station Pair	Riders	Revenue	Passenger Miles
IA-IL	28 CRESTON (IA) -107 NAPERVILLE (IL)	166	15364	78639
IA-IL	34 DES MOINES (IA) -126 PRINCETON (IL)	168	9780	39937
IA-IL	111 NEWTON (IA) -119 PEORIA (BUS-IL)	174	15419	72183
IA-IL	17 CARLINVILLE (IL) -19 CEDAR RAPIDS(BUS-IA)	175	17030	83232
IA-IL	18 CEDAR FALLS (BUS-IA) -120 PLANO (IL)	176	8460	45606
IA-IL	3 AMES(BUS-IA) -21 CHAMPAIGN-URBANA (IL)	177	19773	88965
IA-IL	3 AMES(BUS-IA) -54 GLENVIEW (IL)	178	16148	70309
IA-IL	16 CARBONDALE (IL) -131 ROCK ISLAND (IA)	185	20983	87348
IA-IL	41 DWIGHT (IL) -111 NEWTON (IA)	189	16333	72212
IA-IL	13 BTN-NORMAL (IL) -18 CEDAR FALLS (BUS-IA)	193	16296	83993
IA-IL	18 CEDAR FALLS (BUS-IA) -128 RANTOUL (IL)	193	16890	81839
IA-IL	20 CENTRALIA (IL) -131 ROCK ISLAND (IA)	193	18652	80743
IA-IL	18 CEDAR FALLS (BUS-IA) -51 GALESBURG (IL)	195	14036	72753
IA-IL	34 DES MOINES (IA) -127 QUINCY (IL)	205	23644	102734
IA-IL	34 DES MOINES (IA) -51 GALESBURG (IL)	206	19371	83393
IA-IL	18 CEDAR FALLS (BUS-IA) -126 PRINCETON (IL)	211	7983	43552
IA-IL	3 AMES(BUS-IA) -13 BTN-NORMAL (IL)	214	23191	107478
IA-IL	18 CEDAR FALLS (BUS-IA) -21 CHAMPAIGN-URBANA (IL)	215	19707	94037
IA-IL	13 BTN-NORMAL (IL) -67 IOWA CITY (IA)	219	16617	75881
IA-IL	14 BURLINGTON (IA) -29 DANVILLE(BUS-IL)	220	22276	104696
IA-IL	18 CEDAR FALLS (BUS-IA) -139 SPRINGFIELD (IL)	224	23314	111195
IA-IL	100 MENDOTA (IL) -111 NEWTON (IA)	233	12963	52386
IA-IL	48 FORT MADISON (IA) -107 NAPERVILLE (IL)	246	14193	70245
IA-IL	14 BURLINGTON (IA) -32 DECATUR(BUS-IL)	251	25503	122164
IA-IL	98 MATTOON (IL) -131 ROCK ISLAND (IA)	251	21019	84866
IA-IL	3 AMES(BUS-IA) -139 SPRINGFIELD (IL)	253	30538	142160
IA-IL	21 CHAMPAIGN-URBANA (IL) -34 DES MOINES (IA)	255	27775	120060
IA-IL	119 PEORIA (BUS-IL) -131 ROCK ISLAND (IA)	269	14846	73545
IA-IL	67 IOWA CITY (IA) -128 RANTOUL (IL)	277	21126	92740
IA-IL	69 JACKSONVILLE(BUS-IL) -104 MT. PLEASANT (IA)	281	30009	158851
IA-IL	49 FT. DODGE(BUS-IA) -71 JOLIET (IL)	300	28855	144350
IA-IL	111 NEWTON (IA) -120 PLANO (IL)	309	18845	79122
IA-IL	17 CARLINVILLE (IL) -131 ROCK ISLAND (IA)	309	25102	120990
IA-IL	51 GALESBURG (IL) -111 NEWTON (IA)	316	26528	117066
IA-IL	111 NEWTON (IA) -126 PRINCETON (IL)	318	15862	64623
IA-IL	13 BTN-NORMAL (IL) -131 ROCK ISLAND (IA)	324	20650	94186
IA-IL	86 LINCOLN (IL) -131 ROCK ISLAND (IA)	327	22451	105753
IA-IL	34 DES MOINES (IA) -122 PONTIAC (IL)	333	32898	145044
IA-IL	48 FORT MADISON (IA) -69 JACKSONVILLE(BUS-IL)	340	34903	182461
IA-IL	18 CEDAR FALLS (BUS-IA) -74 KANKAKEE (IL)	349	25904	127827
IA-IL	19 CEDAR RAPIDS(BUS-IA) -122 PONTIAC (IL)	350	24967	120145
IA-IL	62 HOMEWOOD (IL) -161 WEBSTER CITY(BUS-IA)	356	35361	159269
IA-IL	74 KANKAKEE (IL) -111 NEWTON (IA)	358	29630	129867
IA-IL	19 CEDAR RAPIDS(BUS-IA) -76 KEWANEE (IL)	360	21546	101029
IA-IL	67 IOWA CITY (IA) -127 QUINCY (IL)	369	31096	140112
IA-IL	34 DES MOINES (IA) -128 RANTOUL (IL)	373	39318	170171
IA-IL	19 CEDAR RAPIDS(BUS-IA) -44 EFFINGHAM (IL)	374	38257	168039
IA-IL	22 CHICAGO (IL) -138 SIOUX CITY(BUS-IA)	380	45962	224670
IA-IL	3 AMES(BUS-IA) -74 KANKAKEE (IL)	387	38291	167146
IA-IL	19 CEDAR RAPIDS(BUS-IA) -153 UPPER ALTON (IL)	391	40964	198487
IA-IL	22 CHICAGO (IL) -49 FT. DODGE(BUS-IA)	392	37122	172619
IA-IL	41 DWIGHT (IL) -131 ROCK ISLAND (IA)	403	21137	96716
IA-IL	19 CEDAR RAPIDS(BUS-IA) -90 MACOMB (IL)	412	30502	145047
IA-IL	13 BTN-NORMAL (IL) -34 DES MOINES (IA)	423	44388	197779
IA-IL	67 IOWA CITY (IA) -119 PEORIA (BUS-IL)	428	29540	140820
IA-IL	67 IOWA CITY (IA) -90 MACOMB (IL)	436	31399	141330
IA-IL	69 JACKSONVILLE(BUS-IL) -117 OTTUMWA (IA)	470	54594	287862
IA-IL	21 CHAMPAIGN-URBANA (IL) -67 IOWA CITY (IA)	475	37863	165837
IA-IL	122 PONTIAC (IL) -131 ROCK ISLAND (IA)	484	26709	125291
IA-IL	19 CEDAR RAPIDS(BUS-IA) -127 QUINCY (IL)	490	42329	200079
IA-IL	34 DES MOINES (IA) -120 PLANO (IL)	530	38841	154146
IA-IL	34 DES MOINES (IA) -139 SPRINGFIELD (IL)	532	62645	281668
IA-IL	22 CHICAGO (IL) -161 WEBSTER CITY(BUS-IA)	535	49150	225860

MWRRI
State of Iowa
Station to Station Origin-Destination Data

States	Station Pair	Riders	Revenue	Passenger Miles
IA-IL	34 DES MOINES (IA) -100 MENDOTA (IL)	541	38420	140708
IA-IL	49 FT. DODGE(BUS-IA) -62 HOMEWOOD (IL)	562	57317	261700
IA-IL	107 NAPERVILLE (IL) -115 OSCEOLA (IA)	571	49755	251685
IA-IL	13 BTN-NORMAL (IL) -19 CEDAR RAPIDS(BUS-IA)	586	49596	219814
IA-IL	131 ROCK ISLAND (IA) -153 UPPER ALTON (IL)	596	52871	252517
IA-IL	19 CEDAR RAPIDS(BUS-IA) -128 RANTOUL (IL)	606	49946	219875
IA-IL	76 KEWANEE (IL) -131 ROCK ISLAND (IA)	608	26017	119851
IA-IL	18 CEDAR FALLS (BUS-IA) -71 JOLIET (IL)	621	44044	216750
IA-IL	19 CEDAR RAPIDS(BUS-IA) -21 CHAMPAIGN-URBANA (IL)	623	53216	235040
IA-IL	19 CEDAR RAPIDS(BUS-IA) -41 DWIGHT (IL)	663	45457	214952
IA-IL	19 CEDAR RAPIDS(BUS-IA) -54 GLENVIEW (IL)	685	41875	182889
IA-IL	19 CEDAR RAPIDS(BUS-IA) -139 SPRINGFIELD (IL)	693	66381	302073
IA-IL	67 IOWA CITY (IA) -107 NAPERVILLE (IL)	708	35081	136693
IA-IL	19 CEDAR RAPIDS(BUS-IA) -100 MENDOTA (IL)	709	26578	118479
IA-IL	34 DES MOINES (IA) -41 DWIGHT (IL)	752	71370	313739
IA-IL	18 CEDAR FALLS (BUS-IA) -107 NAPERVILLE (IL)	763	42045	215130
IA-IL	3 AMES(BUS-IA) -107 NAPERVILLE (IL)	765	61400	266304
IA-IL	22 CHICAGO (IL) -28 CRESTON (IA)	776	77407	390531
IA-IL	44 EFFINGHAM (IL) -131 ROCK ISLAND (IA)	792	70293	289233
IA-IL	19 CEDAR RAPIDS(BUS-IA) -51 GALESBURG (IL)	797	52834	248691
IA-IL	34 DES MOINES (IA) -54 GLENVIEW (IL)	861	79488	309841
IA-IL	19 CEDAR RAPIDS(BUS-IA) -126 PRINCETON (IL)	896	28519	129958
IA-IL	19 CEDAR RAPIDS(BUS-IA) -120 PLANO (IL)	917	39035	181500
IA-IL	71 JOLIET (IL) -111 NEWTON (IA)	931	72642	322115
IA-IL	54 GLENVIEW (IL) -131 ROCK ISLAND (IA)	940	41216	172109
IA-IL	127 QUINCY (IL) -131 ROCK ISLAND (IA)	945	66016	306033
IA-IL	51 GALESBURG (IL) -67 IOWA CITY (IA)	950	60848	269756
IA-IL	90 MACOMB (IL) -131 ROCK ISLAND (IA)	952	55106	255231
IA-IL	104 MT. PLEASANT (IA) -107 NAPERVILLE (IL)	958	59092	300927
IA-IL	3 AMES(BUS-IA) -71 JOLIET (IL)	1005	93570	416985
IA-IL	21 CHAMPAIGN-URBANA (IL) -131 ROCK ISLAND (IA)	1042	72010	305442
IA-IL	67 IOWA CITY (IA) -120 PLANO (IL)	1077	44408	183022
IA-IL	18 CEDAR FALLS (BUS-IA) -62 HOMEWOOD (IL)	1130	78365	376047
IA-IL	128 RANTOUL (IL) -131 ROCK ISLAND (IA)	1192	83366	332527
IA-IL	3 AMES(BUS-IA) -62 HOMEWOOD (IL)	1237	113682	493647
IA-IL	14 BURLINGTON (IA) -107 NAPERVILLE (IL)	1263	71779	348494
IA-IL	107 NAPERVILLE (IL) -117 OTTUMWA (IA)	1294	92059	466959
IA-IL	100 MENDOTA (IL) -131 ROCK ISLAND (IA)	1294	26559	107433
IA-IL	62 HOMEWOOD (IL) -111 NEWTON (IA)	1436	107569	474491
IA-IL	107 NAPERVILLE (IL) -111 NEWTON (IA)	1512	100388	421956
IA-IL	67 IOWA CITY (IA) -126 PRINCETON (IL)	1523	44573	178137
IA-IL	67 IOWA CITY (IA) -74 KANKAKEE (IL)	1550	115327	429242
IA-IL	34 DES MOINES (IA) -74 KANKAKEE (IL)	1882	183424	748865
IA-IL	131 ROCK ISLAND (IA) -139 SPRINGFIELD (IL)	2011	168962	707844
IA-IL	120 PLANO (IL) -131 ROCK ISLAND (IA)	2190	57434	249606
IA-IL	19 CEDAR RAPIDS(BUS-IA) -74 KANKAKEE (IL)	2458	178132	749568
IA-IL	22 CHICAGO (IL) -48 FORT MADISON (IA)	2498	163740	786720
IA-IL	3 AMES(BUS-IA) -22 CHICAGO (IL)	2657	227106	993936
IA-IL	51 GALESBURG (IL) -131 ROCK ISLAND (IA)	3356	166306	765162
IA-IL	74 KANKAKEE (IL) -131 ROCK ISLAND (IA)	3539	195950	782174
IA-IL	18 CEDAR FALLS (BUS-IA) -22 CHICAGO (IL)	3567	216417	1097584
IA-IL	67 IOWA CITY (IA) -71 JOLIET (IL)	4026	260601	1046847
IA-IL	34 DES MOINES (IA) -71 JOLIET (IL)	4029	380087	1535007
IA-IL	19 CEDAR RAPIDS(BUS-IA) -107 NAPERVILLE (IL)	4114	204577	909238
IA-IL	19 CEDAR RAPIDS(BUS-IA) -71 JOLIET (IL)	4302	290231	1238931
IA-IL	126 PRINCETON (IL) -131 ROCK ISLAND (IA)	4459	68364	271997
IA-IL	14 BURLINGTON (IA) -22 CHICAGO (IL)	4507	271474	1306623
IA-IL	34 DES MOINES (IA) -107 NAPERVILLE (IL)	4668	384869	1465801
IA-IL	22 CHICAGO (IL) -111 NEWTON (IA)	4754	329898	1444175
IA-IL	34 DES MOINES (IA) -62 HOMEWOOD (IL)	4978	462728	1819319
IA-IL	22 CHICAGO (IL) -115 OSCEOLA (IA)	5137	487536	2414231
IA-IL	22 CHICAGO (IL) -117 OTTUMWA (IA)	5896	462378	2299461
IA-IL	22 CHICAGO (IL) -104 MT. PLEASANT (IA)	6132	422778	2103256

MWRRI
State of Iowa
Station to Station Origin-Destination Data

States	Station Pair	Riders	Revenue	Passenger Miles
IA-IL	19 CEDAR RAPIDS(BUS-IA) -62 HOMEWOOD (IL)	7324	480452	1994787
IA-IL	71 JOLIET (IL) -131 ROCK ISLAND (IA)	7410	362767	1511558
IA-IL	62 HOMEWOOD (IL) -67 IOWA CITY (IA)	8185	504947	2005364
IA-IL	107 NAPERVILLE (IL) -131 ROCK ISLAND (IA)	13306	438453	1822905
IA-IL	62 HOMEWOOD (IL) -131 ROCK ISLAND (IA)	14326	677222	2701675
IA-IL	22 CHICAGO (IL) -34 DES MOINES (IA)	14542	1284331	4953102
IA-IL	19 CEDAR RAPIDS(BUS-IA) -22 CHICAGO (IL)	17840	988708	4403336
IA-IL	22 CHICAGO (IL) -67 IOWA CITY (IA)	18730	1005432	4088004
IA-IL	22 CHICAGO (IL) -131 ROCK ISLAND (IA)	50169	1926721	8204221
IA-IN	49 FT. DODGE(BUS-IA) -94 MARCELINE	3	332	1678
IA-IN	33 DEFIANCE (IN) -48 FORT MADISON (IA)	3	349	1591
IA-IN	49 FT. DODGE(BUS-IA) -59 HMI-WTG-DET (IN)	4	394	1955
IA-IN	28 CRESTON (IA) -101 MICHIGAN CITY (IN)	5	528	2657
IA-IN	115 OSCEOLA (IA) -149 TERRE HAUTE(BUS-IN)	5	743	3742
IA-IN	59 HMI-WTG-DET (IN) -161 WEBSTER CITY(BUS-IA)	6	530	2574
IA-IN	94 MARCELINE -161 WEBSTER CITY(BUS-IA)	6	828	4121
IA-IN	33 DEFIANCE (IN) -117 OTTUMWA (IA)	8	1010	4716
IA-IN	49 FT. DODGE(BUS-IA) -156 WARSAW (IN)	9	1032	4941
IA-IN	158 WATERLOO (BUS-IN) -161 WEBSTER CITY(BUS-IA)	10	1213	5783
IA-IN	49 FT. DODGE(BUS-IA) -101 MICHIGAN CITY (IN)	10	996	4959
IA-IN	49 FT. DODGE(BUS-IA) -158 WATERLOO (BUS-IN)	11	1352	6547
IA-IN	33 DEFIANCE (IN) -104 MT. PLEASANT (IA)	11	1221	5661
IA-IN	48 FORT MADISON (IA) -156 WARSAW (IN)	11	1008	4735
IA-IN	14 BURLINGTON (IA) -33 DEFIANCE (IN)	12	1350	6149
IA-IN	49 FT. DODGE(BUS-IA) -121 PLYMOUTH (IN)	12	1328	6431
IA-IN	49 FT. DODGE(BUS-IA) -80 LAFAYETTE (IN)	14	1646	7947
IA-IN	131 ROCK ISLAND (IA) -149 TERRE HAUTE(BUS-IN)	15	1227	5881
IA-IN	33 DEFIANCE (IN) -67 IOWA CITY (IA)	15	1469	6231
IA-IN	80 LAFAYETTE (IN) -161 WEBSTER CITY(BUS-IA)	17	1969	9346
IA-IN	156 WARSAW (IN) -161 WEBSTER CITY(BUS-IA)	17	1917	9020
IA-IN	104 MT. PLEASANT (IA) -121 PLYMOUTH (IN)	17	1488	7230
IA-IN	53 GARY INTERNATIONAL AIRPORT (IN) -161 WEBSTER CITY(BUS-IA)	17	1592	7786
IA-IN	10 BLOOMINGTON(BUS-IN) -14 BURLINGTON (IA)	18	2132	10493
IA-IN	33 DEFIANCE (IN) -115 OSCEOLA (IA)	19	2605	12268
IA-IN	101 MICHIGAN CITY (IN) -161 WEBSTER CITY(BUS-IA)	20	1910	9329
IA-IN	104 MT. PLEASANT (IA) -156 WARSAW (IN)	20	1889	9054
IA-IN	115 OSCEOLA (IA) -156 WARSAW (IN)	21	2514	12181
IA-IN	117 OTTUMWA (IA) -156 WARSAW (IN)	22	2269	10926
IA-IN	101 MICHIGAN CITY (IN) -115 OSCEOLA (IA)	22	2280	11484
IA-IN	121 PLYMOUTH (IN) -161 WEBSTER CITY(BUS-IA)	22	2389	11354
IA-IN	117 OTTUMWA (IA) -121 PLYMOUTH (IN)	23	2245	10945
IA-IN	111 NEWTON (IA) -149 TERRE HAUTE(BUS-IN)	24	2845	13127
IA-IN	48 FORT MADISON (IA) -158 WATERLOO (BUS-IN)	24	2522	12044
IA-IN	101 MICHIGAN CITY (IN) -117 OTTUMWA (IA)	25	2212	11142
IA-IN	14 BURLINGTON (IA) -156 WARSAW (IN)	26	2314	10870
IA-IN	48 FORT MADISON (IA) -149 TERRE HAUTE(BUS-IN)	26	2860	14201
IA-IN	3 AMES(BUS-IA) -52 GARY INTERNATIONAL AIRPORT	30	2601	11965
IA-IN	101 MICHIGAN CITY (IN) -104 MT. PLEASANT (IA)	30	2377	11971
IA-IN	14 BURLINGTON (IA) -121 PLYMOUTH (IN)	30	2557	12166
IA-IN	26 COLUMBUS(BUS-IN) -111 NEWTON (IA)	31	3737	16966
IA-IN	14 BURLINGTON (IA) -158 WATERLOO (BUS-IN)	31	3183	15199
IA-IN	14 BURLINGTON (IA) -101 MICHIGAN CITY (IN)	32	2360	11637
IA-IN	59 HMI-WTG-DET (IN) -117 OTTUMWA (IA)	35	2797	14049
IA-IN	10 BLOOMINGTON(BUS-IN) -117 OTTUMWA (IA)	36	4644	23185
IA-IN	52 GARY INTERNATIONAL AIRPORT -111 NEWTON (IA)	36	2715	11949
IA-IN	59 HMI-WTG-DET (IN) -111 NEWTON (IA)	37	2738	11931
IA-IN	3 AMES(BUS-IA) -94 MARCELINE	37	4710	21894
IA-IN	3 AMES(BUS-IA) -158 WATERLOO (BUS-IN)	42	5110	23276
IA-IN	10 BLOOMINGTON(BUS-IN) -111 NEWTON (IA)	45	5532	25392
IA-IN	115 OSCEOLA (IA) -158 WATERLOO (BUS-IN)	45	5972	29216
IA-IN	18 CEDAR FALLS (BUS-IA) -52 GARY INTERNATIONAL AIRPORT	46	2922	15439
IA-IN	3 AMES(BUS-IA) -59 HMI-WTG-DET (IN)	49	4459	19109
IA-IN	14 BURLINGTON (IA) -26 COLUMBUS(BUS-IN)	49	5612	27337

MWRRI
State of Iowa
Station to Station Origin-Destination Data

States	Station Pair	Riders	Revenue	Passenger Miles
IA-IN	117 OTTUMWA (IA) -158 WATERLOO (BUS-IN)	51	5945	28967
IA-IN	67 IOWA CITY (IA) -149 TERRE HAUTE(BUS-IN)	54	5166	24321
IA-IN	104 MT. PLEASANT (IA) -158 WATERLOO (BUS-IN)	55	5857	28452
IA-IN	3 AMES(BUS-IA) -33 DEFIANCE (IN)	58	7499	32838
IA-IN	28 CRESTON (IA) -65 INDIANAPOLIS (IN)	60	8790	42308
IA-IN	18 CEDAR FALLS (BUS-IA) -59 HMI-WTG-DET (IN)	67	4163	21831
IA-IN	18 CEDAR FALLS (BUS-IA) -94 MARCELINE	69	7081	36183
IA-IN	80 LAFAYETTE (IN) -115 OSCEOLA (IA)	71	8747	42698
IA-IN	67 IOWA CITY (IA) -158 WATERLOO (BUS-IN)	76	6803	30404
IA-IN	34 DES MOINES (IA) -158 WATERLOO (BUS-IN)	80	9504	41767
IA-IN	18 CEDAR FALLS (BUS-IA) -158 WATERLOO (BUS-IN)	82	8067	40207
IA-IN	34 DES MOINES (IA) -94 MARCELINE	85	10593	47567
IA-IN	34 DES MOINES (IA) -156 WARSAW (IN)	97	10296	44082
IA-IN	19 CEDAR RAPIDS(BUS-IA) -52 GARY INTERNATIONAL AIRPORT	100	5732	27300
IA-IN	104 MT. PLEASANT (IA) -149 TERRE HAUTE(BUS-IN)	104	11827	59571
IA-IN	3 AMES(BUS-IA) -101 MICHIGAN CITY (IN)	106	10508	45644
IA-IN	3 AMES(BUS-IA) -156 WARSAW (IN)	108	12226	52381
IA-IN	53 GARY INTERNATIONAL AIRPORT (IN) -111 NEWTON (IA)	113	8468	37275
IA-IN	101 MICHIGAN CITY (IN) -111 NEWTON (IA)	115	9348	41416
IA-IN	18 CEDAR FALLS (BUS-IA) -33 DEFIANCE (IN)	115	12640	58020
IA-IN	52 GARY INTERNATIONAL AIRPORT -131 ROCK ISLAND (IA)	115	4762	21819
IA-IN	66 INDIANAPOLIS AIRPORT (IN) -131 ROCK ISLAND (IA)	119	9811	43177
IA-IN	33 DEFIANCE (IN) -34 DES MOINES (IA)	124	15783	66676
IA-IN	19 CEDAR RAPIDS(BUS-IA) -66 INDIANAPOLIS AIRPORT (IN)	125	12309	55827
IA-IN	34 DES MOINES (IA) -52 GARY INTERNATIONAL AIRPORT	126	10572	46254
IA-IN	3 AMES(BUS-IA) -53 GARY INTERNATIONAL AIRPORT (IN)	127	11054	50854
IA-IN	50 FT. WAYNE(IN) -115 OSCEOLA (IA)	132	17061	81455
IA-IN	34 DES MOINES (IA) -101 MICHIGAN CITY (IN)	135	12471	53528
IA-IN	53 GARY INTERNATIONAL AIRPORT (IN) -67 IOWA CITY (IA)	138	7555	33897
IA-IN	117 OTTUMWA (IA) -149 TERRE HAUTE(BUS-IN)	142	17480	88044
IA-IN	111 NEWTON (IA) -121 PLYMOUTH (IN)	146	13316	57544
IA-IN	3 AMES(BUS-IA) -121 PLYMOUTH (IN)	149	15916	68776
IA-IN	34 DES MOINES (IA) -59 HMI-WTG-DET (IN)	153	13738	54952
IA-IN	18 CEDAR FALLS (BUS-IA) -53 GARY INTERNATIONAL AIRPORT (IN)	155	9796	51761
IA-IN	14 BURLINGTON (IA) -80 LAFAYETTE (IN)	156	14631	69492
IA-IN	14 BURLINGTON (IA) -65 INDIANAPOLIS (IN)	162	17759	82877
IA-IN	14 BURLINGTON (IA) -149 TERRE HAUTE(BUS-IN)	171	20528	93463
IA-IN	18 CEDAR FALLS (BUS-IA) -80 LAFAYETTE (IN)	182	16127	80300
IA-IN	34 DES MOINES (IA) -121 PLYMOUTH (IN)	183	18971	78403
IA-IN	67 IOWA CITY (IA) -94 MARCELINE	188	17250	82321
IA-IN	18 CEDAR FALLS (BUS-IA) -156 WARSAW (IN)	188	17070	79123
IA-IN	18 CEDAR FALLS (BUS-IA) -101 MICHIGAN CITY (IN)	188	13789	68463
IA-IN	3 AMES(BUS-IA) -80 LAFAYETTE (IN)	194	22379	98461
IA-IN	19 CEDAR RAPIDS(BUS-IA) -59 HMI-WTG-DET (IN)	219	13307	58307
IA-IN	59 HMI-WTG-DET (IN) -131 ROCK ISLAND (IA)	237	10173	43054
IA-IN	18 CEDAR FALLS (BUS-IA) -121 PLYMOUTH (IN)	246	20792	97595
IA-IN	19 CEDAR RAPIDS(BUS-IA) -94 MARCELINE	274	26673	127764
IA-IN	67 IOWA CITY (IA) -80 LAFAYETTE (IN)	274	21902	96414
IA-IN	19 CEDAR RAPIDS(BUS-IA) -158 WATERLOO (BUS-IN)	282	28192	120622
IA-IN	131 ROCK ISLAND (IA) -158 WATERLOO (BUS-IN)	284	22672	97556
IA-IN	18 CEDAR FALLS (BUS-IA) -65 INDIANAPOLIS (IN)	294	31113	151180
IA-IN	67 IOWA CITY (IA) -121 PLYMOUTH (IN)	314	22060	96268
IA-IN	67 IOWA CITY (IA) -156 WARSAW (IN)	326	25047	108346
IA-IN	14 BURLINGTON (IA) -50 FT. WAYNE(IN)	327	31684	145913
IA-IN	19 CEDAR RAPIDS(BUS-IA) -33 DEFIANCE (IN)	334	35099	148131
IA-IN	3 AMES(BUS-IA) -65 INDIANAPOLIS (IN)	335	43479	194745
IA-IN	67 IOWA CITY (IA) -101 MICHIGAN CITY (IN)	396	26356	108872
IA-IN	94 MARCELINE -131 ROCK ISLAND (IA)	426	34415	163071
IA-IN	19 CEDAR RAPIDS(BUS-IA) -53 GARY INTERNATIONAL AIRPORT (IN)	486	29976	132813
IA-IN	33 DEFIANCE (IN) -131 ROCK ISLAND (IA)	512	45138	183636
IA-IN	19 CEDAR RAPIDS(BUS-IA) -156 WARSAW (IN)	569	48290	204851
IA-IN	34 DES MOINES (IA) -53 GARY INTERNATIONAL AIRPORT (IN)	569	51653	208331
IA-IN	19 CEDAR RAPIDS(BUS-IA) -101 MICHIGAN CITY (IN)	571	38799	173002

MWRRI
State of Iowa
Station to Station Origin-Destination Data

States	Station Pair	Riders	Revenue	Passenger Miles
IA-IN	28 CRESTON (IA) -50 FT. WAYNE(IN)	590	80417	384962
IA-IN	19 CEDAR RAPIDS(BUS-IA) -80 LAFAYETTE (IN)	629	53403	238865
IA-IN	53 GARY INTERNATIONAL AIRPORT (IN) -131 ROCK ISLAND (IA)	657	28932	124198
IA-IN	34 DES MOINES (IA) -80 LAFAYETTE (IN)	687	74859	324823
IA-IN	19 CEDAR RAPIDS(BUS-IA) -121 PLYMOUTH (IN)	794	62514	265960
IA-IN	101 MICHIGAN CITY (IN) -131 ROCK ISLAND (IA)	818	41226	179191
IA-IN	131 ROCK ISLAND (IA) -156 WARSAW (IN)	830	55940	229114
IA-IN	80 LAFAYETTE (IN) -131 ROCK ISLAND (IA)	865	58573	256187
IA-IN	19 CEDAR RAPIDS(BUS-IA) -65 INDIANAPOLIS (IN)	1134	123381	514834
IA-IN	121 PLYMOUTH (IN) -131 ROCK ISLAND (IA)	1151	70280	288972
IA-IN	34 DES MOINES (IA) -65 INDIANAPOLIS (IN)	1269	160415	694045
IA-IN	65 INDIANAPOLIS (IN) -131 ROCK ISLAND (IA)	1511	136450	558895
IA-IN	50 FT. WAYNE(IN) -117 OTTUMWA (IA)	1526	183133	822380
IA-IN	50 FT. WAYNE(IN) -104 MT. PLEASANT (IA)	1753	197448	862364
IA-IN	50 FT. WAYNE(IN) -111 NEWTON (IA)	1838	205651	840011
IA-IN	50 FT. WAYNE(IN) -131 ROCK ISLAND (IA)	1893	147154	596297
IA-IN	48 FORT MADISON (IA) -50 FT. WAYNE(IN)	2783	304056	1291314
IA-IN	50 FT. WAYNE(IN) -67 IOWA CITY (IA)	4556	421200	1690413
IA-KS	111 NEWTON (IA) -152 TOPEKA(BUS-KS)	41	5714	28425
IA-KS	82 LAWRENCE(BUS-KS) -131 ROCK ISLAND (IA)	42	4356	22212
IA-KS	131 ROCK ISLAND (IA) -152 TOPEKA(BUS-KS)	52	5637	28461
IA-KS	82 LAWRENCE(BUS-KS) -111 NEWTON (IA)	63	8584	41823
IA-KS	67 IOWA CITY (IA) -82 LAWRENCE(BUS-KS)	78	9526	45055
IA-KS	67 IOWA CITY (IA) -152 TOPEKA(BUS-KS)	92	11324	55692
IA-KY	88 LOUISVILLE(BUS-KY) -104 MT. PLEASANT (IA)	108	13614	71126
IA-KY	14 BURLINGTON (IA) -88 LOUISVILLE(BUS-KY)	148	18037	93191
IA-KY	88 LOUISVILLE(BUS-KY) -117 OTTUMWA (IA)	152	20595	107331
IA-KY	48 FORT MADISON (IA) -88 LOUISVILLE(BUS-KY)	158	19201	99203
IA-KY	67 IOWA CITY (IA) -88 LOUISVILLE(BUS-KY)	780	84234	418004
IA-MI	49 FT. DODGE(BUS-IA) -112 NILES (MI)	3	350	1748
IA-MI	28 CRESTON (IA) -143 ST. JOSEPH/BENTON HARBOR (BUS-MI)	3	418	1978
IA-MI	8 BANGOR (MI) -28 CRESTON (IA)	4	522	2430
IA-MI	8 BANGOR (MI) -49 FT. DODGE(BUS-IA)	5	593	2711
IA-MI	8 BANGOR (MI) -48 FORT MADISON (IA)	7	634	2810
IA-MI	49 FT. DODGE(BUS-IA) -143 ST. JOSEPH/BENTON HARBOR (BUS-MI)	7	771	3592
IA-MI	2 ALBION (MI) -14 BURLINGTON (IA)	7	629	3329
IA-MI	37 DOWAGIAC (MI) -49 FT. DODGE(BUS-IA)	8	870	4413
IA-MI	8 BANGOR (MI) -161 WEBSTER CITY(BUS-IA)	9	1138	5107
IA-MI	112 NILES (MI) -161 WEBSTER CITY(BUS-IA)	10	1013	4971
IA-MI	14 BURLINGTON (IA) -37 DOWAGIAC (MI)	10	849	4296
IA-MI	8 BANGOR (MI) -117 OTTUMWA (IA)	11	1250	5720
IA-MI	8 BANGOR (MI) -14 BURLINGTON (IA)	13	1216	5371
IA-MI	2 ALBION (MI) -48 FORT MADISON (IA)	13	1235	6506
IA-MI	28 CRESTON (IA) -123 PONTIAC (MI)	13	1969	10529
IA-MI	8 BANGOR (MI) -104 MT. PLEASANT (IA)	14	1443	6540
IA-MI	48 FORT MADISON (IA) -143 ST. JOSEPH/BENTON HARBOR (BUS-MI)	14	1279	5789
IA-MI	8 BANGOR (MI) -115 OSCEOLA (IA)	15	1853	8585
IA-MI	4 ANCHORVILLE(BUS-MI) -28 CRESTON (IA)	15	2220	12136
IA-MI	28 CRESTON (IA) -68 JACKSON (MI)	15	1974	10502
IA-MI	143 ST. JOSEPH/BENTON HARBOR (BUS-MI) -161 WEBSTER CITY(BUS-IA)	15	1672	7641
IA-MI	37 DOWAGIAC (MI) -115 OSCEOLA (IA)	18	2058	10544
IA-MI	37 DOWAGIAC (MI) -161 WEBSTER CITY(BUS-IA)	19	1963	9793
IA-MI	9 BATTLE CREEK (MI) -28 CRESTON (IA)	20	2568	13543
IA-MI	106 MUSKEGON(BUS-MI) -115 OSCEOLA (IA)	21	2744	14622
IA-MI	49 FT. DODGE(BUS-IA) -73 KALAMAZOO (MI)	22	2535	12878
IA-MI	115 OSCEOLA (IA) -143 ST. JOSEPH/BENTON HARBOR (BUS-MI)	22	2657	12537
IA-MI	49 FT. DODGE(BUS-IA) -61 HOLLAND (MI)	23	3008	15142
IA-MI	28 CRESTON (IA) -73 KALAMAZOO (MI)	23	2883	14766
IA-MI	89 LUDINGTON(BUS-MI) -111 NEWTON (IA)	24	2739	14222
IA-MI	28 CRESTON (IA) -61 HOLLAND (MI)	26	3659	18567
IA-MI	5 ANN ARBOR (MI) -28 CRESTON (IA)	28	3911	20997
IA-MI	117 OTTUMWA (IA) -143 ST. JOSEPH/BENTON HARBOR (BUS-MI)	29	2978	13905
IA-MI	14 BURLINGTON (IA) -143 ST. JOSEPH/BENTON HARBOR (BUS-MI)	30	2678	12115

MWRRI
State of Iowa
Station to Station Origin-Destination Data

States	Station Pair	Riders	Revenue	Passenger Miles
IA-MI	104 MT. PLEASANT (IA) -143 ST. JOSEPH/BENTON HARBOR (BUS-MI)	34	3141	14551
IA-MI	48 FORT MADISON (IA) -61 HOLLAND (MI)	35	3679	18447
IA-MI	73 KALAMAZOO (MI) -161 WEBSTER CITY(BUS-IA)	35	3951	19752
IA-MI	48 FORT MADISON (IA) -73 KALAMAZOO (MI)	35	3144	15937
IA-MI	61 HOLLAND (MI) -161 WEBSTER CITY(BUS-IA)	36	4666	23156
IA-MI	9 BATTLE CREEK (MI) -48 FORT MADISON (IA)	38	3413	18029
IA-MI	9 BATTLE CREEK (MI) -161 WEBSTER CITY(BUS-IA)	39	4406	22773
IA-MI	3 AMES(BUS-IA) -8 BANGOR (MI)	39	4663	19158
IA-MI	28 CRESTON (IA) -31 DEARBORN (MI)	39	5649	30258
IA-MI	28 CRESTON (IA) -35 DETROIT (MI)	39	5747	30778
IA-MI	4 ANCHORVILLE(BUS-MI) -14 BURLINGTON (IA)	40	4200	23411
IA-MI	42 EAST LANSING (MI) -111 NEWTON (IA)	40	4327	20585
IA-MI	42 EAST LANSING (MI) -48 FORT MADISON (IA)	43	4398	22636
IA-MI	2 ALBION (MI) -3 AMES(BUS-IA)	45	5161	25548
IA-MI	48 FORT MADISON (IA) -68 JACKSON (MI)	48	4656	24874
IA-MI	68 JACKSON (MI) -115 OSCEOLA (IA)	48	6108	32576
IA-MI	3 AMES(BUS-IA) -112 NILES (MI)	51	5390	23932
IA-MI	9 BATTLE CREEK (MI) -115 OSCEOLA (IA)	52	6157	32554
IA-MI	48 FORT MADISON (IA) -123 PONTIAC (MI)	52	6007	32298
IA-MI	48 FORT MADISON (IA) -133 ROYAL OAK (MI)	53	6042	32543
IA-MI	28 CRESTON (IA) -55 GRAND RAPIDS (MI)	55	7341	37950
IA-MI	111 NEWTON (IA) -112 NILES (MI)	56	4937	22191
IA-MI	5 ANN ARBOR (MI) -48 FORT MADISON (IA)	58	5993	32410
IA-MI	73 KALAMAZOO (MI) -115 OSCEOLA (IA)	58	6934	35548
IA-MI	67 IOWA CITY (IA) -112 NILES (MI)	59	4026	18486
IA-MI	61 HOLLAND (MI) -115 OSCEOLA (IA)	59	8040	40811
IA-MI	61 HOLLAND (MI) -117 OTTUMWA (IA)	59	7100	36078
IA-MI	4 ANCHORVILLE(BUS-MI) -104 MT. PLEASANT (IA)	61	7236	40398
IA-MI	4 ANCHORVILLE(BUS-MI) -48 FORT MADISON (IA)	66	7549	41777
IA-MI	8 BANGOR (MI) -18 CEDAR FALLS (BUS-IA)	67	6198	28719
IA-MI	106 MUSKEGON(BUS-MI) -111 NEWTON (IA)	68	7473	36889
IA-MI	68 JACKSON (MI) -117 OTTUMWA (IA)	69	7684	41308
IA-MI	106 MUSKEGON(BUS-MI) -131 ROCK ISLAND (IA)	69	5240	27646
IA-MI	61 HOLLAND (MI) -104 MT. PLEASANT (IA)	70	7704	39174
IA-MI	48 FORT MADISON (IA) -106 MUSKEGON(BUS-MI)	71	7251	38685
IA-MI	73 KALAMAZOO (MI) -104 MT. PLEASANT (IA)	71	6668	34344
IA-MI	4 ANCHORVILLE(BUS-MI) -117 OTTUMWA (IA)	72	9165	50804
IA-MI	34 DES MOINES (IA) -143 ST. JOSEPH/BENTON HARBOR (BUS-MI)	73	7587	31347
IA-MI	68 JACKSON (MI) -104 MT. PLEASANT (IA)	73	7387	39943
IA-MI	8 BANGOR (MI) -34 DES MOINES (IA)	74	8302	33842
IA-MI	14 BURLINGTON (IA) -73 KALAMAZOO (MI)	75	6565	33279
IA-MI	18 CEDAR FALLS (BUS-IA) -40 DURAND (MI)	75	7752	41000
IA-MI	73 KALAMAZOO (MI) -117 OTTUMWA (IA)	76	7809	40137
IA-MI	4 ANCHORVILLE(BUS-MI) -115 OSCEOLA (IA)	76	10985	60276
IA-MI	3 AMES(BUS-IA) -37 DOWAGIAC (MI)	78	8247	37427
IA-MI	14 BURLINGTON (IA) -61 HOLLAND (MI)	79	8210	41161
IA-MI	111 NEWTON (IA) -143 ST. JOSEPH/BENTON HARBOR (BUS-MI)	80	7678	31719
IA-MI	117 OTTUMWA (IA) -123 PONTIAC (MI)	81	10408	56219
IA-MI	9 BATTLE CREEK (MI) -117 OTTUMWA (IA)	82	8525	45402
IA-MI	2 ALBION (MI) -18 CEDAR FALLS (BUS-IA)	84	7502	41436
IA-MI	9 BATTLE CREEK (MI) -104 MT. PLEASANT (IA)	85	8023	42954
IA-MI	5 ANN ARBOR (MI) -115 OSCEOLA (IA)	92	12227	65840
IA-MI	31 DEARBORN (MI) -48 FORT MADISON (IA)	97	10600	57124
IA-MI	42 EAST LANSING (MI) -104 MT. PLEASANT (IA)	98	10420	54356
IA-MI	48 FORT MADISON (IA) -89 LUDINGTON(BUS-MI)	99	10729	59937
IA-MI	18 CEDAR FALLS (BUS-IA) -112 NILES (MI)	100	8213	39997
IA-MI	104 MT. PLEASANT (IA) -123 PONTIAC (MI)	101	12117	65797
IA-MI	3 AMES(BUS-IA) -143 ST. JOSEPH/BENTON HARBOR (BUS-MI)	102	11482	47431
IA-MI	31 DEARBORN (MI) -115 OSCEOLA (IA)	104	14364	77148
IA-MI	14 BURLINGTON (IA) -42 EAST LANSING (MI)	105	10707	55107
IA-MI	35 DETROIT (MI) -48 FORT MADISON (IA)	106	11767	63393
IA-MI	5 ANN ARBOR (MI) -104 MT. PLEASANT (IA)	108	11644	63650
IA-MI	9 BATTLE CREEK (MI) -14 BURLINGTON (IA)	110	9681	51184

MWRRI
State of Iowa
Station to Station Origin-Destination Data

States	Station Pair	Riders	Revenue	Passenger Miles
IA-MI	14 BURLINGTON (IA) -68 JACKSON (MI)	110	10528	56309
IA-MI	5 ANN ARBOR (MI) -117 OTTUMWA (IA)	111	12969	70447
IA-MI	42 EAST LANSING (MI) -117 OTTUMWA (IA)	117	13503	70237
IA-MI	31 DEARBORN (MI) -104 MT. PLEASANT (IA)	117	13300	72426
IA-MI	67 IOWA CITY (IA) -106 MUSKEGON(BUS-MI)	119	10559	53987
IA-MI	89 LUDINGTON(BUS-MI) -131 ROCK ISLAND (IA)	122	9845	55283
IA-MI	31 DEARBORN (MI) -117 OTTUMWA (IA)	123	15046	81461
IA-MI	34 DES MOINES (IA) -37 DOWAGIAC (MI)	129	12671	57714
IA-MI	35 DETROIT (MI) -115 OSCEOLA (IA)	131	18324	98404
IA-MI	18 CEDAR FALLS (BUS-IA) -37 DOWAGIAC (MI)	133	10293	54999
IA-MI	89 LUDINGTON(BUS-MI) -117 OTTUMWA (IA)	135	16340	91339
IA-MI	48 FORT MADISON (IA) -55 GRAND RAPIDS (MI)	136	13378	68744
IA-MI	42 EAST LANSING (MI) -67 IOWA CITY (IA)	138	12186	59631
IA-MI	34 DES MOINES (IA) -112 NILES (MI)	138	14465	59930
IA-MI	2 ALBION (MI) -34 DES MOINES (IA)	140	15423	73863
IA-MI	67 IOWA CITY (IA) -89 LUDINGTON(BUS-MI)	147	13826	74845
IA-MI	55 GRAND RAPIDS (MI) -115 OSCEOLA (IA)	147	18783	97229
IA-MI	35 DETROIT (MI) -104 MT. PLEASANT (IA)	148	16964	92338
IA-MI	35 DETROIT (MI) -117 OTTUMWA (IA)	149	18540	100351
IA-MI	37 DOWAGIAC (MI) -67 IOWA CITY (IA)	150	10317	48685
IA-MI	55 GRAND RAPIDS (MI) -111 NEWTON (IA)	150	16885	75026
IA-MI	18 CEDAR FALLS (BUS-IA) -81 LAPEER (MI)	151	16684	88371
IA-MI	104 MT. PLEASANT (IA) -106 MUSKEGON(BUS-MI)	156	17294	89932
IA-MI	3 AMES(BUS-IA) -68 JACKSON (MI)	163	18874	94761
IA-MI	3 AMES(BUS-IA) -61 HOLLAND (MI)	171	21265	101283
IA-MI	18 CEDAR FALLS (BUS-IA) -143 ST. JOSEPH/BENTON HARBOR (BUS-MI)	176	15679	70476
IA-MI	89 LUDINGTON(BUS-MI) -104 MT. PLEASANT (IA)	183	20516	115634
IA-MI	5 ANN ARBOR (MI) -14 BURLINGTON (IA)	187	19169	101163
IA-MI	3 AMES(BUS-IA) -9 BATTLE CREEK (MI)	188	20406	100974
IA-MI	8 BANGOR (MI) -131 ROCK ISLAND (IA)	190	13774	53534
IA-MI	46 FLINT (MI) -48 FORT MADISON (IA)	191	21238	109077
IA-MI	14 BURLINGTON (IA) -89 LUDINGTON(BUS-MI)	193	20755	115970
IA-MI	67 IOWA CITY (IA) -68 JACKSON (MI)	193	16198	82742
IA-MI	34 DES MOINES (IA) -68 JACKSON (MI)	196	22136	107703
IA-MI	3 AMES(BUS-IA) -73 KALAMAZOO (MI)	197	21264	101433
IA-MI	106 MUSKEGON(BUS-MI) -117 OTTUMWA (IA)	197	23352	122440
IA-MI	14 BURLINGTON (IA) -31 DEARBORN (MI)	205	22363	116679
IA-MI	8 BANGOR (MI) -19 CEDAR RAPIDS(BUS-IA)	222	20356	81325
IA-MI	14 BURLINGTON (IA) -35 DETROIT (MI)	233	25263	136328
IA-MI	14 BURLINGTON (IA) -106 MUSKEGON(BUS-MI)	234	24773	127649
IA-MI	34 DES MOINES (IA) -73 KALAMAZOO (MI)	234	24594	113021
IA-MI	67 IOWA CITY (IA) -143 ST. JOSEPH/BENTON HARBOR (BUS-MI)	255	19258	79321
IA-MI	19 CEDAR RAPIDS(BUS-IA) -112 NILES (MI)	271	20357	92271
IA-MI	19 CEDAR RAPIDS(BUS-IA) -40 DURAND (MI)	272	28301	133235
IA-MI	2 ALBION (MI) -19 CEDAR RAPIDS(BUS-IA)	293	26706	127446
IA-MI	18 CEDAR FALLS (BUS-IA) -68 JACKSON (MI)	303	28025	156819
IA-MI	4 ANCHORVILLE(BUS-MI) -18 CEDAR FALLS (BUS-IA)	306	33485	192776
IA-MI	18 CEDAR FALLS (BUS-IA) -46 FLINT (MI)	319	33842	180916
IA-MI	40 DURAND (MI) -131 ROCK ISLAND (IA)	325	28130	131469
IA-MI	3 AMES(BUS-IA) -55 GRAND RAPIDS (MI)	335	39320	190789
IA-MI	5 ANN ARBOR (MI) -18 CEDAR FALLS (BUS-IA)	343	33738	190586
IA-MI	34 DES MOINES (IA) -61 HOLLAND (MI)	346	41997	193683
IA-MI	9 BATTLE CREEK (MI) -18 CEDAR FALLS (BUS-IA)	352	31207	166075
IA-MI	46 FLINT (MI) -104 MT. PLEASANT (IA)	356	41034	213373
IA-MI	55 GRAND RAPIDS (MI) -104 MT. PLEASANT (IA)	356	37898	190625
IA-MI	3 AMES(BUS-IA) -42 EAST LANSING (MI)	365	43993	214096
IA-MI	46 FLINT (MI) -117 OTTUMWA (IA)	366	45661	236874
IA-MI	2 ALBION (MI) -131 ROCK ISLAND (IA)	371	27358	130256
IA-MI	19 CEDAR RAPIDS(BUS-IA) -81 LAPEER (MI)	378	39605	198528
IA-MI	18 CEDAR FALLS (BUS-IA) -61 HOLLAND (MI)	383	40427	202130
IA-MI	55 GRAND RAPIDS (MI) -117 OTTUMWA (IA)	391	45055	227623
IA-MI	18 CEDAR FALLS (BUS-IA) -73 KALAMAZOO (MI)	395	36196	177865
IA-MI	112 NILES (MI) -131 ROCK ISLAND (IA)	418	23961	107010

MWRRI
State of Iowa
Station to Station Origin-Destination Data

States	Station Pair	Riders	Revenue	Passenger Miles
IA-MI	5 ANN ARBOR (MI) -34 DES MOINES (IA)	422	50093	247745
IA-MI	14 BURLINGTON (IA) -55 GRAND RAPIDS (MI)	433	44006	218351
IA-MI	9 BATTLE CREEK (MI) -67 IOWA CITY (IA)	443	33855	169744
IA-MI	19 CEDAR RAPIDS(BUS-IA) -37 DOWAGIAC (MI)	443	34035	156497
IA-MI	14 BURLINGTON (IA) -46 FLINT (MI)	465	51429	264162
IA-MI	9 BATTLE CREEK (MI) -34 DES MOINES (IA)	489	51565	246487
IA-MI	18 CEDAR FALLS (BUS-IA) -42 EAST LANSING (MI)	493	47677	256425
IA-MI	34 DES MOINES (IA) -133 ROYAL OAK (MI)	494	63482	314958
IA-MI	34 DES MOINES (IA) -123 PONTIAC (MI)	520	68013	337414
IA-MI	19 CEDAR RAPIDS(BUS-IA) -124 PORT HURON (MI)	520	60210	296638
IA-MI	19 CEDAR RAPIDS(BUS-IA) -143 ST. JOSEPH/BENTON HARBOR (BUS-MI)	528	44005	178891
IA-MI	31 DEARBORN (MI) -34 DES MOINES (IA)	533	66358	328564
IA-MI	5 ANN ARBOR (MI) -67 IOWA CITY (IA)	545	48819	253787
IA-MI	37 DOWAGIAC (MI) -131 ROCK ISLAND (IA)	581	33957	156193
IA-MI	18 CEDAR FALLS (BUS-IA) -31 DEARBORN (MI)	588	61300	344255
IA-MI	81 LAPEER (MI) -131 ROCK ISLAND (IA)	603	58086	265834
IA-MI	18 CEDAR FALLS (BUS-IA) -55 GRAND RAPIDS (MI)	630	64444	317007
IA-MI	18 CEDAR FALLS (BUS-IA) -35 DETROIT (MI)	640	67759	380172
IA-MI	131 ROCK ISLAND (IA) -143 ST. JOSEPH/BENTON HARBOR (BUS-MI)	640	41706	163284
IA-MI	61 HOLLAND (MI) -67 IOWA CITY (IA)	657	60714	288528
IA-MI	34 DES MOINES (IA) -55 GRAND RAPIDS (MI)	673	76675	359895
IA-MI	67 IOWA CITY (IA) -123 PONTIAC (MI)	694	70637	366471
IA-MI	46 FLINT (MI) -67 IOWA CITY (IA)	717	70015	343469
IA-MI	34 DES MOINES (IA) -35 DETROIT (MI)	725	91541	453676
IA-MI	124 PORT HURON (MI) -131 ROCK ISLAND (IA)	770	82151	374035
IA-MI	67 IOWA CITY (IA) -73 KALAMAZOO (MI)	794	60214	286621
IA-MI	31 DEARBORN (MI) -67 IOWA CITY (IA)	807	77075	400042
IA-MI	4 ANCHORVILLE(BUS-MI) -131 ROCK ISLAND (IA)	822	77961	397699
IA-MI	4 ANCHORVILLE(BUS-MI) -19 CEDAR RAPIDS(BUS-IA)	831	85875	471926
IA-MI	19 CEDAR RAPIDS(BUS-IA) -46 FLINT (MI)	835	83758	423174
IA-MI	35 DETROIT (MI) -67 IOWA CITY (IA)	1003	97531	506386
IA-MI	19 CEDAR RAPIDS(BUS-IA) -61 HOLLAND (MI)	1014	102073	473335
IA-MI	9 BATTLE CREEK (MI) -19 CEDAR RAPIDS(BUS-IA)	1035	88191	425414
IA-MI	19 CEDAR RAPIDS(BUS-IA) -68 JACKSON (MI)	1068	99814	487216
IA-MI	19 CEDAR RAPIDS(BUS-IA) -73 KALAMAZOO (MI)	1168	100679	454290
IA-MI	5 ANN ARBOR (MI) -19 CEDAR RAPIDS(BUS-IA)	1222	119082	603878
IA-MI	55 GRAND RAPIDS (MI) -67 IOWA CITY (IA)	1235	104911	511388
IA-MI	19 CEDAR RAPIDS(BUS-IA) -133 ROYAL OAK (MI)	1272	129810	691981
IA-MI	19 CEDAR RAPIDS(BUS-IA) -123 PONTIAC (MI)	1301	135891	723169
IA-MI	68 JACKSON (MI) -131 ROCK ISLAND (IA)	1377	104724	512385
IA-MI	9 BATTLE CREEK (MI) -131 ROCK ISLAND (IA)	1414	94433	462253
IA-MI	5 ANN ARBOR (MI) -131 ROCK ISLAND (IA)	1443	120836	591564
IA-MI	73 KALAMAZOO (MI) -131 ROCK ISLAND (IA)	1533	101047	467651
IA-MI	19 CEDAR RAPIDS(BUS-IA) -55 GRAND RAPIDS (MI)	1575	150951	696184
IA-MI	61 HOLLAND (MI) -131 ROCK ISLAND (IA)	1690	140742	647152
IA-MI	131 ROCK ISLAND (IA) -133 ROYAL OAK (MI)	1719	160231	790767
IA-MI	19 CEDAR RAPIDS(BUS-IA) -31 DEARBORN (MI)	1732	170182	907460
IA-MI	123 PONTIAC (MI) -131 ROCK ISLAND (IA)	1740	165448	821087
IA-MI	46 FLINT (MI) -131 ROCK ISLAND (IA)	1750	155331	740330
IA-MI	19 CEDAR RAPIDS(BUS-IA) -35 DETROIT (MI)	1830	182945	975388
IA-MI	19 CEDAR RAPIDS(BUS-IA) -42 EAST LANSING (MI)	1983	196326	910192
IA-MI	31 DEARBORN (MI) -131 ROCK ISLAND (IA)	2320	208310	1020638
IA-MI	35 DETROIT (MI) -131 ROCK ISLAND (IA)	2422	219854	1087510
IA-MI	55 GRAND RAPIDS (MI) -131 ROCK ISLAND (IA)	2694	209328	964480
IA-MI	42 EAST LANSING (MI) -131 ROCK ISLAND (IA)	2945	239744	1104299
IA-MN	14 BURLINGTON (IA) -163 WINONA (MN)	5	637	2849
IA-MN	14 BURLINGTON (IA) -141 ST. CLOUD (BUS-MN)	5	933	4157
IA-MN	48 FORT MADISON (IA) -163 WINONA (MN)	7	947	4263
IA-MN	93 MANKATO(BUS-MN) -131 ROCK ISLAND (IA)	11	1428	7108
IA-MN	48 FORT MADISON (IA) -130 ROCHESTER(BUS-MN)	28	4083	19558
IA-MN	104 MT. PLEASANT (IA) -130 ROCHESTER(BUS-MN)	49	7252	35169
IA-MN	14 BURLINGTON (IA) -103 MPLS/ST.PAUL (MN)	51	8129	36397
IA-MN	130 ROCHESTER(BUS-MN) -131 ROCK ISLAND (IA)	54	6354	29395

MWRRI
State of Iowa
Station to Station Origin-Destination Data

States	Station Pair	Riders	Revenue	Passenger Miles
IA-MN	67 IOWA CITY (IA) -130 ROCHESTER(BUS-MN)	61	7931	36337
IA-MN	14 BURLINGTON (IA) -130 ROCHESTER(BUS-MN)	81	11678	55937
IA-MN	19 CEDAR RAPIDS(BUS-IA) -163 WINONA (MN)	165	21984	96465
IA-MN	48 FORT MADISON (IA) -103 MPLS/ST.PAUL (MN)	167	27837	125432
IA-MN	131 ROCK ISLAND (IA) -163 WINONA (MN)	208	24958	103999
IA-MN	129 RED WING (MN) -131 ROCK ISLAND (IA)	317	41743	178063
IA-MN	103 MPLS/ST.PAUL (MN) -131 ROCK ISLAND (IA)	2440	340092	1466718
IA-MO	84 LEES SUMMIT (MO) -131 ROCK ISLAND (IA)	4	546	2606
IA-MO	49 FT. DODGE(BUS-IA) -79 LA PLATA (MO)	4	486	2456
IA-MO	48 FORT MADISON (IA) -64 INDEPENDENCE (MO)	7	1172	5754
IA-MO	18 CEDAR FALLS (BUS-IA) -64 INDEPENDENCE (MO)	8	1370	6894
IA-MO	79 LA PLATA (MO) -161 WEBSTER CITY(BUS-IA)	9	1119	5569
IA-MO	48 FORT MADISON (IA) -70 JEFFERSON (MO)	45	6772	32830
IA-MO	19 CEDAR RAPIDS(BUS-IA) -64 INDEPENDENCE (MO)	49	8118	39124
IA-MO	48 FORT MADISON (IA) -140 SPRINGFIELD(BUS-MO)	55	8246	45425
IA-MO	3 AMES(BUS-IA) -79 LA PLATA (MO)	57	6863	31851
IA-MO	64 INDEPENDENCE (MO) -131 ROCK ISLAND (IA)	63	9420	45222
IA-MO	18 CEDAR FALLS (BUS-IA) -79 LA PLATA (MO)	113	10969	55614
IA-MO	25 COLUMBIA(BUS-MO) -48 FORT MADISON (IA)	113	4903	34126
IA-MO	111 NEWTON (IA) -142 ST. JOSEPH(BUS-MO)	115	6912	35797
IA-MO	131 ROCK ISLAND (IA) -142 ST. JOSEPH(BUS-MO)	117	11607	52967
IA-MO	58 HERMANN (MO) -131 ROCK ISLAND (IA)	133	14963	70339
IA-MO	79 LA PLATA (MO) -111 NEWTON (IA)	134	14144	65621
IA-MO	67 IOWA CITY (IA) -142 ST. JOSEPH(BUS-MO)	137	11597	54198
IA-MO	34 DES MOINES (IA) -79 LA PLATA (MO)	141	16730	74158
IA-MO	19 CEDAR RAPIDS(BUS-IA) -157 WASHINGTON (MO)	187	22955	108974
IA-MO	3 AMES(BUS-IA) -75 KANSAS CITY (MO)	218	31656	152409
IA-MO	70 JEFFERSON (MO) -131 ROCK ISLAND (IA)	263	32079	150880
IA-MO	131 ROCK ISLAND (IA) -157 WASHINGTON (MO)	327	39159	163621
IA-MO	67 IOWA CITY (IA) -79 LA PLATA (MO)	356	31559	144139
IA-MO	18 CEDAR FALLS (BUS-IA) -75 KANSAS CITY (MO)	446	54122	282110
IA-MO	19 CEDAR RAPIDS(BUS-IA) -79 LA PLATA (MO)	454	41271	196740
IA-MO	19 CEDAR RAPIDS(BUS-IA) -77 KIRKWOOD (MO)	470	53380	256073
IA-MO	34 DES MOINES (IA) -75 KANSAS CITY (MO)	477	67648	317018
IA-MO	18 CEDAR FALLS (BUS-IA) -144 ST. LOUIS (MO)	552	64167	327094
IA-MO	79 LA PLATA (MO) -131 ROCK ISLAND (IA)	713	52931	248928
IA-MO	77 KIRKWOOD (MO) -131 ROCK ISLAND (IA)	985	105249	454235
IA-MO	19 CEDAR RAPIDS(BUS-IA) -144 ST. LOUIS (MO)	1412	155924	751158
IA-MO	19 CEDAR RAPIDS(BUS-IA) -75 KANSAS CITY (MO)	1965	237607	1122087
IA-MO	75 KANSAS CITY (MO) -131 ROCK ISLAND (IA)	2401	244230	1169071
IA-MO	131 ROCK ISLAND (IA) -144 ST. LOUIS (MO)	2781	286510	1246036
IA-NE	99 MCCOOK (NE) -138 SIOUX CITY(BUS-IA)	3	196	1159
IA-NE	60 HOLDREGE (NE) -138 SIOUX CITY(BUS-IA)	3	153	946
IA-NE	34 DES MOINES (IA) -99 MCCOOK (NE)	4	382	1800
IA-NE	14 BURLINGTON (IA) -60 HOLDREGE (NE)	7	726	3659
IA-NE	57 HASTINGS (NE) -138 SIOUX CITY(BUS-IA)	7	307	1987
IA-NE	60 HOLDREGE (NE) -117 OTTUMWA (IA)	9	749	3773
IA-NE	57 HASTINGS (NE) -67 IOWA CITY (IA)	9	898	3795
IA-NE	28 CRESTON (IA) -60 HOLDREGE (NE)	10	629	3166
IA-NE	28 CRESTON (IA) -57 HASTINGS (NE)	12	600	3024
IA-NE	34 DES MOINES (IA) -60 HOLDREGE (NE)	13	1015	4522
IA-NE	60 HOLDREGE (NE) -115 OSCEOLA (IA)	15	1013	5102
IA-NE	14 BURLINGTON (IA) -99 MCCOOK (NE)	17	1949	9570
IA-NE	28 CRESTON (IA) -99 MCCOOK (NE)	18	1469	7219
IA-NE	57 HASTINGS (NE) -115 OSCEOLA (IA)	23	1349	6795
IA-NE	57 HASTINGS (NE) -131 ROCK ISLAND (IA)	24	2479	10944
IA-NE	34 DES MOINES (IA) -57 HASTINGS (NE)	25	1646	7085
IA-NE	87 LINCOLN (NE) -138 SIOUX CITY(BUS-IA)	29	681	4985
IA-NE	99 MCCOOK (NE) -117 OTTUMWA (IA)	31	3108	15434
IA-NE	60 HOLDREGE (NE) -104 MT. PLEASANT (IA)	36	3381	16818
IA-NE	57 HASTINGS (NE) -117 OTTUMWA (IA)	41	3047	15177
IA-NE	99 MCCOOK (NE) -104 MT. PLEASANT (IA)	45	5072	25066
IA-NE	14 BURLINGTON (IA) -57 HASTINGS (NE)	49	4428	21903

MWRRI
State of Iowa
Station to Station Origin-Destination Data

States	Station Pair	Riders	Revenue	Passenger Miles
IA-NE	57 HASTINGS (NE) -104 MT. PLEASANT (IA)	52	4394	21755
IA-NE	99 MCCOOK (NE) -115 OSCEOLA (IA)	66	5701	28140
IA-NE	87 LINCOLN (NE) -115 OSCEOLA (IA)	68	2678	13191
IA-NE	67 IOWA CITY (IA) -87 LINCOLN (NE)	70	5332	21739
IA-NE	87 LINCOLN (NE) -117 OTTUMWA (IA)	89	4983	24398
IA-NE	87 LINCOLN (NE) -104 MT. PLEASANT (IA)	95	6261	30729
IA-NE	14 BURLINGTON (IA) -87 LINCOLN (NE)	102	7244	35656
IA-NE	87 LINCOLN (NE) -131 ROCK ISLAND (IA)	105	8955	38285
IA-NE	19 CEDAR RAPIDS(BUS-IA) -87 LINCOLN (NE)	108	8062	36355
IA-NE	34 DES MOINES (IA) -87 LINCOLN (NE)	170	7555	32131
IA-NE	28 CRESTON (IA) -87 LINCOLN (NE)	375	12378	60744
IA-NE	67 IOWA CITY (IA) -114 OMAHA (NE)	516	33952	132032
IA-NE	19 CEDAR RAPIDS(BUS-IA) -114 OMAHA (NE)	911	58507	258679
IA-NE	114 OMAHA (NE) -131 ROCK ISLAND (IA)	2090	165660	651989
IA-NE	34 DES MOINES (IA) -114 OMAHA (NE)	2645	89680	357052
IA-OH	28 CRESTON (IA) -150 TOLEDO (OH)	6	906	4219
IA-OH	104 MT. PLEASANT (IA) -134 SANDUSKY (OH)	8	1048	4801
IA-OH	117 OTTUMWA (IA) -134 SANDUSKY (OH)	9	1280	5902
IA-OH	48 FORT MADISON (IA) -150 TOLEDO (OH)	11	1377	6177
IA-OH	24 CLEVELAND (OH) -28 CRESTON (IA)	11	2061	9500
IA-OH	3 AMES(BUS-IA) -150 TOLEDO (OH)	12	1710	7417
IA-OH	45 ELYRIA (OH) -104 MT. PLEASANT (IA)	13	1907	8663
IA-OH	14 BURLINGTON (IA) -134 SANDUSKY (OH)	14	1913	8631
IA-OH	45 ELYRIA (OH) -117 OTTUMWA (IA)	15	2305	10539
IA-OH	1 AKRON(BUS-OH) -48 FORT MADISON (IA)	19	2952	13567
IA-OH	115 OSCEOLA (IA) -150 TOLEDO (OH)	25	3935	18260
IA-OH	117 OTTUMWA (IA) -150 TOLEDO (OH)	27	3790	17415
IA-OH	131 ROCK ISLAND (IA) -165 YOUNGSTOWN(BUS-OH)	32	4181	18963
IA-OH	14 BURLINGTON (IA) -150 TOLEDO (OH)	35	4281	19167
IA-OH	104 MT. PLEASANT (IA) -150 TOLEDO (OH)	35	4507	20562
IA-OH	1 AKRON(BUS-OH) -131 ROCK ISLAND (IA)	35	4425	19483
IA-OH	24 CLEVELAND (OH) -48 FORT MADISON (IA)	38	5660	25220
IA-OH	15 CANTON(BUS-OH) -131 ROCK ISLAND (IA)	44	5694	25654
IA-OH	34 DES MOINES (IA) -134 SANDUSKY (OH)	51	7614	32276
IA-OH	131 ROCK ISLAND (IA) -154 WARREN(BUS-OH)	55	7090	31754
IA-OH	24 CLEVELAND (OH) -115 OSCEOLA (IA)	68	12154	55830
IA-OH	18 CEDAR FALLS (BUS-IA) -134 SANDUSKY (OH)	72	9377	43691
IA-OH	1 AKRON(BUS-OH) -14 BURLINGTON (IA)	77	11900	54694
IA-OH	24 CLEVELAND (OH) -104 MT. PLEASANT (IA)	78	12013	54311
IA-OH	24 CLEVELAND (OH) -117 OTTUMWA (IA)	92	14981	68171
IA-OH	14 BURLINGTON (IA) -24 CLEVELAND (OH)	92	13528	60137
IA-OH	30 DAYTON(BUS-OH) -104 MT. PLEASANT (IA)	96	12270	64865
IA-OH	67 IOWA CITY (IA) -150 TOLEDO (OH)	122	13660	57433
IA-OH	14 BURLINGTON (IA) -30 DAYTON(BUS-OH)	146	18023	94285
IA-OH	34 DES MOINES (IA) -150 TOLEDO (OH)	205	28829	120979
IA-OH	19 CEDAR RAPIDS(BUS-IA) -45 ELYRIA (OH)	231	30747	133993
IA-OH	14 BURLINGTON (IA) -23 CINCINNATI (OH)	234	31718	145358
IA-OH	18 CEDAR FALLS (BUS-IA) -150 TOLEDO (OH)	242	29117	135196
IA-OH	19 CEDAR RAPIDS(BUS-IA) -134 SANDUSKY (OH)	243	30231	132695
IA-OH	23 CINCINNATI (OH) -34 DES MOINES (IA)	277	42445	183111
IA-OH	24 CLEVELAND (OH) -34 DES MOINES (IA)	301	49870	210089
IA-OH	24 CLEVELAND (OH) -67 IOWA CITY (IA)	314	42858	180979
IA-OH	45 ELYRIA (OH) -131 ROCK ISLAND (IA)	337	41170	167252
IA-OH	131 ROCK ISLAND (IA) -134 SANDUSKY (OH)	359	41695	165523
IA-OH	19 CEDAR RAPIDS(BUS-IA) -24 CLEVELAND (OH)	588	81923	355683
IA-OH	19 CEDAR RAPIDS(BUS-IA) -23 CINCINNATI (OH)	904	114547	512837
IA-OH	19 CEDAR RAPIDS(BUS-IA) -150 TOLEDO (OH)	919	111722	457414
IA-OH	24 CLEVELAND (OH) -131 ROCK ISLAND (IA)	1063	141210	553871
IA-OH	131 ROCK ISLAND (IA) -150 TOLEDO (OH)	1426	152652	590302
IA-OH	23 CINCINNATI (OH) -131 ROCK ISLAND (IA)	3590	426391	1733876
IA-WI	14 BURLINGTON (IA) -151 TOMAH (WI)	2	285	1251
IA-WI	125 PORTAGE (WI) -161 WEBSTER CITY(BUS-IA)	3	392	1749
IA-WI	14 BURLINGTON (IA) -164 WISCONSIN DELLS (WI)	3	354	1563

MWRRI
State of Iowa
Station to Station Origin-Destination Data

States	Station Pair	Riders	Revenue	Passenger Miles
IA-WI	28 CRESTON (IA) -136 SHEBOYGAN(BUS-WI)	3	418	2111
IA-WI	48 FORT MADISON (IA) -159 WATERTOWN (WI)	3	338	1547
IA-WI	159 WATERTOWN (WI) -161 WEBSTER CITY(BUS-IA)	4	458	2107
IA-WI	49 FT. DODGE(BUS-IA) -159 WATERTOWN (WI)	4	476	2228
IA-WI	113 OCONOMOWOC (WI) -161 WEBSTER CITY(BUS-IA)	4	467	2154
IA-WI	48 FORT MADISON (IA) -164 WISCONSIN DELLS (WI)	4	480	2141
IA-WI	49 FT. DODGE(BUS-IA) -113 OCONOMOWOC (WI)	4	485	2279
IA-WI	14 BURLINGTON (IA) -159 WATERTOWN (WI)	4	383	1733
IA-WI	28 CRESTON (IA) -162 WEST BEND (WI)	5	606	2866
IA-WI	48 FORT MADISON (IA) -151 TOMAH (WI)	5	625	2772
IA-WI	12 BROOKFIELD (WI) -28 CRESTON (IA)	5	647	3102
IA-WI	47 FOND DU LAC (WI) -49 FT. DODGE(BUS-IA)	5	690	3155
IA-WI	115 OSCEOLA (IA) -162 WEST BEND (WI)	7	887	4182
IA-WI	12 BROOKFIELD (WI) -49 FT. DODGE(BUS-IA)	8	899	4241
IA-WI	28 CRESTON (IA) -148 STURTEVANT (WI)	8	921	4580
IA-WI	111 NEWTON (IA) -147 STURGEON BAY(BUS-WI)	8	1102	4491
IA-WI	48 FORT MADISON (IA) -125 PORTAGE (WI)	9	1038	4577
IA-WI	96 MARINETTE(BUS-WI) -111 NEWTON (IA)	10	1401	5925
IA-WI	28 CRESTON (IA) -92 MANITOWOC(BUS-WI)	11	1358	7020
IA-WI	92 MANITOWOC(BUS-WI) -115 OSCEOLA (IA)	12	1503	7777
IA-WI	104 MT. PLEASANT (IA) -147 STURGEON BAY(BUS-WI)	12	1602	7104
IA-WI	49 FT. DODGE(BUS-IA) -148 STURTEVANT (WI)	12	1277	6270
IA-WI	115 OSCEOLA (IA) -136 SHEBOYGAN(BUS-WI)	12	1494	7550
IA-WI	48 FORT MADISON (IA) -96 MARINETTE(BUS-WI)	13	1621	7311
IA-WI	78 LA CROSSE (WI) -104 MT. PLEASANT (IA)	13	1875	8508
IA-WI	161 WEBSTER CITY(BUS-IA) -162 WEST BEND (WI)	13	1579	7222
IA-WI	48 FORT MADISON (IA) -147 STURGEON BAY(BUS-WI)	13	1672	7279
IA-WI	47 FOND DU LAC (WI) -161 WEBSTER CITY(BUS-IA)	13	1713	7692
IA-WI	12 BROOKFIELD (WI) -161 WEBSTER CITY(BUS-IA)	15	1654	7665
IA-WI	116 OSHKOSH (WI) -161 WEBSTER CITY(BUS-IA)	15	2015	8962
IA-WI	117 OTTUMWA (IA) -162 WEST BEND (WI)	19	2046	9547
IA-WI	48 FORT MADISON (IA) -162 WEST BEND (WI)	19	1817	8239
IA-WI	14 BURLINGTON (IA) -56 GREEN BAY (WI)	20	2271	9565
IA-WI	3 AMES(BUS-IA) -113 OCONOMOWOC (WI)	20	2313	10122
IA-WI	148 STURTEVANT (WI) -161 WEBSTER CITY(BUS-IA)	21	2098	10102
IA-WI	91 MADISON DANE AIRPORT -161 WEBSTER CITY(BUS-IA)	21	2746	12411
IA-WI	3 AMES(BUS-IA) -159 WATERTOWN (WI)	21	2484	10861
IA-WI	48 FORT MADISON (IA) -78 LA CROSSE (WI)	22	3090	13803
IA-WI	96 MARINETTE(BUS-WI) -104 MT. PLEASANT (IA)	23	3024	13863
IA-WI	96 MARINETTE(BUS-WI) -117 OTTUMWA (IA)	23	3266	15071
IA-WI	49 FT. DODGE(BUS-IA) -102 MILWAUKEE (WI)	23	2548	12383
IA-WI	48 FORT MADISON (IA) -113 OCONOMOWOC (WI)	24	2260	10355
IA-WI	3 AMES(BUS-IA) -164 WISCONSIN DELLS (WI)	24	3376	14552
IA-WI	117 OTTUMWA (IA) -147 STURGEON BAY(BUS-WI)	25	3426	15328
IA-WI	14 BURLINGTON (IA) -147 STURGEON BAY(BUS-WI)	26	3210	13970
IA-WI	28 CRESTON (IA) -102 MILWAUKEE (WI)	28	3381	16648
IA-WI	48 FORT MADISON (IA) -148 STURTEVANT (WI)	30	2304	11150
IA-WI	111 NEWTON (IA) -160 WAUSAU(BUS-WI)	30	3882	17354
IA-WI	111 NEWTON (IA) -162 WEST BEND (WI)	30	3045	12673
IA-WI	104 MT. PLEASANT (IA) -136 SHEBOYGAN(BUS-WI)	31	2953	14940
IA-WI	104 MT. PLEASANT (IA) -113 OCONOMOWOC (WI)	31	3093	14473
IA-WI	48 FORT MADISON (IA) -146 STEVENS POINT(BUS-WI)	34	4112	19011
IA-WI	14 BURLINGTON (IA) -78 LA CROSSE (WI)	35	4854	21668
IA-WI	115 OSCEOLA (IA) -148 STURTEVANT (WI)	35	3754	18645
IA-WI	14 BURLINGTON (IA) -96 MARINETTE(BUS-WI)	35	4537	20462
IA-WI	18 CEDAR FALLS (BUS-IA) -159 WATERTOWN (WI)	35	3278	15670
IA-WI	48 FORT MADISON (IA) -92 MANITOWOC(BUS-WI)	36	3353	17216
IA-WI	111 NEWTON (IA) -146 STEVENS POINT(BUS-WI)	36	4628	19990
IA-WI	18 CEDAR FALLS (BUS-IA) -113 OCONOMOWOC (WI)	36	3251	15607
IA-WI	14 BURLINGTON (IA) -136 SHEBOYGAN(BUS-WI)	37	3317	16492
IA-WI	12 BROOKFIELD (WI) -117 OTTUMWA (IA)	38	3940	18674
IA-WI	18 CEDAR FALLS (BUS-IA) -164 WISCONSIN DELLS (WI)	39	4457	20621
IA-WI	48 FORT MADISON (IA) -136 SHEBOYGAN(BUS-WI)	39	3533	17572

MWRRI
State of Iowa
Station to Station Origin-Destination Data

States	Station Pair	Riders	Revenue	Passenger Miles
IA-WI	48 FORT MADISON (IA) -160 WAUSAU(BUS-WI)	43	5292	25272
IA-WI	117 OTTUMWA (IA) -136 SHEBOYGAN(BUS-WI)	43	4445	22474
IA-WI	104 MT. PLEASANT (IA) -162 WEST BEND (WI)	43	4327	20041
IA-WI	102 MILWAUKEE (WI) -161 WEBSTER CITY(BUS-IA)	44	4672	22292
IA-WI	12 BROOKFIELD (WI) -48 FORT MADISON (IA)	46	4132	19043
IA-WI	12 BROOKFIELD (WI) -115 OSCEOLA (IA)	48	5722	27342
IA-WI	3 AMES(BUS-IA) -125 PORTAGE (WI)	49	6611	28179
IA-WI	131 ROCK ISLAND (IA) -146 STEVENS POINT(BUS-WI)	49	4604	20115
IA-WI	67 IOWA CITY (IA) -146 STEVENS POINT(BUS-WI)	51	5465	23755
IA-WI	12 BROOKFIELD (WI) -104 MT. PLEASANT (IA)	51	4829	22744
IA-WI	92 MANITOWOC(BUS-WI) -111 NEWTON (IA)	52	5541	24415
IA-WI	117 OTTUMWA (IA) -148 STURTEVANT (WI)	52	4743	23498
IA-WI	111 NEWTON (IA) -136 SHEBOYGAN(BUS-WI)	57	5845	25277
IA-WI	47 FOND DU LAC (WI) -48 FORT MADISON (IA)	57	5963	26462
IA-WI	18 CEDAR FALLS (BUS-IA) -151 TOMAH (WI)	57	7210	33056
IA-WI	92 MANITOWOC(BUS-WI) -131 ROCK ISLAND (IA)	59	3926	19572
IA-WI	104 MT. PLEASANT (IA) -148 STURTEVANT (WI)	61	4983	24641
IA-WI	3 AMES(BUS-IA) -162 WEST BEND (WI)	62	7036	30519
IA-WI	131 ROCK ISLAND (IA) -136 SHEBOYGAN(BUS-WI)	63	3963	18816
IA-WI	104 MT. PLEASANT (IA) -146 STEVENS POINT(BUS-WI)	63	7889	37070
IA-WI	18 CEDAR FALLS (BUS-IA) -78 LA CROSSE (WI)	65	8716	40160
IA-WI	131 ROCK ISLAND (IA) -160 WAUSAU(BUS-WI)	66	6366	29106
IA-WI	14 BURLINGTON (IA) -113 OCONOMOWOC (WI)	68	6368	29180
IA-WI	104 MT. PLEASANT (IA) -160 WAUSAU(BUS-WI)	68	8689	42093
IA-WI	18 CEDAR FALLS (BUS-IA) -125 PORTAGE (WI)	71	7957	36414
IA-WI	92 MANITOWOC(BUS-WI) -104 MT. PLEASANT (IA)	72	6971	36321
IA-WI	14 BURLINGTON (IA) -148 STURTEVANT (WI)	75	5707	27598
IA-WI	117 OTTUMWA (IA) -146 STEVENS POINT(BUS-WI)	77	10245	48383
IA-WI	48 FORT MADISON (IA) -91 MADISON DANE AIRPORT	79	8596	38460
IA-WI	48 FORT MADISON (IA) -116 OSHKOSH (WI)	82	8999	39483
IA-WI	67 IOWA CITY (IA) -78 LA CROSSE (WI)	83	10392	43789
IA-WI	34 DES MOINES (IA) -159 WATERTOWN (WI)	85	9598	40296
IA-WI	18 CEDAR FALLS (BUS-IA) -162 WEST BEND (WI)	85	7686	36480
IA-WI	6 APPLETON (WI) -48 FORT MADISON (IA)	85	9773	42402
IA-WI	47 FOND DU LAC (WI) -67 IOWA CITY (IA)	86	7788	31804
IA-WI	12 BROOKFIELD (WI) -111 NEWTON (IA)	86	8326	35043
IA-WI	12 BROOKFIELD (WI) -14 BURLINGTON (IA)	89	7916	34737
IA-WI	67 IOWA CITY (IA) -125 PORTAGE (WI)	91	9428	38625
IA-WI	48 FORT MADISON (IA) -102 MILWAUKEE (WI)	91	7633	36506
IA-WI	92 MANITOWOC(BUS-WI) -117 OTTUMWA (IA)	91	9743	50617
IA-WI	102 MILWAUKEE (WI) -115 OSCEOLA (IA)	92	10328	50786
IA-WI	34 DES MOINES (IA) -113 OCONOMOWOC (WI)	92	10101	42394
IA-WI	3 AMES(BUS-IA) -47 FOND DU LAC (WI)	93	11435	48833
IA-WI	6 APPLETON (WI) -18 CEDAR FALLS (BUS-IA)	93	10248	46170
IA-WI	102 MILWAUKEE (WI) -117 OTTUMWA (IA)	94	9155	44838
IA-WI	14 BURLINGTON (IA) -162 WEST BEND (WI)	95	9011	40104
IA-WI	67 IOWA CITY (IA) -92 MANITOWOC(BUS-WI)	96	7651	37119
IA-WI	102 MILWAUKEE (WI) -104 MT. PLEASANT (IA)	97	8539	41694
IA-WI	117 OTTUMWA (IA) -160 WAUSAU(BUS-WI)	107	14635	71088
IA-WI	3 AMES(BUS-IA) -12 BROOKFIELD (WI)	108	12252	51427
IA-WI	47 FOND DU LAC (WI) -104 MT. PLEASANT (IA)	109	11792	53438
IA-WI	19 CEDAR RAPIDS(BUS-IA) -159 WATERTOWN (WI)	116	10767	44219
IA-WI	67 IOWA CITY (IA) -136 SHEBOYGAN(BUS-WI)	119	9153	42574
IA-WI	3 AMES(BUS-IA) -116 OSHKOSH (WI)	120	15298	64777
IA-WI	14 BURLINGTON (IA) -146 STEVENS POINT(BUS-WI)	120	14913	66317
IA-WI	18 CEDAR FALLS (BUS-IA) -47 FOND DU LAC (WI)	120	12796	54901
IA-WI	3 AMES(BUS-IA) -91 MADISON DANE AIRPORT	125	15881	68395
IA-WI	67 IOWA CITY (IA) -160 WAUSAU(BUS-WI)	130	14252	64499
IA-WI	3 AMES(BUS-IA) -6 APPLETON (WI)	131	17417	73128
IA-WI	19 CEDAR RAPIDS(BUS-IA) -164 WISCONSIN DELLS (WI)	134	15105	62704
IA-WI	19 CEDAR RAPIDS(BUS-IA) -113 OCONOMOWOC (WI)	134	12029	49282
IA-WI	14 BURLINGTON (IA) -92 MANITOWOC(BUS-WI)	136	13096	64786
IA-WI	18 CEDAR FALLS (BUS-IA) -91 MADISON DANE AIRPORT	137	14797	65909

MWRRI
State of Iowa
Station to Station Origin-Destination Data

States	Station Pair	Riders	Revenue	Passenger Miles
IA-WI	111 NEWTON (IA) -148 STURTEVANT (WI)	139	11720	51157
IA-WI	34 DES MOINES (IA) -125 PORTAGE (WI)	142	18806	77328
IA-WI	18 CEDAR FALLS (BUS-IA) -56 GREEN BAY (WI)	144	17039	75295
IA-WI	131 ROCK ISLAND (IA) -159 WATERTOWN (WI)	150	11282	44644
IA-WI	131 ROCK ISLAND (IA) -164 WISCONSIN DELLS (WI)	155	14795	59742
IA-WI	12 BROOKFIELD (WI) -18 CEDAR FALLS (BUS-IA)	159	14642	65297
IA-WI	14 BURLINGTON (IA) -160 WAUSAU(BUS-WI)	161	20394	94745
IA-WI	14 BURLINGTON (IA) -47 FOND DU LAC (WI)	167	17448	77430
IA-WI	18 CEDAR FALLS (BUS-IA) -116 OSHKOSH (WI)	170	18458	80842
IA-WI	3 AMES(BUS-IA) -148 STURTEVANT (WI)	171	16985	74953
IA-WI	14 BURLINGTON (IA) -102 MILWAUKEE (WI)	172	14104	64968
IA-WI	19 CEDAR RAPIDS(BUS-IA) -151 TOMAH (WI)	176	21746	90649
IA-WI	113 OCONOMOWOC (WI) -131 ROCK ISLAND (IA)	179	12733	50671
IA-WI	6 APPLETON (WI) -14 BURLINGTON (IA)	185	21190	91942
IA-WI	67 IOWA CITY (IA) -91 MADISON DANE AIRPORT	220	20771	85996
IA-WI	19 CEDAR RAPIDS(BUS-IA) -78 LA CROSSE (WI)	224	28696	124642
IA-WI	67 IOWA CITY (IA) -116 OSHKOSH (WI)	231	22057	89229
IA-WI	14 BURLINGTON (IA) -91 MADISON DANE AIRPORT	235	25323	113248
IA-WI	102 MILWAUKEE (WI) -111 NEWTON (IA)	244	22039	95704
IA-WI	19 CEDAR RAPIDS(BUS-IA) -125 PORTAGE (WI)	244	27046	110495
IA-WI	18 CEDAR FALLS (BUS-IA) -148 STURTEVANT (WI)	254	18981	94595
IA-WI	131 ROCK ISLAND (IA) -151 TOMAH (WI)	266	28124	114274
IA-WI	14 BURLINGTON (IA) -116 OSHKOSH (WI)	271	29573	129725
IA-WI	19 CEDAR RAPIDS(BUS-IA) -162 WEST BEND (WI)	273	25123	100476
IA-WI	34 DES MOINES (IA) -47 FOND DU LAC (WI)	285	34047	139721
IA-WI	3 AMES(BUS-IA) -102 MILWAUKEE (WI)	309	32879	142722
IA-WI	34 DES MOINES (IA) -116 OSHKOSH (WI)	355	44278	180363
IA-WI	34 DES MOINES (IA) -148 STURTEVANT (WI)	356	33756	144018
IA-WI	34 DES MOINES (IA) -162 WEST BEND (WI)	363	41598	167153
IA-WI	125 PORTAGE (WI) -131 ROCK ISLAND (IA)	366	33950	134562
IA-WI	78 LA CROSSE (WI) -131 ROCK ISLAND (IA)	367	42907	173456
IA-WI	19 CEDAR RAPIDS(BUS-IA) -47 FOND DU LAC (WI)	375	36769	149414
IA-WI	6 APPLETON (WI) -34 DES MOINES (IA)	382	49662	200798
IA-WI	67 IOWA CITY (IA) -148 STURTEVANT (WI)	404	27031	114460
IA-WI	131 ROCK ISLAND (IA) -162 WEST BEND (WI)	456	33229	129451
IA-WI	12 BROOKFIELD (WI) -19 CEDAR RAPIDS(BUS-IA)	459	39387	160353
IA-WI	34 DES MOINES (IA) -91 MADISON DANE AIRPORT	465	57414	238045
IA-WI	18 CEDAR FALLS (BUS-IA) -102 MILWAUKEE (WI)	477	40501	188735
IA-WI	12 BROOKFIELD (WI) -34 DES MOINES (IA)	511	58017	225891
IA-WI	19 CEDAR RAPIDS(BUS-IA) -91 MADISON DANE AIRPORT	524	54046	219461
IA-WI	19 CEDAR RAPIDS(BUS-IA) -116 OSHKOSH (WI)	533	54425	221024
IA-WI	6 APPLETON (WI) -19 CEDAR RAPIDS(BUS-IA)	577	65910	250040
IA-WI	47 FOND DU LAC (WI) -131 ROCK ISLAND (IA)	591	47469	185574
IA-WI	19 CEDAR RAPIDS(BUS-IA) -56 GREEN BAY (WI)	606	72717	280764
IA-WI	34 DES MOINES (IA) -102 MILWAUKEE (WI)	655	64776	280160
IA-WI	12 BROOKFIELD (WI) -131 ROCK ISLAND (IA)	748	50224	198092
IA-WI	91 MADISON DANE AIRPORT -131 ROCK ISLAND (IA)	798	66674	267371
IA-WI	19 CEDAR RAPIDS(BUS-IA) -148 STURTEVANT (WI)	800	56142	248948
IA-WI	6 APPLETON (WI) -131 ROCK ISLAND (IA)	803	76361	280370
IA-WI	116 OSHKOSH (WI) -131 ROCK ISLAND (IA)	938	79528	310631
IA-WI	56 GREEN BAY (WI) -131 ROCK ISLAND (IA)	1018	102573	385941
IA-WI	67 IOWA CITY (IA) -102 MILWAUKEE (WI)	1153	80590	353903
IA-WI	131 ROCK ISLAND (IA) -148 STURTEVANT (WI)	1235	65025	280326
IA-WI	19 CEDAR RAPIDS(BUS-IA) -102 MILWAUKEE (WI)	1498	117074	501777
IA-WI	102 MILWAUKEE (WI) -131 ROCK ISLAND (IA)	2512	150131	630592

MWRRI
Station-to-Station Data Tables
Data for 2020

Kansas

June 2004

Prepared by:
Transportation Economics & Management Systems, Inc.

MWRRI
State of Kansas
Station to Station Origin-Destination Data

States	Station Pair	Riders	Revenue	Passenger Miles
KS-IA	111 NEWTON (IA) -152 TOPEKA(BUS-KS)	41	5714	28425
KS-IA	82 LAWRENCE(BUS-KS) -131 ROCK ISLAND (IA)	42	4356	22212
KS-IA	131 ROCK ISLAND (IA) -152 TOPEKA(BUS-KS)	52	5637	28461
KS-IA	82 LAWRENCE(BUS-KS) -111 NEWTON (IA)	63	8584	41823
KS-IA	67 IOWA CITY (IA) -82 LAWRENCE(BUS-KS)	78	9526	45055
KS-IA	67 IOWA CITY (IA) -152 TOPEKA(BUS-KS)	92	11324	55692
KS-IL	54 GLENVIEW (IL) -82 LAWRENCE(BUS-KS)	11	1268	6215
KS-IL	54 GLENVIEW (IL) -152 TOPEKA(BUS-KS)	11	1232	6513
KS-IL	82 LAWRENCE(BUS-KS) -100 MENDOTA (IL)	19	1773	9129
KS-IL	41 DWIGHT (IL) -82 LAWRENCE(BUS-KS)	21	2212	11088
KS-IL	76 KEWANEE (IL) -82 LAWRENCE(BUS-KS)	22	1358	7103
KS-IL	100 MENDOTA (IL) -152 TOPEKA(BUS-KS)	22	2194	11458
KS-IL	76 KEWANEE (IL) -152 TOPEKA(BUS-KS)	26	1740	9311
KS-IL	41 DWIGHT (IL) -152 TOPEKA(BUS-KS)	27	2887	14844
KS-IL	82 LAWRENCE(BUS-KS) -120 PLANO (IL)	29	2889	14936
KS-IL	82 LAWRENCE(BUS-KS) -126 PRINCETON (IL)	30	2717	14112
KS-IL	82 LAWRENCE(BUS-KS) -86 LINCOLN (IL)	32	2911	14473
KS-IL	120 PLANO (IL) -152 TOPEKA(BUS-KS)	35	3612	18998
KS-IL	126 PRINCETON (IL) -152 TOPEKA(BUS-KS)	37	3383	17920
KS-IL	82 LAWRENCE(BUS-KS) -90 MACOMB (IL)	37	2389	12433
KS-IL	86 LINCOLN (IL) -152 TOPEKA(BUS-KS)	40	3766	19045
KS-IL	90 MACOMB (IL) -152 TOPEKA(BUS-KS)	41	2820	15089
KS-IL	82 LAWRENCE(BUS-KS) -122 PONTIAC (IL)	51	5161	26005
KS-IL	17 CARLINVILLE (IL) -82 LAWRENCE(BUS-KS)	52	3994	19801
KS-IL	74 KANKAKEE (IL) -82 LAWRENCE(BUS-KS)	54	6653	33881
KS-IL	21 CHAMPAIGN-URBANA (IL) -82 LAWRENCE(BUS-KS)	55	7733	38451
KS-IL	122 PONTIAC (IL) -152 TOPEKA(BUS-KS)	59	6099	31548
KS-IL	17 CARLINVILLE (IL) -152 TOPEKA(BUS-KS)	60	4784	24333
KS-IL	82 LAWRENCE(BUS-KS) -127 QUINCY (IL)	63	4801	24768
KS-IL	74 KANKAKEE (IL) -152 TOPEKA(BUS-KS)	67	8396	43677
KS-IL	82 LAWRENCE(BUS-KS) -128 RANTOUL (IL)	68	9349	46677
KS-IL	82 LAWRENCE(BUS-KS) -153 UPPER ALTON (IL)	69	4789	23736
KS-IL	127 QUINCY (IL) -152 TOPEKA(BUS-KS)	73	5822	30656
KS-IL	152 TOPEKA(BUS-KS) -153 UPPER ALTON (IL)	87	6362	32199
KS-IL	82 LAWRENCE(BUS-KS) -107 NAPERVILLE (IL)	175	18529	94399
KS-IL	13 BTN-NORMAL (IL) -82 LAWRENCE(BUS-KS)	178	17687	85312
KS-IL	13 BTN-NORMAL (IL) -152 TOPEKA(BUS-KS)	179	17545	90452
KS-IL	82 LAWRENCE(BUS-KS) -139 SPRINGFIELD (IL)	186	16451	77752
KS-IL	107 NAPERVILLE (IL) -152 TOPEKA(BUS-KS)	213	23358	120863
KS-IL	62 HOMEWOOD (IL) -82 LAWRENCE(BUS-KS)	221	26370	130675
KS-IL	139 SPRINGFIELD (IL) -152 TOPEKA(BUS-KS)	224	20657	99536
KS-IL	62 HOMEWOOD (IL) -152 TOPEKA(BUS-KS)	233	27312	144051
KS-IL	71 JOLIET (IL) -82 LAWRENCE(BUS-KS)	256	28762	144652
KS-IL	71 JOLIET (IL) -152 TOPEKA(BUS-KS)	297	34155	175893
KS-IL	22 CHICAGO (IL) -82 LAWRENCE(BUS-KS)	575	64939	324926
KS-IL	22 CHICAGO (IL) -152 TOPEKA(BUS-KS)	701	82383	415340
KS-IN	59 HMI-WTG-DET (IN) -82 LAWRENCE(BUS-KS)	6	686	3519
KS-IN	52 GARY INTERNATIONAL AIRPORT -82 LAWRENCE(BUS-KS)	7	776	3997
KS-IN	52 GARY INTERNATIONAL AIRPORT -152 TOPEKA(BUS-KS)	7	805	4241
KS-IN	59 HMI-WTG-DET (IN) -152 TOPEKA(BUS-KS)	8	937	4914
KS-IN	80 LAFAYETTE (IN) -82 LAWRENCE(BUS-KS)	26	3658	18232
KS-IN	53 GARY INTERNATIONAL AIRPORT (IN) -82 LAWRENCE(BUS-KS)	27	3091	15925
KS-IN	53 GARY INTERNATIONAL AIRPORT (IN) -152 TOPEKA(BUS-KS)	27	3218	16949
KS-IN	82 LAWRENCE(BUS-KS) -156 WARSAW (IN)	29	4007	19851
KS-IN	152 TOPEKA(BUS-KS) -156 WARSAW (IN)	33	4639	23449
KS-IN	82 LAWRENCE(BUS-KS) -121 PLYMOUTH (IN)	39	5112	25591
KS-IN	82 LAWRENCE(BUS-KS) -101 MICHIGAN CITY (IN)	43	5154	26453
KS-IN	121 PLYMOUTH (IN) -152 TOPEKA(BUS-KS)	45	6008	30705
KS-IN	101 MICHIGAN CITY (IN) -152 TOPEKA(BUS-KS)	46	5687	29813
KS-MI	8 BANGOR (MI) -82 LAWRENCE(BUS-KS)	10	1382	6579
KS-MI	82 LAWRENCE(BUS-KS) -112 NILES (MI)	18	2274	11683
KS-MI	82 LAWRENCE(BUS-KS) -143 ST. JOSEPH/BENTON HARBOR (BUS-MI)	23	3182	15417
KS-MI	112 NILES (MI) -152 TOPEKA(BUS-KS)	24	3110	16302

MWRRI
State of Kansas
Station to Station Origin-Destination Data

States	Station Pair	Riders	Revenue	Passenger Miles
KS-MI	37 DOWAGIAC (MI) -82 LAWRENCE(BUS-KS)	25	3202	16657
KS-MI	143 ST. JOSEPH/BENTON HARBOR (BUS-MI) -152 TOPEKA(BUS-KS)	26	3590	17766
KS-MI	37 DOWAGIAC (MI) -152 TOPEKA(BUS-KS)	31	4103	21765
KS-MI	73 KALAMAZOO (MI) -82 LAWRENCE(BUS-KS)	54	7295	37941
KS-MO	58 HERMANN (MO) -82 LAWRENCE(BUS-KS)	182	8477	43753
KS-MO	82 LAWRENCE(BUS-KS) -84 LEES SUMMIT (MO)	187	1889	11586
KS-MO	58 HERMANN (MO) -152 TOPEKA(BUS-KS)	195	9630	52043
KS-MO	84 LEES SUMMIT (MO) -152 TOPEKA(BUS-KS)	205	2641	18214
KS-MO	82 LAWRENCE(BUS-KS) -157 WASHINGTON (MO)	224	11739	60313
KS-MO	82 LAWRENCE(BUS-KS) -135 SEDALIA (MO)	233	5817	30693
KS-MO	135 SEDALIA (MO) -152 TOPEKA(BUS-KS)	233	6575	37032
KS-MO	152 TOPEKA(BUS-KS) -157 WASHINGTON (MO)	257	14296	76115
KS-MO	82 LAWRENCE(BUS-KS) -155 WARRENSBURG (MO)	298	5679	30731
KS-MO	152 TOPEKA(BUS-KS) -155 WARRENSBURG (MO)	317	6938	41164
KS-MO	77 KIRKWOOD (MO) -82 LAWRENCE(BUS-KS)	324	19924	99717
KS-MO	77 KIRKWOOD (MO) -152 TOPEKA(BUS-KS)	393	25640	131809
KS-MO	70 JEFFERSON (MO) -82 LAWRENCE(BUS-KS)	413	15526	80980
KS-MO	70 JEFFERSON (MO) -152 TOPEKA(BUS-KS)	481	19669	107336
KS-MO	64 INDEPENDENCE (MO) -82 LAWRENCE(BUS-KS)	644	4321	31563
KS-MO	64 INDEPENDENCE (MO) -152 TOPEKA(BUS-KS)	653	6240	49632
KS-MO	82 LAWRENCE(BUS-KS) -144 ST. LOUIS (MO)	1156	75323	370986
KS-MO	144 ST. LOUIS (MO) -152 TOPEKA(BUS-KS)	1347	92983	468707
KS-WI	152 TOPEKA(BUS-KS) -162 WEST BEND (WI)	3	370	1825
KS-WI	82 LAWRENCE(BUS-KS) -113 OCONOMOWOC (WI)	6	831	4045
KS-WI	82 LAWRENCE(BUS-KS) -162 WEST BEND (WI)	8	1084	5244
KS-WI	12 BROOKFIELD (WI) -82 LAWRENCE(BUS-KS)	13	1797	8799
KS-WI	12 BROOKFIELD (WI) -152 TOPEKA(BUS-KS)	15	2141	10706
KS-WI	82 LAWRENCE(BUS-KS) -148 STURTEVANT (WI)	25	3079	15615
KS-WI	148 STURTEVANT (WI) -152 TOPEKA(BUS-KS)	28	3562	18450
KS-WI	82 LAWRENCE(BUS-KS) -102 MILWAUKEE (WI)	49	6398	32139
KS-WI	102 MILWAUKEE (WI) -152 TOPEKA(BUS-KS)	56	7397	37929

MWRRI
Station-to-Station Data Tables
Data for 2020

Kentucky

June 2004

Prepared by:
Transportation Economics & Management Systems, Inc.

MWRRI
State of Kentucky
Station to Station Origin-Destination Data

States	Station Pair	Riders	Revenue	Passenger Miles
KY-IA	88 LOUISVILLE(BUS-KY) -104 MT. PLEASANT (IA)	108	13614	71126
KY-IA	14 BURLINGTON (IA) -88 LOUISVILLE(BUS-KY)	148	18037	93191
KY-IA	88 LOUISVILLE(BUS-KY) -117 OTTUMWA (IA)	152	20595	107331
KY-IA	48 FORT MADISON (IA) -88 LOUISVILLE(BUS-KY)	158	19201	99203
KY-IA	67 IOWA CITY (IA) -88 LOUISVILLE(BUS-KY)	780	84234	418004
KY-IL	88 LOUISVILLE(BUS-KY) -98 MATTOON (IL)	1	103	497
KY-IL	88 LOUISVILLE(BUS-KY) -128 RANTOUL (IL)	1	117	573
KY-IL	21 CHAMPAIGN-URBANA (IL) -85 LEXINGTON(BUS-KY)	3	379	1736
KY-IL	85 LEXINGTON(BUS-KY) -128 RANTOUL (IL)	5	559	2567
KY-IL	76 KEWANEE (IL) -85 LEXINGTON(BUS-KY)	39	5082	24733
KY-IL	85 LEXINGTON(BUS-KY) -86 LINCOLN (IL)	44	5098	24229
KY-IL	85 LEXINGTON(BUS-KY) -122 PONTIAC (IL)	45	4603	21850
KY-IL	51 GALESBURG (IL) -85 LEXINGTON(BUS-KY)	50	6863	33441
KY-IL	85 LEXINGTON(BUS-KY) -126 PRINCETON (IL)	58	5942	28654
KY-IL	86 LINCOLN (IL) -88 LOUISVILLE(BUS-KY)	60	5554	28293
KY-IL	88 LOUISVILLE(BUS-KY) -90 MACOMB (IL)	66	7944	41053
KY-IL	76 KEWANEE (IL) -88 LOUISVILLE(BUS-KY)	84	8983	46598
KY-IL	51 GALESBURG (IL) -88 LOUISVILLE(BUS-KY)	115	12967	67121
KY-IL	88 LOUISVILLE(BUS-KY) -122 PONTIAC (IL)	120	9463	48690
KY-IL	88 LOUISVILLE(BUS-KY) -126 PRINCETON (IL)	123	9874	51716
KY-IL	85 LEXINGTON(BUS-KY) -139 SPRINGFIELD (IL)	136	16649	78750
KY-IL	88 LOUISVILLE(BUS-KY) -127 QUINCY (IL)	231	30532	157386
KY-IL	85 LEXINGTON(BUS-KY) -100 MENDOTA (IL)	250	24775	119191
KY-IL	13 BTN-NORMAL (IL) -85 LEXINGTON(BUS-KY)	277	30440	143619
KY-IL	85 LEXINGTON(BUS-KY) -120 PLANO (IL)	294	27296	130940
KY-IL	88 LOUISVILLE(BUS-KY) -139 SPRINGFIELD (IL)	337	37145	168319
KY-IL	13 BTN-NORMAL (IL) -88 LOUISVILLE(BUS-KY)	397	38309	174338
KY-IL	54 GLENVIEW (IL) -85 LEXINGTON(BUS-KY)	658	57094	269648
KY-IL	41 DWIGHT (IL) -88 LOUISVILLE(BUS-KY)	846	64590	328269
KY-IL	74 KANKAKEE (IL) -85 LEXINGTON(BUS-KY)	930	89328	416714
KY-IL	71 JOLIET (IL) -85 LEXINGTON(BUS-KY)	942	92030	406062
KY-IL	17 CARLINVILLE (IL) -88 LOUISVILLE(BUS-KY)	954	100221	514412
KY-IL	88 LOUISVILLE(BUS-KY) -100 MENDOTA (IL)	1064	80500	422342
KY-IL	88 LOUISVILLE(BUS-KY) -120 PLANO (IL)	1215	84467	444870
KY-IL	88 LOUISVILLE(BUS-KY) -153 UPPER ALTON (IL)	2182	245807	1247954
KY-IL	85 LEXINGTON(BUS-KY) -107 NAPERVILLE (IL)	2669	245365	1126364
KY-IL	54 GLENVIEW (IL) -88 LOUISVILLE(BUS-KY)	2803	186308	927938
KY-IL	62 HOMEWOOD (IL) -85 LEXINGTON(BUS-KY)	3347	295780	1392027
KY-IL	74 KANKAKEE (IL) -88 LOUISVILLE(BUS-KY)	3797	276267	1401028
KY-IL	71 JOLIET (IL) -88 LOUISVILLE(BUS-KY)	4240	297509	1492523
KY-IL	22 CHICAGO (IL) -85 LEXINGTON(BUS-KY)	6592	580761	2590646
KY-IL	88 LOUISVILLE(BUS-KY) -107 NAPERVILLE (IL)	11171	749739	3831667
KY-IL	22 CHICAGO (IL) -88 LOUISVILLE(BUS-KY)	23431	1506125	7357271
KY-IL	62 HOMEWOOD (IL) -88 LOUISVILLE(BUS-KY)	33952	2672740	11441117
KY-IN	52 GARY INTERNATIONAL AIRPORT -88 LOUISVILLE(BUS-KY)	4	231	1256
KY-IN	52 GARY INTERNATIONAL AIRPORT -85 LEXINGTON(BUS-KY)	7	545	2630
KY-IN	53 GARY INTERNATIONAL AIRPORT (IN) -88 LOUISVILLE(BUS-KY)	20	1110	5727
KY-IN	53 GARY INTERNATIONAL AIRPORT (IN) -85 LEXINGTON(BUS-KY)	24	1835	8855
KY-IN	66 INDIANAPOLIS AIRPORT (IN) -85 LEXINGTON(BUS-KY)	43	1510	8360
KY-IN	80 LAFAYETTE (IN) -88 LOUISVILLE(BUS-KY)	97	2876	17931
KY-IN	33 DEFIANCE (IN) -85 LEXINGTON(BUS-KY)	111	13303	59916
KY-IN	80 LAFAYETTE (IN) -85 LEXINGTON(BUS-KY)	126	7151	33136
KY-IN	59 HMI-WTG-DET (IN) -88 LOUISVILLE(BUS-KY)	202	12986	66661
KY-IN	88 LOUISVILLE(BUS-KY) -158 WATERLOO (BUS-IN)	203	17950	90670
KY-IN	85 LEXINGTON(BUS-KY) -101 MICHIGAN CITY (IN)	268	25394	119610
KY-IN	59 HMI-WTG-DET (IN) -85 LEXINGTON(BUS-KY)	286	25012	116834
KY-IN	33 DEFIANCE (IN) -88 LOUISVILLE(BUS-KY)	354	34240	163362
KY-IN	88 LOUISVILLE(BUS-KY) -101 MICHIGAN CITY (IN)	366	29672	134263
KY-IN	66 INDIANAPOLIS AIRPORT (IN) -88 LOUISVILLE(BUS-KY)	478	6012	55437
KY-IN	85 LEXINGTON(BUS-KY) -156 WARSAW (IN)	689	68073	314813
KY-IN	65 INDIANAPOLIS (IN) -85 LEXINGTON(BUS-KY)	1008	40723	190486
KY-IN	88 LOUISVILLE(BUS-KY) -156 WARSAW (IN)	1054	91050	398482
KY-IN	85 LEXINGTON(BUS-KY) -121 PLYMOUTH (IN)	1388	128268	599587

MWRRI
State of Kentucky
Station to Station Origin-Destination Data

States	Station Pair	Riders	Revenue	Passenger Miles
KY-IN	88 LOUISVILLE(BUS-KY) -121 PLYMOUTH (IN)	2111	167282	745269
KY-MI	85 LEXINGTON(BUS-KY) -112 NILES (MI)	18	1748	8413
KY-MI	88 LOUISVILLE(BUS-KY) -112 NILES (MI)	27	1896	10001
KY-MI	8 BANGOR (MI) -85 LEXINGTON(BUS-KY)	89	10393	45078
KY-MI	8 BANGOR (MI) -88 LOUISVILLE(BUS-KY)	91	8598	39299
KY-MI	85 LEXINGTON(BUS-KY) -143 ST. JOSEPH/BENTON HARBOR (BUS-MI)	130	14177	62513
KY-MI	88 LOUISVILLE(BUS-KY) -143 ST. JOSEPH/BENTON HARBOR (BUS-MI)	138	11849	55500
KY-MI	2 ALBION (MI) -85 LEXINGTON(BUS-KY)	175	20165	101352
KY-MI	37 DOWAGIAC (MI) -85 LEXINGTON(BUS-KY)	184	18862	91119
KY-MI	9 BATTLE CREEK (MI) -85 LEXINGTON(BUS-KY)	189	20830	104724
KY-MI	40 DURAND (MI) -88 LOUISVILLE(BUS-KY)	205	21686	113224
KY-MI	2 ALBION (MI) -88 LOUISVILLE(BUS-KY)	333	30585	166382
KY-MI	81 LAPEER (MI) -88 LOUISVILLE(BUS-KY)	358	40316	210971
KY-MI	73 KALAMAZOO (MI) -85 LEXINGTON(BUS-KY)	395	43260	209902
KY-MI	37 DOWAGIAC (MI) -88 LOUISVILLE(BUS-KY)	491	38968	204644
KY-MI	61 HOLLAND (MI) -85 LEXINGTON(BUS-KY)	578	72949	352659
KY-MI	73 KALAMAZOO (MI) -88 LOUISVILLE(BUS-KY)	662	62942	300094
KY-MI	5 ANN ARBOR (MI) -88 LOUISVILLE(BUS-KY)	863	86402	481298
KY-MI	4 ANCHORVILLE(BUS-MI) -88 LOUISVILLE(BUS-KY)	886	98498	559905
KY-MI	9 BATTLE CREEK (MI) -88 LOUISVILLE(BUS-KY)	936	85772	444577
KY-MI	68 JACKSON (MI) -88 LOUISVILLE(BUS-KY)	1071	101020	556945
KY-MI	55 GRAND RAPIDS (MI) -85 LEXINGTON(BUS-KY)	1160	137726	678567
KY-MI	61 HOLLAND (MI) -88 LOUISVILLE(BUS-KY)	1328	147355	704913
KY-MI	31 DEARBORN (MI) -88 LOUISVILLE(BUS-KY)	1390	147449	817203
KY-MI	46 FLINT (MI) -88 LOUISVILLE(BUS-KY)	1391	150448	794147
KY-MI	35 DETROIT (MI) -88 LOUISVILLE(BUS-KY)	1579	170171	942458
KY-MI	42 EAST LANSING (MI) -88 LOUISVILLE(BUS-KY)	1769	174457	925274
KY-MI	55 GRAND RAPIDS (MI) -88 LOUISVILLE(BUS-KY)	2749	285046	1390772
KY-MO	79 LA PLATA (MO) -88 LOUISVILLE(BUS-KY)	11	1456	7503
KY-MO	88 LOUISVILLE(BUS-KY) -144 ST. LOUIS (MO)	9008	1065240	5368727
KY-OH	88 LOUISVILLE(BUS-KY) -134 SANDUSKY (OH)	667	80237	375661
KY-OH	88 LOUISVILLE(BUS-KY) -150 TOLEDO (OH)	2081	230074	1073614
KY-OH	23 CINCINNATI (OH) -88 LOUISVILLE(BUS-KY)	8714	395197	1943227
KY-WI	85 LEXINGTON(BUS-KY) -116 OSHKOSH (WI)	12	1503	6477
KY-WI	88 LOUISVILLE(BUS-KY) -116 OSHKOSH (WI)	54	6356	25782
KY-WI	88 LOUISVILLE(BUS-KY) -151 TOMAH (WI)	74	9440	42847
KY-WI	85 LEXINGTON(BUS-KY) -125 PORTAGE (WI)	75	10319	44720
KY-WI	88 LOUISVILLE(BUS-KY) -164 WISCONSIN DELLS (WI)	86	10029	45894
KY-WI	85 LEXINGTON(BUS-KY) -159 WATERTOWN (WI)	96	11243	50074
KY-WI	85 LEXINGTON(BUS-KY) -113 OCONOMOWOC (WI)	106	12136	54125
KY-WI	47 FOND DU LAC (WI) -85 LEXINGTON(BUS-KY)	140	17426	75782
KY-WI	88 LOUISVILLE(BUS-KY) -125 PORTAGE (WI)	150	17131	77522
KY-WI	78 LA CROSSE (WI) -88 LOUISVILLE(BUS-KY)	170	23061	105262
KY-WI	85 LEXINGTON(BUS-KY) -91 MADISON DANE AIRPORT	249	31972	140111
KY-WI	88 LOUISVILLE(BUS-KY) -159 WATERTOWN (WI)	297	28011	132071
KY-WI	12 BROOKFIELD (WI) -85 LEXINGTON(BUS-KY)	313	34379	153888
KY-WI	85 LEXINGTON(BUS-KY) -162 WEST BEND (WI)	324	37467	165649
KY-WI	88 LOUISVILLE(BUS-KY) -113 OCONOMOWOC (WI)	333	30302	143394
KY-WI	85 LEXINGTON(BUS-KY) -148 STURTEVANT (WI)	353	34550	160463
KY-WI	47 FOND DU LAC (WI) -88 LOUISVILLE(BUS-KY)	466	47126	215288
KY-WI	6 APPLETON (WI) -85 LEXINGTON(BUS-KY)	481	64800	276791
KY-WI	56 GREEN BAY (WI) -88 LOUISVILLE(BUS-KY)	787	94888	414967
KY-WI	88 LOUISVILLE(BUS-KY) -91 MADISON DANE AIRPORT	830	95932	401006
KY-WI	6 APPLETON (WI) -88 LOUISVILLE(BUS-KY)	967	107921	480721
KY-WI	85 LEXINGTON(BUS-KY) -102 MILWAUKEE (WI)	1002	114657	478797
KY-WI	88 LOUISVILLE(BUS-KY) -162 WEST BEND (WI)	1111	102568	480016
KY-WI	88 LOUISVILLE(BUS-KY) -148 STURTEVANT (WI)	1545	127802	579486
KY-WI	12 BROOKFIELD (WI) -88 LOUISVILLE(BUS-KY)	1638	159048	676513
KY-WI	88 LOUISVILLE(BUS-KY) -102 MILWAUKEE (WI)	3462	313790	1381302

MWRRI
Station-to-Station Data Tables
Data for 2020

Michigan

June 2004

Prepared by:
Transportation Economics & Management Systems, Inc.

MWRRI
State of Michigan
Station to Station Origin-Destination Data

States	Station Pair	Riders	Revenue	Passenger Miles
MI-IA	49 FT. DODGE(BUS-IA) -112 NILES (MI)	3	350	1748
MI-IA	28 CRESTON (IA) -143 ST. JOSEPH/BENTON HARBOR (BUS-MI)	3	418	1978
MI-IA	8 BANGOR (MI) -28 CRESTON (IA)	4	522	2430
MI-IA	8 BANGOR (MI) -49 FT. DODGE(BUS-IA)	5	593	2711
MI-IA	8 BANGOR (MI) -48 FORT MADISON (IA)	7	634	2810
MI-IA	49 FT. DODGE(BUS-IA) -143 ST. JOSEPH/BENTON HARBOR (BUS-MI)	7	771	3592
MI-IA	2 ALBION (MI) -14 BURLINGTON (IA)	7	629	3329
MI-IA	37 DOWAGIAC (MI) -49 FT. DODGE(BUS-IA)	8	870	4413
MI-IA	8 BANGOR (MI) -161 WEBSTER CITY(BUS-IA)	9	1138	5107
MI-IA	112 NILES (MI) -161 WEBSTER CITY(BUS-IA)	10	1013	4971
MI-IA	14 BURLINGTON (IA) -37 DOWAGIAC (MI)	10	849	4296
MI-IA	8 BANGOR (MI) -117 OTTUMWA (IA)	11	1250	5720
MI-IA	8 BANGOR (MI) -14 BURLINGTON (IA)	13	1216	5371
MI-IA	2 ALBION (MI) -48 FORT MADISON (IA)	13	1235	6506
MI-IA	28 CRESTON (IA) -123 PONTIAC (MI)	13	1969	10529
MI-IA	8 BANGOR (MI) -104 MT. PLEASANT (IA)	14	1443	6540
MI-IA	48 FORT MADISON (IA) -143 ST. JOSEPH/BENTON HARBOR (BUS-MI)	14	1279	5789
MI-IA	8 BANGOR (MI) -115 OSCEOLA (IA)	15	1853	8585
MI-IA	4 ANCHORVILLE(BUS-MI) -28 CRESTON (IA)	15	2220	12136
MI-IA	28 CRESTON (IA) -68 JACKSON (MI)	15	1974	10502
MI-IA	143 ST. JOSEPH/BENTON HARBOR (BUS-MI) -161 WEBSTER CITY(BUS-IA)	15	1672	7641
MI-IA	37 DOWAGIAC (MI) -115 OSCEOLA (IA)	18	2058	10544
MI-IA	37 DOWAGIAC (MI) -161 WEBSTER CITY(BUS-IA)	19	1963	9793
MI-IA	9 BATTLE CREEK (MI) -28 CRESTON (IA)	20	2568	13543
MI-IA	106 MUSKEGON(BUS-MI) -115 OSCEOLA (IA)	21	2744	14622
MI-IA	49 FT. DODGE(BUS-IA) -73 KALAMAZOO (MI)	22	2535	12878
MI-IA	115 OSCEOLA (IA) -143 ST. JOSEPH/BENTON HARBOR (BUS-MI)	22	2657	12537
MI-IA	49 FT. DODGE(BUS-IA) -61 HOLLAND (MI)	23	3008	15142
MI-IA	28 CRESTON (IA) -73 KALAMAZOO (MI)	23	2883	14766
MI-IA	89 LUDINGTON(BUS-MI) -111 NEWTON (IA)	24	2739	14222
MI-IA	28 CRESTON (IA) -61 HOLLAND (MI)	26	3659	18567
MI-IA	5 ANN ARBOR (MI) -28 CRESTON (IA)	28	3911	20997
MI-IA	117 OTTUMWA (IA) -143 ST. JOSEPH/BENTON HARBOR (BUS-MI)	29	2978	13905
MI-IA	14 BURLINGTON (IA) -143 ST. JOSEPH/BENTON HARBOR (BUS-MI)	30	2678	12115
MI-IA	104 MT. PLEASANT (IA) -143 ST. JOSEPH/BENTON HARBOR (BUS-MI)	34	3141	14551
MI-IA	48 FORT MADISON (IA) -61 HOLLAND (MI)	35	3679	18447
MI-IA	73 KALAMAZOO (MI) -161 WEBSTER CITY(BUS-IA)	35	3951	19752
MI-IA	48 FORT MADISON (IA) -73 KALAMAZOO (MI)	35	3144	15937
MI-IA	61 HOLLAND (MI) -161 WEBSTER CITY(BUS-IA)	36	4666	23156
MI-IA	9 BATTLE CREEK (MI) -48 FORT MADISON (IA)	38	3413	18029
MI-IA	9 BATTLE CREEK (MI) -161 WEBSTER CITY(BUS-IA)	39	4406	22773
MI-IA	3 AMES(BUS-IA) -8 BANGOR (MI)	39	4663	19158
MI-IA	28 CRESTON (IA) -31 DEARBORN (MI)	39	5649	30258
MI-IA	28 CRESTON (IA) -35 DETROIT (MI)	39	5747	30778
MI-IA	4 ANCHORVILLE(BUS-MI) -14 BURLINGTON (IA)	40	4200	23411
MI-IA	42 EAST LANSING (MI) -111 NEWTON (IA)	40	4327	20585
MI-IA	42 EAST LANSING (MI) -48 FORT MADISON (IA)	43	4398	22636
MI-IA	2 ALBION (MI) -3 AMES(BUS-IA)	45	5161	25548
MI-IA	48 FORT MADISON (IA) -68 JACKSON (MI)	48	4656	24874
MI-IA	68 JACKSON (MI) -115 OSCEOLA (IA)	48	6108	32576
MI-IA	3 AMES(BUS-IA) -112 NILES (MI)	51	5390	23932
MI-IA	9 BATTLE CREEK (MI) -115 OSCEOLA (IA)	52	6157	32554
MI-IA	48 FORT MADISON (IA) -123 PONTIAC (MI)	52	6007	32298
MI-IA	48 FORT MADISON (IA) -133 ROYAL OAK (MI)	53	6042	32543
MI-IA	28 CRESTON (IA) -55 GRAND RAPIDS (MI)	55	7341	37950
MI-IA	111 NEWTON (IA) -112 NILES (MI)	56	4937	22191
MI-IA	5 ANN ARBOR (MI) -48 FORT MADISON (IA)	58	5993	32410
MI-IA	73 KALAMAZOO (MI) -115 OSCEOLA (IA)	58	6934	35548
MI-IA	67 IOWA CITY (IA) -112 NILES (MI)	59	4026	18486
MI-IA	61 HOLLAND (MI) -115 OSCEOLA (IA)	59	8040	40811
MI-IA	61 HOLLAND (MI) -117 OTTUMWA (IA)	59	7100	36078
MI-IA	4 ANCHORVILLE(BUS-MI) -104 MT. PLEASANT (IA)	61	7236	40398
MI-IA	4 ANCHORVILLE(BUS-MI) -48 FORT MADISON (IA)	66	7549	41777

MWRRI
State of Michigan
Station to Station Origin-Destination Data

States	Station Pair	Riders	Revenue	Passenger Miles
MI-IA	8 BANGOR (MI) -18 CEDAR FALLS (BUS-IA)	67	6198	28719
MI-IA	106 MUSKEGON(BUS-MI) -111 NEWTON (IA)	68	7473	36889
MI-IA	68 JACKSON (MI) -117 OTTUMWA (IA)	69	7684	41308
MI-IA	106 MUSKEGON(BUS-MI) -131 ROCK ISLAND (IA)	69	5240	27646
MI-IA	61 HOLLAND (MI) -104 MT. PLEASANT (IA)	70	7704	39174
MI-IA	48 FORT MADISON (IA) -106 MUSKEGON(BUS-MI)	71	7251	38685
MI-IA	73 KALAMAZOO (MI) -104 MT. PLEASANT (IA)	71	6668	34344
MI-IA	4 ANCHORVILLE(BUS-MI) -117 OTTUMWA (IA)	72	9165	50804
MI-IA	34 DES MOINES (IA) -143 ST. JOSEPH/BENTON HARBOR (BUS-MI)	73	7587	31347
MI-IA	68 JACKSON (MI) -104 MT. PLEASANT (IA)	73	7387	39943
MI-IA	8 BANGOR (MI) -34 DES MOINES (IA)	74	8302	33842
MI-IA	14 BURLINGTON (IA) -73 KALAMAZOO (MI)	75	6565	33279
MI-IA	18 CEDAR FALLS (BUS-IA) -40 DURAND (MI)	75	7752	41000
MI-IA	73 KALAMAZOO (MI) -117 OTTUMWA (IA)	76	7809	40137
MI-IA	4 ANCHORVILLE(BUS-MI) -115 OSCEOLA (IA)	76	10985	60276
MI-IA	3 AMES(BUS-IA) -37 DOWAGIAC (MI)	78	8247	37427
MI-IA	14 BURLINGTON (IA) -61 HOLLAND (MI)	79	8210	41161
MI-IA	111 NEWTON (IA) -143 ST. JOSEPH/BENTON HARBOR (BUS-MI)	80	7678	31719
MI-IA	117 OTTUMWA (IA) -123 PONTIAC (MI)	81	10408	56219
MI-IA	9 BATTLE CREEK (MI) -117 OTTUMWA (IA)	82	8525	45402
MI-IA	2 ALBION (MI) -18 CEDAR FALLS (BUS-IA)	84	7502	41436
MI-IA	9 BATTLE CREEK (MI) -104 MT. PLEASANT (IA)	85	8023	42954
MI-IA	5 ANN ARBOR (MI) -115 OSCEOLA (IA)	92	12227	65840
MI-IA	31 DEARBORN (MI) -48 FORT MADISON (IA)	97	10600	57124
MI-IA	42 EAST LANSING (MI) -104 MT. PLEASANT (IA)	98	10420	54356
MI-IA	48 FORT MADISON (IA) -89 LUDINGTON(BUS-MI)	99	10729	59937
MI-IA	18 CEDAR FALLS (BUS-IA) -112 NILES (MI)	100	8213	39997
MI-IA	104 MT. PLEASANT (IA) -123 PONTIAC (MI)	101	12117	65797
MI-IA	3 AMES(BUS-IA) -143 ST. JOSEPH/BENTON HARBOR (BUS-MI)	102	11482	47431
MI-IA	31 DEARBORN (MI) -115 OSCEOLA (IA)	104	14364	77148
MI-IA	14 BURLINGTON (IA) -42 EAST LANSING (MI)	105	10707	55107
MI-IA	35 DETROIT (MI) -48 FORT MADISON (IA)	106	11767	63393
MI-IA	5 ANN ARBOR (MI) -104 MT. PLEASANT (IA)	108	11644	63650
MI-IA	9 BATTLE CREEK (MI) -14 BURLINGTON (IA)	110	9681	51184
MI-IA	14 BURLINGTON (IA) -68 JACKSON (MI)	110	10528	56309
MI-IA	5 ANN ARBOR (MI) -117 OTTUMWA (IA)	111	12969	70447
MI-IA	42 EAST LANSING (MI) -117 OTTUMWA (IA)	117	13503	70237
MI-IA	31 DEARBORN (MI) -104 MT. PLEASANT (IA)	117	13300	72426
MI-IA	67 IOWA CITY (IA) -106 MUSKEGON(BUS-MI)	119	10559	53987
MI-IA	89 LUDINGTON(BUS-MI) -131 ROCK ISLAND (IA)	122	9845	55283
MI-IA	31 DEARBORN (MI) -117 OTTUMWA (IA)	123	15046	81461
MI-IA	34 DES MOINES (IA) -37 DOWAGIAC (MI)	129	12671	57714
MI-IA	35 DETROIT (MI) -115 OSCEOLA (IA)	131	18324	98404
MI-IA	18 CEDAR FALLS (BUS-IA) -37 DOWAGIAC (MI)	133	10293	54999
MI-IA	89 LUDINGTON(BUS-MI) -117 OTTUMWA (IA)	135	16340	91339
MI-IA	48 FORT MADISON (IA) -55 GRAND RAPIDS (MI)	136	13378	68744
MI-IA	42 EAST LANSING (MI) -67 IOWA CITY (IA)	138	12186	59631
MI-IA	34 DES MOINES (IA) -112 NILES (MI)	138	14465	59930
MI-IA	2 ALBION (MI) -34 DES MOINES (IA)	140	15423	73863
MI-IA	67 IOWA CITY (IA) -89 LUDINGTON(BUS-MI)	147	13826	74845
MI-IA	55 GRAND RAPIDS (MI) -115 OSCEOLA (IA)	147	18783	97229
MI-IA	35 DETROIT (MI) -104 MT. PLEASANT (IA)	148	16964	92338
MI-IA	35 DETROIT (MI) -117 OTTUMWA (IA)	149	18540	100351
MI-IA	37 DOWAGIAC (MI) -67 IOWA CITY (IA)	150	10317	48685
MI-IA	55 GRAND RAPIDS (MI) -111 NEWTON (IA)	150	16885	75026
MI-IA	18 CEDAR FALLS (BUS-IA) -81 LAPEER (MI)	151	16684	88371
MI-IA	104 MT. PLEASANT (IA) -106 MUSKEGON(BUS-MI)	156	17294	89932
MI-IA	3 AMES(BUS-IA) -68 JACKSON (MI)	163	18874	94761
MI-IA	3 AMES(BUS-IA) -61 HOLLAND (MI)	171	21265	101283
MI-IA	18 CEDAR FALLS (BUS-IA) -143 ST. JOSEPH/BENTON HARBOR (BUS-MI)	176	15679	70476
MI-IA	89 LUDINGTON(BUS-MI) -104 MT. PLEASANT (IA)	183	20516	115634
MI-IA	5 ANN ARBOR (MI) -14 BURLINGTON (IA)	187	19169	101163
MI-IA	3 AMES(BUS-IA) -9 BATTLE CREEK (MI)	188	20406	100974

MWRRI
State of Michigan
Station to Station Origin-Destination Data

States	Station Pair	Riders	Revenue	Passenger Miles
MI-IA	8 BANGOR (MI) -131 ROCK ISLAND (IA)	190	13774	53534
MI-IA	46 FLINT (MI) -48 FORT MADISON (IA)	191	21238	109077
MI-IA	14 BURLINGTON (IA) -89 LUDINGTON(BUS-MI)	193	20755	115970
MI-IA	67 IOWA CITY (IA) -68 JACKSON (MI)	193	16198	82742
MI-IA	34 DES MOINES (IA) -68 JACKSON (MI)	196	22136	107703
MI-IA	3 AMES(BUS-IA) -73 KALAMAZOO (MI)	197	21264	101433
MI-IA	106 MUSKEGON(BUS-MI) -117 OTTUMWA (IA)	197	23352	122440
MI-IA	14 BURLINGTON (IA) -31 DEARBORN (MI)	205	22363	116679
MI-IA	8 BANGOR (MI) -19 CEDAR RAPIDS(BUS-IA)	222	20356	81325
MI-IA	14 BURLINGTON (IA) -35 DETROIT (MI)	233	25263	136328
MI-IA	14 BURLINGTON (IA) -106 MUSKEGON(BUS-MI)	234	24773	127649
MI-IA	34 DES MOINES (IA) -73 KALAMAZOO (MI)	234	24594	113021
MI-IA	67 IOWA CITY (IA) -143 ST. JOSEPH/BENTON HARBOR (BUS-MI)	255	19258	79321
MI-IA	19 CEDAR RAPIDS(BUS-IA) -112 NILES (MI)	271	20357	92271
MI-IA	19 CEDAR RAPIDS(BUS-IA) -40 DURAND (MI)	272	28301	133235
MI-IA	2 ALBION (MI) -19 CEDAR RAPIDS(BUS-IA)	293	26706	127446
MI-IA	18 CEDAR FALLS (BUS-IA) -68 JACKSON (MI)	303	28025	156819
MI-IA	4 ANCHORVILLE(BUS-MI) -18 CEDAR FALLS (BUS-IA)	306	33485	192776
MI-IA	18 CEDAR FALLS (BUS-IA) -46 FLINT (MI)	319	33842	180916
MI-IA	40 DURAND (MI) -131 ROCK ISLAND (IA)	325	28130	131469
MI-IA	3 AMES(BUS-IA) -55 GRAND RAPIDS (MI)	335	39320	190789
MI-IA	5 ANN ARBOR (MI) -18 CEDAR FALLS (BUS-IA)	343	33738	190586
MI-IA	34 DES MOINES (IA) -61 HOLLAND (MI)	346	41997	193683
MI-IA	9 BATTLE CREEK (MI) -18 CEDAR FALLS (BUS-IA)	352	31207	166075
MI-IA	46 FLINT (MI) -104 MT. PLEASANT (IA)	356	41034	213373
MI-IA	55 GRAND RAPIDS (MI) -104 MT. PLEASANT (IA)	356	37898	190625
MI-IA	3 AMES(BUS-IA) -42 EAST LANSING (MI)	365	43993	214096
MI-IA	46 FLINT (MI) -117 OTTUMWA (IA)	366	45661	236874
MI-IA	2 ALBION (MI) -131 ROCK ISLAND (IA)	371	27358	130256
MI-IA	19 CEDAR RAPIDS(BUS-IA) -81 LAPEER (MI)	378	39605	198528
MI-IA	18 CEDAR FALLS (BUS-IA) -61 HOLLAND (MI)	383	40427	202130
MI-IA	55 GRAND RAPIDS (MI) -117 OTTUMWA (IA)	391	45055	227623
MI-IA	18 CEDAR FALLS (BUS-IA) -73 KALAMAZOO (MI)	395	36196	177865
MI-IA	112 NILES (MI) -131 ROCK ISLAND (IA)	418	23961	107010
MI-IA	5 ANN ARBOR (MI) -34 DES MOINES (IA)	422	50093	247745
MI-IA	14 BURLINGTON (IA) -55 GRAND RAPIDS (MI)	433	44006	218351
MI-IA	9 BATTLE CREEK (MI) -67 IOWA CITY (IA)	443	33855	169744
MI-IA	19 CEDAR RAPIDS(BUS-IA) -37 DOWAGIAC (MI)	443	34035	156497
MI-IA	14 BURLINGTON (IA) -46 FLINT (MI)	465	51429	264162
MI-IA	9 BATTLE CREEK (MI) -34 DES MOINES (IA)	489	51565	246487
MI-IA	18 CEDAR FALLS (BUS-IA) -42 EAST LANSING (MI)	493	47677	256425
MI-IA	34 DES MOINES (IA) -133 ROYAL OAK (MI)	494	63482	314958
MI-IA	34 DES MOINES (IA) -123 PONTIAC (MI)	520	68013	337414
MI-IA	19 CEDAR RAPIDS(BUS-IA) -124 PORT HURON (MI)	520	60210	296638
MI-IA	19 CEDAR RAPIDS(BUS-IA) -143 ST. JOSEPH/BENTON HARBOR (BUS-MI)	528	44005	178891
MI-IA	31 DEARBORN (MI) -34 DES MOINES (IA)	533	66358	328564
MI-IA	5 ANN ARBOR (MI) -67 IOWA CITY (IA)	545	48819	253787
MI-IA	37 DOWAGIAC (MI) -131 ROCK ISLAND (IA)	581	33957	156193
MI-IA	18 CEDAR FALLS (BUS-IA) -31 DEARBORN (MI)	588	61300	344255
MI-IA	81 LAPEER (MI) -131 ROCK ISLAND (IA)	603	58086	265834
MI-IA	18 CEDAR FALLS (BUS-IA) -55 GRAND RAPIDS (MI)	630	64444	317007
MI-IA	18 CEDAR FALLS (BUS-IA) -35 DETROIT (MI)	640	67759	380172
MI-IA	131 ROCK ISLAND (IA) -143 ST. JOSEPH/BENTON HARBOR (BUS-MI)	640	41706	163284
MI-IA	61 HOLLAND (MI) -67 IOWA CITY (IA)	657	60714	288528
MI-IA	34 DES MOINES (IA) -55 GRAND RAPIDS (MI)	673	76675	359895
MI-IA	67 IOWA CITY (IA) -123 PONTIAC (MI)	694	70637	366471
MI-IA	46 FLINT (MI) -67 IOWA CITY (IA)	717	70015	343469
MI-IA	34 DES MOINES (IA) -35 DETROIT (MI)	725	91541	453676
MI-IA	124 PORT HURON (MI) -131 ROCK ISLAND (IA)	770	82151	374035
MI-IA	67 IOWA CITY (IA) -73 KALAMAZOO (MI)	794	60214	286621
MI-IA	31 DEARBORN (MI) -67 IOWA CITY (IA)	807	77075	400042
MI-IA	4 ANCHORVILLE(BUS-MI) -131 ROCK ISLAND (IA)	822	77961	397699
MI-IA	4 ANCHORVILLE(BUS-MI) -19 CEDAR RAPIDS(BUS-IA)	831	85875	471926

MWRRI
State of Michigan
Station to Station Origin-Destination Data

States	Station Pair	Riders	Revenue	Passenger Miles
MI-IA	19 CEDAR RAPIDS(BUS-IA) -46 FLINT (MI)	835	83758	423174
MI-IA	35 DETROIT (MI) -67 IOWA CITY (IA)	1003	97531	506386
MI-IA	19 CEDAR RAPIDS(BUS-IA) -61 HOLLAND (MI)	1014	102073	473335
MI-IA	9 BATTLE CREEK (MI) -19 CEDAR RAPIDS(BUS-IA)	1035	88191	425414
MI-IA	19 CEDAR RAPIDS(BUS-IA) -68 JACKSON (MI)	1068	99814	487216
MI-IA	19 CEDAR RAPIDS(BUS-IA) -73 KALAMAZOO (MI)	1168	100679	454290
MI-IA	5 ANN ARBOR (MI) -19 CEDAR RAPIDS(BUS-IA)	1222	119082	603878
MI-IA	55 GRAND RAPIDS (MI) -67 IOWA CITY (IA)	1235	104911	511388
MI-IA	19 CEDAR RAPIDS(BUS-IA) -133 ROYAL OAK (MI)	1272	129810	691981
MI-IA	19 CEDAR RAPIDS(BUS-IA) -123 PONTIAC (MI)	1301	135891	723169
MI-IA	68 JACKSON (MI) -131 ROCK ISLAND (IA)	1377	104724	512385
MI-IA	9 BATTLE CREEK (MI) -131 ROCK ISLAND (IA)	1414	94433	462253
MI-IA	5 ANN ARBOR (MI) -131 ROCK ISLAND (IA)	1443	120836	591564
MI-IA	73 KALAMAZOO (MI) -131 ROCK ISLAND (IA)	1533	101047	467651
MI-IA	19 CEDAR RAPIDS(BUS-IA) -55 GRAND RAPIDS (MI)	1575	150951	696184
MI-IA	61 HOLLAND (MI) -131 ROCK ISLAND (IA)	1690	140742	647152
MI-IA	131 ROCK ISLAND (IA) -133 ROYAL OAK (MI)	1719	160231	790767
MI-IA	19 CEDAR RAPIDS(BUS-IA) -31 DEARBORN (MI)	1732	170182	907460
MI-IA	123 PONTIAC (MI) -131 ROCK ISLAND (IA)	1740	165448	821087
MI-IA	46 FLINT (MI) -131 ROCK ISLAND (IA)	1750	155331	740330
MI-IA	19 CEDAR RAPIDS(BUS-IA) -35 DETROIT (MI)	1830	182945	975388
MI-IA	19 CEDAR RAPIDS(BUS-IA) -42 EAST LANSING (MI)	1983	196326	910192
MI-IA	31 DEARBORN (MI) -131 ROCK ISLAND (IA)	2320	208310	1020638
MI-IA	35 DETROIT (MI) -131 ROCK ISLAND (IA)	2422	219854	1087510
MI-IA	55 GRAND RAPIDS (MI) -131 ROCK ISLAND (IA)	2694	209328	964480
MI-IA	42 EAST LANSING (MI) -131 ROCK ISLAND (IA)	2945	239744	1104299
MI-IL	8 BANGOR (MI) -118 PADUCAH(BUS-IL)	2	192	814
MI-IL	38 DU QUOIN (IL) -112 NILES (MI)	2	176	744
MI-IL	2 ALBION (MI) -118 PADUCAH(BUS-IL)	2	242	1196
MI-IL	17 CARLINVILLE (IL) -112 NILES (MI)	3	169	821
MI-IL	98 MATTOON (IL) -124 PORT HURON (MI)	3	288	1336
MI-IL	40 DURAND (MI) -97 MARION(BUS-IL)	3	363	1659
MI-IL	81 LAPEER (MI) -97 MARION(BUS-IL)	3	399	1842
MI-IL	118 PADUCAH(BUS-IL) -143 ST. JOSEPH/BENTON HARBOR (BUS-MI)	3	348	1500
MI-IL	97 MARION(BUS-IL) -112 NILES (MI)	3	329	1422
MI-IL	20 CENTRALIA (IL) -112 NILES (MI)	4	328	1395
MI-IL	37 DOWAGIAC (MI) -118 PADUCAH(BUS-IL)	4	426	2016
MI-IL	62 HOMEWOOD (IL) -112 NILES (MI)	4	62	325
MI-IL	2 ALBION (MI) -97 MARION(BUS-IL)	4	477	2229
MI-IL	86 LINCOLN (IL) -112 NILES (MI)	5	244	1150
MI-IL	8 BANGOR (MI) -97 MARION(BUS-IL)	6	680	2687
MI-IL	16 CARBONDALE (IL) -89 LUDINGTON(BUS-MI)	6	742	3673
MI-IL	16 CARBONDALE (IL) -40 DURAND (MI)	7	820	3689
MI-IL	2 ALBION (MI) -16 CARBONDALE (IL)	7	757	3475
MI-IL	2 ALBION (MI) -20 CENTRALIA (IL)	7	666	3110
MI-IL	20 CENTRALIA (IL) -124 PORT HURON (MI)	7	937	4274
MI-IL	20 CENTRALIA (IL) -81 LAPEER (MI)	8	879	4045
MI-IL	16 CARBONDALE (IL) -63 HOWELL(BUS-MI)	8	925	4538
MI-IL	112 NILES (MI) -118 PADUCAH(BUS-IL)	8	810	3764
MI-IL	61 HOLLAND (MI) -118 PADUCAH(BUS-IL)	9	1114	5301
MI-IL	38 DU QUOIN (IL) -73 KALAMAZOO (MI)	10	1015	4463
MI-IL	9 BATTLE CREEK (MI) -38 DU QUOIN (IL)	11	1028	4727
MI-IL	68 JACKSON (MI) -118 PADUCAH(BUS-IL)	11	1255	6293
MI-IL	9 BATTLE CREEK (MI) -118 PADUCAH(BUS-IL)	11	1221	6031
MI-IL	68 JACKSON (MI) -97 MARION(BUS-IL)	11	1258	5979
MI-IL	2 ALBION (MI) -76 KEWANEE (IL)	12	948	5037
MI-IL	38 DU QUOIN (IL) -89 LUDINGTON(BUS-MI)	12	1383	6900
MI-IL	29 DANVILLE(BUS-IL) -112 NILES (MI)	13	708	3340
MI-IL	20 CENTRALIA (IL) -40 DURAND (MI)	13	1438	6549
MI-IL	73 KALAMAZOO (MI) -118 PADUCAH(BUS-IL)	13	1458	6944
MI-IL	97 MARION(BUS-IL) -124 PORT HURON (MI)	14	2093	8859
MI-IL	2 ALBION (MI) -38 DU QUOIN (IL)	14	1428	6594
MI-IL	8 BANGOR (MI) -69 JACKSONVILLE(BUS-IL)	14	1053	4742

MWRRI
State of Michigan
Station to Station Origin-Destination Data

States	Station Pair	Riders	Revenue	Passenger Miles
MI-IL	32 DECATUR(BUS-IL) -112 NILES (MI)	14	771	3715
MI-IL	37 DOWAGIAC (MI) -97 MARION(BUS-IL)	14	1380	6101
MI-IL	46 FLINT (MI) -97 MARION(BUS-IL)	15	1983	8575
MI-IL	42 EAST LANSING (MI) -86 LINCOLN (IL)	15	1117	5635
MI-IL	42 EAST LANSING (MI) -118 PADUCAH(BUS-IL)	16	1943	9442
MI-IL	2 ALBION (MI) -69 JACKSONVILLE(BUS-IL)	16	1175	6575
MI-IL	55 GRAND RAPIDS (MI) -118 PADUCAH(BUS-IL)	16	1903	9219
MI-IL	40 DURAND (MI) -69 JACKSONVILLE(BUS-IL)	16	1415	7506
MI-IL	89 LUDINGTON(BUS-MI) -98 MATTOON (IL)	16	1421	7494
MI-IL	44 EFFINGHAM (IL) -112 NILES (MI)	16	1107	4742
MI-IL	20 CENTRALIA (IL) -31 DEARBORN (MI)	17	1896	8788
MI-IL	38 DU QUOIN (IL) -42 EAST LANSING (MI)	17	1851	8414
MI-IL	97 MARION(BUS-IL) -143 ST. JOSEPH/BENTON HARBOR (BUS-MI)	17	1807	7006
MI-IL	2 ALBION (MI) -86 LINCOLN (IL)	17	1136	5920
MI-IL	41 DWIGHT (IL) -112 NILES (MI)	17	631	2851
MI-IL	8 BANGOR (MI) -51 GALESBURG (IL)	18	1564	6838
MI-IL	112 NILES (MI) -122 PONTIAC (IL)	18	693	3247
MI-IL	16 CARBONDALE (IL) -81 LAPEER (MI)	18	2367	10763
MI-IL	20 CENTRALIA (IL) -55 GRAND RAPIDS (MI)	19	1812	8264
MI-IL	16 CARBONDALE (IL) -112 NILES (MI)	19	1838	7434
MI-IL	16 CARBONDALE (IL) -133 ROYAL OAK (MI)	19	2368	11360
MI-IL	38 DU QUOIN (IL) -106 MUSKEGON(BUS-MI)	19	2096	9903
MI-IL	42 EAST LANSING (MI) -76 KEWANEE (IL)	20	1740	8994
MI-IL	2 ALBION (MI) -44 EFFINGHAM (IL)	21	1681	7997
MI-IL	8 BANGOR (MI) -62 HOMEWOOD (IL)	21	630	2115
MI-IL	32 DECATUR(BUS-IL) -81 LAPEER (MI)	22	1928	9741
MI-IL	8 BANGOR (MI) -29 DANVILLE(BUS-IL)	22	1580	6093
MI-IL	44 EFFINGHAM (IL) -124 PORT HURON (MI)	22	2517	11611
MI-IL	8 BANGOR (MI) -32 DECATUR(BUS-IL)	23	1653	6576
MI-IL	51 GALESBURG (IL) -112 NILES (MI)	23	1699	8406
MI-IL	29 DANVILLE(BUS-IL) -81 LAPEER (MI)	23	2041	10194
MI-IL	2 ALBION (MI) -98 MATTOON (IL)	23	1734	8340
MI-IL	9 BATTLE CREEK (MI) -97 MARION(BUS-IL)	24	2543	11444
MI-IL	16 CARBONDALE (IL) -55 GRAND RAPIDS (MI)	24	2718	11806
MI-IL	124 PORT HURON (MI) -128 RANTOUL (IL)	24	2189	10322
MI-IL	73 KALAMAZOO (MI) -97 MARION(BUS-IL)	25	2647	11361
MI-IL	2 ALBION (MI) -32 DECATUR(BUS-IL)	25	1670	8813
MI-IL	42 EAST LANSING (MI) -90 MACOMB (IL)	25	2509	12918
MI-IL	16 CARBONDALE (IL) -124 PORT HURON (MI)	25	3651	15571
MI-IL	20 CENTRALIA (IL) -89 LUDINGTON(BUS-MI)	25	2657	13454
MI-IL	2 ALBION (MI) -29 DANVILLE(BUS-IL)	25	1703	8863
MI-IL	42 EAST LANSING (MI) -122 PONTIAC (IL)	26	1555	7937
MI-IL	16 CARBONDALE (IL) -106 MUSKEGON(BUS-MI)	26	3021	14191
MI-IL	40 DURAND (MI) -126 PRINCETON (IL)	27	1842	9407
MI-IL	29 DANVILLE(BUS-IL) -124 PORT HURON (MI)	28	3092	13748
MI-IL	2 ALBION (MI) -122 PONTIAC (IL)	30	1561	8301
MI-IL	74 KANKAKEE (IL) -112 NILES (MI)	30	983	4356
MI-IL	37 DOWAGIAC (MI) -69 JACKSONVILLE(BUS-IL)	31	1842	9913
MI-IL	37 DOWAGIAC (MI) -126 PRINCETON (IL)	31	1254	6385
MI-IL	20 CENTRALIA (IL) -35 DETROIT (MI)	31	3386	16513
MI-IL	97 MARION(BUS-IL) -123 PONTIAC (MI)	31	4443	19690
MI-IL	2 ALBION (MI) -127 QUINCY (IL)	32	3327	17441
MI-IL	8 BANGOR (MI) -126 PRINCETON (IL)	32	1824	6997
MI-IL	68 JACKSON (MI) -86 LINCOLN (IL)	32	2161	11497
MI-IL	90 MACOMB (IL) -106 MUSKEGON(BUS-MI)	32	3399	17478
MI-IL	97 MARION(BUS-IL) -133 ROYAL OAK (MI)	32	4565	19966
MI-IL	32 DECATUR(BUS-IL) -124 PORT HURON (MI)	33	3611	16019
MI-IL	42 EAST LANSING (MI) -127 QUINCY (IL)	33	3659	18786
MI-IL	61 HOLLAND (MI) -97 MARION(BUS-IL)	34	4128	18242
MI-IL	112 NILES (MI) -119 PEORIA (BUS-IL)	34	1669	8793
MI-IL	16 CARBONDALE (IL) -123 PONTIAC (MI)	34	4687	20856
MI-IL	16 CARBONDALE (IL) -68 JACKSON (MI)	35	4015	17841
MI-IL	112 NILES (MI) -126 PRINCETON (IL)	35	1486	6868

MWRRI
State of Michigan
Station to Station Origin-Destination Data

States	Station Pair	Riders	Revenue	Passenger Miles
MI-IL	29 DANVILLE(BUS-IL) -40 DURAND (MI)	36	2878	14273
MI-IL	4 ANCHORVILLE(BUS-MI) -16 CARBONDALE (IL)	36	4881	22206
MI-IL	38 DU QUOIN (IL) -55 GRAND RAPIDS (MI)	36	4058	17058
MI-IL	13 BTN-NORMAL (IL) -112 NILES (MI)	36	1736	7808
MI-IL	69 JACKSONVILLE(BUS-IL) -143 ST. JOSEPH/BENTON HARBOR (BUS-MI)	36	2535	11306
MI-IL	86 LINCOLN (IL) -89 LUDINGTON(BUS-MI)	37	2879	16289
MI-IL	54 GLENVIEW (IL) -89 LUDINGTON(BUS-MI)	37	1902	11189
MI-IL	38 DU QUOIN (IL) -123 PONTIAC (MI)	37	4564	22040
MI-IL	42 EAST LANSING (MI) -97 MARION(BUS-IL)	38	4841	20345
MI-IL	20 CENTRALIA (IL) -106 MUSKEGON(BUS-MI)	39	3927	18772
MI-IL	42 EAST LANSING (MI) -51 GALESBURG (IL)	39	3680	18976
MI-IL	20 CENTRALIA (IL) -68 JACKSON (MI)	40	3839	18273
MI-IL	4 ANCHORVILLE(BUS-MI) -97 MARION(BUS-IL)	40	5679	25903
MI-IL	38 DU QUOIN (IL) -46 FLINT (MI)	41	4840	22188
MI-IL	41 DWIGHT (IL) -42 EAST LANSING (MI)	41	2324	11659
MI-IL	112 NILES (MI) -153 UPPER ALTON (IL)	42	3043	14583
MI-IL	76 KEWANEE (IL) -106 MUSKEGON(BUS-MI)	42	3959	19951
MI-IL	55 GRAND RAPIDS (MI) -98 MATTOON (IL)	42	3532	15448
MI-IL	2 ALBION (MI) -90 MACOMB (IL)	42	4478	21094
MI-IL	44 EFFINGHAM (IL) -81 LAPEER (MI)	43	4336	20239
MI-IL	4 ANCHORVILLE(BUS-MI) -38 DU QUOIN (IL)	43	5235	26028
MI-IL	69 JACKSONVILLE(BUS-IL) -124 PORT HURON (MI)	43	4520	23446
MI-IL	20 CENTRALIA (IL) -123 PONTIAC (MI)	43	4942	24145
MI-IL	32 DECATUR(BUS-IL) -40 DURAND (MI)	44	3714	18140
MI-IL	73 KALAMAZOO (MI) -76 KEWANEE (IL)	44	3314	16833
MI-IL	9 BATTLE CREEK (MI) -20 CENTRALIA (IL)	45	3971	18461
MI-IL	69 JACKSONVILLE(BUS-IL) -81 LAPEER (MI)	45	4459	22223
MI-IL	38 DU QUOIN (IL) -68 JACKSON (MI)	45	4766	22416
MI-IL	29 DANVILLE(BUS-IL) -37 DOWAGIAC (MI)	46	2627	12352
MI-IL	89 LUDINGTON(BUS-MI) -122 PONTIAC (IL)	47	3049	17789
MI-IL	5 ANN ARBOR (MI) -38 DU QUOIN (IL)	47	5548	24857
MI-IL	42 EAST LANSING (MI) -100 MENDOTA (IL)	48	2689	14087
MI-IL	17 CARLINVILLE (IL) -42 EAST LANSING (MI)	48	4105	20941
MI-IL	98 MATTOON (IL) -106 MUSKEGON(BUS-MI)	50	4229	20124
MI-IL	68 JACKSON (MI) -76 KEWANEE (IL)	50	4136	22337
MI-IL	89 LUDINGTON(BUS-MI) -90 MACOMB (IL)	50	5402	30200
MI-IL	31 DEARBORN (MI) -38 DU QUOIN (IL)	51	5888	28328
MI-IL	16 CARBONDALE (IL) -46 FLINT (MI)	51	6390	28580
MI-IL	2 ALBION (MI) -17 CARLINVILLE (IL)	51	3971	20823
MI-IL	86 LINCOLN (IL) -123 PONTIAC (MI)	51	4434	23808
MI-IL	9 BATTLE CREEK (MI) -16 CARBONDALE (IL)	52	5397	24226
MI-IL	86 LINCOLN (IL) -133 ROYAL OAK (MI)	52	4368	23509
MI-IL	5 ANN ARBOR (MI) -97 MARION(BUS-IL)	53	6514	29937
MI-IL	31 DEARBORN (MI) -97 MARION(BUS-IL)	53	6985	31558
MI-IL	55 GRAND RAPIDS (MI) -86 LINCOLN (IL)	54	4056	18830
MI-IL	86 LINCOLN (IL) -106 MUSKEGON(BUS-MI)	55	4186	21243
MI-IL	4 ANCHORVILLE(BUS-MI) -122 PONTIAC (IL)	55	3963	22705
MI-IL	32 DECATUR(BUS-IL) -37 DOWAGIAC (MI)	56	3263	15390
MI-IL	76 KEWANEE (IL) -89 LUDINGTON(BUS-MI)	56	5248	29791
MI-IL	35 DETROIT (MI) -38 DU QUOIN (IL)	57	6745	32499
MI-IL	9 BATTLE CREEK (MI) -98 MATTOON (IL)	57	4086	19026
MI-IL	29 DANVILLE(BUS-IL) -143 ST. JOSEPH/BENTON HARBOR (BUS-MI)	57	3601	14457
MI-IL	71 JOLIET (IL) -112 NILES (MI)	58	1609	7381
MI-IL	68 JACKSON (MI) -122 PONTIAC (IL)	58	3177	17311
MI-IL	35 DETROIT (MI) -97 MARION(BUS-IL)	59	7893	35668
MI-IL	51 GALESBURG (IL) -143 ST. JOSEPH/BENTON HARBOR (BUS-MI)	60	4813	21530
MI-IL	21 CHAMPAIGN-URBANA (IL) -112 NILES (MI)	60	3124	12986
MI-IL	76 KEWANEE (IL) -133 ROYAL OAK (MI)	60	5888	32037
MI-IL	2 ALBION (MI) -126 PRINCETON (IL)	60	3213	17518
MI-IL	17 CARLINVILLE (IL) -73 KALAMAZOO (MI)	61	4449	22231
MI-IL	9 BATTLE CREEK (MI) -86 LINCOLN (IL)	62	3976	19753
MI-IL	106 MUSKEGON(BUS-MI) -127 QUINCY (IL)	62	7251	37293
MI-IL	9 BATTLE CREEK (MI) -76 KEWANEE (IL)	62	4907	25041

MWRRI
State of Michigan
Station to Station Origin-Destination Data

States	Station Pair	Riders	Revenue	Passenger Miles
MI-IL	42 EAST LANSING (MI) -120 PLANO (IL)	63	3108	16369
MI-IL	8 BANGOR (MI) -119 PEORIA (BUS-IL)	65	4395	18528
MI-IL	2 ALBION (MI) -51 GALESBURG (IL)	67	6375	30486
MI-IL	55 GRAND RAPIDS (MI) -76 KEWANEE (IL)	67	6142	28984
MI-IL	32 DECATUR(BUS-IL) -143 ST. JOSEPH/BENTON HARBOR (BUS-MI)	67	4287	17681
MI-IL	73 KALAMAZOO (MI) -86 LINCOLN (IL)	69	4436	20322
MI-IL	89 LUDINGTON(BUS-MI) -127 QUINCY (IL)	69	8174	45251
MI-IL	55 GRAND RAPIDS (MI) -90 MACOMB (IL)	69	7296	34834
MI-IL	55 GRAND RAPIDS (MI) -97 MARION(BUS-IL)	70	7823	35831
MI-IL	44 EFFINGHAM (IL) -89 LUDINGTON(BUS-MI)	70	6531	33930
MI-IL	73 KALAMAZOO (MI) -98 MATTOON (IL)	71	4876	22019
MI-IL	2 ALBION (MI) -119 PEORIA (BUS-IL)	72	4469	25347
MI-IL	20 CENTRALIA (IL) -73 KALAMAZOO (MI)	72	6865	28019
MI-IL	2 ALBION (MI) -21 CHAMPAIGN-URBANA (IL)	72	4556	22419
MI-IL	4 ANCHORVILLE(BUS-MI) -69 JACKSONVILLE(BUS-IL)	73	6753	39567
MI-IL	16 CARBONDALE (IL) -35 DETROIT (MI)	74	9582	43824
MI-IL	61 HOLLAND (MI) -69 JACKSONVILLE(BUS-IL)	75	6524	33082
MI-IL	5 ANN ARBOR (MI) -20 CENTRALIA (IL)	75	8526	37411
MI-IL	17 CARLINVILLE (IL) -106 MUSKEGON(BUS-MI)	76	6697	34545
MI-IL	4 ANCHORVILLE(BUS-MI) -86 LINCOLN (IL)	76	7065	35905
MI-IL	40 DURAND (MI) -62 HOMEWOOD (IL)	77	3206	17177
MI-IL	16 CARBONDALE (IL) -73 KALAMAZOO (MI)	78	8157	34962
MI-IL	4 ANCHORVILLE(BUS-MI) -44 EFFINGHAM (IL)	78	7856	40541
MI-IL	112 NILES (MI) -139 SPRINGFIELD (IL)	79	4831	21864
MI-IL	68 JACKSON (MI) -90 MACOMB (IL)	80	7712	41222
MI-IL	126 PRINCETON (IL) -143 ST. JOSEPH/BENTON HARBOR (BUS-MI)	81	3963	15741
MI-IL	4 ANCHORVILLE(BUS-MI) -98 MATTOON (IL)	81	7631	39917
MI-IL	42 EAST LANSING (MI) -128 RANTOUL (IL)	82	5906	26335
MI-IL	16 CARBONDALE (IL) -31 DEARBORN (MI)	82	10515	47568
MI-IL	44 EFFINGHAM (IL) -55 GRAND RAPIDS (MI)	83	7272	32328
MI-IL	126 PRINCETON (IL) -133 ROYAL OAK (MI)	85	6094	34086
MI-IL	4 ANCHORVILLE(BUS-MI) -76 KEWANEE (IL)	86	9630	48001
MI-IL	2 ALBION (MI) -62 HOMEWOOD (IL)	86	2370	14595
MI-IL	55 GRAND RAPIDS (MI) -100 MENDOTA (IL)	89	4687	24506
MI-IL	41 DWIGHT (IL) -55 GRAND RAPIDS (MI)	89	4749	23715
MI-IL	73 KALAMAZOO (MI) -122 PONTIAC (IL)	89	4190	20713
MI-IL	2 ALBION (MI) -13 BTN-NORMAL (IL)	91	5437	28229
MI-IL	9 BATTLE CREEK (MI) -122 PONTIAC (IL)	91	4342	23230
MI-IL	32 DECATUR(BUS-IL) -46 FLINT (MI)	92	7943	39397
MI-IL	9 BATTLE CREEK (MI) -17 CARLINVILLE (IL)	92	6755	35528
MI-IL	71 JOLIET (IL) -143 ST. JOSEPH/BENTON HARBOR (BUS-MI)	92	3267	11699
MI-IL	32 DECATUR(BUS-IL) -73 KALAMAZOO (MI)	93	6012	29168
MI-IL	100 MENDOTA (IL) -106 MUSKEGON(BUS-MI)	94	5782	29494
MI-IL	29 DANVILLE(BUS-IL) -73 KALAMAZOO (MI)	94	5975	28294
MI-IL	8 BANGOR (MI) -54 GLENVIEW (IL)	95	3713	12639
MI-IL	69 JACKSONVILLE(BUS-IL) -112 NILES (MI)	95	5790	29748
MI-IL	17 CARLINVILLE (IL) -89 LUDINGTON(BUS-MI)	95	8707	48973
MI-IL	44 EFFINGHAM (IL) -68 JACKSON (MI)	97	8108	39413
MI-IL	5 ANN ARBOR (MI) -16 CARBONDALE (IL)	98	11754	53983
MI-IL	29 DANVILLE(BUS-IL) -123 PONTIAC (MI)	98	8569	45954
MI-IL	29 DANVILLE(BUS-IL) -133 ROYAL OAK (MI)	99	8414	45223
MI-IL	29 DANVILLE(BUS-IL) -46 FLINT (MI)	99	8580	41585
MI-IL	4 ANCHORVILLE(BUS-MI) -90 MACOMB (IL)	99	12217	62403
MI-IL	13 BTN-NORMAL (IL) -42 EAST LANSING (MI)	99	7150	33112
MI-IL	2 ALBION (MI) -41 DWIGHT (IL)	100	4933	25797
MI-IL	9 BATTLE CREEK (MI) -29 DANVILLE(BUS-IL)	100	6357	32441
MI-IL	29 DANVILLE(BUS-IL) -68 JACKSON (MI)	101	7330	37335
MI-IL	106 MUSKEGON(BUS-MI) -122 PONTIAC (IL)	102	6228	33160
MI-IL	68 JACKSON (MI) -127 QUINCY (IL)	102	11049	58679
MI-IL	90 MACOMB (IL) -133 ROYAL OAK (MI)	103	11558	62278
MI-IL	51 GALESBURG (IL) -89 LUDINGTON(BUS-MI)	104	10683	58112
MI-IL	21 CHAMPAIGN-URBANA (IL) -63 HOWELL(BUS-MI)	104	8460	42002
MI-IL	32 DECATUR(BUS-IL) -68 JACKSON (MI)	105	7781	39968

MWRRI
State of Michigan
Station to Station Origin-Destination Data

States	Station Pair	Riders	Revenue	Passenger Miles
MI-IL	9 BATTLE CREEK (MI) -69 JACKSONVILLE(BUS-IL)	106	7420	40532
MI-IL	5 ANN ARBOR (MI) -86 LINCOLN (IL)	107	8457	42750
MI-IL	16 CARBONDALE (IL) -42 EAST LANSING (MI)	107	12703	55126
MI-IL	31 DEARBORN (MI) -86 LINCOLN (IL)	107	9410	46068
MI-IL	62 HOMEWOOD (IL) -81 LAPEER (MI)	107	5303	27734
MI-IL	106 MUSKEGON(BUS-MI) -126 PRINCETON (IL)	107	6899	36187
MI-IL	9 BATTLE CREEK (MI) -32 DECATUR(BUS-IL)	108	6892	35943
MI-IL	55 GRAND RAPIDS (MI) -122 PONTIAC (IL)	108	6498	30796
MI-IL	42 EAST LANSING (MI) -139 SPRINGFIELD (IL)	109	9384	42891
MI-IL	5 ANN ARBOR (MI) -29 DANVILLE(BUS-IL)	109	8756	44288
MI-IL	4 ANCHORVILLE(BUS-MI) -17 CARLINVILLE (IL)	109	10635	59136
MI-IL	89 LUDINGTON(BUS-MI) -126 PRINCETON (IL)	111	7345	43606
MI-IL	5 ANN ARBOR (MI) -98 MATTOON (IL)	111	9784	46342
MI-IL	17 CARLINVILLE (IL) -55 GRAND RAPIDS (MI)	113	10066	47243
MI-IL	76 KEWANEE (IL) -123 PONTIAC (MI)	113	13109	62036
MI-IL	2 ALBION (MI) -139 SPRINGFIELD (IL)	115	9156	42812
MI-IL	54 GLENVIEW (IL) -112 NILES (MI)	116	2722	12405
MI-IL	21 CHAMPAIGN-URBANA (IL) -40 DURAND (MI)	116	9516	42569
MI-IL	29 DANVILLE(BUS-IL) -61 HOLLAND (MI)	119	9630	45071
MI-IL	32 DECATUR(BUS-IL) -133 ROYAL OAK (MI)	120	10341	56160
MI-IL	44 EFFINGHAM (IL) -106 MUSKEGON(BUS-MI)	121	10966	52288
MI-IL	4 ANCHORVILLE(BUS-MI) -126 PRINCETON (IL)	122	10251	51532
MI-IL	62 HOMEWOOD (IL) -143 ST. JOSEPH/BENTON HARBOR (BUS-MI)	122	2659	8923
MI-IL	55 GRAND RAPIDS (MI) -69 JACKSONVILLE(BUS-IL)	122	9895	50703
MI-IL	31 DEARBORN (MI) -98 MATTOON (IL)	123	11148	54772
MI-IL	68 JACKSON (MI) -69 JACKSONVILLE(BUS-IL)	123	9843	52668
MI-IL	46 FLINT (MI) -90 MACOMB (IL)	123	14258	70026
MI-IL	32 DECATUR(BUS-IL) -123 PONTIAC (MI)	124	10971	59435
MI-IL	20 CENTRALIA (IL) -42 EAST LANSING (MI)	125	12912	57397
MI-IL	46 FLINT (MI) -69 JACKSONVILLE(BUS-IL)	125	11629	59948
MI-IL	73 KALAMAZOO (MI) -127 QUINCY (IL)	126	13195	63776
MI-IL	5 ANN ARBOR (MI) -32 DECATUR(BUS-IL)	126	10301	52711
MI-IL	51 GALESBURG (IL) -106 MUSKEGON(BUS-MI)	128	12180	64266
MI-IL	55 GRAND RAPIDS (MI) -153 UPPER ALTON (IL)	129	11577	58151
MI-IL	5 ANN ARBOR (MI) -122 PONTIAC (IL)	130	8506	43722
MI-IL	61 HOLLAND (MI) -62 HOMEWOOD (IL)	130	5309	17667
MI-IL	35 DETROIT (MI) -86 LINCOLN (IL)	130	11518	57378
MI-IL	40 DURAND (MI) -119 PEORIA (BUS-IL)	131	10540	53502
MI-IL	73 KALAMAZOO (MI) -90 MACOMB (IL)	131	12035	59215
MI-IL	32 DECATUR(BUS-IL) -61 HOLLAND (MI)	132	10790	51657
MI-IL	46 FLINT (MI) -76 KEWANEE (IL)	133	13270	66338
MI-IL	89 LUDINGTON(BUS-MI) -100 MENDOTA (IL)	134	8784	49644
MI-IL	31 DEARBORN (MI) -122 PONTIAC (IL)	134	10132	49193
MI-IL	35 DETROIT (MI) -122 PONTIAC (IL)	135	9198	50596
MI-IL	42 EAST LANSING (MI) -153 UPPER ALTON (IL)	136	12604	63474
MI-IL	5 ANN ARBOR (MI) -69 JACKSONVILLE(BUS-IL)	138	11925	64190
MI-IL	17 CARLINVILLE (IL) -133 ROYAL OAK (MI)	138	13282	71551
MI-IL	69 JACKSONVILLE(BUS-IL) -123 PONTIAC (MI)	138	12905	73048
MI-IL	69 JACKSONVILLE(BUS-IL) -133 ROYAL OAK (MI)	139	12616	71653
MI-IL	17 CARLINVILLE (IL) -123 PONTIAC (MI)	139	13716	73738
MI-IL	21 CHAMPAIGN-URBANA (IL) -89 LUDINGTON(BUS-MI)	139	11317	57836
MI-IL	89 LUDINGTON(BUS-MI) -139 SPRINGFIELD (IL)	142	12379	67284
MI-IL	69 JACKSONVILLE(BUS-IL) -73 KALAMAZOO (MI)	143	10170	51484
MI-IL	42 EAST LANSING (MI) -69 JACKSONVILLE(BUS-IL)	143	12147	61752
MI-IL	46 FLINT (MI) -86 LINCOLN (IL)	143	12095	59332
MI-IL	41 DWIGHT (IL) -106 MUSKEGON(BUS-MI)	144	8206	43955
MI-IL	44 EFFINGHAM (IL) -123 PONTIAC (MI)	144	14575	72659
MI-IL	9 BATTLE CREEK (MI) -44 EFFINGHAM (IL)	144	10928	51820
MI-IL	31 DEARBORN (MI) -44 EFFINGHAM (IL)	144	14914	68271
MI-IL	89 LUDINGTON(BUS-MI) -128 RANTOUL (IL)	145	11119	58068
MI-IL	127 QUINCY (IL) -133 ROYAL OAK (MI)	145	17956	96144
MI-IL	31 DEARBORN (MI) -32 DECATUR(BUS-IL)	146	12974	65075
MI-IL	20 CENTRALIA (IL) -46 FLINT (MI)	146	16102	74450

MWRRI
State of Michigan
Station to Station Origin-Destination Data

States	Station Pair	Riders	Revenue	Passenger Miles
MI-IL	123 PONTIAC (MI) -127 QUINCY (IL)	147	18576	99315
MI-IL	37 DOWAGIAC (MI) -119 PEORIA (BUS-IL)	148	7875	40180
MI-IL	21 CHAMPAIGN-URBANA (IL) -124 PORT HURON (MI)	149	15416	66559
MI-IL	35 DETROIT (MI) -98 MATTOON (IL)	149	13764	67886
MI-IL	17 CARLINVILLE (IL) -68 JACKSON (MI)	155	12541	66903
MI-IL	2 ALBION (MI) -100 MENDOTA (IL)	157	7650	41964
MI-IL	29 DANVILLE(BUS-IL) -31 DEARBORN (MI)	157	13324	68799
MI-IL	4 ANCHORVILLE(BUS-MI) -29 DANVILLE(BUS-IL)	158	14642	76032
MI-IL	106 MUSKEGON(BUS-MI) -120 PLANO (IL)	160	8269	45378
MI-IL	61 HOLLAND (MI) -126 PRINCETON (IL)	160	10794	51607
MI-IL	37 DOWAGIAC (MI) -54 GLENVIEW (IL)	162	3960	19475
MI-IL	2 ALBION (MI) -120 PLANO (IL)	164	7018	38974
MI-IL	42 EAST LANSING (MI) -98 MATTOON (IL)	166	13466	63258
MI-IL	89 LUDINGTON(BUS-MI) -120 PLANO (IL)	166	9269	56590
MI-IL	68 JACKSON (MI) -126 PRINCETON (IL)	168	9353	52152
MI-IL	5 ANN ARBOR (MI) -76 KEWANEE (IL)	170	16718	82411
MI-IL	5 ANN ARBOR (MI) -44 EFFINGHAM (IL)	170	15894	75287
MI-IL	90 MACOMB (IL) -123 PONTIAC (MI)	171	22207	105669
MI-IL	31 DEARBORN (MI) -76 KEWANEE (IL)	171	17420	88075
MI-IL	106 MUSKEGON(BUS-MI) -128 RANTOUL (IL)	172	12122	59416
MI-IL	13 BTN-NORMAL (IL) -106 MUSKEGON(BUS-MI)	176	12989	62869
MI-IL	54 GLENVIEW (IL) -143 ST. JOSEPH/BENTON HARBOR (BUS-MI)	179	6183	18928
MI-IL	4 ANCHORVILLE(BUS-MI) -127 QUINCY (IL)	179	23543	122967
MI-IL	5 ANN ARBOR (MI) -17 CARLINVILLE (IL)	180	16690	84347
MI-IL	73 KALAMAZOO (MI) -128 RANTOUL (IL)	181	9870	45495
MI-IL	4 ANCHORVILLE(BUS-MI) -51 GALESBURG (IL)	182	20399	107212
MI-IL	5 ANN ARBOR (MI) -128 RANTOUL (IL)	183	12550	65431
MI-IL	2 ALBION (MI) -74 KANKAKEE (IL)	184	8457	44174
MI-IL	2 ALBION (MI) -153 UPPER ALTON (IL)	187	16019	82661
MI-IL	4 ANCHORVILLE(BUS-MI) -32 DECATUR(BUS-IL)	188	17496	92425
MI-IL	89 LUDINGTON(BUS-MI) -153 UPPER ALTON (IL)	190	18829	103985
MI-IL	35 DETROIT (MI) -76 KEWANEE (IL)	193	20061	100920
MI-IL	44 EFFINGHAM (IL) -73 KALAMAZOO (MI)	193	14961	65129
MI-IL	13 BTN-NORMAL (IL) -89 LUDINGTON(BUS-MI)	193	14995	79674
MI-IL	21 CHAMPAIGN-URBANA (IL) -81 LAPEER (MI)	195	17990	78417
MI-IL	46 FLINT (MI) -98 MATTOON (IL)	198	18265	84772
MI-IL	41 DWIGHT (IL) -73 KALAMAZOO (MI)	199	8794	42407
MI-IL	35 DETROIT (MI) -69 JACKSONVILLE(BUS-IL)	200	17726	100837
MI-IL	119 PEORIA (BUS-IL) -143 ST. JOSEPH/BENTON HARBOR (BUS-MI)	201	11790	51881
MI-IL	32 DECATUR(BUS-IL) -35 DETROIT (MI)	204	18109	92897
MI-IL	106 MUSKEGON(BUS-MI) -153 UPPER ALTON (IL)	204	19708	100015
MI-IL	51 GALESBURG (IL) -133 ROYAL OAK (MI)	205	21389	115803
MI-IL	51 GALESBURG (IL) -61 HOLLAND (MI)	205	19998	100224
MI-IL	42 EAST LANSING (MI) -126 PRINCETON (IL)	207	12435	65003
MI-IL	21 CHAMPAIGN-URBANA (IL) -106 MUSKEGON(BUS-MI)	207	15286	74366
MI-IL	74 KANKAKEE (IL) -124 PORT HURON (MI)	208	16148	77892
MI-IL	55 GRAND RAPIDS (MI) -127 QUINCY (IL)	211	24228	117952
MI-IL	9 BATTLE CREEK (MI) -120 PLANO (IL)	212	8037	45205
MI-IL	29 DANVILLE(BUS-IL) -35 DETROIT (MI)	214	18340	95423
MI-IL	9 BATTLE CREEK (MI) -90 MACOMB (IL)	214	20158	101435
MI-IL	17 CARLINVILLE (IL) -46 FLINT (MI)	224	21212	108028
MI-IL	81 LAPEER (MI) -119 PEORIA (BUS-IL)	225	20499	99913
MI-IL	9 BATTLE CREEK (MI) -126 PRINCETON (IL)	232	11468	61750
MI-IL	74 KANKAKEE (IL) -81 LAPEER (MI)	233	15526	76726
MI-IL	31 DEARBORN (MI) -128 RANTOUL (IL)	234	17437	90706
MI-IL	40 DURAND (MI) -54 GLENVIEW (IL)	236	12032	60500
MI-IL	106 MUSKEGON(BUS-MI) -139 SPRINGFIELD (IL)	237	19858	99111
MI-IL	41 DWIGHT (IL) -89 LUDINGTON(BUS-MI)	246	15355	88879
MI-IL	35 DETROIT (MI) -44 EFFINGHAM (IL)	246	25120	118803
MI-IL	119 PEORIA (BUS-IL) -124 PORT HURON (MI)	247	25194	120928
MI-IL	31 DEARBORN (MI) -69 JACKSONVILLE(BUS-IL)	250	23017	123766
MI-IL	55 GRAND RAPIDS (MI) -128 RANTOUL (IL)	252	17795	76846
MI-IL	4 ANCHORVILLE(BUS-MI) -21 CHAMPAIGN-URBANA (IL)	254	21044	113027

MWRRI
State of Michigan
Station to Station Origin-Destination Data

States	Station Pair	Riders	Revenue	Passenger Miles
MI-IL	46 FLINT (MI) -122 PONTIAC (IL)	256	18390	89668
MI-IL	9 BATTLE CREEK (MI) -127 QUINCY (IL)	258	26971	136432
MI-IL	17 CARLINVILLE (IL) -35 DETROIT (MI)	262	24684	133025
MI-IL	4 ANCHORVILLE(BUS-MI) -62 HOMEWOOD (IL)	265	13194	80031
MI-IL	55 GRAND RAPIDS (MI) -139 SPRINGFIELD (IL)	269	21927	101835
MI-IL	17 CARLINVILLE (IL) -31 DEARBORN (MI)	270	26124	134801
MI-IL	73 KALAMAZOO (MI) -120 PLANO (IL)	275	10269	52556
MI-IL	68 JACKSON (MI) -139 SPRINGFIELD (IL)	280	20968	109719
MI-IL	51 GALESBURG (IL) -68 JACKSON (MI)	282	27210	134925
MI-IL	73 KALAMAZOO (MI) -119 PEORIA (BUS-IL)	283	17072	87040
MI-IL	29 DANVILLE(BUS-IL) -42 EAST LANSING (MI)	283	21787	105286
MI-IL	62 HOMEWOOD (IL) -123 PONTIAC (MI)	286	14077	83069
MI-IL	123 PONTIAC (MI) -126 PRINCETON (IL)	290	23843	119108
MI-IL	32 DECATUR(BUS-IL) -42 EAST LANSING (MI)	290	22888	110728
MI-IL	21 CHAMPAIGN-URBANA (IL) -55 GRAND RAPIDS (MI)	294	21633	93717
MI-IL	13 BTN-NORMAL (IL) -73 KALAMAZOO (MI)	298	18060	78608
MI-IL	8 BANGOR (MI) -107 NAPERVILLE (IL)	303	13297	43894
MI-IL	9 BATTLE CREEK (MI) -41 DWIGHT (IL)	305	13651	71738
MI-IL	51 GALESBURG (IL) -123 PONTIAC (MI)	306	35735	177023
MI-IL	62 HOMEWOOD (IL) -68 JACKSON (MI)	310	9435	58828
MI-IL	29 DANVILLE(BUS-IL) -55 GRAND RAPIDS (MI)	313	23168	111092
MI-IL	73 KALAMAZOO (MI) -126 PRINCETON (IL)	319	16458	77842
MI-IL	31 DEARBORN (MI) -62 HOMEWOOD (IL)	326	14222	84130
MI-IL	32 DECATUR(BUS-IL) -55 GRAND RAPIDS (MI)	329	24699	119929
MI-IL	55 GRAND RAPIDS (MI) -120 PLANO (IL)	331	16766	80689
MI-IL	4 ANCHORVILLE(BUS-MI) -139 SPRINGFIELD (IL)	333	34134	167879
MI-IL	73 KALAMAZOO (MI) -100 MENDOTA (IL)	340	17070	75443
MI-IL	107 NAPERVILLE (IL) -112 NILES (MI)	340	9008	40513
MI-IL	9 BATTLE CREEK (MI) -51 GALESBURG (IL)	345	29185	149250
MI-IL	123 PONTIAC (MI) -139 SPRINGFIELD (IL)	347	32270	170908
MI-IL	54 GLENVIEW (IL) -106 MUSKEGON(BUS-MI)	353	16689	87879
MI-IL	13 BTN-NORMAL (IL) -55 GRAND RAPIDS (MI)	363	25229	114988
MI-IL	68 JACKSON (MI) -119 PEORIA (BUS-IL)	367	26222	137490
MI-IL	51 GALESBURG (IL) -73 KALAMAZOO (MI)	367	30676	150963
MI-IL	21 CHAMPAIGN-URBANA (IL) -68 JACKSON (MI)	371	26857	123418
MI-IL	9 BATTLE CREEK (MI) -100 MENDOTA (IL)	372	18995	90700
MI-IL	9 BATTLE CREEK (MI) -119 PEORIA (BUS-IL)	376	23253	124237
MI-IL	31 DEARBORN (MI) -90 MACOMB (IL)	377	43342	220987
MI-IL	46 FLINT (MI) -127 QUINCY (IL)	379	46159	236596
MI-IL	4 ANCHORVILLE(BUS-MI) -41 DWIGHT (IL)	386	26619	151266
MI-IL	35 DETROIT (MI) -90 MACOMB (IL)	391	46197	232923
MI-IL	74 KANKAKEE (IL) -106 MUSKEGON(BUS-MI)	397	22072	113874
MI-IL	4 ANCHORVILLE(BUS-MI) -120 PLANO (IL)	401	24903	148301
MI-IL	41 DWIGHT (IL) -123 PONTIAC (MI)	410	28714	155646
MI-IL	21 CHAMPAIGN-URBANA (IL) -123 PONTIAC (MI)	411	34549	178147
MI-IL	42 EAST LANSING (MI) -44 EFFINGHAM (IL)	417	37330	170127
MI-IL	61 HOLLAND (MI) -119 PEORIA (BUS-IL)	418	32379	161344
MI-IL	5 ANN ARBOR (MI) -119 PEORIA (BUS-IL)	428	33328	176612
MI-IL	21 CHAMPAIGN-URBANA (IL) -133 ROYAL OAK (MI)	428	34886	180107
MI-IL	31 DEARBORN (MI) -127 QUINCY (IL)	430	54654	276180
MI-IL	35 DETROIT (MI) -127 QUINCY (IL)	432	55204	281546
MI-IL	41 DWIGHT (IL) -68 JACKSON (MI)	433	22568	121240
MI-IL	2 ALBION (MI) -71 JOLIET (IL)	445	18319	99260
MI-IL	31 DEARBORN (MI) -51 GALESBURG (IL)	450	48577	245435
MI-IL	46 FLINT (MI) -51 GALESBURG (IL)	450	47865	238011
MI-IL	46 FLINT (MI) -126 PRINCETON (IL)	451	32769	163392
MI-IL	119 PEORIA (BUS-IL) -133 ROYAL OAK (MI)	453	40034	209690
MI-IL	55 GRAND RAPIDS (MI) -126 PRINCETON (IL)	457	26824	135815
MI-IL	119 PEORIA (BUS-IL) -123 PONTIAC (MI)	458	41280	217427
MI-IL	2 ALBION (MI) -54 GLENVIEW (IL)	476	17467	96072
MI-IL	31 DEARBORN (MI) -119 PEORIA (BUS-IL)	480	41407	212450
MI-IL	5 ANN ARBOR (MI) -127 QUINCY (IL)	480	57443	293503
MI-IL	44 EFFINGHAM (IL) -46 FLINT (MI)	482	47902	220016

MWRRI
State of Michigan
Station to Station Origin-Destination Data

States	Station Pair	Riders	Revenue	Passenger Miles
MI-IL	5 ANN ARBOR (MI) -41 DWIGHT (IL)	489	30581	155571
MI-IL	40 DURAND (MI) -107 NAPERVILLE (IL)	489	27778	131120
MI-IL	5 ANN ARBOR (MI) -90 MACOMB (IL)	498	53960	277133
MI-IL	31 DEARBORN (MI) -126 PRINCETON (IL)	499	37366	189297
MI-IL	4 ANCHORVILLE(BUS-MI) -13 BTN-NORMAL (IL)	510	42882	225969
MI-IL	9 BATTLE CREEK (MI) -21 CHAMPAIGN-URBANA (IL)	517	32315	148822
MI-IL	42 EAST LANSING (MI) -71 JOLIET (IL)	519	27619	128263
MI-IL	55 GRAND RAPIDS (MI) -74 KANKAKEE (IL)	522	28741	129045
MI-IL	37 DOWAGIAC (MI) -107 NAPERVILLE (IL)	528	15009	69678
MI-IL	4 ANCHORVILLE(BUS-MI) -119 PEORIA (BUS-IL)	534	47945	259951
MI-IL	74 KANKAKEE (IL) -89 LUDINGTON(BUS-MI)	537	33287	184309
MI-IL	35 DETROIT (MI) -62 HOMEWOOD (IL)	538	24034	143672
MI-IL	13 BTN-NORMAL (IL) -133 ROYAL OAK (MI)	540	42048	226308
MI-IL	68 JACKSON (MI) -100 MENDOTA (IL)	546	28072	157693
MI-IL	100 MENDOTA (IL) -133 ROYAL OAK (MI)	546	36591	205887
MI-IL	35 DETROIT (MI) -51 GALESBURG (IL)	549	59090	304528
MI-IL	5 ANN ARBOR (MI) -126 PRINCETON (IL)	554	37513	193372
MI-IL	41 DWIGHT (IL) -46 FLINT (MI)	557	36719	184224
MI-IL	5 ANN ARBOR (MI) -51 GALESBURG (IL)	558	55769	288059
MI-IL	120 PLANO (IL) -123 PONTIAC (MI)	563	35596	201469
MI-IL	9 BATTLE CREEK (MI) -13 BTN-NORMAL (IL)	566	34964	161968
MI-IL	21 CHAMPAIGN-URBANA (IL) -73 KALAMAZOO (MI)	567	34327	150913
MI-IL	5 ANN ARBOR (MI) -21 CHAMPAIGN-URBANA (IL)	577	44633	213931
MI-IL	46 FLINT (MI) -128 RANTOUL (IL)	580	45617	214587
MI-IL	4 ANCHORVILLE(BUS-MI) -100 MENDOTA (IL)	582	42819	233353
MI-IL	51 GALESBURG (IL) -55 GRAND RAPIDS (MI)	583	53576	270687
MI-IL	35 DETROIT (MI) -126 PRINCETON (IL)	586	45881	227532
MI-IL	73 KALAMAZOO (MI) -74 KANKAKEE (IL)	591	23987	114644
MI-IL	13 BTN-NORMAL (IL) -68 JACKSON (MI)	594	42908	196628
MI-IL	9 BATTLE CREEK (MI) -62 HOMEWOOD (IL)	603	19579	109158
MI-IL	31 DEARBORN (MI) -41 DWIGHT (IL)	618	39469	214966
MI-IL	35 DETROIT (MI) -41 DWIGHT (IL)	625	40970	222977
MI-IL	9 BATTLE CREEK (MI) -139 SPRINGFIELD (IL)	626	44705	217118
MI-IL	9 BATTLE CREEK (MI) -74 KANKAKEE (IL)	632	26017	136598
MI-IL	4 ANCHORVILLE(BUS-MI) -153 UPPER ALTON (IL)	633	70373	364630
MI-IL	35 DETROIT (MI) -119 PEORIA (BUS-IL)	641	55028	289867
MI-IL	21 CHAMPAIGN-URBANA (IL) -31 DEARBORN (MI)	647	54899	259353
MI-IL	133 ROYAL OAK (MI) -139 SPRINGFIELD (IL)	648	64663	311064
MI-IL	73 KALAMAZOO (MI) -153 UPPER ALTON (IL)	650	56529	258100
MI-IL	73 KALAMAZOO (MI) -139 SPRINGFIELD (IL)	652	47050	211922
MI-IL	46 FLINT (MI) -119 PEORIA (BUS-IL)	679	57714	289149
MI-IL	13 BTN-NORMAL (IL) -46 FLINT (MI)	693	58698	264853
MI-IL	54 GLENVIEW (IL) -81 LAPEER (MI)	714	41077	208402
MI-IL	68 JACKSON (MI) -153 UPPER ALTON (IL)	724	66078	335744
MI-IL	4 ANCHORVILLE(BUS-MI) -74 KANKAKEE (IL)	744	48669	277569
MI-IL	133 ROYAL OAK (MI) -153 UPPER ALTON (IL)	745	77509	411399
MI-IL	9 BATTLE CREEK (MI) -153 UPPER ALTON (IL)	760	63664	318363
MI-IL	31 DEARBORN (MI) -139 SPRINGFIELD (IL)	768	75023	353433
MI-IL	5 ANN ARBOR (MI) -120 PLANO (IL)	774	43623	229074
MI-IL	107 NAPERVILLE (IL) -143 ST. JOSEPH/BENTON HARBOR (BUS-MI)	799	27841	94307
MI-IL	46 FLINT (MI) -100 MENDOTA (IL)	818	59789	278026
MI-IL	13 BTN-NORMAL (IL) -123 PONTIAC (MI)	823	71536	354759
MI-IL	62 HOMEWOOD (IL) -73 KALAMAZOO (MI)	843	26636	132852
MI-IL	71 JOLIET (IL) -73 KALAMAZOO (MI)	853	30526	150936
MI-IL	21 CHAMPAIGN-URBANA (IL) -35 DETROIT (MI)	866	73582	355141
MI-IL	100 MENDOTA (IL) -123 PONTIAC (MI)	870	67678	338455
MI-IL	46 FLINT (MI) -120 PLANO (IL)	881	53293	272085
MI-IL	71 JOLIET (IL) -106 MUSKEGON(BUS-MI)	883	45412	238443
MI-IL	46 FLINT (MI) -153 UPPER ALTON (IL)	910	93104	468718
MI-IL	55 GRAND RAPIDS (MI) -119 PEORIA (BUS-IL)	918	65945	331536
MI-IL	5 ANN ARBOR (MI) -139 SPRINGFIELD (IL)	931	80831	400532
MI-IL	31 DEARBORN (MI) -120 PLANO (IL)	939	53565	306119
MI-IL	46 FLINT (MI) -139 SPRINGFIELD (IL)	948	88499	419927

MWRRI
State of Michigan
Station to Station Origin-Destination Data

States	Station Pair	Riders	Revenue	Passenger Miles
MI-IL	123 PONTIAC (MI) -153 UPPER ALTON (IL)	963	106812	543284
MI-IL	5 ANN ARBOR (MI) -13 BTN-NORMAL (IL)	975	73315	359903
MI-IL	62 HOMEWOOD (IL) -124 PORT HURON (MI)	1032	71752	352485
MI-IL	5 ANN ARBOR (MI) -100 MENDOTA (IL)	1041	66856	340248
MI-IL	54 GLENVIEW (IL) -124 PORT HURON (MI)	1041	78546	350694
MI-IL	54 GLENVIEW (IL) -61 HOLLAND (MI)	1041	55192	243641
MI-IL	35 DETROIT (MI) -139 SPRINGFIELD (IL)	1053	101879	494088
MI-IL	71 JOLIET (IL) -89 LUDINGTON(BUS-MI)	1068	61397	348181
MI-IL	81 LAPEER (MI) -107 NAPERVILLE (IL)	1091	64306	331773
MI-IL	106 MUSKEGON(BUS-MI) -107 NAPERVILLE (IL)	1109	53952	289433
MI-IL	5 ANN ARBOR (MI) -153 UPPER ALTON (IL)	1148	114404	576337
MI-IL	13 BTN-NORMAL (IL) -31 DEARBORN (MI)	1163	94889	464009
MI-IL	31 DEARBORN (MI) -74 KANKAKEE (IL)	1170	70566	384920
MI-IL	2 ALBION (MI) -107 NAPERVILLE (IL)	1197	51068	256186
MI-IL	107 NAPERVILLE (IL) -124 PORT HURON (MI)	1217	85037	424658
MI-IL	21 CHAMPAIGN-URBANA (IL) -46 FLINT (MI)	1224	104406	469983
MI-IL	31 DEARBORN (MI) -153 UPPER ALTON (IL)	1234	130048	656349
MI-IL	42 EAST LANSING (MI) -119 PEORIA (BUS-IL)	1237	92885	467681
MI-IL	31 DEARBORN (MI) -100 MENDOTA (IL)	1245	86202	444630
MI-IL	13 BTN-NORMAL (IL) -35 DETROIT (MI)	1252	103072	510643
MI-IL	35 DETROIT (MI) -120 PLANO (IL)	1285	79745	430627
MI-IL	68 JACKSON (MI) -71 JOLIET (IL)	1293	56580	315587
MI-IL	89 LUDINGTON(BUS-MI) -107 NAPERVILLE (IL)	1310	71196	415261
MI-IL	62 HOMEWOOD (IL) -133 ROYAL OAK (MI)	1316	63789	365848
MI-IL	35 DETROIT (MI) -100 MENDOTA (IL)	1334	95949	488353
MI-IL	9 BATTLE CREEK (MI) -71 JOLIET (IL)	1375	49990	273697
MI-IL	4 ANCHORVILLE(BUS-MI) -71 JOLIET (IL)	1381	83691	491580
MI-IL	5 ANN ARBOR (MI) -74 KANKAKEE (IL)	1400	83105	418491
MI-IL	55 GRAND RAPIDS (MI) -71 JOLIET (IL)	1415	68810	325374
MI-IL	9 BATTLE CREEK (MI) -54 GLENVIEW (IL)	1436	49165	255622
MI-IL	21 CHAMPAIGN-URBANA (IL) -42 EAST LANSING (MI)	1465	111273	492121
MI-IL	54 GLENVIEW (IL) -73 KALAMAZOO (MI)	1606	57289	250543
MI-IL	35 DETROIT (MI) -153 UPPER ALTON (IL)	1619	172083	875745
MI-IL	54 GLENVIEW (IL) -68 JACKSON (MI)	1636	72550	364803
MI-IL	62 HOMEWOOD (IL) -106 MUSKEGON(BUS-MI)	1692	78199	411249
MI-IL	46 FLINT (MI) -74 KANKAKEE (IL)	1863	118603	581392
MI-IL	4 ANCHORVILLE(BUS-MI) -54 GLENVIEW (IL)	1868	113338	625832
MI-IL	62 HOMEWOOD (IL) -89 LUDINGTON(BUS-MI)	1921	103512	588157
MI-IL	61 HOLLAND (MI) -107 NAPERVILLE (IL)	1975	107106	485853
MI-IL	22 CHICAGO (IL) -63 HOWELL(BUS-MI)	1982	96079	545146
MI-IL	8 BANGOR (MI) -22 CHICAGO (IL)	2053	73840	238153
MI-IL	35 DETROIT (MI) -74 KANKAKEE (IL)	2185	145465	738381
MI-IL	71 JOLIET (IL) -123 PONTIAC (MI)	2293	141574	788947
MI-IL	5 ANN ARBOR (MI) -71 JOLIET (IL)	2444	133216	689292
MI-IL	5 ANN ARBOR (MI) -62 HOMEWOOD (IL)	2457	110691	641627
MI-IL	42 EAST LANSING (MI) -74 KANKAKEE (IL)	2658	152290	701595
MI-IL	73 KALAMAZOO (MI) -107 NAPERVILLE (IL)	2771	97229	465598
MI-IL	54 GLENVIEW (IL) -55 GRAND RAPIDS (MI)	2980	138786	622804
MI-IL	5 ANN ARBOR (MI) -54 GLENVIEW (IL)	3070	157072	801364
MI-IL	54 GLENVIEW (IL) -133 ROYAL OAK (MI)	3100	189091	964047
MI-IL	31 DEARBORN (MI) -71 JOLIET (IL)	3252	194966	1014736
MI-IL	54 GLENVIEW (IL) -123 PONTIAC (MI)	3293	208354	1063493
MI-IL	107 NAPERVILLE (IL) -133 ROYAL OAK (MI)	3436	193218	1109698
MI-IL	55 GRAND RAPIDS (MI) -62 HOMEWOOD (IL)	3696	149693	745636
MI-IL	4 ANCHORVILLE(BUS-MI) -107 NAPERVILLE (IL)	3708	213409	1286829
MI-IL	31 DEARBORN (MI) -54 GLENVIEW (IL)	3945	224309	1148001
MI-IL	68 JACKSON (MI) -107 NAPERVILLE (IL)	3995	180901	938730
MI-IL	35 DETROIT (MI) -71 JOLIET (IL)	4030	245784	1293522
MI-IL	9 BATTLE CREEK (MI) -107 NAPERVILLE (IL)	4160	152976	790431
MI-IL	46 FLINT (MI) -71 JOLIET (IL)	4581	292205	1351417
MI-IL	35 DETROIT (MI) -54 GLENVIEW (IL)	4665	271150	1399376
MI-IL	46 FLINT (MI) -54 GLENVIEW (IL)	4877	287095	1336323
MI-IL	22 CHICAGO (IL) -106 MUSKEGON(BUS-MI)	5180	223882	1201838

MWRRI
State of Michigan
Station to Station Origin-Destination Data

States	Station Pair	Riders	Revenue	Passenger Miles
MI-IL	42 EAST LANSING (MI) -54 GLENVIEW (IL)	5255	260411	1187668
MI-IL	42 EAST LANSING (MI) -62 HOMEWOOD (IL)	5321	229415	1174139
MI-IL	22 CHICAGO (IL) -89 LUDINGTON(BUS-MI)	5497	275735	1583061
MI-IL	107 NAPERVILLE (IL) -123 PONTIAC (MI)	6050	354934	2026711
MI-IL	5 ANN ARBOR (MI) -107 NAPERVILLE (IL)	6101	306326	1665556
MI-IL	55 GRAND RAPIDS (MI) -107 NAPERVILLE (IL)	6952	326941	1536300
MI-IL	22 CHICAGO (IL) -143 ST. JOSEPH/BENTON HARBOR (BUS-MI)	7184	199278	639350
MI-IL	2 ALBION (MI) -22 CHICAGO (IL)	7523	276127	1391788
MI-IL	22 CHICAGO (IL) -40 DURAND (MI)	7534	377605	1800610
MI-IL	22 CHICAGO (IL) -37 DOWAGIAC (MI)	7647	174070	787605
MI-IL	42 EAST LANSING (MI) -107 NAPERVILLE (IL)	8154	411639	1940650
MI-IL	31 DEARBORN (MI) -107 NAPERVILLE (IL)	8285	434613	2510282
MI-IL	35 DETROIT (MI) -107 NAPERVILLE (IL)	8480	459296	2645857
MI-IL	46 FLINT (MI) -62 HOMEWOOD (IL)	10024	588736	2739492
MI-IL	46 FLINT (MI) -107 NAPERVILLE (IL)	10877	633675	3110934
MI-IL	22 CHICAGO (IL) -112 NILES (MI)	14497	290140	1304748
MI-IL	22 CHICAGO (IL) -81 LAPEER (MI)	16298	966615	4481882
MI-IL	22 CHICAGO (IL) -124 PORT HURON (MI)	24308	1684891	7778512
MI-IL	4 ANCHORVILLE(BUS-MI) -22 CHICAGO (IL)	36982	2099604	11760147
MI-IL	22 CHICAGO (IL) -61 HOLLAND (MI)	46551	2137450	10101549
MI-IL	22 CHICAGO (IL) -68 JACKSON (MI)	48698	1833053	10031823
MI-IL	22 CHICAGO (IL) -123 PONTIAC (MI)	50750	3018526	15529557
MI-IL	22 CHICAGO (IL) -133 ROYAL OAK (MI)	71426	4069349	20999179
MI-IL	22 CHICAGO (IL) -46 FLINT (MI)	72009	3915925	18506292
MI-IL	9 BATTLE CREEK (MI) -22 CHICAGO (IL)	96958	2907827	15610295
MI-IL	22 CHICAGO (IL) -55 GRAND RAPIDS (MI)	105594	4228258	20274052
MI-IL	22 CHICAGO (IL) -42 EAST LANSING (MI)	105768	4673325	22105519
MI-IL	22 CHICAGO (IL) -35 DETROIT (MI)	130314	7062200	36878810
MI-IL	22 CHICAGO (IL) -31 DEARBORN (MI)	147935	7731730	40534245
MI-IL	22 CHICAGO (IL) -73 KALAMAZOO (MI)	156646	4653919	21773795
MI-IL	5 ANN ARBOR (MI) -22 CHICAGO (IL)	185699	8427704	45310604
MI-IN	2 ALBION (MI) -33 DEFIANCE (IN)	2	171	793
MI-IN	94 MARCELINE -143 ST. JOSEPH/BENTON HARBOR (BUS-MI)	3	310	1435
MI-IN	61 HOLLAND (MI) -94 MARCELINE	4	469	2355
MI-IN	9 BATTLE CREEK (MI) -94 MARCELINE	4	426	2229
MI-IN	68 JACKSON (MI) -94 MARCELINE	5	571	3018
MI-IN	31 DEARBORN (MI) -94 MARCELINE	5	628	3347
MI-IN	73 KALAMAZOO (MI) -94 MARCELINE	5	555	2810
MI-IN	5 ANN ARBOR (MI) -94 MARCELINE	5	637	3405
MI-IN	35 DETROIT (MI) -94 MARCELINE	5	681	3630
MI-IN	4 ANCHORVILLE(BUS-MI) -94 MARCELINE	6	807	4398
MI-IN	89 LUDINGTON(BUS-MI) -94 MARCELINE	8	990	5440
MI-IN	8 BANGOR (MI) -149 TERRE HAUTE(BUS-IN)	8	682	2875
MI-IN	40 DURAND (MI) -149 TERRE HAUTE(BUS-IN)	9	825	4120
MI-IN	8 BANGOR (MI) -101 MICHIGAN CITY (IN)	9	138	463
MI-IN	4 ANCHORVILLE(BUS-MI) -33 DEFIANCE (IN)	10	1000	5057
MI-IN	10 BLOOMINGTON(BUS-IN) -143 ST. JOSEPH/BENTON HARBOR (BUS-MI)	10	827	3551
MI-IN	2 ALBION (MI) -149 TERRE HAUTE(BUS-IN)	10	827	4302
MI-IN	2 ALBION (MI) -156 WARSAW (IN)	11	690	3365
MI-IN	33 DEFIANCE (IN) -68 JACKSON (MI)	13	1062	5036
MI-IN	10 BLOOMINGTON(BUS-IN) -37 DOWAGIAC (MI)	13	955	4653
MI-IN	8 BANGOR (MI) -10 BLOOMINGTON(BUS-IN)	13	1189	5007
MI-IN	10 BLOOMINGTON(BUS-IN) -112 NILES (MI)	14	912	4426
MI-IN	42 EAST LANSING (MI) -59 HMI-WTG-DET (IN)	14	508	2677
MI-IN	42 EAST LANSING (MI) -94 MARCELINE	15	1851	9489
MI-IN	33 DEFIANCE (IN) -73 KALAMAZOO (MI)	16	1206	5254
MI-IN	9 BATTLE CREEK (MI) -10 BLOOMINGTON(BUS-IN)	17	1357	6965
MI-IN	2 ALBION (MI) -121 PLYMOUTH (IN)	17	925	4618
MI-IN	31 DEARBORN (MI) -33 DEFIANCE (IN)	18	1706	8309
MI-IN	33 DEFIANCE (IN) -42 EAST LANSING (MI)	18	1598	7263
MI-IN	94 MARCELINE -106 MUSKEGON(BUS-MI)	20	2470	13046
MI-IN	2 ALBION (MI) -158 WATERLOO (BUS-IN)	20	1452	7199
MI-IN	26 COLUMBUS(BUS-IN) -37 DOWAGIAC (MI)	21	1500	7189

MWRRI
State of Michigan
Station to Station Origin-Destination Data

States	Station Pair	Riders	Revenue	Passenger Miles
MI-IN	33 DEFIANCE (IN) -123 PONTIAC (MI)	21	2114	10328
MI-IN	81 LAPEER (MI) -149 TERRE HAUTE(BUS-IN)	22	2196	11028
MI-IN	143 ST. JOSEPH/BENTON HARBOR (BUS-MI) -149 TERRE HAUTE(BUS-IN)	23	1724	7256
MI-IN	5 ANN ARBOR (MI) -33 DEFIANCE (IN)	23	2091	10153
MI-IN	33 DEFIANCE (IN) -35 DETROIT (MI)	24	2302	11224
MI-IN	37 DOWAGIAC (MI) -149 TERRE HAUTE(BUS-IN)	25	1791	8480
MI-IN	68 JACKSON (MI) -156 WARSAW (IN)	28	1761	8822
MI-IN	106 MUSKEGON(BUS-MI) -158 WATERLOO (BUS-IN)	28	2466	11648
MI-IN	124 PORT HURON (MI) -149 TERRE HAUTE(BUS-IN)	30	3296	16256
MI-IN	42 EAST LANSING (MI) -52 GARY INTERNATIONAL AIRPORT	30	1344	6898
MI-IN	33 DEFIANCE (IN) -112 NILES (MI)	32	967	4283
MI-IN	61 HOLLAND (MI) -101 MICHIGAN CITY (IN)	34	886	2917
MI-IN	33 DEFIANCE (IN) -89 LUDINGTON(BUS-MI)	35	3276	16663
MI-IN	42 EAST LANSING (MI) -156 WARSAW (IN)	35	2452	11144
MI-IN	26 COLUMBUS(BUS-IN) -112 NILES (MI)	35	2296	10933
MI-IN	33 DEFIANCE (IN) -106 MUSKEGON(BUS-MI)	38	3488	16321
MI-IN	33 DEFIANCE (IN) -55 GRAND RAPIDS (MI)	39	3410	14835
MI-IN	10 BLOOMINGTON(BUS-IN) -73 KALAMAZOO (MI)	39	3131	15334
MI-IN	5 ANN ARBOR (MI) -156 WARSAW (IN)	39	2721	13978
MI-IN	55 GRAND RAPIDS (MI) -94 MARCELINE	40	5142	24535
MI-IN	42 EAST LANSING (MI) -158 WATERLOO (BUS-IN)	41	3297	15928
MI-IN	52 GARY INTERNATIONAL AIRPORT -55 GRAND RAPIDS (MI)	41	1732	8854
MI-IN	10 BLOOMINGTON(BUS-IN) -61 HOLLAND (MI)	42	4062	19767
MI-IN	42 EAST LANSING (MI) -121 PLYMOUTH (IN)	46	2883	13413
MI-IN	123 PONTIAC (MI) -158 WATERLOO (BUS-IN)	46	4324	22312
MI-IN	112 NILES (MI) -149 TERRE HAUTE(BUS-IN)	47	3203	14939
MI-IN	73 KALAMAZOO (MI) -156 WARSAW (IN)	48	2662	12029
MI-IN	9 BATTLE CREEK (MI) -33 DEFIANCE (IN)	53	1871	8932
MI-IN	4 ANCHORVILLE(BUS-MI) -149 TERRE HAUTE(BUS-IN)	55	5485	30298
MI-IN	61 HOLLAND (MI) -149 TERRE HAUTE(BUS-IN)	55	5228	24755
MI-IN	26 COLUMBUS(BUS-IN) -124 PORT HURON (MI)	57	6668	32270
MI-IN	4 ANCHORVILLE(BUS-MI) -158 WATERLOO (BUS-IN)	59	5438	29108
MI-IN	133 ROYAL OAK (MI) -158 WATERLOO (BUS-IN)	60	5497	28397
MI-IN	9 BATTLE CREEK (MI) -149 TERRE HAUTE(BUS-IN)	62	4805	24400
MI-IN	106 MUSKEGON(BUS-MI) -156 WARSAW (IN)	63	4401	21404
MI-IN	89 LUDINGTON(BUS-MI) -156 WARSAW (IN)	63	4838	25112
MI-IN	55 GRAND RAPIDS (MI) -158 WATERLOO (BUS-IN)	65	5188	24148
MI-IN	4 ANCHORVILLE(BUS-MI) -156 WARSAW (IN)	66	5245	28086
MI-IN	68 JACKSON (MI) -149 TERRE HAUTE(BUS-IN)	67	5860	29280
MI-IN	46 FLINT (MI) -149 TERRE HAUTE(BUS-IN)	67	6728	32755
MI-IN	66 INDIANAPOLIS AIRPORT (IN) -106 MUSKEGON(BUS-MI)	68	5982	29436
MI-IN	42 EAST LANSING (MI) -53 GARY INTERNATIONAL AIRPORT (IN)	69	3109	15957
MI-IN	52 GARY INTERNATIONAL AIRPORT -106 MUSKEGON(BUS-MI)	69	3182	17670
MI-IN	26 COLUMBUS(BUS-IN) -81 LAPEER (MI)	74	7791	38298
MI-IN	73 KALAMAZOO (MI) -149 TERRE HAUTE(BUS-IN)	75	5853	27719
MI-IN	42 EAST LANSING (MI) -101 MICHIGAN CITY (IN)	76	2108	11781
MI-IN	59 HMI-WTG-DET (IN) -89 LUDINGTON(BUS-MI)	77	3281	20883
MI-IN	26 COLUMBUS(BUS-IN) -143 ST. JOSEPH/BENTON HARBOR (BUS-MI)	79	6247	26337
MI-IN	9 BATTLE CREEK (MI) -156 WARSAW (IN)	80	2687	13328
MI-IN	10 BLOOMINGTON(BUS-IN) -124 PORT HURON (MI)	81	9586	46866
MI-IN	10 BLOOMINGTON(BUS-IN) -81 LAPEER (MI)	82	8797	43718
MI-IN	5 ANN ARBOR (MI) -121 PLYMOUTH (IN)	83	5167	27196
MI-IN	5 ANN ARBOR (MI) -149 TERRE HAUTE(BUS-IN)	83	7790	39631
MI-IN	52 GARY INTERNATIONAL AIRPORT -89 LUDINGTON(BUS-MI)	83	4285	25957
MI-IN	31 DEARBORN (MI) -156 WARSAW (IN)	86	6402	32851
MI-IN	73 KALAMAZOO (MI) -121 PLYMOUTH (IN)	86	4182	19234
MI-IN	89 LUDINGTON(BUS-MI) -121 PLYMOUTH (IN)	86	6012	32088
MI-IN	55 GRAND RAPIDS (MI) -156 WARSAW (IN)	87	5994	26199
MI-IN	33 DEFIANCE (IN) -46 FLINT (MI)	89	8747	39903
MI-IN	42 EAST LANSING (MI) -80 LAFAYETTE (IN)	90	6323	30380
MI-IN	68 JACKSON (MI) -158 WATERLOO (BUS-IN)	90	6840	34649
MI-IN	133 ROYAL OAK (MI) -149 TERRE HAUTE(BUS-IN)	92	9050	48447
MI-IN	106 MUSKEGON(BUS-MI) -121 PLYMOUTH (IN)	93	5865	29444

MWRRI
State of Michigan
Station to Station Origin-Destination Data

States	Station Pair	Riders	Revenue	Passenger Miles
MI-IN	42 EAST LANSING (MI) -149 TERRE HAUTE(BUS-IN)	93	8541	40984
MI-IN	123 PONTIAC (MI) -149 TERRE HAUTE(BUS-IN)	95	9587	51223
MI-IN	101 MICHIGAN CITY (IN) -123 PONTIAC (MI)	99	4035	24966
MI-IN	89 LUDINGTON(BUS-MI) -158 WATERLOO (BUS-IN)	99	8576	46347
MI-IN	68 JACKSON (MI) -101 MICHIGAN CITY (IN)	100	2300	15369
MI-IN	26 COLUMBUS(BUS-IN) -61 HOLLAND (MI)	101	9702	46629
MI-IN	9 BATTLE CREEK (MI) -26 COLUMBUS(BUS-IN)	102	8218	41630
MI-IN	55 GRAND RAPIDS (MI) -149 TERRE HAUTE(BUS-IN)	110	9799	46430
MI-IN	4 ANCHORVILLE(BUS-MI) -121 PLYMOUTH (IN)	116	8517	46686
MI-IN	9 BATTLE CREEK (MI) -121 PLYMOUTH (IN)	120	4077	20201
MI-IN	10 BLOOMINGTON(BUS-IN) -68 JACKSON (MI)	123	10917	56912
MI-IN	31 DEARBORN (MI) -149 TERRE HAUTE(BUS-IN)	124	11653	62407
MI-IN	46 FLINT (MI) -158 WATERLOO (BUS-IN)	125	11637	54539
MI-IN	2 ALBION (MI) -50 FT. WAYNE(IN)	132	9300	44115
MI-IN	35 DETROIT (MI) -149 TERRE HAUTE(BUS-IN)	134	12865	68884
MI-IN	55 GRAND RAPIDS (MI) -121 PLYMOUTH (IN)	134	8193	37126
MI-IN	42 EAST LANSING (MI) -65 INDIANAPOLIS (IN)	135	11852	55639
MI-IN	4 ANCHORVILLE(BUS-MI) -101 MICHIGAN CITY (IN)	138	5789	36560
MI-IN	31 DEARBORN (MI) -121 PLYMOUTH (IN)	141	9683	50795
MI-IN	35 DETROIT (MI) -156 WARSAW (IN)	143	10975	56357
MI-IN	121 PLYMOUTH (IN) -133 ROYAL OAK (MI)	146	10549	55364
MI-IN	9 BATTLE CREEK (MI) -66 INDIANAPOLIS AIRPORT (IN)	151	11286	54037
MI-IN	53 GARY INTERNATIONAL AIRPORT (IN) -89 LUDINGTON(BUS-MI)	153	7857	47597
MI-IN	26 COLUMBUS(BUS-IN) -73 KALAMAZOO (MI)	153	12238	59042
MI-IN	26 COLUMBUS(BUS-IN) -68 JACKSON (MI)	154	13504	69562
MI-IN	10 BLOOMINGTON(BUS-IN) -55 GRAND RAPIDS (MI)	154	15591	69249
MI-IN	4 ANCHORVILLE(BUS-MI) -10 BLOOMINGTON(BUS-IN)	154	16320	88799
MI-IN	10 BLOOMINGTON(BUS-IN) -46 FLINT (MI)	159	16352	81865
MI-IN	5 ANN ARBOR (MI) -158 WATERLOO (BUS-IN)	161	13179	68105
MI-IN	5 ANN ARBOR (MI) -10 BLOOMINGTON(BUS-IN)	175	16583	87761
MI-IN	26 COLUMBUS(BUS-IN) -55 GRAND RAPIDS (MI)	178	15835	78024
MI-IN	80 LAFAYETTE (IN) -89 LUDINGTON(BUS-MI)	181	13855	75514
MI-IN	59 HMI-WTG-DET (IN) -123 PONTIAC (MI)	189	9077	54828
MI-IN	4 ANCHORVILLE(BUS-MI) -26 COLUMBUS(BUS-IN)	192	20128	108520
MI-IN	10 BLOOMINGTON(BUS-IN) -123 PONTIAC (MI)	196	20912	110243
MI-IN	9 BATTLE CREEK (MI) -59 HMI-WTG-DET (IN)	199	4583	28897
MI-IN	2 ALBION (MI) -80 LAFAYETTE (IN)	203	12895	63787
MI-IN	26 COLUMBUS(BUS-IN) -46 FLINT (MI)	203	20660	102282
MI-IN	53 GARY INTERNATIONAL AIRPORT (IN) -55 GRAND RAPIDS (MI)	204	9010	43814
MI-IN	31 DEARBORN (MI) -158 WATERLOO (BUS-IN)	205	17932	92542
MI-IN	53 GARY INTERNATIONAL AIRPORT (IN) -73 KALAMAZOO (MI)	206	6804	33435
MI-IN	9 BATTLE CREEK (MI) -158 WATERLOO (BUS-IN)	209	14286	70796
MI-IN	73 KALAMAZOO (MI) -158 WATERLOO (BUS-IN)	209	14212	66387
MI-IN	46 FLINT (MI) -52 GARY INTERNATIONAL AIRPORT	210	11483	58705
MI-IN	59 HMI-WTG-DET (IN) -143 ST. JOSEPH/BENTON HARBOR (BUS-MI)	218	4851	15941
MI-IN	10 BLOOMINGTON(BUS-IN) -133 ROYAL OAK (MI)	219	22839	120574
MI-IN	9 BATTLE CREEK (MI) -101 MICHIGAN CITY (IN)	230	3605	24853
MI-IN	73 KALAMAZOO (MI) -101 MICHIGAN CITY (IN)	230	3525	19803
MI-IN	53 GARY INTERNATIONAL AIRPORT (IN) -106 MUSKEGON(BUS-MI)	233	10696	59386
MI-IN	101 MICHIGAN CITY (IN) -143 ST. JOSEPH/BENTON HARBOR (BUS-MI)	235	1561	5162
MI-IN	5 ANN ARBOR (MI) -52 GARY INTERNATIONAL AIRPORT	243	11360	64852
MI-IN	59 HMI-WTG-DET (IN) -106 MUSKEGON(BUS-MI)	246	8737	53062
MI-IN	46 FLINT (MI) -66 INDIANAPOLIS AIRPORT (IN)	246	23698	112045
MI-IN	59 HMI-WTG-DET (IN) -73 KALAMAZOO (MI)	251	5721	30869
MI-IN	35 DETROIT (MI) -121 PLYMOUTH (IN)	252	17675	92745
MI-IN	26 COLUMBUS(BUS-IN) -42 EAST LANSING (MI)	253	23323	115300
MI-IN	5 ANN ARBOR (MI) -26 COLUMBUS(BUS-IN)	259	24235	126870
MI-IN	50 FT. WAYNE(IN) -73 KALAMAZOO (MI)	260	16893	74785
MI-IN	55 GRAND RAPIDS (MI) -80 LAFAYETTE (IN)	260	17856	83688
MI-IN	101 MICHIGAN CITY (IN) -133 ROYAL OAK (MI)	261	10912	62803
MI-IN	46 FLINT (MI) -156 WARSAW (IN)	265	21200	97120
MI-IN	35 DETROIT (MI) -158 WATERLOO (BUS-IN)	265	23655	122136
MI-IN	4 ANCHORVILLE(BUS-MI) -66 INDIANAPOLIS AIRPORT (IN)	271	26936	140048

MWRRI
State of Michigan
Station to Station Origin-Destination Data

States	Station Pair	Riders	Revenue	Passenger Miles
MI-IN	26 COLUMBUS(BUS-IN) -123 PONTIAC (MI)	273	28850	150623
MI-IN	26 COLUMBUS(BUS-IN) -133 ROYAL OAK (MI)	275	28393	148419
MI-IN	10 BLOOMINGTON(BUS-IN) -42 EAST LANSING (MI)	275	25624	128254
MI-IN	4 ANCHORVILLE(BUS-MI) -59 HMI-WTG-DET (IN)	278	14002	84032
MI-IN	9 BATTLE CREEK (MI) -53 GARY INTERNATIONAL AIRPORT (IN)	280	9372	51448
MI-IN	59 HMI-WTG-DET (IN) -68 JACKSON (MI)	290	8711	55118
MI-IN	8 BANGOR (MI) -59 HMI-WTG-DET (IN)	298	9078	29811
MI-IN	10 BLOOMINGTON(BUS-IN) -31 DEARBORN (MI)	310	31134	164356
MI-IN	53 GARY INTERNATIONAL AIRPORT (IN) -68 JACKSON (MI)	314	12843	71879
MI-IN	101 MICHIGAN CITY (IN) -106 MUSKEGON(BUS-MI)	316	9169	56642
MI-IN	26 COLUMBUS(BUS-IN) -31 DEARBORN (MI)	337	33503	175052
MI-IN	112 NILES (MI) -156 WARSAW (IN)	346	3172	16956
MI-IN	65 INDIANAPOLIS (IN) -89 LUDINGTON(BUS-MI)	348	32744	171186
MI-IN	89 LUDINGTON(BUS-MI) -101 MICHIGAN CITY (IN)	348	12173	81862
MI-IN	10 BLOOMINGTON(BUS-IN) -35 DETROIT (MI)	351	35885	189441
MI-IN	31 DEARBORN (MI) -66 INDIANAPOLIS AIRPORT (IN)	368	34645	173675
MI-IN	101 MICHIGAN CITY (IN) -112 NILES (MI)	369	2650	13638
MI-IN	46 FLINT (MI) -121 PLYMOUTH (IN)	380	27978	130113
MI-IN	46 FLINT (MI) -59 HMI-WTG-DET (IN)	387	17559	93186
MI-IN	5 ANN ARBOR (MI) -66 INDIANAPOLIS AIRPORT (IN)	393	34685	173750
MI-IN	35 DETROIT (MI) -101 MICHIGAN CITY (IN)	414	15989	95175
MI-IN	4 ANCHORVILLE(BUS-MI) -80 LAFAYETTE (IN)	416	34604	186482
MI-IN	55 GRAND RAPIDS (MI) -65 INDIANAPOLIS (IN)	450	40104	178368
MI-IN	26 COLUMBUS(BUS-IN) -35 DETROIT (MI)	458	46357	242268
MI-IN	35 DETROIT (MI) -66 INDIANAPOLIS AIRPORT (IN)	472	45267	227145
MI-IN	35 DETROIT (MI) -59 HMI-WTG-DET (IN)	479	21509	127833
MI-IN	4 ANCHORVILLE(BUS-MI) -50 FT. WAYNE(IN)	486	43675	226967
MI-IN	5 ANN ARBOR (MI) -50 FT. WAYNE(IN)	511	40330	200995
MI-IN	80 LAFAYETTE (IN) -106 MUSKEGON(BUS-MI)	524	37964	189864
MI-IN	59 HMI-WTG-DET (IN) -112 NILES (MI)	556	8063	41131
MI-IN	31 DEARBORN (MI) -53 GARY INTERNATIONAL AIRPORT (IN)	582	30654	172784
MI-IN	5 ANN ARBOR (MI) -101 MICHIGAN CITY (IN)	584	17671	111636
MI-IN	46 FLINT (MI) -101 MICHIGAN CITY (IN)	598	22876	121898
MI-IN	50 FT. WAYNE(IN) -112 NILES (MI)	611	11400	53750
MI-IN	2 ALBION (MI) -65 INDIANAPOLIS (IN)	618	50094	240286
MI-IN	65 INDIANAPOLIS (IN) -106 MUSKEGON(BUS-MI)	630	58432	274460
MI-IN	31 DEARBORN (MI) -101 MICHIGAN CITY (IN)	634	23197	140058
MI-IN	50 FT. WAYNE(IN) -133 ROYAL OAK (MI)	638	56469	282478
MI-IN	31 DEARBORN (MI) -59 HMI-WTG-DET (IN)	662	28776	170833
MI-IN	5 ANN ARBOR (MI) -59 HMI-WTG-DET (IN)	676	25294	154152
MI-IN	68 JACKSON (MI) -80 LAFAYETTE (IN)	682	45172	229036
MI-IN	50 FT. WAYNE(IN) -123 PONTIAC (MI)	683	62101	310551
MI-IN	35 DETROIT (MI) -53 GARY INTERNATIONAL AIRPORT (IN)	686	37316	209932
MI-IN	40 DURAND (MI) -50 FT. WAYNE(IN)	687	59890	266619
MI-IN	5 ANN ARBOR (MI) -53 GARY INTERNATIONAL AIRPORT (IN)	691	32338	184615
MI-IN	31 DEARBORN (MI) -80 LAFAYETTE (IN)	706	55117	285319
MI-IN	73 KALAMAZOO (MI) -80 LAFAYETTE (IN)	718	41901	193269
MI-IN	50 FT. WAYNE(IN) -68 JACKSON (MI)	724	57275	257133
MI-IN	55 GRAND RAPIDS (MI) -101 MICHIGAN CITY (IN)	755	19781	104990
MI-IN	46 FLINT (MI) -53 GARY INTERNATIONAL AIRPORT (IN)	756	41403	211659
MI-IN	9 BATTLE CREEK (MI) -50 FT. WAYNE(IN)	795	52161	246481
MI-IN	59 HMI-WTG-DET (IN) -61 HOLLAND (MI)	868	36042	118038
MI-IN	55 GRAND RAPIDS (MI) -59 HMI-WTG-DET (IN)	891	28654	156885
MI-IN	31 DEARBORN (MI) -50 FT. WAYNE(IN)	905	76756	382976
MI-IN	35 DETROIT (MI) -80 LAFAYETTE (IN)	960	76544	396426
MI-IN	9 BATTLE CREEK (MI) -80 LAFAYETTE (IN)	982	57980	282787
MI-IN	50 FT. WAYNE(IN) -81 LAPEER (MI)	1004	97328	425517
MI-IN	50 FT. WAYNE(IN) -124 PORT HURON (MI)	1029	105171	482613
MI-IN	59 HMI-WTG-DET (IN) -133 ROYAL OAK (MI)	1117	54700	310554
MI-IN	8 BANGOR (MI) -50 FT. WAYNE(IN)	1130	102188	299443
MI-IN	35 DETROIT (MI) -50 FT. WAYNE(IN)	1222	105651	527775
MI-IN	5 ANN ARBOR (MI) -80 LAFAYETTE (IN)	1373	99048	513637
MI-IN	46 FLINT (MI) -80 LAFAYETTE (IN)	1718	139725	664894

MWRRI
State of Michigan
Station to Station Origin-Destination Data

States	Station Pair	Riders	Revenue	Passenger Miles
MI-IN	65 INDIANAPOLIS (IN) -73 KALAMAZOO (MI)	1871	141682	641632
MI-IN	4 ANCHORVILLE(BUS-MI) -65 INDIANAPOLIS (IN)	2080	209103	1085543
MI-IN	50 FT. WAYNE(IN) -55 GRAND RAPIDS (MI)	2543	200330	867055
MI-IN	42 EAST LANSING (MI) -50 FT. WAYNE(IN)	2686	222015	961760
MI-IN	112 NILES (MI) -158 WATERLOO (BUS-IN)	3061	74336	358109
MI-IN	9 BATTLE CREEK (MI) -65 INDIANAPOLIS (IN)	3067	234607	1105985
MI-IN	46 FLINT (MI) -50 FT. WAYNE(IN)	3182	294078	1291989
MI-IN	50 FT. WAYNE(IN) -143 ST. JOSEPH/BENTON HARBOR (BUS-MI)	3506	263754	834474
MI-IN	46 FLINT (MI) -65 INDIANAPOLIS (IN)	3678	365831	1695654
MI-IN	50 FT. WAYNE(IN) -61 HOLLAND (MI)	3884	330924	1421370
MI-IN	31 DEARBORN (MI) -65 INDIANAPOLIS (IN)	4538	433207	2169146
MI-IN	5 ANN ARBOR (MI) -65 INDIANAPOLIS (IN)	4546	407043	2036570
MI-IN	35 DETROIT (MI) -65 INDIANAPOLIS (IN)	5712	555031	2781900
MI-IN	37 DOWAGIAC (MI) -50 FT. WAYNE(IN)	8793	611201	2215784
MI-KS	8 BANGOR (MI) -82 LAWRENCE(BUS-KS)	10	1382	6579
MI-KS	82 LAWRENCE(BUS-KS) -112 NILES (MI)	18	2274	11683
MI-KS	82 LAWRENCE(BUS-KS) -143 ST. JOSEPH/BENTON HARBOR (BUS-MI)	23	3182	15417
MI-KS	112 NILES (MI) -152 TOPEKA(BUS-KS)	24	3110	16302
MI-KS	37 DOWAGIAC (MI) -82 LAWRENCE(BUS-KS)	25	3202	16657
MI-KS	143 ST. JOSEPH/BENTON HARBOR (BUS-MI) -152 TOPEKA(BUS-KS)	26	3590	17766
MI-KS	37 DOWAGIAC (MI) -152 TOPEKA(BUS-KS)	31	4103	21765
MI-KS	73 KALAMAZOO (MI) -82 LAWRENCE(BUS-KS)	54	7295	37941
MI-KY	85 LEXINGTON(BUS-KY) -112 NILES (MI)	18	1748	8413
MI-KY	88 LOUISVILLE(BUS-KY) -112 NILES (MI)	27	1896	10001
MI-KY	8 BANGOR (MI) -85 LEXINGTON(BUS-KY)	89	10393	45078
MI-KY	8 BANGOR (MI) -88 LOUISVILLE(BUS-KY)	91	8598	39299
MI-KY	85 LEXINGTON(BUS-KY) -143 ST. JOSEPH/BENTON HARBOR (BUS-MI)	130	14177	62513
MI-KY	88 LOUISVILLE(BUS-KY) -143 ST. JOSEPH/BENTON HARBOR (BUS-MI)	138	11849	55500
MI-KY	2 ALBION (MI) -85 LEXINGTON(BUS-KY)	175	20165	101352
MI-KY	37 DOWAGIAC (MI) -85 LEXINGTON(BUS-KY)	184	18862	91119
MI-KY	9 BATTLE CREEK (MI) -85 LEXINGTON(BUS-KY)	189	20830	104724
MI-KY	40 DURAND (MI) -88 LOUISVILLE(BUS-KY)	205	21686	113224
MI-KY	2 ALBION (MI) -88 LOUISVILLE(BUS-KY)	333	30585	166382
MI-KY	81 LAPEER (MI) -88 LOUISVILLE(BUS-KY)	358	40316	210971
MI-KY	73 KALAMAZOO (MI) -85 LEXINGTON(BUS-KY)	395	43260	209902
MI-KY	37 DOWAGIAC (MI) -88 LOUISVILLE(BUS-KY)	491	38968	204644
MI-KY	61 HOLLAND (MI) -85 LEXINGTON(BUS-KY)	578	72949	352659
MI-KY	73 KALAMAZOO (MI) -88 LOUISVILLE(BUS-KY)	662	62942	300094
MI-KY	5 ANN ARBOR (MI) -88 LOUISVILLE(BUS-KY)	863	86402	481298
MI-KY	4 ANCHORVILLE(BUS-MI) -88 LOUISVILLE(BUS-KY)	886	98498	559905
MI-KY	9 BATTLE CREEK (MI) -88 LOUISVILLE(BUS-KY)	936	85772	444577
MI-KY	68 JACKSON (MI) -88 LOUISVILLE(BUS-KY)	1071	101020	556945
MI-KY	55 GRAND RAPIDS (MI) -85 LEXINGTON(BUS-KY)	1160	137726	678567
MI-KY	61 HOLLAND (MI) -88 LOUISVILLE(BUS-KY)	1328	147355	704913
MI-KY	31 DEARBORN (MI) -88 LOUISVILLE(BUS-KY)	1390	147449	817203
MI-KY	46 FLINT (MI) -88 LOUISVILLE(BUS-KY)	1391	150448	794147
MI-KY	35 DETROIT (MI) -88 LOUISVILLE(BUS-KY)	1579	170171	942458
MI-KY	42 EAST LANSING (MI) -88 LOUISVILLE(BUS-KY)	1769	174457	925274
MI-KY	55 GRAND RAPIDS (MI) -88 LOUISVILLE(BUS-KY)	2749	285046	1390772
MI-MI	63 HOWELL(BUS-MI) -112 NILES (MI)	23	631	4326
MI-MI	63 HOWELL(BUS-MI) -124 PORT HURON (MI)	47	2513	12756
MI-MI	8 BANGOR (MI) -42 EAST LANSING (MI)	49	2198	9002
MI-MI	63 HOWELL(BUS-MI) -81 LAPEER (MI)	63	2680	14328
MI-MI	2 ALBION (MI) -4 ANCHORVILLE(BUS-MI)	75	1637	10008
MI-MI	2 ALBION (MI) -42 EAST LANSING (MI)	77	1385	5558
MI-MI	42 EAST LANSING (MI) -143 ST. JOSEPH/BENTON HARBOR (BUS-MI)	79	4195	16758
MI-MI	37 DOWAGIAC (MI) -68 JACKSON (MI)	85	1273	8791
MI-MI	8 BANGOR (MI) -61 HOLLAND (MI)	86	934	3086
MI-MI	4 ANCHORVILLE(BUS-MI) -37 DOWAGIAC (MI)	91	2877	19464
MI-MI	9 BATTLE CREEK (MI) -63 HOWELL(BUS-MI)	93	1606	10597
MI-MI	8 BANGOR (MI) -89 LUDINGTON(BUS-MI)	93	2611	14611
MI-MI	2 ALBION (MI) -112 NILES (MI)	94	1409	8927
MI-MI	8 BANGOR (MI) -106 MUSKEGON(BUS-MI)	94	2132	9521

MWRRI
State of Michigan
Station to Station Origin-Destination Data

States	Station Pair	Riders	Revenue	Passenger Miles
MI-MI	40 DURAND (MI) -112 NILES (MI)	97	2854	14442
MI-MI	4 ANCHORVILLE(BUS-MI) -31 DEARBORN (MI)	110	608	4822
MI-MI	2 ALBION (MI) -123 PONTIAC (MI)	147	3312	17786
MI-MI	40 DURAND (MI) -89 LUDINGTON(BUS-MI)	149	6236	37161
MI-MI	89 LUDINGTON(BUS-MI) -143 ST. JOSEPH/BENTON HARBOR (BUS-MI)	166	6063	30523
MI-MI	2 ALBION (MI) -31 DEARBORN (MI)	170	2778	15166
MI-MI	2 ALBION (MI) -133 ROYAL OAK (MI)	173	3495	18828
MI-MI	37 DOWAGIAC (MI) -123 PONTIAC (MI)	174	5726	35330
MI-MI	37 DOWAGIAC (MI) -46 FLINT (MI)	179	5318	27585
MI-MI	63 HOWELL(BUS-MI) -73 KALAMAZOO (MI)	183	4078	24918
MI-MI	31 DEARBORN (MI) -35 DETROIT (MI)	193	362	1736
MI-MI	37 DOWAGIAC (MI) -133 ROYAL OAK (MI)	194	5898	36968
MI-MI	31 DEARBORN (MI) -37 DOWAGIAC (MI)	195	5204	33342
MI-MI	106 MUSKEGON(BUS-MI) -143 ST. JOSEPH/BENTON HARBOR (BUS-MI)	202	6222	25869
MI-MI	8 BANGOR (MI) -55 GRAND RAPIDS (MI)	206	4005	12563
MI-MI	37 DOWAGIAC (MI) -42 EAST LANSING (MI)	207	3985	21889
MI-MI	81 LAPEER (MI) -112 NILES (MI)	210	7581	38913
MI-MI	89 LUDINGTON(BUS-MI) -124 PORT HURON (MI)	212	12580	69906
MI-MI	4 ANCHORVILLE(BUS-MI) -42 EAST LANSING (MI)	232	8949	47595
MI-MI	8 BANGOR (MI) -143 ST. JOSEPH/BENTON HARBOR (BUS-MI)	239	1954	6451
MI-MI	37 DOWAGIAC (MI) -73 KALAMAZOO (MI)	244	1733	8782
MI-MI	2 ALBION (MI) -106 MUSKEGON(BUS-MI)	256	6096	35587
MI-MI	61 HOLLAND (MI) -143 ST. JOSEPH/BENTON HARBOR (BUS-MI)	269	5109	16916
MI-MI	40 DURAND (MI) -55 GRAND RAPIDS (MI)	269	8751	41193
MI-MI	81 LAPEER (MI) -106 MUSKEGON(BUS-MI)	278	12570	63732
MI-MI	40 DURAND (MI) -106 MUSKEGON(BUS-MI)	283	10428	54529
MI-MI	9 BATTLE CREEK (MI) -37 DOWAGIAC (MI)	287	2157	16644
MI-MI	68 JACKSON (MI) -112 NILES (MI)	292	5164	33881
MI-MI	37 DOWAGIAC (MI) -89 LUDINGTON(BUS-MI)	294	7679	54446
MI-MI	2 ALBION (MI) -35 DETROIT (MI)	298	5331	29156
MI-MI	2 ALBION (MI) -5 ANN ARBOR (MI)	302	3056	17818
MI-MI	37 DOWAGIAC (MI) -106 MUSKEGON(BUS-MI)	307	6501	39662
MI-MI	106 MUSKEGON(BUS-MI) -112 NILES (MI)	313	7424	44396
MI-MI	106 MUSKEGON(BUS-MI) -124 PORT HURON (MI)	314	16929	85941
MI-MI	42 EAST LANSING (MI) -68 JACKSON (MI)	318	6581	29589
MI-MI	68 JACKSON (MI) -123 PONTIAC (MI)	319	6379	31929
MI-MI	35 DETROIT (MI) -37 DOWAGIAC (MI)	329	9347	59262
MI-MI	42 EAST LANSING (MI) -61 HOLLAND (MI)	340	11675	50249
MI-MI	46 FLINT (MI) -63 HOWELL(BUS-MI)	340	13279	71440
MI-MI	8 BANGOR (MI) -46 FLINT (MI)	351	19134	81477
MI-MI	89 LUDINGTON(BUS-MI) -112 NILES (MI)	358	10374	70960
MI-MI	40 DURAND (MI) -124 PORT HURON (MI)	374	7229	30274
MI-MI	2 ALBION (MI) -73 KALAMAZOO (MI)	396	3842	18206
MI-MI	9 BATTLE CREEK (MI) -40 DURAND (MI)	400	7649	31225
MI-MI	112 NILES (MI) -123 PONTIAC (MI)	411	14984	88848
MI-MI	55 GRAND RAPIDS (MI) -124 PORT HURON (MI)	413	20690	96620
MI-MI	55 GRAND RAPIDS (MI) -143 ST. JOSEPH/BENTON HARBOR (BUS-MI)	416	11413	36570
MI-MI	5 ANN ARBOR (MI) -42 EAST LANSING (MI)	447	12338	58618
MI-MI	42 EAST LANSING (MI) -63 HOWELL(BUS-MI)	448	12880	72510
MI-MI	2 ALBION (MI) -55 GRAND RAPIDS (MI)	461	9399	45613
MI-MI	37 DOWAGIAC (MI) -55 GRAND RAPIDS (MI)	471	8530	41898
MI-MI	2 ALBION (MI) -46 FLINT (MI)	475	13249	57039
MI-MI	55 GRAND RAPIDS (MI) -81 LAPEER (MI)	478	19889	90335
MI-MI	2 ALBION (MI) -89 LUDINGTON(BUS-MI)	481	14262	93860
MI-MI	81 LAPEER (MI) -89 LUDINGTON(BUS-MI)	482	23336	137348
MI-MI	2 ALBION (MI) -68 JACKSON (MI)	492	2046	10340
MI-MI	68 JACKSON (MI) -133 ROYAL OAK (MI)	503	8925	44239
MI-MI	40 DURAND (MI) -81 LAPEER (MI)	509	3611	18307
MI-MI	61 HOLLAND (MI) -89 LUDINGTON(BUS-MI)	512	8855	62005
MI-MI	4 ANCHORVILLE(BUS-MI) -112 NILES (MI)	514	18168	117300
MI-MI	5 ANN ARBOR (MI) -37 DOWAGIAC (MI)	515	12125	72633
MI-MI	40 DURAND (MI) -73 KALAMAZOO (MI)	523	12395	52299
MI-MI	42 EAST LANSING (MI) -123 PONTIAC (MI)	531	21690	102532

MWRRI
State of Michigan
Station to Station Origin-Destination Data

States	Station Pair	Riders	Revenue	Passenger Miles
MI-MI	42 EAST LANSING (MI) -133 ROYAL OAK (MI)	539	20549	97493
MI-MI	9 BATTLE CREEK (MI) -81 LAPEER (MI)	552	14716	62978
MI-MI	55 GRAND RAPIDS (MI) -112 NILES (MI)	556	11630	56745
MI-MI	4 ANCHORVILLE(BUS-MI) -68 JACKSON (MI)	580	11194	64987
MI-MI	81 LAPEER (MI) -124 PORT HURON (MI)	644	7164	28989
MI-MI	4 ANCHORVILLE(BUS-MI) -55 GRAND RAPIDS (MI)	659	27256	152922
MI-MI	46 FLINT (MI) -143 ST. JOSEPH/BENTON HARBOR (BUS-MI)	705	43909	182496
MI-MI	46 FLINT (MI) -89 LUDINGTON(BUS-MI)	774	34833	206542
MI-MI	68 JACKSON (MI) -73 KALAMAZOO (MI)	794	9831	53183
MI-MI	2 ALBION (MI) -9 BATTLE CREEK (MI)	842	4168	20204
MI-MI	61 HOLLAND (MI) -106 MUSKEGON(BUS-MI)	855	9936	55568
MI-MI	112 NILES (MI) -124 PORT HURON (MI)	879	41514	202253
MI-MI	73 KALAMAZOO (MI) -112 NILES (MI)	897	8660	43972
MI-MI	4 ANCHORVILLE(BUS-MI) -89 LUDINGTON(BUS-MI)	920	43263	301620
MI-MI	9 BATTLE CREEK (MI) -89 LUDINGTON(BUS-MI)	948	23125	162128
MI-MI	4 ANCHORVILLE(BUS-MI) -9 BATTLE CREEK (MI)	955	24753	149889
MI-MI	31 DEARBORN (MI) -42 EAST LANSING (MI)	993	32696	159881
MI-MI	35 DETROIT (MI) -42 EAST LANSING (MI)	1016	35257	172698
MI-MI	9 BATTLE CREEK (MI) -106 MUSKEGON(BUS-MI)	1024	18838	117763
MI-MI	5 ANN ARBOR (MI) -89 LUDINGTON(BUS-MI)	1024	37592	260166
MI-MI	68 JACKSON (MI) -106 MUSKEGON(BUS-MI)	1038	27910	166123
MI-MI	4 ANCHORVILLE(BUS-MI) -123 PONTIAC (MI)	1128	9602	65453
MI-MI	55 GRAND RAPIDS (MI) -68 JACKSON (MI)	1136	26253	136324
MI-MI	4 ANCHORVILLE(BUS-MI) -106 MUSKEGON(BUS-MI)	1146	51202	311795
MI-MI	55 GRAND RAPIDS (MI) -123 PONTIAC (MI)	1183	46015	260305
MI-MI	46 FLINT (MI) -106 MUSKEGON(BUS-MI)	1189	47510	250959
MI-MI	9 BATTLE CREEK (MI) -124 PORT HURON (MI)	1192	45703	189571
MI-MI	73 KALAMAZOO (MI) -106 MUSKEGON(BUS-MI)	1217	21526	113170
MI-MI	9 BATTLE CREEK (MI) -112 NILES (MI)	1245	12653	88392
MI-MI	89 LUDINGTON(BUS-MI) -133 ROYAL OAK (MI)	1254	57365	381257
MI-MI	4 ANCHORVILLE(BUS-MI) -46 FLINT (MI)	1329	64705	336113
MI-MI	112 NILES (MI) -133 ROYAL OAK (MI)	1331	46568	271602
MI-MI	42 EAST LANSING (MI) -112 NILES (MI)	1340	29785	159502
MI-MI	73 KALAMAZOO (MI) -89 LUDINGTON(BUS-MI)	1350	32965	201131
MI-MI	46 FLINT (MI) -112 NILES (MI)	1401	44643	233964
MI-MI	68 JACKSON (MI) -89 LUDINGTON(BUS-MI)	1411	45944	304787
MI-MI	89 LUDINGTON(BUS-MI) -123 PONTIAC (MI)	1429	68814	451440
MI-MI	5 ANN ARBOR (MI) -55 GRAND RAPIDS (MI)	1479	43754	233646
MI-MI	5 ANN ARBOR (MI) -106 MUSKEGON(BUS-MI)	1502	49218	297354
MI-MI	55 GRAND RAPIDS (MI) -133 ROYAL OAK (MI)	1525	60427	317287
MI-MI	73 KALAMAZOO (MI) -124 PORT HURON (MI)	1545	66649	279632
MI-MI	31 DEARBORN (MI) -89 LUDINGTON(BUS-MI)	1698	71247	482226
MI-MI	9 BATTLE CREEK (MI) -123 PONTIAC (MI)	1724	46240	249935
MI-MI	35 DETROIT (MI) -68 JACKSON (MI)	1736	26930	133673
MI-MI	73 KALAMAZOO (MI) -81 LAPEER (MI)	1810	57850	246131
MI-MI	42 EAST LANSING (MI) -81 LAPEER (MI)	1848	27466	121976
MI-MI	106 MUSKEGON(BUS-MI) -123 PONTIAC (MI)	1864	83459	484630
MI-MI	35 DETROIT (MI) -89 LUDINGTON(BUS-MI)	1872	81731	548486
MI-MI	4 ANCHORVILLE(BUS-MI) -133 ROYAL OAK (MI)	1878	10979	86399
MI-MI	106 MUSKEGON(BUS-MI) -133 ROYAL OAK (MI)	1913	81276	474339
MI-MI	31 DEARBORN (MI) -55 GRAND RAPIDS (MI)	1938	69902	364275
MI-MI	31 DEARBORN (MI) -106 MUSKEGON(BUS-MI)	2019	79950	460299
MI-MI	35 DETROIT (MI) -112 NILES (MI)	2037	64565	393140
MI-MI	46 FLINT (MI) -68 JACKSON (MI)	2071	63761	291971
MI-MI	73 KALAMAZOO (MI) -123 PONTIAC (MI)	2130	69103	355658
MI-MI	4 ANCHORVILLE(BUS-MI) -73 KALAMAZOO (MI)	2149	66180	384728
MI-MI	35 DETROIT (MI) -55 GRAND RAPIDS (MI)	2164	81286	426293
MI-MI	4 ANCHORVILLE(BUS-MI) -5 ANN ARBOR (MI)	2227	26376	164805
MI-MI	9 BATTLE CREEK (MI) -68 JACKSON (MI)	2299	17448	103433
MI-MI	42 EAST LANSING (MI) -89 LUDINGTON(BUS-MI)	2501	94135	547608
MI-MI	42 EAST LANSING (MI) -106 MUSKEGON(BUS-MI)	2515	75163	409990
MI-MI	35 DETROIT (MI) -106 MUSKEGON(BUS-MI)	2609	105417	618438
MI-MI	5 ANN ARBOR (MI) -123 PONTIAC (MI)	2880	36624	178587

MWRRI
State of Michigan
Station to Station Origin-Destination Data

States	Station Pair	Riders	Revenue	Passenger Miles
MI-MI	9 BATTLE CREEK (MI) -133 ROYAL OAK (MI)	3047	76703	405300
MI-MI	5 ANN ARBOR (MI) -46 FLINT (MI)	3081	115223	551570
MI-MI	46 FLINT (MI) -81 LAPEER (MI)	3122	14891	56203
MI-MI	5 ANN ARBOR (MI) -68 JACKSON (MI)	3327	25344	126428
MI-MI	9 BATTLE CREEK (MI) -46 FLINT (MI)	3468	77107	332953
MI-MI	31 DEARBORN (MI) -68 JACKSON (MI)	3472	47861	236082
MI-MI	40 DURAND (MI) -42 EAST LANSING (MI)	3609	27097	108284
MI-MI	40 DURAND (MI) -46 FLINT (MI)	3643	8342	65571
MI-MI	31 DEARBORN (MI) -112 NILES (MI)	3841	116198	706756
MI-MI	42 EAST LANSING (MI) -124 PORT HURON (MI)	3870	100626	429589
MI-MI	46 FLINT (MI) -133 ROYAL OAK (MI)	4046	190808	926575
MI-MI	46 FLINT (MI) -123 PONTIAC (MI)	4129	203938	995054
MI-MI	9 BATTLE CREEK (MI) -55 GRAND RAPIDS (MI)	4189	67855	314204
MI-MI	31 DEARBORN (MI) -123 PONTIAC (MI)	4236	27798	135550
MI-MI	31 DEARBORN (MI) -46 FLINT (MI)	4244	185504	886932
MI-MI	46 FLINT (MI) -61 HOLLAND (MI)	4254	185980	833862
MI-MI	5 ANN ARBOR (MI) -112 NILES (MI)	4483	107554	690378
MI-MI	46 FLINT (MI) -73 KALAMAZOO (MI)	4750	125095	560481
MI-MI	46 FLINT (MI) -124 PORT HURON (MI)	4865	81487	306503
MI-MI	35 DETROIT (MI) -46 FLINT (MI)	4947	221576	1078359
MI-MI	9 BATTLE CREEK (MI) -35 DETROIT (MI)	5112	114150	623678
MI-MI	9 BATTLE CREEK (MI) -31 DEARBORN (MI)	5319	109797	601063
MI-MI	42 EAST LANSING (MI) -55 GRAND RAPIDS (MI)	5457	153923	671256
MI-MI	73 KALAMAZOO (MI) -133 ROYAL OAK (MI)	5821	175192	902182
MI-MI	55 GRAND RAPIDS (MI) -73 KALAMAZOO (MI)	6190	96722	328070
MI-MI	5 ANN ARBOR (MI) -9 BATTLE CREEK (MI)	6438	89765	534378
MI-MI	5 ANN ARBOR (MI) -133 ROYAL OAK (MI)	7136	74249	356788
MI-MI	9 BATTLE CREEK (MI) -42 EAST LANSING (MI)	7140	86165	342720
MI-MI	46 FLINT (MI) -55 GRAND RAPIDS (MI)	7204	263143	1231934
MI-MI	31 DEARBORN (MI) -133 ROYAL OAK (MI)	7789	30958	155786
MI-MI	42 EAST LANSING (MI) -73 KALAMAZOO (MI)	8110	136472	567725
MI-MI	35 DETROIT (MI) -123 PONTIAC (MI)	8620	40104	198259
MI-MI	55 GRAND RAPIDS (MI) -61 HOLLAND (MI)	8638	66765	215960
MI-MI	123 PONTIAC (MI) -133 ROYAL OAK (MI)	11331	28227	135975
MI-MI	35 DETROIT (MI) -73 KALAMAZOO (MI)	11961	327791	1722383
MI-MI	42 EAST LANSING (MI) -46 FLINT (MI)	14465	146034	694331
MI-MI	31 DEARBORN (MI) -73 KALAMAZOO (MI)	14733	380334	1988889
MI-MI	5 ANN ARBOR (MI) -35 DETROIT (MI)	16264	130298	634307
MI-MI	5 ANN ARBOR (MI) -73 KALAMAZOO (MI)	17289	326975	1815295
MI-MI	5 ANN ARBOR (MI) -31 DEARBORN (MI)	18350	116538	550488
MI-MI	9 BATTLE CREEK (MI) -73 KALAMAZOO (MI)	18451	84067	405912
MI-MN	8 BANGOR (MI) -36 DETROIT LAKES (MN)	3	534	2152
MI-MN	8 BANGOR (MI) -145 STAPLES (BUS-MN)	5	766	3076
MI-MN	36 DETROIT LAKES (MN) -143 ST. JOSEPH/BENTON HARBOR (BUS-MI)	7	1207	4904
MI-MN	143 ST. JOSEPH/BENTON HARBOR (BUS-MI) -145 STAPLES (BUS-MN)	10	1662	6727
MI-MN	8 BANGOR (MI) -93 MANKATO(BUS-MN)	13	1575	7239
MI-MN	112 NILES (MI) -163 WINONA (MN)	15	1466	6162
MI-MN	89 LUDINGTON(BUS-MI) -163 WINONA (MN)	15	1944	9515
MI-MN	8 BANGOR (MI) -141 ST. CLOUD (BUS-MN)	16	2471	9868
MI-MN	9 BATTLE CREEK (MI) -163 WINONA (MN)	22	2414	10933
MI-MN	93 MANKATO(BUS-MN) -112 NILES (MI)	23	2445	12266
MI-MN	8 BANGOR (MI) -163 WINONA (MN)	23	2623	10134
MI-MN	93 MANKATO(BUS-MN) -143 ST. JOSEPH/BENTON HARBOR (BUS-MI)	27	3166	14825
MI-MN	36 DETROIT LAKES (MN) -61 HOLLAND (MI)	28	5348	23375
MI-MN	61 HOLLAND (MI) -145 STAPLES (BUS-MN)	30	5316	23299
MI-MN	37 DOWAGIAC (MI) -93 MANKATO(BUS-MN)	30	3332	16972
MI-MN	42 EAST LANSING (MI) -163 WINONA (MN)	37	4441	19936
MI-MN	141 ST. CLOUD (BUS-MN) -143 ST. JOSEPH/BENTON HARBOR (BUS-MI)	43	6256	25208
MI-MN	112 NILES (MI) -130 ROCHESTER(BUS-MN)	52	5496	24007
MI-MN	8 BANGOR (MI) -130 ROCHESTER(BUS-MN)	57	6847	28072
MI-MN	9 BATTLE CREEK (MI) -93 MANKATO(BUS-MN)	59	6876	36180
MI-MN	55 GRAND RAPIDS (MI) -145 STAPLES (BUS-MN)	60	10162	44994
MI-MN	143 ST. JOSEPH/BENTON HARBOR (BUS-MI) -163 WINONA (MN)	63	6774	26426

MWRRI
State of Michigan
Station to Station Origin-Destination Data

States	Station Pair	Riders	Revenue	Passenger Miles
MI-MN	8 BANGOR (MI) -129 RED WING (MN)	66	8683	33887
MI-MN	61 HOLLAND (MI) -93 MANKATO(BUS-MN)	66	8829	44589
MI-MN	73 KALAMAZOO (MI) -93 MANKATO(BUS-MN)	69	8069	41134
MI-MN	36 DETROIT LAKES (MN) -55 GRAND RAPIDS (MI)	70	12960	57170
MI-MN	106 MUSKEGON(BUS-MI) -163 WINONA (MN)	98	11892	55315
MI-MN	2 ALBION (MI) -130 ROCHESTER(BUS-MN)	99	11333	55656
MI-MN	103 MPLS/ST.PAUL (MN) -112 NILES (MI)	104	12827	54665
MI-MN	129 RED WING (MN) -143 ST. JOSEPH/BENTON HARBOR (BUS-MI)	105	12953	51009
MI-MN	130 ROCHESTER(BUS-MN) -143 ST. JOSEPH/BENTON HARBOR (BUS-MI)	114	13331	52912
MI-MN	61 HOLLAND (MI) -163 WINONA (MN)	144	18014	79228
MI-MN	61 HOLLAND (MI) -141 ST. CLOUD (BUS-MN)	151	24580	108123
MI-MN	106 MUSKEGON(BUS-MI) -129 RED WING (MN)	158	21567	99288
MI-MN	40 DURAND (MI) -130 ROCHESTER(BUS-MN)	189	24322	116477
MI-MN	37 DOWAGIAC (MI) -130 ROCHESTER(BUS-MN)	196	21585	94073
MI-MN	61 HOLLAND (MI) -130 ROCHESTER(BUS-MN)	353	44260	209276
MI-MN	55 GRAND RAPIDS (MI) -141 ST. CLOUD (BUS-MN)	363	56237	250191
MI-MN	68 JACKSON (MI) -130 ROCHESTER(BUS-MN)	384	44897	223669
MI-MN	8 BANGOR (MI) -103 MPLS/ST.PAUL (MN)	423	58703	233062
MI-MN	9 BATTLE CREEK (MI) -130 ROCHESTER(BUS-MN)	428	46805	229694
MI-MN	61 HOLLAND (MI) -129 RED WING (MN)	452	63141	276464
MI-MN	73 KALAMAZOO (MI) -130 ROCHESTER(BUS-MN)	468	53798	241041
MI-MN	5 ANN ARBOR (MI) -130 ROCHESTER(BUS-MN)	521	63949	323189
MI-MN	55 GRAND RAPIDS (MI) -163 WINONA (MN)	575	69023	301943
MI-MN	55 GRAND RAPIDS (MI) -130 ROCHESTER(BUS-MN)	691	81504	392424
MI-MN	103 MPLS/ST.PAUL (MN) -143 ST. JOSEPH/BENTON HARBOR (BUS-MI)	817	106801	428048
MI-MN	42 EAST LANSING (MI) -130 ROCHESTER(BUS-MN)	1003	121449	586607
MI-MN	9 BATTLE CREEK (MI) -103 MPLS/ST.PAUL (MN)	1145	150760	682650
MI-MN	55 GRAND RAPIDS (MI) -129 RED WING (MN)	1177	155690	690635
MI-MN	61 HOLLAND (MI) -103 MPLS/ST.PAUL (MN)	3204	473015	2089290
MI-MN	55 GRAND RAPIDS (MI) -103 MPLS/ST.PAUL (MN)	7945	1113577	4981283
MI-MO	79 LA PLATA (MO) -143 ST. JOSEPH/BENTON HARBOR (BUS-MI)	2	254	1168
MI-MO	8 BANGOR (MI) -79 LA PLATA (MO)	2	279	1258
MI-MO	2 ALBION (MI) -79 LA PLATA (MO)	3	355	1858
MI-MO	61 HOLLAND (MI) -95 MARCELINE (MO)	4	450	2257
MI-MO	79 LA PLATA (MO) -133 ROYAL OAK (MI)	4	541	2892
MI-MO	79 LA PLATA (MO) -123 PONTIAC (MI)	4	551	2942
MI-MO	31 DEARBORN (MI) -95 MARCELINE (MO)	4	582	3102
MI-MO	4 ANCHORVILLE(BUS-MI) -79 LA PLATA (MO)	4	579	3168
MI-MO	5 ANN ARBOR (MI) -95 MARCELINE (MO)	5	589	3146
MI-MO	55 GRAND RAPIDS (MI) -95 MARCELINE (MO)	6	766	3921
MI-MO	68 JACKSON (MI) -79 LA PLATA (MO)	7	748	3967
MI-MO	8 BANGOR (MI) -70 JEFFERSON (MO)	8	961	4145
MI-MO	73 KALAMAZOO (MI) -79 LA PLATA (MO)	9	948	4799
MI-MO	64 INDEPENDENCE (MO) -143 ST. JOSEPH/BENTON HARBOR (BUS-MI)	11	1547	7037
MI-MO	9 BATTLE CREEK (MI) -79 LA PLATA (MO)	13	1329	6970
MI-MO	37 DOWAGIAC (MI) -70 JEFFERSON (MO)	14	1540	7371
MI-MO	70 JEFFERSON (MO) -143 ST. JOSEPH/BENTON HARBOR (BUS-MI)	18	2027	8881
MI-MO	61 HOLLAND (MI) -79 LA PLATA (MO)	21	2576	12925
MI-MO	42 EAST LANSING (MI) -79 LA PLATA (MO)	21	2506	12862
MI-MO	75 KANSAS CITY (MO) -112 NILES (MI)	22	2756	13738
MI-MO	79 LA PLATA (MO) -89 LUDINGTON(BUS-MI)	24	2963	16349
MI-MO	8 BANGOR (MI) -25 COLUMBIA(BUS-MO)	25	3052	13781
MI-MO	70 JEFFERSON (MO) -112 NILES (MI)	25	2681	12610
MI-MO	8 BANGOR (MI) -142 ST. JOSEPH(BUS-MO)	31	4870	21749
MI-MO	5 ANN ARBOR (MI) -79 LA PLATA (MO)	34	3986	21361
MI-MO	31 DEARBORN (MI) -79 LA PLATA (MO)	34	4286	22911
MI-MO	79 LA PLATA (MO) -106 MUSKEGON(BUS-MI)	35	4167	22068
MI-MO	35 DETROIT (MI) -79 LA PLATA (MO)	37	4636	24778
MI-MO	73 KALAMAZOO (MI) -84 LEES SUMMIT (MO)	37	5242	25478
MI-MO	58 HERMANN (MO) -106 MUSKEGON(BUS-MI)	39	4584	23271
MI-MO	42 EAST LANSING (MI) -157 WASHINGTON (MO)	39	4375	21421
MI-MO	70 JEFFERSON (MO) -73 KALAMAZOO (MI)	43	4843	23289
MI-MO	64 INDEPENDENCE (MO) -73 KALAMAZOO (MI)	46	6493	31754

MWRRI
State of Michigan
Station to Station Origin-Destination Data

States	Station Pair	Riders	Revenue	Passenger Miles
MI-MO	61 HOLLAND (MI) -70 JEFFERSON (MO)	46	6025	28899
MI-MO	112 NILES (MI) -142 ST. JOSEPH(BUS-MO)	51	7275	34342
MI-MO	25 COLUMBIA(BUS-MO) -37 DOWAGIAC (MI)	51	5560	27840
MI-MO	77 KIRKWOOD (MO) -89 LUDINGTON(BUS-MI)	56	6030	32661
MI-MO	55 GRAND RAPIDS (MI) -58 HERMANN (MO)	58	7180	32366
MI-MO	25 COLUMBIA(BUS-MO) -112 NILES (MI)	60	6479	31936
MI-MO	64 INDEPENDENCE (MO) -68 JACKSON (MI)	61	9125	46341
MI-MO	5 ANN ARBOR (MI) -84 LEES SUMMIT (MO)	65	9938	50749
MI-MO	46 FLINT (MI) -79 LA PLATA (MO)	68	8599	44058
MI-MO	142 ST. JOSEPH(BUS-MO) -143 ST. JOSEPH/BENTON HARBOR (BUS-MI)	69	10301	46803
MI-MO	25 COLUMBIA(BUS-MO) -143 ST. JOSEPH/BENTON HARBOR (BUS-MI)	73	8397	38591
MI-MO	37 DOWAGIAC (MI) -142 ST. JOSEPH(BUS-MO)	74	10532	51068
MI-MO	106 MUSKEGON(BUS-MI) -157 WASHINGTON (MO)	88	9873	50061
MI-MO	31 DEARBORN (MI) -84 LEES SUMMIT (MO)	93	14839	75754
MI-MO	64 INDEPENDENCE (MO) -123 PONTIAC (MI)	95	15979	81976
MI-MO	9 BATTLE CREEK (MI) -75 KANSAS CITY (MO)	96	12782	66502
MI-MO	75 KANSAS CITY (MO) -143 ST. JOSEPH/BENTON HARBOR (BUS-MI)	100	13209	61981
MI-MO	55 GRAND RAPIDS (MI) -79 LA PLATA (MO)	106	12491	61748
MI-MO	55 GRAND RAPIDS (MI) -157 WASHINGTON (MO)	109	12762	57247
MI-MO	35 DETROIT (MI) -84 LEES SUMMIT (MO)	115	18547	94719
MI-MO	73 KALAMAZOO (MI) -75 KANSAS CITY (MO)	136	18033	91215
MI-MO	55 GRAND RAPIDS (MI) -84 LEES SUMMIT (MO)	143	21260	104581
MI-MO	25 COLUMBIA(BUS-MO) -61 HOLLAND (MI)	164	21608	107598
MI-MO	112 NILES (MI) -144 ST. LOUIS (MO)	181	14800	67442
MI-MO	9 BATTLE CREEK (MI) -25 COLUMBIA(BUS-MO)	189	21891	113483
MI-MO	61 HOLLAND (MI) -75 KANSAS CITY (MO)	221	32916	165248
MI-MO	25 COLUMBIA(BUS-MO) -73 KALAMAZOO (MI)	226	25973	130314
MI-MO	77 KIRKWOOD (MO) -106 MUSKEGON(BUS-MI)	234	23966	123555
MI-MO	89 LUDINGTON(BUS-MI) -144 ST. LOUIS (MO)	239	24979	136306
MI-MO	42 EAST LANSING (MI) -77 KIRKWOOD (MO)	262	26623	132193
MI-MO	31 DEARBORN (MI) -75 KANSAS CITY (MO)	325	49519	261940
MI-MO	55 GRAND RAPIDS (MI) -77 KIRKWOOD (MO)	336	34415	163729
MI-MO	5 ANN ARBOR (MI) -75 KANSAS CITY (MO)	415	60757	321940
MI-MO	46 FLINT (MI) -77 KIRKWOOD (MO)	501	55674	276700
MI-MO	75 KANSAS CITY (MO) -123 PONTIAC (MI)	647	102410	541173
MI-MO	2 ALBION (MI) -144 ST. LOUIS (MO)	680	62165	317481
MI-MO	35 DETROIT (MI) -75 KANSAS CITY (MO)	711	109413	578767
MI-MO	42 EAST LANSING (MI) -144 ST. LOUIS (MO)	713	70088	349998
MI-MO	55 GRAND RAPIDS (MI) -75 KANSAS CITY (MO)	876	123974	633221
MI-MO	106 MUSKEGON(BUS-MI) -144 ST. LOUIS (MO)	1059	110165	544535
MI-MO	55 GRAND RAPIDS (MI) -144 ST. LOUIS (MO)	1313	130705	622242
MI-MO	68 JACKSON (MI) -144 ST. LOUIS (MO)	2002	188221	976807
MI-MO	4 ANCHORVILLE(BUS-MI) -144 ST. LOUIS (MO)	2091	252549	1254449
MI-MO	73 KALAMAZOO (MI) -144 ST. LOUIS (MO)	2094	189768	881433
MI-MO	123 PONTIAC (MI) -144 ST. LOUIS (MO)	2237	250599	1315454
MI-MO	9 BATTLE CREEK (MI) -144 ST. LOUIS (MO)	2800	257500	1240465
MI-MO	46 FLINT (MI) -144 ST. LOUIS (MO)	3090	333321	1665251
MI-MO	133 ROYAL OAK (MI) -144 ST. LOUIS (MO)	3681	430192	2120213
MI-MO	5 ANN ARBOR (MI) -144 ST. LOUIS (MO)	3865	416894	2032864
MI-MO	31 DEARBORN (MI) -144 ST. LOUIS (MO)	4027	449440	2239246
MI-MO	35 DETROIT (MI) -144 ST. LOUIS (MO)	6191	712737	3497802
MI-NE	8 BANGOR (MI) -57 HASTINGS (NE)	2	358	1523
MI-NE	99 MCCOOK (NE) -143 ST. JOSEPH/BENTON HARBOR (BUS-MI)	3	497	2188
MI-NE	8 BANGOR (MI) -99 MCCOOK (NE)	3	569	2481
MI-NE	57 HASTINGS (NE) -133 ROYAL OAK (MI)	4	857	4147
MI-NE	57 HASTINGS (NE) -123 PONTIAC (MI)	5	875	4233
MI-NE	99 MCCOOK (NE) -133 ROYAL OAK (MI)	5	1095	5322
MI-NE	60 HOLDREGE (NE) -143 ST. JOSEPH/BENTON HARBOR (BUS-MI)	5	899	3905
MI-NE	99 MCCOOK (NE) -123 PONTIAC (MI)	5	1111	5400
MI-NE	4 ANCHORVILLE(BUS-MI) -99 MCCOOK (NE)	6	1224	6050
MI-NE	4 ANCHORVILLE(BUS-MI) -60 HOLDREGE (NE)	7	1330	6561
MI-NE	61 HOLLAND (MI) -99 MCCOOK (NE)	7	1424	6626
MI-NE	57 HASTINGS (NE) -143 ST. JOSEPH/BENTON HARBOR (BUS-MI)	7	1137	4889

MWRRI
State of Michigan
Station to Station Origin-Destination Data

States	Station Pair	Riders	Revenue	Passenger Miles
MI-NE	60 HOLDREGE (NE) -68 JACKSON (MI)	7	1371	6552
MI-NE	73 KALAMAZOO (MI) -99 MCCOOK (NE)	8	1463	6802
MI-NE	31 DEARBORN (MI) -99 MCCOOK (NE)	9	1892	9179
MI-NE	68 JACKSON (MI) -99 MCCOOK (NE)	9	1827	8768
MI-NE	35 DETROIT (MI) -99 MCCOOK (NE)	9	1978	9606
MI-NE	9 BATTLE CREEK (MI) -99 MCCOOK (NE)	10	1909	9066
MI-NE	60 HOLDREGE (NE) -61 HOLLAND (MI)	11	2083	9632
MI-NE	60 HOLDREGE (NE) -73 KALAMAZOO (MI)	12	2186	10091
MI-NE	5 ANN ARBOR (MI) -99 MCCOOK (NE)	12	2566	12436
MI-NE	9 BATTLE CREEK (MI) -60 HOLDREGE (NE)	13	2235	10558
MI-NE	31 DEARBORN (MI) -60 HOLDREGE (NE)	14	2690	13013
MI-NE	55 GRAND RAPIDS (MI) -99 MCCOOK (NE)	14	2881	13549
MI-NE	8 BANGOR (MI) -108 NEBRASKA CITY (BUS-NE)	15	2556	9458
MI-NE	5 ANN ARBOR (MI) -60 HOLDREGE (NE)	15	2835	13695
MI-NE	57 HASTINGS (NE) -73 KALAMAZOO (MI)	15	2490	11428
MI-NE	57 HASTINGS (NE) -61 HOLLAND (MI)	15	2752	12659
MI-NE	55 GRAND RAPIDS (MI) -60 HOLDREGE (NE)	16	3061	14310
MI-NE	4 ANCHORVILLE(BUS-MI) -57 HASTINGS (NE)	17	3347	16496
MI-NE	57 HASTINGS (NE) -68 JACKSON (MI)	17	3060	14577
MI-NE	35 DETROIT (MI) -60 HOLDREGE (NE)	19	3858	18680
MI-NE	9 BATTLE CREEK (MI) -57 HASTINGS (NE)	20	3359	15805
MI-NE	31 DEARBORN (MI) -57 HASTINGS (NE)	21	3917	18906
MI-NE	5 ANN ARBOR (MI) -57 HASTINGS (NE)	22	3903	18811
MI-NE	55 GRAND RAPIDS (MI) -57 HASTINGS (NE)	25	4401	20479
MI-NE	37 DOWAGIAC (MI) -87 LINCOLN (NE)	28	3977	17897
MI-NE	112 NILES (MI) -114 OMAHA (NE)	29	3715	16298
MI-NE	8 BANGOR (MI) -87 LINCOLN (NE)	29	4541	18888
MI-NE	35 DETROIT (MI) -57 HASTINGS (NE)	30	5627	27185
MI-NE	108 NEBRASKA CITY (BUS-NE) -112 NILES (MI)	37	5884	22873
MI-NE	37 DOWAGIAC (MI) -108 NEBRASKA CITY (BUS-NE)	41	6499	26141
MI-NE	87 LINCOLN (NE) -143 ST. JOSEPH/BENTON HARBOR (BUS-MI)	46	6811	28627
MI-NE	8 BANGOR (MI) -114 OMAHA (NE)	93	13434	55005
MI-NE	73 KALAMAZOO (MI) -87 LINCOLN (NE)	131	19358	87712
MI-NE	9 BATTLE CREEK (MI) -87 LINCOLN (NE)	139	20597	96030
MI-NE	61 HOLLAND (MI) -87 LINCOLN (NE)	155	25534	116169
MI-NE	68 JACKSON (MI) -87 LINCOLN (NE)	181	28299	133842
MI-NE	4 ANCHORVILLE(BUS-MI) -87 LINCOLN (NE)	182	31489	154803
MI-NE	114 OMAHA (NE) -143 ST. JOSEPH/BENTON HARBOR (BUS-MI)	188	25743	106514
MI-NE	5 ANN ARBOR (MI) -87 LINCOLN (NE)	216	34944	167498
MI-NE	87 LINCOLN (NE) -133 ROYAL OAK (MI)	224	38452	185094
MI-NE	87 LINCOLN (NE) -123 PONTIAC (MI)	239	41610	200372
MI-NE	31 DEARBORN (MI) -87 LINCOLN (NE)	257	43063	206826
MI-NE	55 GRAND RAPIDS (MI) -87 LINCOLN (NE)	283	44525	205084
MI-NE	68 JACKSON (MI) -114 OMAHA (NE)	323	46926	220881
MI-NE	35 DETROIT (MI) -87 LINCOLN (NE)	351	59523	286174
MI-NE	61 HOLLAND (MI) -114 OMAHA (NE)	373	57465	259496
MI-NE	73 KALAMAZOO (MI) -114 OMAHA (NE)	509	69861	313788
MI-NE	4 ANCHORVILLE(BUS-MI) -114 OMAHA (NE)	750	121602	596843
MI-NE	9 BATTLE CREEK (MI) -114 OMAHA (NE)	1019	140508	651002
MI-NE	114 OMAHA (NE) -123 PONTIAC (MI)	1066	174100	835848
MI-NE	31 DEARBORN (MI) -114 OMAHA (NE)	1142	179336	858484
MI-NE	55 GRAND RAPIDS (MI) -114 OMAHA (NE)	1153	168819	772278
MI-NE	5 ANN ARBOR (MI) -114 OMAHA (NE)	1235	186765	892008
MI-NE	35 DETROIT (MI) -114 OMAHA (NE)	2072	329030	1576845
MI-OH	1 AKRON(BUS-OH) -8 BANGOR (MI)	1	99	398
MI-OH	8 BANGOR (MI) -165 YOUNGSTOWN(BUS-OH)	2	309	1288
MI-OH	45 ELYRIA (OH) -89 LUDINGTON(BUS-MI)	3	421	2046
MI-OH	143 ST. JOSEPH/BENTON HARBOR (BUS-MI) -165 YOUNGSTOWN(BUS-OH)	4	451	1903
MI-OH	4 ANCHORVILLE(BUS-MI) -134 SANDUSKY (OH)	6	788	3876
MI-OH	2 ALBION (MI) -150 TOLEDO (OH)	8	788	3573
MI-OH	2 ALBION (MI) -165 YOUNGSTOWN(BUS-OH)	9	1125	5386
MI-OH	2 ALBION (MI) -15 CANTON(BUS-OH)	11	1376	6552
MI-OH	42 EAST LANSING (MI) -45 ELYRIA (OH)	11	1333	5938

MWRRI
State of Michigan
Station to Station Origin-Destination Data

States	Station Pair	Riders	Revenue	Passenger Miles
MI-OH	68 JACKSON (MI) -134 SANDUSKY (OH)	11	1222	5680
MI-OH	1 AKRON(BUS-OH) -2 ALBION (MI)	12	1490	6943
MI-OH	31 DEARBORN (MI) -134 SANDUSKY (OH)	12	1437	6839
MI-OH	89 LUDINGTON(BUS-MI) -134 SANDUSKY (OH)	13	1485	7324
MI-OH	15 CANTON(BUS-OH) -37 DOWAGIAC (MI)	14	1627	7413
MI-OH	37 DOWAGIAC (MI) -165 YOUNGSTOWN(BUS-OH)	14	1646	7555
MI-OH	1 AKRON(BUS-OH) -68 JACKSON (MI)	15	1882	8904
MI-OH	1 AKRON(BUS-OH) -37 DOWAGIAC (MI)	15	1683	7475
MI-OH	42 EAST LANSING (MI) -134 SANDUSKY (OH)	16	1761	7922
MI-OH	5 ANN ARBOR (MI) -134 SANDUSKY (OH)	16	1856	8805
MI-OH	35 DETROIT (MI) -134 SANDUSKY (OH)	17	2079	9909
MI-OH	112 NILES (MI) -154 WARREN(BUS-OH)	18	1358	6411
MI-OH	23 CINCINNATI (OH) -89 LUDINGTON(BUS-MI)	21	2592	12998
MI-OH	31 DEARBORN (MI) -45 ELYRIA (OH)	23	3001	14108
MI-OH	24 CLEVELAND (OH) -42 EAST LANSING (MI)	25	3146	13946
MI-OH	133 ROYAL OAK (MI) -134 SANDUSKY (OH)	29	3556	16984
MI-OH	112 NILES (MI) -134 SANDUSKY (OH)	32	1691	7408
MI-OH	1 AKRON(BUS-OH) -112 NILES (MI)	34	2453	11266
MI-OH	73 KALAMAZOO (MI) -134 SANDUSKY (OH)	35	3455	15023
MI-OH	5 ANN ARBOR (MI) -45 ELYRIA (OH)	36	4405	20635
MI-OH	2 ALBION (MI) -24 CLEVELAND (OH)	37	4457	19997
MI-OH	73 KALAMAZOO (MI) -165 YOUNGSTOWN(BUS-OH)	39	4704	21745
MI-OH	106 MUSKEGON(BUS-MI) -134 SANDUSKY (OH)	39	4509	20533
MI-OH	123 PONTIAC (MI) -150 TOLEDO (OH)	41	4753	22683
MI-OH	61 HOLLAND (MI) -165 YOUNGSTOWN(BUS-OH)	45	6178	28629
MI-OH	1 AKRON(BUS-OH) -73 KALAMAZOO (MI)	45	5326	23876
MI-OH	4 ANCHORVILLE(BUS-MI) -45 ELYRIA (OH)	47	6218	30171
MI-OH	45 ELYRIA (OH) -68 JACKSON (MI)	47	5435	24966
MI-OH	55 GRAND RAPIDS (MI) -134 SANDUSKY (OH)	47	5361	23006
MI-OH	15 CANTON(BUS-OH) -73 KALAMAZOO (MI)	48	5797	26610
MI-OH	1 AKRON(BUS-OH) -5 ANN ARBOR (MI)	49	6510	31303
MI-OH	15 CANTON(BUS-OH) -61 HOLLAND (MI)	50	6883	31703
MI-OH	1 AKRON(BUS-OH) -61 HOLLAND (MI)	51	6903	31142
MI-OH	9 BATTLE CREEK (MI) -134 SANDUSKY (OH)	52	3569	16326
MI-OH	45 ELYRIA (OH) -106 MUSKEGON(BUS-MI)	52	6307	29124
MI-OH	35 DETROIT (MI) -45 ELYRIA (OH)	53	6906	32523
MI-OH	4 ANCHORVILLE(BUS-MI) -150 TOLEDO (OH)	57	6702	32391
MI-OH	1 AKRON(BUS-OH) -31 DEARBORN (MI)	57	7942	38277
MI-OH	45 ELYRIA (OH) -73 KALAMAZOO (MI)	59	6386	27541
MI-OH	9 BATTLE CREEK (MI) -154 WARREN(BUS-OH)	59	3441	17183
MI-OH	45 ELYRIA (OH) -123 PONTIAC (MI)	60	8147	38473
MI-OH	45 ELYRIA (OH) -55 GRAND RAPIDS (MI)	62	7483	32198
MI-OH	1 AKRON(BUS-OH) -123 PONTIAC (MI)	65	9468	45765
MI-OH	42 EAST LANSING (MI) -150 TOLEDO (OH)	68	6995	31223
MI-OH	46 FLINT (MI) -134 SANDUSKY (OH)	69	8413	38186
MI-OH	30 DAYTON(BUS-OH) -112 NILES (MI)	70	5091	27403
MI-OH	45 ELYRIA (OH) -112 NILES (MI)	70	4514	18856
MI-OH	1 AKRON(BUS-OH) -133 ROYAL OAK (MI)	71	10078	48698
MI-OH	30 DAYTON(BUS-OH) -37 DOWAGIAC (MI)	76	6131	32793
MI-OH	89 LUDINGTON(BUS-MI) -150 TOLEDO (OH)	78	8511	42038
MI-OH	8 BANGOR (MI) -30 DAYTON(BUS-OH)	88	8372	39046
MI-OH	31 DEARBORN (MI) -150 TOLEDO (OH)	88	9651	45853
MI-OH	112 NILES (MI) -165 YOUNGSTOWN(BUS-OH)	93	7370	33834
MI-OH	15 CANTON(BUS-OH) -112 NILES (MI)	95	7359	33570
MI-OH	1 AKRON(BUS-OH) -35 DETROIT (MI)	100	14058	67835
MI-OH	23 CINCINNATI (OH) -42 EAST LANSING (MI)	107	12233	56178
MI-OH	55 GRAND RAPIDS (MI) -150 TOLEDO (OH)	127	13189	55968
MI-OH	106 MUSKEGON(BUS-MI) -150 TOLEDO (OH)	131	13834	62702
MI-OH	55 GRAND RAPIDS (MI) -165 YOUNGSTOWN(BUS-OH)	139	18127	85314
MI-OH	68 JACKSON (MI) -150 TOLEDO (OH)	139	13890	63318
MI-OH	24 CLEVELAND (OH) -106 MUSKEGON(BUS-MI)	143	18286	83886
MI-OH	133 ROYAL OAK (MI) -150 TOLEDO (OH)	145	16815	78844
MI-OH	4 ANCHORVILLE(BUS-MI) -24 CLEVELAND (OH)	157	21920	105514

MWRRI
State of Michigan
Station to Station Origin-Destination Data

States	Station Pair	Riders	Revenue	Passenger Miles
MI-OH	24 CLEVELAND (OH) -68 JACKSON (MI)	175	21520	98192
MI-OH	30 DAYTON(BUS-OH) -40 DURAND (MI)	177	18997	100578
MI-OH	15 CANTON(BUS-OH) -55 GRAND RAPIDS (MI)	180	23384	109369
MI-OH	9 BATTLE CREEK (MI) -45 ELYRIA (OH)	185	12128	54625
MI-OH	112 NILES (MI) -150 TOLEDO (OH)	190	8615	35454
MI-OH	2 ALBION (MI) -30 DAYTON(BUS-OH)	190	17748	97983
MI-OH	30 DAYTON(BUS-OH) -143 ST. JOSEPH/BENTON HARBOR (BUS-MI)	191	16721	79985
MI-OH	9 BATTLE CREEK (MI) -15 CANTON(BUS-OH)	205	15723	73350
MI-OH	1 AKRON(BUS-OH) -42 EAST LANSING (MI)	207	27043	124359
MI-OH	24 CLEVELAND (OH) -55 GRAND RAPIDS (MI)	208	26556	113948
MI-OH	1 AKRON(BUS-OH) -55 GRAND RAPIDS (MI)	215	27419	125544
MI-OH	9 BATTLE CREEK (MI) -165 YOUNGSTOWN(BUS-OH)	217	16236	74839
MI-OH	1 AKRON(BUS-OH) -9 BATTLE CREEK (MI)	229	16469	73401
MI-OH	35 DETROIT (MI) -150 TOLEDO (OH)	250	28366	132990
MI-OH	46 FLINT (MI) -150 TOLEDO (OH)	258	28870	130236
MI-OH	9 BATTLE CREEK (MI) -30 DAYTON(BUS-OH)	259	22889	127029
MI-OH	5 ANN ARBOR (MI) -24 CLEVELAND (OH)	265	34144	158787
MI-OH	24 CLEVELAND (OH) -123 PONTIAC (MI)	268	37792	177252
MI-OH	4 ANCHORVILLE(BUS-MI) -23 CINCINNATI (OH)	285	36265	181171
MI-OH	24 CLEVELAND (OH) -133 ROYAL OAK (MI)	304	42174	197617
MI-OH	24 CLEVELAND (OH) -31 DEARBORN (MI)	325	43832	204642
MI-OH	24 CLEVELAND (OH) -73 KALAMAZOO (MI)	341	39174	168275
MI-OH	2 ALBION (MI) -23 CINCINNATI (OH)	343	36971	172398
MI-OH	9 BATTLE CREEK (MI) -150 TOLEDO (OH)	347	22922	101098
MI-OH	30 DAYTON(BUS-OH) -73 KALAMAZOO (MI)	392	34477	183904
MI-OH	23 CINCINNATI (OH) -46 FLINT (MI)	429	53286	246461
MI-OH	30 DAYTON(BUS-OH) -61 HOLLAND (MI)	435	48043	237973
MI-OH	24 CLEVELAND (OH) -112 NILES (MI)	468	33573	137675
MI-OH	73 KALAMAZOO (MI) -150 TOLEDO (OH)	480	44421	185937
MI-OH	24 CLEVELAND (OH) -35 DETROIT (MI)	534	72866	340763
MI-OH	30 DAYTON(BUS-OH) -46 FLINT (MI)	538	59055	315923
MI-OH	5 ANN ARBOR (MI) -30 DAYTON(BUS-OH)	549	55825	314998
MI-OH	30 DAYTON(BUS-OH) -68 JACKSON (MI)	555	53210	297482
MI-OH	23 CINCINNATI (OH) -73 KALAMAZOO (MI)	582	59522	265325
MI-OH	30 DAYTON(BUS-OH) -55 GRAND RAPIDS (MI)	600	58230	313309
MI-OH	23 CINCINNATI (OH) -35 DETROIT (MI)	646	79958	387765
MI-OH	30 DAYTON(BUS-OH) -31 DEARBORN (MI)	666	71685	402214
MI-OH	23 CINCINNATI (OH) -106 MUSKEGON(BUS-MI)	821	94591	450565
MI-OH	9 BATTLE CREEK (MI) -24 CLEVELAND (OH)	837	66032	283142
MI-OH	5 ANN ARBOR (MI) -150 TOLEDO (OH)	895	96249	440326
MI-OH	30 DAYTON(BUS-OH) -35 DETROIT (MI)	947	103521	580329
MI-OH	23 CINCINNATI (OH) -55 GRAND RAPIDS (MI)	1107	132612	563302
MI-OH	30 DAYTON(BUS-OH) -42 EAST LANSING (MI)	1113	111521	600114
MI-OH	9 BATTLE CREEK (MI) -23 CINCINNATI (OH)	1532	157862	725623
MI-OH	23 CINCINNATI (OH) -31 DEARBORN (MI)	2069	252502	1222975
MI-OH	5 ANN ARBOR (MI) -23 CINCINNATI (OH)	2349	272724	1317829
MI-WI	8 BANGOR (MI) -147 STURGEON BAY(BUS-WI)	3	291	1033
MI-WI	2 ALBION (MI) -147 STURGEON BAY(BUS-WI)	4	371	1615
MI-WI	40 DURAND (MI) -147 STURGEON BAY(BUS-WI)	5	496	2126
MI-WI	8 BANGOR (MI) -96 MARINETTE(BUS-WI)	6	561	2120
MI-WI	112 NILES (MI) -147 STURGEON BAY(BUS-WI)	7	597	2333
MI-WI	37 DOWAGIAC (MI) -147 STURGEON BAY(BUS-WI)	8	631	2538
MI-WI	40 DURAND (MI) -96 MARINETTE(BUS-WI)	8	953	4258
MI-WI	8 BANGOR (MI) -159 WATERTOWN (WI)	8	593	2096
MI-WI	143 ST. JOSEPH/BENTON HARBOR (BUS-MI) -147 STURGEON BAY(BUS-WI)	9	785	2798
MI-WI	81 LAPEER (MI) -147 STURGEON BAY(BUS-WI)	9	1052	4577
MI-WI	96 MARINETTE(BUS-WI) -112 NILES (MI)	10	878	3654
MI-WI	40 DURAND (MI) -78 LA CROSSE (WI)	10	1278	5654
MI-WI	2 ALBION (MI) -96 MARINETTE(BUS-WI)	11	1080	4927
MI-WI	81 LAPEER (MI) -96 MARINETTE(BUS-WI)	13	1534	6937
MI-WI	8 BANGOR (MI) -125 PORTAGE (WI)	13	1153	4095
MI-WI	124 PORT HURON (MI) -147 STURGEON BAY(BUS-WI)	14	1744	7552
MI-WI	2 ALBION (MI) -78 LA CROSSE (WI)	14	1497	6742

MWRRI
State of Michigan
Station to Station Origin-Destination Data

States	Station Pair	Riders	Revenue	Passenger Miles
MI-WI	37 DOWAGIAC (MI) -96 MARINETTE(BUS-WI)	14	1243	5302
MI-WI	4 ANCHORVILLE(BUS-MI) -147 STURGEON BAY(BUS-WI)	16	1793	8569
MI-WI	68 JACKSON (MI) -147 STURGEON BAY(BUS-WI)	16	1560	6955
MI-WI	96 MARINETTE(BUS-WI) -143 ST. JOSEPH/BENTON HARBOR (BUS-MI)	16	1516	5778
MI-WI	8 BANGOR (MI) -164 WISCONSIN DELLS (WI)	17	1595	5809
MI-WI	143 ST. JOSEPH/BENTON HARBOR (BUS-MI) -159 WATERTOWN (WI)	18	1114	3961
MI-WI	43 EAU CLAIRE (BUS-WI) -112 NILES (MI)	20	2015	8654
MI-WI	9 BATTLE CREEK (MI) -147 STURGEON BAY(BUS-WI)	20	1848	7994
MI-WI	8 BANGOR (MI) -151 TOMAH (WI)	21	2118	7824
MI-WI	96 MARINETTE(BUS-WI) -124 PORT HURON (MI)	21	2805	12585
MI-WI	61 HOLLAND (MI) -147 STURGEON BAY(BUS-WI)	22	2480	9711
MI-WI	5 ANN ARBOR (MI) -147 STURGEON BAY(BUS-WI)	22	2289	10469
MI-WI	9 BATTLE CREEK (MI) -151 TOMAH (WI)	23	2226	9884
MI-WI	4 ANCHORVILLE(BUS-MI) -96 MARINETTE(BUS-WI)	24	2892	14279
MI-WI	42 EAST LANSING (MI) -159 WATERTOWN (WI)	25	1878	8575
MI-WI	68 JACKSON (MI) -96 MARINETTE(BUS-WI)	26	2669	12424
MI-WI	46 FLINT (MI) -147 STURGEON BAY(BUS-WI)	27	2985	13022
MI-WI	73 KALAMAZOO (MI) -147 STURGEON BAY(BUS-WI)	27	2630	9975
MI-WI	9 BATTLE CREEK (MI) -164 WISCONSIN DELLS (WI)	29	2441	10930
MI-WI	5 ANN ARBOR (MI) -96 MARINETTE(BUS-WI)	29	3114	14805
MI-WI	106 MUSKEGON(BUS-MI) -159 WATERTOWN (WI)	29	2326	10667
MI-WI	123 PONTIAC (MI) -147 STURGEON BAY(BUS-WI)	30	3423	15843
MI-WI	133 ROYAL OAK (MI) -147 STURGEON BAY(BUS-WI)	30	3357	15516
MI-WI	9 BATTLE CREEK (MI) -96 MARINETTE(BUS-WI)	31	2874	13054
MI-WI	8 BANGOR (MI) -113 OCONOMOWOC (WI)	32	2302	7351
MI-WI	112 NILES (MI) -162 WEST BEND (WI)	32	1791	6682
MI-WI	40 DURAND (MI) -113 OCONOMOWOC (WI)	34	2666	12100
MI-WI	42 EAST LANSING (MI) -151 TOMAH (WI)	35	3718	16373
MI-WI	42 EAST LANSING (MI) -164 WISCONSIN DELLS (WI)	35	3384	15002
MI-WI	78 LA CROSSE (WI) -112 NILES (MI)	36	3438	14214
MI-WI	106 MUSKEGON(BUS-MI) -113 OCONOMOWOC (WI)	37	2776	12856
MI-WI	8 BANGOR (MI) -78 LA CROSSE (WI)	37	4120	15610
MI-WI	46 FLINT (MI) -96 MARINETTE(BUS-WI)	38	4328	19638
MI-WI	143 ST. JOSEPH/BENTON HARBOR (BUS-MI) -164 WISCONSIN DELLS (WI)	38	3203	11750
MI-WI	112 NILES (MI) -136 SHEBOYGAN(BUS-WI)	38	1807	8611
MI-WI	61 HOLLAND (MI) -96 MARINETTE(BUS-WI)	40	4538	19181
MI-WI	112 NILES (MI) -113 OCONOMOWOC (WI)	41	2187	8466
MI-WI	35 DETROIT (MI) -147 STURGEON BAY(BUS-WI)	41	4565	21045
MI-WI	96 MARINETTE(BUS-WI) -123 PONTIAC (MI)	42	4961	23767
MI-WI	96 MARINETTE(BUS-WI) -133 ROYAL OAK (MI)	42	4869	23311
MI-WI	55 GRAND RAPIDS (MI) -147 STURGEON BAY(BUS-WI)	43	4544	18141
MI-WI	42 EAST LANSING (MI) -147 STURGEON BAY(BUS-WI)	43	4721	19036
MI-WI	31 DEARBORN (MI) -147 STURGEON BAY(BUS-WI)	44	4803	22092
MI-WI	12 BROOKFIELD (WI) -112 NILES (MI)	45	2076	8423
MI-WI	73 KALAMAZOO (MI) -96 MARINETTE(BUS-WI)	45	4379	18097
MI-WI	78 LA CROSSE (WI) -89 LUDINGTON(BUS-MI)	45	5484	26693
MI-WI	113 OCONOMOWOC (WI) -143 ST. JOSEPH/BENTON HARBOR (BUS-MI)	47	2994	9755
MI-WI	68 JACKSON (MI) -78 LA CROSSE (WI)	48	5354	24559
MI-WI	42 EAST LANSING (MI) -125 PORTAGE (WI)	55	5174	22600
MI-WI	37 DOWAGIAC (MI) -148 STURTEVANT (WI)	55	1949	9045
MI-WI	8 BANGOR (MI) -146 STEVENS POINT(BUS-WI)	55	5435	19839
MI-WI	89 LUDINGTON(BUS-MI) -159 WATERTOWN (WI)	57	4609	23966
MI-WI	31 DEARBORN (MI) -96 MARINETTE(BUS-WI)	58	6515	31085
MI-WI	37 DOWAGIAC (MI) -78 LA CROSSE (WI)	58	5653	23912
MI-WI	89 LUDINGTON(BUS-MI) -164 WISCONSIN DELLS (WI)	59	6028	29767
MI-WI	125 PORTAGE (WI) -143 ST. JOSEPH/BENTON HARBOR (BUS-MI)	59	4846	17297
MI-WI	35 DETROIT (MI) -96 MARINETTE(BUS-WI)	60	6872	32838
MI-WI	8 BANGOR (MI) -136 SHEBOYGAN(BUS-WI)	60	4041	15144
MI-WI	8 BANGOR (MI) -162 WEST BEND (WI)	61	4438	14338
MI-WI	2 ALBION (MI) -160 WAUSAU(BUS-WI)	66	6674	30618
MI-WI	8 BANGOR (MI) -160 WAUSAU(BUS-WI)	67	6780	26310
MI-WI	42 EAST LANSING (MI) -96 MARINETTE(BUS-WI)	69	7596	32811
MI-WI	89 LUDINGTON(BUS-MI) -151 TOMAH (WI)	70	7938	38589

MWRRI
State of Michigan
Station to Station Origin-Destination Data

States	Station Pair	Riders	Revenue	Passenger Miles
MI-WI	8 BANGOR (MI) -92 MANITOWOC(BUS-WI)	70	5152	19697
MI-WI	106 MUSKEGON(BUS-MI) -164 WISCONSIN DELLS (WI)	72	7295	32641
MI-WI	5 ANN ARBOR (MI) -78 LA CROSSE (WI)	73	8575	40152
MI-WI	37 DOWAGIAC (MI) -136 SHEBOYGAN(BUS-WI)	73	3822	17486
MI-WI	55 GRAND RAPIDS (MI) -96 MARINETTE(BUS-WI)	77	8429	35086
MI-WI	61 HOLLAND (MI) -164 WISCONSIN DELLS (WI)	77	7787	33668
MI-WI	81 LAPEER (MI) -146 STEVENS POINT(BUS-WI)	77	8599	39944
MI-WI	37 DOWAGIAC (MI) -113 OCONOMOWOC (WI)	77	4483	17036
MI-WI	112 NILES (MI) -146 STEVENS POINT(BUS-WI)	78	6369	25969
MI-WI	9 BATTLE CREEK (MI) -159 WATERTOWN (WI)	78	4921	22899
MI-WI	89 LUDINGTON(BUS-MI) -113 OCONOMOWOC (WI)	78	6425	31776
MI-WI	92 MANITOWOC(BUS-WI) -112 NILES (MI)	80	4111	20221
MI-WI	2 ALBION (MI) -146 STEVENS POINT(BUS-WI)	82	8039	35070
MI-WI	143 ST. JOSEPH/BENTON HARBOR (BUS-MI) -151 TOMAH (WI)	86	8128	30251
MI-WI	61 HOLLAND (MI) -151 TOMAH (WI)	87	9668	41626
MI-WI	112 NILES (MI) -160 WAUSAU(BUS-WI)	87	7327	31826
MI-WI	2 ALBION (MI) -113 OCONOMOWOC (WI)	87	5611	26368
MI-WI	61 HOLLAND (MI) -125 PORTAGE (WI)	89	8721	37139
MI-WI	61 HOLLAND (MI) -159 WATERTOWN (WI)	90	7090	31334
MI-WI	124 PORT HURON (MI) -160 WAUSAU(BUS-WI)	91	11412	54178
MI-WI	8 BANGOR (MI) -12 BROOKFIELD (WI)	91	5826	19611
MI-WI	8 BANGOR (MI) -148 STURTEVANT (WI)	91	4676	16172
MI-WI	8 BANGOR (MI) -47 FOND DU LAC (WI)	92	7471	24251
MI-WI	81 LAPEER (MI) -160 WAUSAU(BUS-WI)	92	10583	50892
MI-WI	124 PORT HURON (MI) -146 STEVENS POINT(BUS-WI)	95	11598	53315
MI-WI	89 LUDINGTON(BUS-MI) -125 PORTAGE (WI)	99	9904	48419
MI-WI	78 LA CROSSE (WI) -143 ST. JOSEPH/BENTON HARBOR (BUS-MI)	99	10239	39143
MI-WI	112 NILES (MI) -148 STURTEVANT (WI)	99	3418	14996
MI-WI	12 BROOKFIELD (WI) -37 DOWAGIAC (MI)	103	4896	20820
MI-WI	40 DURAND (MI) -160 WAUSAU(BUS-WI)	104	11198	53425
MI-WI	2 ALBION (MI) -92 MANITOWOC(BUS-WI)	106	6685	36870
MI-WI	8 BANGOR (MI) -116 OSHKOSH (WI)	106	8959	29766
MI-WI	40 DURAND (MI) -136 SHEBOYGAN(BUS-WI)	107	8377	39963
MI-WI	40 DURAND (MI) -92 MANITOWOC(BUS-WI)	109	8481	44124
MI-WI	106 MUSKEGON(BUS-MI) -151 TOMAH (WI)	113	12563	56128
MI-WI	143 ST. JOSEPH/BENTON HARBOR (BUS-MI) -160 WAUSAU(BUS-WI)	114	10788	41492
MI-WI	2 ALBION (MI) -6 APPLETON (WI)	116	9874	42867
MI-WI	40 DURAND (MI) -146 STEVENS POINT(BUS-WI)	118	12744	56614
MI-WI	136 SHEBOYGAN(BUS-WI) -143 ST. JOSEPH/BENTON HARBOR (BUS-MI)	119	6715	26592
MI-WI	2 ALBION (MI) -136 SHEBOYGAN(BUS-WI)	119	7225	38233
MI-WI	47 FOND DU LAC (WI) -89 LUDINGTON(BUS-MI)	120	11153	52396
MI-WI	89 LUDINGTON(BUS-MI) -162 WEST BEND (WI)	124	9701	50168
MI-WI	37 DOWAGIAC (MI) -162 WEST BEND (WI)	124	7267	27413
MI-WI	40 DURAND (MI) -47 FOND DU LAC (WI)	124	10986	48038
MI-WI	106 MUSKEGON(BUS-MI) -125 PORTAGE (WI)	130	12472	56300
MI-WI	106 MUSKEGON(BUS-MI) -162 WEST BEND (WI)	132	10187	46173
MI-WI	37 DOWAGIAC (MI) -92 MANITOWOC(BUS-WI)	133	7378	35396
MI-WI	6 APPLETON (WI) -8 BANGOR (MI)	138	12009	41218
MI-WI	37 DOWAGIAC (MI) -146 STEVENS POINT(BUS-WI)	139	11865	47791
MI-WI	56 GREEN BAY (WI) -89 LUDINGTON(BUS-MI)	144	15618	71911
MI-WI	89 LUDINGTON(BUS-MI) -116 OSHKOSH (WI)	150	14524	67740
MI-WI	143 ST. JOSEPH/BENTON HARBOR (BUS-MI) -146 STEVENS POINT(BUS-WI)	150	13701	49551
MI-WI	37 DOWAGIAC (MI) -160 WAUSAU(BUS-WI)	150	12837	56887
MI-WI	92 MANITOWOC(BUS-WI) -143 ST. JOSEPH/BENTON HARBOR (BUS-MI)	155	9509	39340
MI-WI	47 FOND DU LAC (WI) -106 MUSKEGON(BUS-MI)	156	13135	59412
MI-WI	8 BANGOR (MI) -56 GREEN BAY (WI)	156	15027	51477
MI-WI	37 DOWAGIAC (MI) -47 FOND DU LAC (WI)	157	10505	39357
MI-WI	61 HOLLAND (MI) -113 OCONOMOWOC (WI)	159	12990	53036
MI-WI	73 KALAMAZOO (MI) -78 LA CROSSE (WI)	164	19258	72779
MI-WI	2 ALBION (MI) -116 OSHKOSH (WI)	164	13000	57317
MI-WI	40 DURAND (MI) -162 WEST BEND (WI)	169	13658	60267
MI-WI	47 FOND DU LAC (WI) -112 NILES (MI)	174	11140	41435
MI-WI	12 BROOKFIELD (WI) -106 MUSKEGON(BUS-MI)	179	12723	59312

MWRRI
State of Michigan
Station to Station Origin-Destination Data

States	Station Pair	Riders	Revenue	Passenger Miles
MI-WI	4 ANCHORVILLE(BUS-MI) -146 STEVENS POINT(BUS-WI)	179	19698	100355
MI-WI	78 LA CROSSE (WI) -106 MUSKEGON(BUS-MI)	183	22462	98270
MI-WI	2 ALBION (MI) -47 FOND DU LAC (WI)	184	13641	61121
MI-WI	6 APPLETON (WI) -89 LUDINGTON(BUS-MI)	186	18439	87592
MI-WI	42 EAST LANSING (MI) -78 LA CROSSE (WI)	188	21768	96726
MI-WI	73 KALAMAZOO (MI) -113 OCONOMOWOC (WI)	188	11915	48136
MI-WI	8 BANGOR (MI) -91 MADISON DANE AIRPORT	188	16671	53650
MI-WI	81 LAPEER (MI) -92 MANITOWOC(BUS-WI)	192	17323	84093
MI-WI	6 APPLETON (WI) -42 EAST LANSING (MI)	194	18170	75912
MI-WI	92 MANITOWOC(BUS-WI) -124 PORT HURON (MI)	197	19914	95526
MI-WI	12 BROOKFIELD (WI) -89 LUDINGTON(BUS-MI)	198	15543	76449
MI-WI	4 ANCHORVILLE(BUS-MI) -160 WAUSAU(BUS-WI)	201	22802	119643
MI-WI	46 FLINT (MI) -160 WAUSAU(BUS-WI)	202	22261	107672
MI-WI	6 APPLETON (WI) -112 NILES (MI)	204	15508	55753
MI-WI	9 BATTLE CREEK (MI) -113 OCONOMOWOC (WI)	206	12895	57141
MI-WI	9 BATTLE CREEK (MI) -78 LA CROSSE (WI)	207	21580	96709
MI-WI	55 GRAND RAPIDS (MI) -159 WATERTOWN (WI)	211	15048	68170
MI-WI	68 JACKSON (MI) -113 OCONOMOWOC (WI)	214	14290	69040
MI-WI	89 LUDINGTON(BUS-MI) -91 MADISON DANE AIRPORT	222	22288	101638
MI-WI	56 GREEN BAY (WI) -112 NILES (MI)	232	18639	70200
MI-WI	102 MILWAUKEE (WI) -112 NILES (MI)	232	9384	40666
MI-WI	2 ALBION (MI) -162 WEST BEND (WI)	237	15542	71902
MI-WI	37 DOWAGIAC (MI) -116 OSHKOSH (WI)	251	17709	67368
MI-WI	112 NILES (MI) -116 OSHKOSH (WI)	256	17865	65181
MI-WI	6 APPLETON (WI) -106 MUSKEGON(BUS-MI)	263	25413	109223
MI-WI	55 GRAND RAPIDS (MI) -164 WISCONSIN DELLS (WI)	265	24767	108996
MI-WI	5 ANN ARBOR (MI) -160 WAUSAU(BUS-WI)	265	27121	137995
MI-WI	81 LAPEER (MI) -136 SHEBOYGAN(BUS-WI)	270	24157	110823
MI-WI	68 JACKSON (MI) -160 WAUSAU(BUS-WI)	273	27784	131663
MI-WI	47 FOND DU LAC (WI) -143 ST. JOSEPH/BENTON HARBOR (BUS-MI)	273	19357	64795
MI-WI	42 EAST LANSING (MI) -56 GREEN BAY (WI)	274	29594	115789
MI-WI	91 MADISON DANE AIRPORT -112 NILES (MI)	280	19376	72526
MI-WI	43 EAU CLAIRE (BUS-WI) -61 HOLLAND (MI)	284	36027	158825
MI-WI	61 HOLLAND (MI) -136 SHEBOYGAN(BUS-WI)	291	21845	102598
MI-WI	63 HOWELL(BUS-MI) -148 STURTEVANT (WI)	293	19130	98500
MI-WI	89 LUDINGTON(BUS-MI) -148 STURTEVANT (WI)	296	19014	103195
MI-WI	40 DURAND (MI) -148 STURTEVANT (WI)	298	19274	89493
MI-WI	6 APPLETON (WI) -37 DOWAGIAC (MI)	302	24766	86440
MI-WI	2 ALBION (MI) -91 MADISON DANE AIRPORT	304	23728	107468
MI-WI	68 JACKSON (MI) -146 STEVENS POINT(BUS-WI)	313	31162	140440
MI-WI	143 ST. JOSEPH/BENTON HARBOR (BUS-MI) -162 WEST BEND (WI)	314	19948	65083
MI-WI	61 HOLLAND (MI) -146 STEVENS POINT(BUS-WI)	324	34678	148719
MI-WI	81 LAPEER (MI) -162 WEST BEND (WI)	327	31027	128470
MI-WI	56 GREEN BAY (WI) -106 MUSKEGON(BUS-MI)	329	34269	146225
MI-WI	133 ROYAL OAK (MI) -160 WAUSAU(BUS-WI)	332	37167	189320
MI-WI	37 DOWAGIAC (MI) -102 MILWAUKEE (WI)	333	13737	62526
MI-WI	123 PONTIAC (MI) -160 WAUSAU(BUS-WI)	334	38217	194550
MI-WI	143 ST. JOSEPH/BENTON HARBOR (BUS-MI) -148 STURTEVANT (WI)	337	14513	50506
MI-WI	46 FLINT (MI) -146 STEVENS POINT(BUS-WI)	337	38022	168364
MI-WI	46 FLINT (MI) -164 WISCONSIN DELLS (WI)	341	37093	162103
MI-WI	46 FLINT (MI) -159 WATERTOWN (WI)	344	31843	133631
MI-WI	5 ANN ARBOR (MI) -113 OCONOMOWOC (WI)	348	25309	125658
MI-WI	12 BROOKFIELD (WI) -40 DURAND (MI)	349	26406	117934
MI-WI	91 MADISON DANE AIRPORT -106 MUSKEGON(BUS-MI)	352	31769	141267
MI-WI	61 HOLLAND (MI) -160 WAUSAU(BUS-WI)	356	39579	175551
MI-WI	116 OSHKOSH (WI) -143 ST. JOSEPH/BENTON HARBOR (BUS-MI)	360	27290	91424
MI-WI	56 GREEN BAY (WI) -143 ST. JOSEPH/BENTON HARBOR (BUS-MI)	360	31702	108792
MI-WI	46 FLINT (MI) -151 TOMAH (WI)	362	42366	188688
MI-WI	8 BANGOR (MI) -102 MILWAUKEE (WI)	366	21253	73639
MI-WI	6 APPLETON (WI) -143 ST. JOSEPH/BENTON HARBOR (BUS-MI)	369	31643	100287
MI-WI	123 PONTIAC (MI) -146 STEVENS POINT(BUS-WI)	373	41466	204639
MI-WI	106 MUSKEGON(BUS-MI) -116 OSHKOSH (WI)	374	33465	148342
MI-WI	9 BATTLE CREEK (MI) -43 EAU CLAIRE (BUS-WI)	378	41101	190647

MWRRI
State of Michigan
Station to Station Origin-Destination Data

States	Station Pair	Riders	Revenue	Passenger Miles
MI-WI	37 DOWAGIAC (MI) -56 GREEN BAY (WI)	381	31024	120485
MI-WI	133 ROYAL OAK (MI) -146 STEVENS POINT(BUS-WI)	381	41419	204400
MI-WI	2 ALBION (MI) -148 STURTEVANT (WI)	387	18468	95311
MI-WI	55 GRAND RAPIDS (MI) -113 OCONOMOWOC (WI)	389	27351	120168
MI-WI	124 PORT HURON (MI) -136 SHEBOYGAN(BUS-WI)	389	38399	177192
MI-WI	5 ANN ARBOR (MI) -146 STEVENS POINT(BUS-WI)	391	41498	190216
MI-WI	47 FOND DU LAC (WI) -61 HOLLAND (MI)	394	33654	143673
MI-WI	106 MUSKEGON(BUS-MI) -148 STURTEVANT (WI)	400	22594	117213
MI-WI	61 HOLLAND (MI) -78 LA CROSSE (WI)	403	50007	210640
MI-WI	61 HOLLAND (MI) -92 MANITOWOC(BUS-WI)	405	32598	154385
MI-WI	4 ANCHORVILLE(BUS-MI) -92 MANITOWOC(BUS-WI)	416	36873	200361
MI-WI	9 BATTLE CREEK (MI) -160 WAUSAU(BUS-WI)	431	40933	188389
MI-WI	55 GRAND RAPIDS (MI) -125 PORTAGE (WI)	443	41647	174451
MI-WI	12 BROOKFIELD (WI) -143 ST. JOSEPH/BENTON HARBOR (BUS-MI)	454	25692	85310
MI-WI	55 GRAND RAPIDS (MI) -151 TOMAH (WI)	475	50397	216519
MI-WI	31 DEARBORN (MI) -146 STEVENS POINT(BUS-WI)	483	50686	249481
MI-WI	2 ALBION (MI) -12 BROOKFIELD (WI)	485	33228	137724
MI-WI	89 LUDINGTON(BUS-MI) -102 MILWAUKEE (WI)	485	35213	180955
MI-WI	42 EAST LANSING (MI) -113 OCONOMOWOC (WI)	487	34619	158627
MI-WI	9 BATTLE CREEK (MI) -146 STEVENS POINT(BUS-WI)	487	45113	196357
MI-WI	31 DEARBORN (MI) -160 WAUSAU(BUS-WI)	490	52936	269284
MI-WI	35 DETROIT (MI) -160 WAUSAU(BUS-WI)	495	54415	276981
MI-WI	46 FLINT (MI) -136 SHEBOYGAN(BUS-WI)	499	39623	195726
MI-WI	124 PORT HURON (MI) -162 WEST BEND (WI)	502	52067	219858
MI-WI	6 APPLETON (WI) -68 JACKSON (MI)	502	43883	195421
MI-WI	46 FLINT (MI) -78 LA CROSSE (WI)	504	63288	284002
MI-WI	37 DOWAGIAC (MI) -91 MADISON DANE AIRPORT	511	37679	139001
MI-WI	61 HOLLAND (MI) -148 STURTEVANT (WI)	520	31624	144656
MI-WI	9 BATTLE CREEK (MI) -92 MANITOWOC(BUS-WI)	522	32122	169531
MI-WI	61 HOLLAND (MI) -162 WEST BEND (WI)	525	43588	175918
MI-WI	73 KALAMAZOO (MI) -160 WAUSAU(BUS-WI)	530	52063	220148
MI-WI	91 MADISON DANE AIRPORT -143 ST. JOSEPH/BENTON HARBOR (BUS-MI)	532	40681	137375
MI-WI	46 FLINT (MI) -125 PORTAGE (WI)	533	56883	244756
MI-WI	68 JACKSON (MI) -92 MANITOWOC(BUS-WI)	533	37987	197351
MI-WI	35 DETROIT (MI) -146 STEVENS POINT(BUS-WI)	542	57728	284485
MI-WI	102 MILWAUKEE (WI) -106 MUSKEGON(BUS-MI)	558	35931	176759
MI-WI	4 ANCHORVILLE(BUS-MI) -162 WEST BEND (WI)	577	50723	251529
MI-WI	4 ANCHORVILLE(BUS-MI) -136 SHEBOYGAN(BUS-WI)	595	51511	269391
MI-WI	73 KALAMAZOO (MI) -136 SHEBOYGAN(BUS-WI)	597	33863	163601
MI-WI	73 KALAMAZOO (MI) -146 STEVENS POINT(BUS-WI)	601	56329	229111
MI-WI	55 GRAND RAPIDS (MI) -136 SHEBOYGAN(BUS-WI)	626	42918	204781
MI-WI	5 ANN ARBOR (MI) -92 MANITOWOC(BUS-WI)	630	48864	257167
MI-WI	68 JACKSON (MI) -136 SHEBOYGAN(BUS-WI)	634	43915	216097
MI-WI	55 GRAND RAPIDS (MI) -160 WAUSAU(BUS-WI)	641	67754	299772
MI-WI	55 GRAND RAPIDS (MI) -146 STEVENS POINT(BUS-WI)	643	65747	278994
MI-WI	42 EAST LANSING (MI) -160 WAUSAU(BUS-WI)	645	67968	313009
MI-WI	61 HOLLAND (MI) -116 OSHKOSH (WI)	656	59377	250459
MI-WI	9 BATTLE CREEK (MI) -136 SHEBOYGAN(BUS-WI)	664	39872	196451
MI-WI	6 APPLETON (WI) -61 HOLLAND (MI)	679	65171	271710
MI-WI	123 PONTIAC (MI) -136 SHEBOYGAN(BUS-WI)	685	60003	301898
MI-WI	73 KALAMAZOO (MI) -92 MANITOWOC(BUS-WI)	685	42428	207493
MI-WI	46 FLINT (MI) -113 OCONOMOWOC (WI)	687	59008	256768
MI-WI	133 ROYAL OAK (MI) -136 SHEBOYGAN(BUS-WI)	692	58733	296765
MI-WI	46 FLINT (MI) -92 MANITOWOC(BUS-WI)	709	59676	298384
MI-WI	61 HOLLAND (MI) -91 MADISON DANE AIRPORT	735	65656	283676
MI-WI	47 FOND DU LAC (WI) -68 JACKSON (MI)	736	56633	260679
MI-WI	68 JACKSON (MI) -116 OSHKOSH (WI)	750	61466	278194
MI-WI	92 MANITOWOC(BUS-WI) -133 ROYAL OAK (MI)	753	66075	345069
MI-WI	42 EAST LANSING (MI) -146 STEVENS POINT(BUS-WI)	757	77972	341213
MI-WI	92 MANITOWOC(BUS-WI) -123 PONTIAC (MI)	759	68685	356578
MI-WI	55 GRAND RAPIDS (MI) -56 GREEN BAY (WI)	760	80330	307980
MI-WI	40 DURAND (MI) -102 MILWAUKEE (WI)	818	56853	265064
MI-WI	55 GRAND RAPIDS (MI) -92 MANITOWOC(BUS-WI)	827	58794	294534

MWRRI
State of Michigan
Station to Station Origin-Destination Data

States	Station Pair	Riders	Revenue	Passenger Miles
MI-WI	123 PONTIAC (MI) -162 WEST BEND (WI)	828	78950	350904
MI-WI	5 ANN ARBOR (MI) -136 SHEBOYGAN(BUS-WI)	861	63991	326447
MI-WI	56 GREEN BAY (WI) -61 HOLLAND (MI)	862	90361	370500
MI-WI	9 BATTLE CREEK (MI) -47 FOND DU LAC (WI)	879	61119	271709
MI-WI	47 FOND DU LAC (WI) -55 GRAND RAPIDS (MI)	932	74089	316834
MI-WI	46 FLINT (MI) -116 OSHKOSH (WI)	948	92421	400037
MI-WI	133 ROYAL OAK (MI) -162 WEST BEND (WI)	955	86106	393404
MI-WI	63 HOWELL(BUS-MI) -102 MILWAUKEE (WI)	966	68110	347858
MI-WI	12 BROOKFIELD (WI) -81 LAPEER (MI)	970	85120	362719
MI-WI	31 DEARBORN (MI) -136 SHEBOYGAN(BUS-WI)	973	78737	397844
MI-WI	9 BATTLE CREEK (MI) -116 OSHKOSH (WI)	973	72560	317205
MI-WI	12 BROOKFIELD (WI) -61 HOLLAND (MI)	1030	76428	325570
MI-WI	6 APPLETON (WI) -9 BATTLE CREEK (MI)	1043	83370	358700
MI-WI	31 DEARBORN (MI) -92 MANITOWOC(BUS-WI)	1047	85459	458519
MI-WI	81 LAPEER (MI) -148 STURTEVANT (WI)	1051	81396	353176
MI-WI	102 MILWAUKEE (WI) -143 ST. JOSEPH/BENTON HARBOR (BUS-MI)	1083	53380	188356
MI-WI	68 JACKSON (MI) -162 WEST BEND (WI)	1087	80555	352067
MI-WI	35 DETROIT (MI) -136 SHEBOYGAN(BUS-WI)	1099	90350	459430
MI-WI	55 GRAND RAPIDS (MI) -78 LA CROSSE (WI)	1104	126019	549784
MI-WI	2 ALBION (MI) -102 MILWAUKEE (WI)	1105	66510	298272
MI-WI	42 EAST LANSING (MI) -92 MANITOWOC(BUS-WI)	1126	83959	419873
MI-WI	47 FOND DU LAC (WI) -73 KALAMAZOO (MI)	1146	84044	328992
MI-WI	73 KALAMAZOO (MI) -116 OSHKOSH (WI)	1151	85177	349808
MI-WI	6 APPLETON (WI) -73 KALAMAZOO (MI)	1190	94475	383117
MI-WI	35 DETROIT (MI) -92 MANITOWOC(BUS-WI)	1208	100016	539772
MI-WI	68 JACKSON (MI) -91 MADISON DANE AIRPORT	1221	98565	457736
MI-WI	55 GRAND RAPIDS (MI) -162 WEST BEND (WI)	1254	91118	388792
MI-WI	9 BATTLE CREEK (MI) -162 WEST BEND (WI)	1269	81223	353959
MI-WI	73 KALAMAZOO (MI) -162 WEST BEND (WI)	1307	83279	335885
MI-WI	46 FLINT (MI) -47 FOND DU LAC (WI)	1371	137851	555147
MI-WI	124 PORT HURON (MI) -148 STURTEVANT (WI)	1414	120745	538873
MI-WI	46 FLINT (MI) -56 GREEN BAY (WI)	1417	156019	665795
MI-WI	6 APPLETON (WI) -46 FLINT (MI)	1419	149885	624517
MI-WI	42 EAST LANSING (MI) -136 SHEBOYGAN(BUS-WI)	1455	107273	500590
MI-WI	123 PONTIAC (MI) -148 STURTEVANT (WI)	1459	99535	535309
MI-WI	42 EAST LANSING (MI) -47 FOND DU LAC (WI)	1478	120030	527733
MI-WI	56 GREEN BAY (WI) -73 KALAMAZOO (MI)	1479	130617	520490
MI-WI	9 BATTLE CREEK (MI) -56 GREEN BAY (WI)	1502	133543	561920
MI-WI	31 DEARBORN (MI) -162 WEST BEND (WI)	1548	133961	606879
MI-WI	4 ANCHORVILLE(BUS-MI) -12 BROOKFIELD (WI)	1558	129014	649589
MI-WI	55 GRAND RAPIDS (MI) -116 OSHKOSH (WI)	1559	131696	556393
MI-WI	73 KALAMAZOO (MI) -148 STURTEVANT (WI)	1595	69283	319041
MI-WI	61 HOLLAND (MI) -102 MILWAUKEE (WI)	1652	111936	498957
MI-WI	35 DETROIT (MI) -162 WEST BEND (WI)	1659	145334	665249
MI-WI	42 EAST LANSING (MI) -116 OSHKOSH (WI)	1745	151389	652510
MI-WI	73 KALAMAZOO (MI) -91 MADISON DANE AIRPORT	1764	128434	543367
MI-WI	9 BATTLE CREEK (MI) -148 STURTEVANT (WI)	1798	79464	399122
MI-WI	9 BATTLE CREEK (MI) -91 MADISON DANE AIRPORT	1816	133207	599291
MI-WI	12 BROOKFIELD (WI) -124 PORT HURON (MI)	1838	179273	770099
MI-WI	6 APPLETON (WI) -55 GRAND RAPIDS (MI)	1872	170808	701850
MI-WI	5 ANN ARBOR (MI) -162 WEST BEND (WI)	1894	147785	685636
MI-WI	68 JACKSON (MI) -148 STURTEVANT (WI)	1896	107874	506248
MI-WI	55 GRAND RAPIDS (MI) -91 MADISON DANE AIRPORT	2062	175897	744205
MI-WI	4 ANCHORVILLE(BUS-MI) -148 STURTEVANT (WI)	2148	151293	813976
MI-WI	12 BROOKFIELD (WI) -68 JACKSON (MI)	2159	149638	658413
MI-WI	55 GRAND RAPIDS (MI) -148 STURTEVANT (WI)	2173	117959	549716
MI-WI	12 BROOKFIELD (WI) -55 GRAND RAPIDS (MI)	2181	149637	634568
MI-WI	133 ROYAL OAK (MI) -148 STURTEVANT (WI)	2396	170627	850507
MI-WI	46 FLINT (MI) -162 WEST BEND (WI)	2399	202866	899809
MI-WI	46 FLINT (MI) -91 MADISON DANE AIRPORT	2448	254793	1042843
MI-WI	12 BROOKFIELD (WI) -123 PONTIAC (MI)	2488	224831	1007606
MI-WI	42 EAST LANSING (MI) -162 WEST BEND (WI)	2542	196993	831112
MI-WI	81 LAPEER (MI) -102 MILWAUKEE (WI)	2753	225276	991228

MWRRI
State of Michigan
Station to Station Origin-Destination Data

States	Station Pair	Riders	Revenue	Passenger Miles
MI-WI	12 BROOKFIELD (WI) -133 ROYAL OAK (MI)	2800	240216	1100414
MI-WI	42 EAST LANSING (MI) -91 MADISON DANE AIRPORT	2871	247300	1085133
MI-WI	5 ANN ARBOR (MI) -148 STURTEVANT (WI)	3089	184728	942284
MI-WI	9 BATTLE CREEK (MI) -12 BROOKFIELD (WI)	3295	190227	856736
MI-WI	31 DEARBORN (MI) -148 STURTEVANT (WI)	3521	232456	1179587
MI-WI	46 FLINT (MI) -148 STURTEVANT (WI)	3557	235898	1131175
MI-WI	12 BROOKFIELD (WI) -73 KALAMAZOO (MI)	3723	215382	885975
MI-WI	12 BROOKFIELD (WI) -46 FLINT (MI)	3757	302653	1337644
MI-WI	4 ANCHORVILLE(BUS-MI) -102 MILWAUKEE (WI)	3886	307207	1565915
MI-WI	35 DETROIT (MI) -148 STURTEVANT (WI)	3939	264462	1355184
MI-WI	102 MILWAUKEE (WI) -124 PORT HURON (MI)	4164	375978	1686255
MI-WI	68 JACKSON (MI) -102 MILWAUKEE (WI)	4256	263822	1238598
MI-WI	5 ANN ARBOR (MI) -12 BROOKFIELD (WI)	4383	328618	1503287
MI-WI	42 EAST LANSING (MI) -148 STURTEVANT (WI)	4523	271079	1221100
MI-WI	102 MILWAUKEE (WI) -133 ROYAL OAK (MI)	4907	387807	1859655
MI-WI	102 MILWAUKEE (WI) -123 PONTIAC (MI)	5080	409207	1986409
MI-WI	12 BROOKFIELD (WI) -31 DEARBORN (MI)	5245	427924	1956265
MI-WI	12 BROOKFIELD (WI) -35 DETROIT (MI)	5257	435931	2008019
MI-WI	55 GRAND RAPIDS (MI) -102 MILWAUKEE (WI)	5405	335962	1497288
MI-WI	12 BROOKFIELD (WI) -42 EAST LANSING (MI)	5419	397265	1669080
MI-WI	73 KALAMAZOO (MI) -102 MILWAUKEE (WI)	8607	435233	1928044
MI-WI	9 BATTLE CREEK (MI) -102 MILWAUKEE (WI)	9232	465766	2270957
MI-WI	31 DEARBORN (MI) -102 MILWAUKEE (WI)	10034	746352	3602080
MI-WI	5 ANN ARBOR (MI) -102 MILWAUKEE (WI)	11369	761278	3740340
MI-WI	35 DETROIT (MI) -102 MILWAUKEE (WI)	11372	858328	4184818
MI-WI	46 FLINT (MI) -102 MILWAUKEE (WI)	11617	861817	3973007
MI-WI	42 EAST LANSING (MI) -102 MILWAUKEE (WI)	13356	882893	3926517

MWRRI
Station-to Station Data Tables
Data for 2020

Minnesota

June 2004

Prepared by:
Transportation Economics & Management Systems, Inc.

MWRRI
State of Minnesota
Station to Station Origin-Destination Data

States	Station Pair	Riders	Revenue	Passenger Miles
MN-IA	14 BURLINGTON (IA) -163 WINONA (MN)	5	637	2849
MN-IA	14 BURLINGTON (IA) -141 ST. CLOUD (BUS-MN)	5	933	4157
MN-IA	48 FORT MADISON (IA) -163 WINONA (MN)	7	947	4263
MN-IA	93 MANKATO(BUS-MN) -131 ROCK ISLAND (IA)	11	1428	7108
MN-IA	48 FORT MADISON (IA) -130 ROCHESTER(BUS-MN)	28	4083	19558
MN-IA	104 MT. PLEASANT (IA) -130 ROCHESTER(BUS-MN)	49	7252	35169
MN-IA	14 BURLINGTON (IA) -103 MPLS/ST.PAUL (MN)	51	8129	36397
MN-IA	130 ROCHESTER(BUS-MN) -131 ROCK ISLAND (IA)	54	6354	29395
MN-IA	67 IOWA CITY (IA) -130 ROCHESTER(BUS-MN)	61	7931	36337
MN-IA	14 BURLINGTON (IA) -130 ROCHESTER(BUS-MN)	81	11678	55937
MN-IA	19 CEDAR RAPIDS(BUS-IA) -163 WINONA (MN)	165	21984	96465
MN-IA	48 FORT MADISON (IA) -103 MPLS/ST.PAUL (MN)	167	27837	125432
MN-IA	131 ROCK ISLAND (IA) -163 WINONA (MN)	208	24958	103999
MN-IA	129 RED WING (MN) -131 ROCK ISLAND (IA)	317	41743	178063
MN-IA	103 MPLS/ST.PAUL (MN) -131 ROCK ISLAND (IA)	2440	340092	1466718
MN-IL	36 DETROIT LAKES (MN) -76 KEWANEE (IL)	2	443	1949
MN-IL	36 DETROIT LAKES (MN) -100 MENDOTA (IL)	3	465	1992
MN-IL	76 KEWANEE (IL) -145 STAPLES (BUS-MN)	3	583	2577
MN-IL	36 DETROIT LAKES (MN) -86 LINCOLN (IL)	3	603	2590
MN-IL	36 DETROIT LAKES (MN) -127 QUINCY (IL)	3	749	3348
MN-IL	36 DETROIT LAKES (MN) -62 HOMEWOOD (IL)	3	524	2180
MN-IL	36 DETROIT LAKES (MN) -90 MACOMB (IL)	4	880	3909
MN-IL	36 DETROIT LAKES (MN) -126 PRINCETON (IL)	4	715	3077
MN-IL	16 CARBONDALE (IL) -129 RED WING (MN)	4	728	2990
MN-IL	127 QUINCY (IL) -145 STAPLES (BUS-MN)	4	885	3975
MN-IL	36 DETROIT LAKES (MN) -51 GALESBURG (IL)	5	935	4131
MN-IL	97 MARION(BUS-IL) -163 WINONA (MN)	5	732	3045
MN-IL	126 PRINCETON (IL) -145 STAPLES (BUS-MN)	5	722	3109
MN-IL	16 CARBONDALE (IL) -163 WINONA (MN)	5	732	3002
MN-IL	86 LINCOLN (IL) -145 STAPLES (BUS-MN)	6	933	4011
MN-IL	76 KEWANEE (IL) -93 MANKATO(BUS-MN)	6	798	4048
MN-IL	90 MACOMB (IL) -145 STAPLES (BUS-MN)	6	1185	5287
MN-IL	51 GALESBURG (IL) -145 STAPLES (BUS-MN)	6	1176	5218
MN-IL	21 CHAMPAIGN-URBANA (IL) -36 DETROIT LAKES (MN)	7	1187	4961
MN-IL	100 MENDOTA (IL) -145 STAPLES (BUS-MN)	7	1046	4484
MN-IL	36 DETROIT LAKES (MN) -122 PONTIAC (IL)	7	1202	5111
MN-IL	36 DETROIT LAKES (MN) -139 SPRINGFIELD (IL)	7	1357	5827
MN-IL	16 CARBONDALE (IL) -141 ST. CLOUD (BUS-MN)	8	1506	6263
MN-IL	41 DWIGHT (IL) -93 MANKATO(BUS-MN)	8	846	4205
MN-IL	76 KEWANEE (IL) -141 ST. CLOUD (BUS-MN)	10	1587	7040
MN-IL	93 MANKATO(BUS-MN) -100 MENDOTA (IL)	10	1025	5211
MN-IL	122 PONTIAC (IL) -145 STAPLES (BUS-MN)	11	1700	7234
MN-IL	86 LINCOLN (IL) -93 MANKATO(BUS-MN)	11	1351	6745
MN-IL	21 CHAMPAIGN-URBANA (IL) -145 STAPLES (BUS-MN)	13	2073	8656
MN-IL	51 GALESBURG (IL) -93 MANKATO(BUS-MN)	14	2009	10188
MN-IL	36 DETROIT LAKES (MN) -153 UPPER ALTON (IL)	15	2942	12833
MN-IL	93 MANKATO(BUS-MN) -120 PLANO (IL)	15	1496	7614
MN-IL	20 CENTRALIA (IL) -163 WINONA (MN)	16	2225	9129
MN-IL	93 MANKATO(BUS-MN) -122 PONTIAC (IL)	16	1794	8998
MN-IL	76 KEWANEE (IL) -163 WINONA (MN)	17	2131	9470
MN-IL	86 LINCOLN (IL) -141 ST. CLOUD (BUS-MN)	17	2630	11328
MN-IL	127 QUINCY (IL) -141 ST. CLOUD (BUS-MN)	17	3337	15055
MN-IL	17 CARLINVILLE (IL) -163 WINONA (MN)	18	2283	10017
MN-IL	145 STAPLES (BUS-MN) -153 UPPER ALTON (IL)	19	3588	15694
MN-IL	93 MANKATO(BUS-MN) -126 PRINCETON (IL)	19	2140	10879
MN-IL	139 SPRINGFIELD (IL) -145 STAPLES (BUS-MN)	20	3429	14746
MN-IL	62 HOMEWOOD (IL) -145 STAPLES (BUS-MN)	21	2866	11909
MN-IL	44 EFFINGHAM (IL) -163 WINONA (MN)	21	2702	11086
MN-IL	51 GALESBURG (IL) -141 ST. CLOUD (BUS-MN)	23	3932	17519
MN-IL	32 DECATUR(BUS-IL) -163 WINONA (MN)	23	2668	11558
MN-IL	90 MACOMB (IL) -130 ROCHESTER(BUS-MN)	24	3376	16171
MN-IL	29 DANVILLE(BUS-IL) -163 WINONA (MN)	24	2725	11669
MN-IL	90 MACOMB (IL) -141 ST. CLOUD (BUS-MN)	25	4572	20485

MWRRI
State of Minnesota
Station to Station Origin-Destination Data

States	Station Pair	Riders	Revenue	Passenger Miles
MN-IL	122 PONTIAC (IL) -141 ST. CLOUD (BUS-MN)	27	3686	15703
MN-IL	128 RANTOUL (IL) -163 WINONA (MN)	28	3041	12443
MN-IL	126 PRINCETON (IL) -141 ST. CLOUD (BUS-MN)	29	4110	17749
MN-IL	120 PLANO (IL) -163 WINONA (MN)	30	2736	11497
MN-IL	98 MATTOON (IL) -130 ROCHESTER(BUS-MN)	30	3711	16461
MN-IL	126 PRINCETON (IL) -163 WINONA (MN)	32	3244	13913
MN-IL	13 BTN-NORMAL (IL) -36 DETROIT LAKES (MN)	32	5709	24292
MN-IL	69 JACKSONVILLE(BUS-IL) -163 WINONA (MN)	33	3997	18234
MN-IL	76 KEWANEE (IL) -130 ROCHESTER(BUS-MN)	35	4505	21464
MN-IL	13 BTN-NORMAL (IL) -145 STAPLES (BUS-MN)	36	5817	24773
MN-IL	86 LINCOLN (IL) -163 WINONA (MN)	36	4146	17726
MN-IL	74 KANKAKEE (IL) -93 MANKATO(BUS-MN)	42	4418	21295
MN-IL	21 CHAMPAIGN-URBANA (IL) -93 MANKATO(BUS-MN)	42	5040	24372
MN-IL	13 BTN-NORMAL (IL) -93 MANKATO(BUS-MN)	43	5043	25070
MN-IL	90 MACOMB (IL) -129 RED WING (MN)	43	6859	30694
MN-IL	127 QUINCY (IL) -163 WINONA (MN)	44	6767	30712
MN-IL	86 LINCOLN (IL) -130 ROCHESTER(BUS-MN)	44	5041	23372
MN-IL	62 HOMEWOOD (IL) -141 ST. CLOUD (BUS-MN)	48	5954	24696
MN-IL	100 MENDOTA (IL) -163 WINONA (MN)	48	4734	20135
MN-IL	93 MANKATO(BUS-MN) -128 RANTOUL (IL)	48	5671	27532
MN-IL	41 DWIGHT (IL) -163 WINONA (MN)	49	4808	19870
MN-IL	17 CARLINVILLE (IL) -130 ROCHESTER(BUS-MN)	50	6370	30022
MN-IL	76 KEWANEE (IL) -129 RED WING (MN)	50	7222	31927
MN-IL	127 QUINCY (IL) -129 RED WING (MN)	51	8624	38895
MN-IL	86 LINCOLN (IL) -129 RED WING (MN)	52	6739	28762
MN-IL	21 CHAMPAIGN-URBANA (IL) -141 ST. CLOUD (BUS-MN)	53	8007	33397
MN-IL	97 MARION(BUS-IL) -103 MPLS/ST.PAUL (MN)	54	9672	40682
MN-IL	51 GALESBURG (IL) -163 WINONA (MN)	54	7349	32848
MN-IL	69 JACKSONVILLE(BUS-IL) -129 RED WING (MN)	55	7439	33651
MN-IL	90 MACOMB (IL) -163 WINONA (MN)	55	7936	35728
MN-IL	122 PONTIAC (IL) -163 WINONA (MN)	56	5700	23983
MN-IL	119 PEORIA (BUS-IL) -141 ST. CLOUD (BUS-MN)	59	8735	39140
MN-IL	119 PEORIA (BUS-IL) -163 WINONA (MN)	59	6610	29797
MN-IL	74 KANKAKEE (IL) -163 WINONA (MN)	61	5786	23656
MN-IL	139 SPRINGFIELD (IL) -141 ST. CLOUD (BUS-MN)	64	10183	43869
MN-IL	141 ST. CLOUD (BUS-MN) -153 UPPER ALTON (IL)	71	12167	53384
MN-IL	29 DANVILLE(BUS-IL) -129 RED WING (MN)	72	9345	39939
MN-IL	16 CARBONDALE (IL) -103 MPLS/ST.PAUL (MN)	73	13007	54018
MN-IL	120 PLANO (IL) -141 ST. CLOUD (BUS-MN)	74	9605	40913
MN-IL	100 MENDOTA (IL) -141 ST. CLOUD (BUS-MN)	75	10134	43515
MN-IL	21 CHAMPAIGN-URBANA (IL) -163 WINONA (MN)	79	8927	36547
MN-IL	126 PRINCETON (IL) -129 RED WING (MN)	82	9538	40807
MN-IL	51 GALESBURG (IL) -129 RED WING (MN)	85	12692	56408
MN-IL	51 GALESBURG (IL) -130 ROCHESTER(BUS-MN)	85	11483	54830
MN-IL	44 EFFINGHAM (IL) -130 ROCHESTER(BUS-MN)	88	11467	50703
MN-IL	41 DWIGHT (IL) -141 ST. CLOUD (BUS-MN)	89	12103	50914
MN-IL	126 PRINCETON (IL) -130 ROCHESTER(BUS-MN)	91	9935	43814
MN-IL	71 JOLIET (IL) -93 MANKATO(BUS-MN)	96	9831	47410
MN-IL	122 PONTIAC (IL) -130 ROCHESTER(BUS-MN)	99	10987	46553
MN-IL	122 PONTIAC (IL) -129 RED WING (MN)	106	12349	51967
MN-IL	153 UPPER ALTON (IL) -163 WINONA (MN)	109	14747	64648
MN-IL	32 DECATUR(BUS-IL) -129 RED WING (MN)	111	14664	63328
MN-IL	20 CENTRALIA (IL) -103 MPLS/ST.PAUL (MN)	123	20314	84500
MN-IL	93 MANKATO(BUS-MN) -107 NAPERVILLE (IL)	131	13177	63175
MN-IL	128 RANTOUL (IL) -130 ROCHESTER(BUS-MN)	146	16907	71403
MN-IL	129 RED WING (MN) -139 SPRINGFIELD (IL)	166	22554	96352
MN-IL	139 SPRINGFIELD (IL) -163 WINONA (MN)	167	20306	86897
MN-IL	13 BTN-NORMAL (IL) -163 WINONA (MN)	170	18506	78001
MN-IL	13 BTN-NORMAL (IL) -141 ST. CLOUD (BUS-MN)	173	25215	107483
MN-IL	119 PEORIA (BUS-IL) -129 RED WING (MN)	176	22135	99013
MN-IL	130 ROCHESTER(BUS-MN) -139 SPRINGFIELD (IL)	177	21491	99290
MN-IL	41 DWIGHT (IL) -130 ROCHESTER(BUS-MN)	177	17544	79868
MN-IL	71 JOLIET (IL) -163 WINONA (MN)	188	16903	69592

MWRRI
State of Minnesota
Station to Station Origin-Destination Data

States	Station Pair	Riders	Revenue	Passenger Miles
MN-IL	21 CHAMPAIGN-URBANA (IL) -130 ROCHESTER(BUS-MN)	190	22770	95805
MN-IL	62 HOMEWOOD (IL) -93 MANKATO(BUS-MN)	191	19152	91144
MN-IL	54 GLENVIEW (IL) -141 ST. CLOUD (BUS-MN)	211	25471	101635
MN-IL	100 MENDOTA (IL) -130 ROCHESTER(BUS-MN)	214	23315	98177
MN-IL	129 RED WING (MN) -153 UPPER ALTON (IL)	236	35301	154160
MN-IL	120 PLANO (IL) -130 ROCHESTER(BUS-MN)	237	22682	101615
MN-IL	76 KEWANEE (IL) -103 MPLS/ST.PAUL (MN)	266	40286	179526
MN-IL	86 LINCOLN (IL) -103 MPLS/ST.PAUL (MN)	270	37014	159750
MN-IL	107 NAPERVILLE (IL) -163 WINONA (MN)	282	24544	102064
MN-IL	21 CHAMPAIGN-URBANA (IL) -129 RED WING (MN)	298	37811	155316
MN-IL	71 JOLIET (IL) -141 ST. CLOUD (BUS-MN)	341	43480	182638
MN-IL	17 CARLINVILLE (IL) -103 MPLS/ST.PAUL (MN)	375	56125	247421
MN-IL	54 GLENVIEW (IL) -130 ROCHESTER(BUS-MN)	377	29532	135267
MN-IL	44 EFFINGHAM (IL) -103 MPLS/ST.PAUL (MN)	386	58823	244959
MN-IL	100 MENDOTA (IL) -129 RED WING (MN)	426	47891	203420
MN-IL	90 MACOMB (IL) -103 MPLS/ST.PAUL (MN)	457	75757	341242
MN-IL	39 DULUTH(BUS-MN) -107 NAPERVILLE (IL)	493	61132	302439
MN-IL	103 MPLS/ST.PAUL (MN) -122 PONTIAC (IL)	497	61586	262647
MN-IL	103 MPLS/ST.PAUL (MN) -127 QUINCY (IL)	526	93046	422102
MN-IL	29 DANVILLE(BUS-IL) -103 MPLS/ST.PAUL (MN)	536	74220	320698
MN-IL	74 KANKAKEE (IL) -130 ROCHESTER(BUS-MN)	558	57297	240575
MN-IL	32 DECATUR(BUS-IL) -103 MPLS/ST.PAUL (MN)	582	81161	354083
MN-IL	13 BTN-NORMAL (IL) -130 ROCHESTER(BUS-MN)	603	71259	302253
MN-IL	13 BTN-NORMAL (IL) -129 RED WING (MN)	617	76159	320976
MN-IL	54 GLENVIEW (IL) -129 RED WING (MN)	667	65043	252301
MN-IL	51 GALESBURG (IL) -103 MPLS/ST.PAUL (MN)	707	111663	499935
MN-IL	103 MPLS/ST.PAUL (MN) -126 PRINCETON (IL)	785	97873	423816
MN-IL	103 MPLS/ST.PAUL (MN) -128 RANTOUL (IL)	786	103417	430819
MN-IL	39 DULUTH(BUS-MN) -62 HOMEWOOD (IL)	844	104715	512671
MN-IL	62 HOMEWOOD (IL) -130 ROCHESTER(BUS-MN)	1117	101365	444605
MN-IL	22 CHICAGO (IL) -36 DETROIT LAKES (MN)	1162	182602	726104
MN-IL	71 JOLIET (IL) -130 ROCHESTER(BUS-MN)	1182	117315	489492
MN-IL	22 CHICAGO (IL) -93 MANKATO(BUS-MN)	1210	113802	545852
MN-IL	103 MPLS/ST.PAUL (MN) -120 PLANO (IL)	1356	154798	660148
MN-IL	103 MPLS/ST.PAUL (MN) -119 PEORIA (BUS-IL)	1411	188979	852277
MN-IL	22 CHICAGO (IL) -145 STAPLES (BUS-MN)	1450	206616	816603
MN-IL	54 GLENVIEW (IL) -163 WINONA (MN)	1618	127172	511343
MN-IL	103 MPLS/ST.PAUL (MN) -139 SPRINGFIELD (IL)	1705	245293	1059003
MN-IL	100 MENDOTA (IL) -103 MPLS/ST.PAUL (MN)	1747	210247	904746
MN-IL	107 NAPERVILLE (IL) -130 ROCHESTER(BUS-MN)	1809	162469	732840
MN-IL	41 DWIGHT (IL) -103 MPLS/ST.PAUL (MN)	2022	244722	1029052
MN-IL	103 MPLS/ST.PAUL (MN) -153 UPPER ALTON (IL)	2214	348442	1534408
MN-IL	21 CHAMPAIGN-URBANA (IL) -103 MPLS/ST.PAUL (MN)	2268	306009	1274683
MN-IL	103 MPLS/ST.PAUL (MN) -107 NAPERVILLE (IL)	3274	358907	1519299
MN-IL	22 CHICAGO (IL) -39 DULUTH(BUS-MN)	4019	471774	2337488
MN-IL	71 JOLIET (IL) -103 MPLS/ST.PAUL (MN)	5858	660027	2770775
MN-IL	22 CHICAGO (IL) -130 ROCHESTER(BUS-MN)	5959	504481	2220937
MN-IL	22 CHICAGO (IL) -141 ST. CLOUD (BUS-MN)	7006	882840	3480233
MN-IL	13 BTN-NORMAL (IL) -103 MPLS/ST.PAUL (MN)	7718	1012826	4322323
MN-IL	22 CHICAGO (IL) -129 RED WING (MN)	7890	796943	3097584
MN-IL	54 GLENVIEW (IL) -103 MPLS/ST.PAUL (MN)	9648	1038032	4032978
MN-IL	22 CHICAGO (IL) -163 WINONA (MN)	18442	1547299	6098774
MN-IL	22 CHICAGO (IL) -103 MPLS/ST.PAUL (MN)	219746	25220039	95290678
MN-IN	94 MARCELINE -163 WINONA (MN)	2	334	1528
MN-IN	52 GARY INTERNATIONAL AIRPORT -93 MANKATO(BUS-MN)	4	365	1830
MN-IN	94 MARCELINE -103 MPLS/ST.PAUL (MN)	8	1460	6669
MN-IN	33 DEFIANCE (IN) -129 RED WING (MN)	9	1354	5482
MN-IN	33 DEFIANCE (IN) -141 ST. CLOUD (BUS-MN)	11	1816	7471
MN-IN	53 GARY INTERNATIONAL AIRPORT (IN) -93 MANKATO(BUS-MN)	12	1100	5517
MN-IN	80 LAFAYETTE (IN) -93 MANKATO(BUS-MN)	13	1567	7599
MN-IN	59 HMI-WTG-DET (IN) -93 MANKATO(BUS-MN)	13	1356	6275
MN-IN	145 STAPLES (BUS-MN) -156 WARSAW (IN)	14	2221	9207
MN-IN	149 TERRE HAUTE(BUS-IN) -163 WINONA (MN)	21	2652	11605

MWRRI
State of Minnesota
Station to Station Origin-Destination Data

States	Station Pair	Riders	Revenue	Passenger Miles
MN-IN	10 BLOOMINGTON(BUS-IN) -163 WINONA (MN)	21	2867	12512
MN-IN	145 STAPLES (BUS-MN) -158 WATERLOO (BUS-IN)	21	3753	15884
MN-IN	158 WATERLOO (BUS-IN) -163 WINONA (MN)	28	3372	14103
MN-IN	26 COLUMBUS(BUS-IN) -163 WINONA (MN)	28	3725	16080
MN-IN	52 GARY INTERNATIONAL AIRPORT -130 ROCHESTER(BUS-MN)	29	2556	11634
MN-IN	33 DEFIANCE (IN) -163 WINONA (MN)	32	4118	16599
MN-IN	93 MANKATO(BUS-MN) -156 WARSAW (IN)	39	4545	21866
MN-IN	93 MANKATO(BUS-MN) -101 MICHIGAN CITY (IN)	44	4648	22486
MN-IN	129 RED WING (MN) -156 WARSAW (IN)	46	5742	23359
MN-IN	93 MANKATO(BUS-MN) -121 PLYMOUTH (IN)	51	5623	27347
MN-IN	59 HMI-WTG-DET (IN) -163 WINONA (MN)	51	4420	17846
MN-IN	141 ST. CLOUD (BUS-MN) -156 WARSAW (IN)	56	8198	33928
MN-IN	121 PLYMOUTH (IN) -163 WINONA (MN)	57	5916	24002
MN-IN	156 WARSAW (IN) -163 WINONA (MN)	63	6902	27941
MN-IN	93 MANKATO(BUS-MN) -158 WATERLOO (BUS-IN)	68	8853	43049
MN-IN	141 ST. CLOUD (BUS-MN) -158 WATERLOO (BUS-IN)	79	12556	53161
MN-IN	33 DEFIANCE (IN) -130 ROCHESTER(BUS-MN)	102	13358	58079
MN-IN	53 GARY INTERNATIONAL AIRPORT (IN) -130 ROCHESTER(BUS-MN)	104	9077	41320
MN-IN	121 PLYMOUTH (IN) -141 ST. CLOUD (BUS-MN)	133	18708	77620
MN-IN	59 HMI-WTG-DET (IN) -130 ROCHESTER(BUS-MN)	148	13939	58131
MN-IN	80 LAFAYETTE (IN) -130 ROCHESTER(BUS-MN)	160	18379	80763
MN-IN	130 ROCHESTER(BUS-MN) -158 WATERLOO (BUS-IN)	172	21074	95278
MN-IN	65 INDIANAPOLIS (IN) -141 ST. CLOUD (BUS-MN)	219	36755	154000
MN-IN	130 ROCHESTER(BUS-MN) -156 WARSAW (IN)	231	27650	112261
MN-IN	101 MICHIGAN CITY (IN) -130 ROCHESTER(BUS-MN)	239	24292	102514
MN-IN	65 INDIANAPOLIS (IN) -130 ROCHESTER(BUS-MN)	273	35603	158335
MN-IN	121 PLYMOUTH (IN) -130 ROCHESTER(BUS-MN)	381	43091	175845
MN-IN	50 FT. WAYNE(IN) -163 WINONA (MN)	521	62204	251175
MN-IN	33 DEFIANCE (IN) -103 MPLS/ST.PAUL (MN)	810	124054	508977
MN-IN	59 HMI-WTG-DET (IN) -103 MPLS/ST.PAUL (MN)	1284	139908	578920
MN-IN	103 MPLS/ST.PAUL (MN) -156 WARSAW (IN)	1373	181252	748426
MN-IN	103 MPLS/ST.PAUL (MN) -158 WATERLOO (BUS-IN)	1911	276525	1171161
MN-IN	103 MPLS/ST.PAUL (MN) -121 PLYMOUTH (IN)	2281	286405	1185893
MN-IN	50 FT. WAYNE(IN) -129 RED WING (MN)	2325	311708	1264590
MN-IN	50 FT. WAYNE(IN) -103 MPLS/ST.PAUL (MN)	4491	637449	2622912
MN-MI	8 BANGOR (MI) -36 DETROIT LAKES (MN)	3	534	2152
MN-MI	8 BANGOR (MI) -145 STAPLES (BUS-MN)	5	766	3076
MN-MI	36 DETROIT LAKES (MN) -143 ST. JOSEPH/BENTON HARBOR (BUS-MI)	7	1207	4904
MN-MI	143 ST. JOSEPH/BENTON HARBOR (BUS-MI) -145 STAPLES (BUS-MN)	10	1662	6727
MN-MI	8 BANGOR (MI) -93 MANKATO(BUS-MN)	13	1575	7239
MN-MI	112 NILES (MI) -163 WINONA (MN)	15	1466	6162
MN-MI	89 LUDINGTON(BUS-MI) -163 WINONA (MN)	15	1944	9515
MN-MI	8 BANGOR (MI) -141 ST. CLOUD (BUS-MN)	16	2471	9868
MN-MI	9 BATTLE CREEK (MI) -163 WINONA (MN)	22	2414	10933
MN-MI	93 MANKATO(BUS-MN) -112 NILES (MI)	23	2445	12266
MN-MI	8 BANGOR (MI) -163 WINONA (MN)	23	2623	10134
MN-MI	93 MANKATO(BUS-MN) -143 ST. JOSEPH/BENTON HARBOR (BUS-MI)	27	3166	14825
MN-MI	36 DETROIT LAKES (MN) -61 HOLLAND (MI)	28	5348	23375
MN-MI	61 HOLLAND (MI) -145 STAPLES (BUS-MN)	30	5316	23299
MN-MI	37 DOWAGIAC (MI) -93 MANKATO(BUS-MN)	30	3332	16972
MN-MI	42 EAST LANSING (MI) -163 WINONA (MN)	37	4441	19936
MN-MI	141 ST. CLOUD (BUS-MN) -143 ST. JOSEPH/BENTON HARBOR (BUS-MI)	43	6256	25208
MN-MI	112 NILES (MI) -130 ROCHESTER(BUS-MN)	52	5496	24007
MN-MI	8 BANGOR (MI) -130 ROCHESTER(BUS-MN)	57	6847	28072
MN-MI	9 BATTLE CREEK (MI) -93 MANKATO(BUS-MN)	59	6876	36180
MN-MI	55 GRAND RAPIDS (MI) -145 STAPLES (BUS-MN)	60	10162	44994
MN-MI	143 ST. JOSEPH/BENTON HARBOR (BUS-MI) -163 WINONA (MN)	63	6774	26426
MN-MI	8 BANGOR (MI) -129 RED WING (MN)	66	8683	33887
MN-MI	61 HOLLAND (MI) -93 MANKATO(BUS-MN)	66	8829	44589
MN-MI	73 KALAMAZOO (MI) -93 MANKATO(BUS-MN)	69	8069	41134
MN-MI	36 DETROIT LAKES (MN) -55 GRAND RAPIDS (MI)	70	12960	57170
MN-MI	106 MUSKEGON(BUS-MI) -163 WINONA (MN)	98	11892	55315
MN-MI	2 ALBION (MI) -130 ROCHESTER(BUS-MN)	99	11333	55656

MWRRI
State of Minnesota
Station to Station Origin-Destination Data

States	Station Pair	Riders	Revenue	Passenger Miles
MN-MI	103 MPLS/ST.PAUL (MN) -112 NILES (MI)	104	12827	54665
MN-MI	129 RED WING (MN) -143 ST. JOSEPH/BENTON HARBOR (BUS-MI)	105	12953	51009
MN-MI	130 ROCHESTER(BUS-MN) -143 ST. JOSEPH/BENTON HARBOR (BUS-MI)	114	13331	52912
MN-MI	61 HOLLAND (MI) -163 WINONA (MN)	144	18014	79228
MN-MI	61 HOLLAND (MI) -141 ST. CLOUD (BUS-MN)	151	24580	108123
MN-MI	106 MUSKEGON(BUS-MI) -129 RED WING (MN)	158	21567	99288
MN-MI	40 DURAND (MI) -130 ROCHESTER(BUS-MN)	189	24322	116477
MN-MI	37 DOWAGIAC (MI) -130 ROCHESTER(BUS-MN)	196	21585	94073
MN-MI	61 HOLLAND (MI) -130 ROCHESTER(BUS-MN)	353	44260	209276
MN-MI	55 GRAND RAPIDS (MI) -141 ST. CLOUD (BUS-MN)	363	56237	250191
MN-MI	68 JACKSON (MI) -130 ROCHESTER(BUS-MN)	384	44897	223669
MN-MI	8 BANGOR (MI) -103 MPLS/ST.PAUL (MN)	423	58703	233062
MN-MI	9 BATTLE CREEK (MI) -130 ROCHESTER(BUS-MN)	428	46805	229694
MN-MI	61 HOLLAND (MI) -129 RED WING (MN)	452	63141	276464
MN-MI	73 KALAMAZOO (MI) -130 ROCHESTER(BUS-MN)	468	53798	241041
MN-MI	5 ANN ARBOR (MI) -130 ROCHESTER(BUS-MN)	521	63949	323189
MN-MI	55 GRAND RAPIDS (MI) -163 WINONA (MN)	575	69023	301943
MN-MI	55 GRAND RAPIDS (MI) -130 ROCHESTER(BUS-MN)	691	81504	392424
MN-MI	103 MPLS/ST.PAUL (MN) -143 ST. JOSEPH/BENTON HARBOR (BUS-MI)	817	106801	428048
MN-MI	42 EAST LANSING (MI) -130 ROCHESTER(BUS-MN)	1003	121449	586607
MN-MI	9 BATTLE CREEK (MI) -103 MPLS/ST.PAUL (MN)	1145	150760	682650
MN-MI	55 GRAND RAPIDS (MI) -129 RED WING (MN)	1177	155690	690635
MN-MI	61 HOLLAND (MI) -103 MPLS/ST.PAUL (MN)	3204	473015	2089290
MN-MI	55 GRAND RAPIDS (MI) -103 MPLS/ST.PAUL (MN)	7945	1113577	4981283
MN-MN	36 DETROIT LAKES (MN) -130 ROCHESTER(BUS-MN)	8	660	3241
MN-MN	130 ROCHESTER(BUS-MN) -145 STAPLES (BUS-MN)	9	588	2979
MN-MN	93 MANKATO(BUS-MN) -141 ST. CLOUD (BUS-MN)	30	1744	10064
MN-MN	145 STAPLES (BUS-MN) -163 WINONA (MN)	33	1841	7636
MN-MN	129 RED WING (MN) -145 STAPLES (BUS-MN)	39	1558	6591
MN-MN	36 DETROIT LAKES (MN) -163 WINONA (MN)	40	2766	11716
MN-MN	36 DETROIT LAKES (MN) -129 RED WING (MN)	48	2621	11079
MN-MN	93 MANKATO(BUS-MN) -163 WINONA (MN)	90	1791	15756
MN-MN	93 MANKATO(BUS-MN) -129 RED WING (MN)	93	3248	22078
MN-MN	130 ROCHESTER(BUS-MN) -141 ST. CLOUD (BUS-MN)	112	5828	29323
MN-MN	129 RED WING (MN) -141 ST. CLOUD (BUS-MN)	126	3073	13015
MN-MN	39 DULUTH(BUS-MN) -163 WINONA (MN)	200	7829	50496
MN-MN	141 ST. CLOUD (BUS-MN) -163 WINONA (MN)	283	10878	46643
MN-MN	129 RED WING (MN) -130 ROCHESTER(BUS-MN)	387	10698	61607
MN-MN	130 ROCHESTER(BUS-MN) -163 WINONA (MN)	413	4923	40102
MN-MN	39 DULUTH(BUS-MN) -129 RED WING (MN)	504	12884	95850
MN-MN	129 RED WING (MN) -163 WINONA (MN)	794	12132	49236
MN-MN	93 MANKATO(BUS-MN) -103 MPLS/ST.PAUL (MN)	808	36043	224666
MN-MN	103 MPLS/ST.PAUL (MN) -130 ROCHESTER(BUS-MN)	3665	136251	729269
MN-MN	103 MPLS/ST.PAUL (MN) -163 WINONA (MN)	5233	125899	533812
MN-MN	103 MPLS/ST.PAUL (MN) -129 RED WING (MN)	12179	119542	487174
MN-MO	79 LA PLATA (MO) -129 RED WING (MN)	2	333	1508
MN-MO	79 LA PLATA (MO) -163 WINONA (MN)	2	319	1452
MN-MO	95 MARCELINE (MO) -103 MPLS/ST.PAUL (MN)	3	477	2181
MN-MO	79 LA PLATA (MO) -141 ST. CLOUD (BUS-MN)	4	820	3713
MN-MO	75 KANSAS CITY (MO) -145 STAPLES (BUS-MN)	7	1774	8095
MN-MO	64 INDEPENDENCE (MO) -163 WINONA (MN)	10	2015	9119
MN-MO	75 KANSAS CITY (MO) -129 RED WING (MN)	22	4449	20447
MN-MO	79 LA PLATA (MO) -103 MPLS/ST.PAUL (MN)	28	5103	23224
MN-MO	75 KANSAS CITY (MO) -141 ST. CLOUD (BUS-MN)	41	9102	41764
MN-MO	75 KANSAS CITY (MO) -163 WINONA (MN)	44	8263	38223
MN-MO	36 DETROIT LAKES (MN) -144 ST. LOUIS (MO)	47	9790	42690
MN-MO	144 ST. LOUIS (MO) -145 STAPLES (BUS-MN)	53	10263	44861
MN-MO	84 LEES SUMMIT (MO) -103 MPLS/ST.PAUL (MN)	85	18435	82991
MN-MO	64 INDEPENDENCE (MO) -103 MPLS/ST.PAUL (MN)	178	38952	176249
MN-MO	141 ST. CLOUD (BUS-MN) -144 ST. LOUIS (MO)	216	38406	168399
MN-MO	144 ST. LOUIS (MO) -163 WINONA (MN)	485	68060	298129
MN-MO	75 KANSAS CITY (MO) -103 MPLS/ST.PAUL (MN)	648	135594	625713
MN-MO	129 RED WING (MN) -144 ST. LOUIS (MO)	843	130696	570404

MWRRI
State of Minnesota
Station to Station Origin-Destination Data

States	Station Pair	Riders	Revenue	Passenger Miles
MN-MO	103 MPLS/ST.PAUL (MN) -144 ST. LOUIS (MO)	7343	1196596	5264841
MN-OH	36 DETROIT LAKES (MN) -150 TOLEDO (OH)	5	1159	4771
MN-OH	145 STAPLES (BUS-MN) -150 TOLEDO (OH)	18	3525	14487
MN-OH	24 CLEVELAND (OH) -145 STAPLES (BUS-MN)	22	4822	19921
MN-OH	24 CLEVELAND (OH) -36 DETROIT LAKES (MN)	22	5161	21349
MN-OH	1 AKRON(BUS-OH) -163 WINONA (MN)	35	6012	25233
MN-OH	45 ELYRIA (OH) -163 WINONA (MN)	35	5774	23475
MN-OH	141 ST. CLOUD (BUS-MN) -150 TOLEDO (OH)	47	8478	34760
MN-OH	134 SANDUSKY (OH) -163 WINONA (MN)	54	8398	34215
MN-OH	24 CLEVELAND (OH) -141 ST. CLOUD (BUS-MN)	84	17280	71275
MN-OH	23 CINCINNATI (OH) -141 ST. CLOUD (BUS-MN)	172	33291	139781
MN-OH	129 RED WING (MN) -150 TOLEDO (OH)	180	28690	115894
MN-OH	150 TOLEDO (OH) -163 WINONA (MN)	203	29291	117805
MN-OH	24 CLEVELAND (OH) -163 WINONA (MN)	225	38015	154471
MN-OH	130 ROCHESTER(BUS-MN) -150 TOLEDO (OH)	324	46910	202122
MN-OH	24 CLEVELAND (OH) -129 RED WING (MN)	340	62598	255103
MN-OH	1 AKRON(BUS-OH) -103 MPLS/ST.PAUL (MN)	689	134700	570352
MN-OH	103 MPLS/ST.PAUL (MN) -134 SANDUSKY (OH)	717	126717	523529
MN-OH	45 ELYRIA (OH) -103 MPLS/ST.PAUL (MN)	920	170697	703492
MN-OH	103 MPLS/ST.PAUL (MN) -150 TOLEDO (OH)	3719	621214	2540361
MN-OH	24 CLEVELAND (OH) -103 MPLS/ST.PAUL (MN)	3869	742312	3056267
MN-WI	36 DETROIT LAKES (MN) -136 SHEBOYGAN(BUS-WI)	5	653	3038
MN-WI	36 DETROIT LAKES (MN) -113 OCONOMOWOC (WI)	5	630	2711
MN-WI	92 MANITOWOC(BUS-WI) -145 STAPLES (BUS-MN)	8	876	4245
MN-WI	147 STURGEON BAY(BUS-WI) -163 WINONA (MN)	9	890	3724
MN-WI	136 SHEBOYGAN(BUS-WI) -145 STAPLES (BUS-MN)	10	1161	5466
MN-WI	96 MARINETTE(BUS-WI) -163 WINONA (MN)	12	1199	5271
MN-WI	36 DETROIT LAKES (MN) -162 WEST BEND (WI)	13	1675	7281
MN-WI	145 STAPLES (BUS-MN) -151 TOMAH (WI)	14	931	4108
MN-WI	36 DETROIT LAKES (MN) -91 MADISON DANE AIRPORT	15	1574	6895
MN-WI	145 STAPLES (BUS-MN) -162 WEST BEND (WI)	17	2035	8877
MN-WI	93 MANKATO(BUS-MN) -162 WEST BEND (WI)	25	1844	10009
MN-WI	36 DETROIT LAKES (MN) -164 WISCONSIN DELLS (WI)	28	2628	11263
MN-WI	93 MANKATO(BUS-MN) -159 WATERTOWN (WI)	31	1782	10149
MN-WI	36 DETROIT LAKES (MN) -151 TOMAH (WI)	32	2703	11524
MN-WI	93 MANKATO(BUS-MN) -113 OCONOMOWOC (WI)	36	2215	12311
MN-WI	36 DETROIT LAKES (MN) -159 WATERTOWN (WI)	39	4519	19176
MN-WI	47 FOND DU LAC (WI) -93 MANKATO(BUS-MN)	40	3267	17453
MN-WI	93 MANKATO(BUS-MN) -164 WISCONSIN DELLS (WI)	47	1577	11128
MN-WI	36 DETROIT LAKES (MN) -125 PORTAGE (WI)	47	4595	20007
MN-WI	12 BROOKFIELD (WI) -36 DETROIT LAKES (MN)	47	5981	24933
MN-WI	92 MANITOWOC(BUS-WI) -141 ST. CLOUD (BUS-MN)	49	5180	24342
MN-WI	12 BROOKFIELD (WI) -145 STAPLES (BUS-MN)	50	5655	23048
MN-WI	145 STAPLES (BUS-MN) -164 WISCONSIN DELLS (WI)	52	4144	18004
MN-WI	78 LA CROSSE (WI) -145 STAPLES (BUS-MN)	54	3375	13826
MN-WI	36 DETROIT LAKES (MN) -78 LA CROSSE (WI)	57	4372	18150
MN-WI	145 STAPLES (BUS-MN) -159 WATERTOWN (WI)	58	5934	24935
MN-WI	160 WAUSAU(BUS-WI) -163 WINONA (MN)	60	5560	26393
MN-WI	125 PORTAGE (WI) -145 STAPLES (BUS-MN)	64	5441	23279
MN-WI	146 STEVENS POINT(BUS-WI) -163 WINONA (MN)	74	6598	29956
MN-WI	136 SHEBOYGAN(BUS-WI) -141 ST. CLOUD (BUS-MN)	75	7747	34603
MN-WI	141 ST. CLOUD (BUS-MN) -151 TOMAH (WI)	76	3966	17717
MN-WI	12 BROOKFIELD (WI) -93 MANKATO(BUS-MN)	76	5018	27000
MN-WI	136 SHEBOYGAN(BUS-WI) -163 WINONA (MN)	78	4796	23171
MN-WI	93 MANKATO(BUS-MN) -151 TOMAH (WI)	81	1905	15437
MN-WI	113 OCONOMOWOC (WI) -141 ST. CLOUD (BUS-MN)	83	7290	31609
MN-WI	93 MANKATO(BUS-MN) -125 PORTAGE (WI)	93	3448	23488
MN-WI	162 WEST BEND (WI) -163 WINONA (MN)	93	6351	26242
MN-WI	130 ROCHESTER(BUS-MN) -159 WATERTOWN (WI)	95	4937	23194
MN-WI	92 MANITOWOC(BUS-WI) -163 WINONA (MN)	98	6200	32043
MN-WI	113 OCONOMOWOC (WI) -130 ROCHESTER(BUS-MN)	99	5405	25599
MN-WI	102 MILWAUKEE (WI) -145 STAPLES (BUS-MN)	120	14146	57336
MN-WI	91 MADISON DANE AIRPORT -93 MANKATO(BUS-MN)	126	5926	36175

MWRRI
State of Minnesota
Station to Station Origin-Destination Data

States	Station Pair	Riders	Revenue	Passenger Miles
MN-WI	141 ST. CLOUD (BUS-MN) -162 WEST BEND (WI)	128	14158	57117
MN-WI	141 ST. CLOUD (BUS-MN) -164 WISCONSIN DELLS (WI)	136	8856	37999
MN-WI	36 DETROIT LAKES (MN) -102 MILWAUKEE (WI)	136	17624	73693
MN-WI	93 MANKATO(BUS-MN) -148 STURTEVANT (WI)	139	10016	54606
MN-WI	92 MANITOWOC(BUS-WI) -129 RED WING (MN)	149	11908	57833
MN-WI	47 FOND DU LAC (WI) -130 ROCHESTER(BUS-MN)	150	11008	53082
MN-WI	113 OCONOMOWOC (WI) -163 WINONA (MN)	151	7948	32512
MN-WI	130 ROCHESTER(BUS-MN) -164 WISCONSIN DELLS (WI)	159	4158	25030
MN-WI	39 DULUTH(BUS-MN) -159 WATERTOWN (WI)	170	15969	77379
MN-WI	116 OSHKOSH (WI) -130 ROCHESTER(BUS-MN)	174	13689	64717
MN-WI	129 RED WING (MN) -136 SHEBOYGAN(BUS-WI)	176	13923	63243
MN-WI	39 DULUTH(BUS-MN) -113 OCONOMOWOC (WI)	180	16984	84433
MN-WI	78 LA CROSSE (WI) -141 ST. CLOUD (BUS-MN)	185	8493	35526
MN-WI	39 DULUTH(BUS-MN) -162 WEST BEND (WI)	196	21734	104712
MN-WI	129 RED WING (MN) -162 WEST BEND (WI)	202	17211	69227
MN-WI	56 GREEN BAY (WI) -130 ROCHESTER(BUS-MN)	218	20240	91398
MN-WI	39 DULUTH(BUS-MN) -164 WISCONSIN DELLS (WI)	232	15611	84965
MN-WI	151 TOMAH (WI) -163 WINONA (MN)	240	3591	16559
MN-WI	130 ROCHESTER(BUS-MN) -151 TOMAH (WI)	250	3996	28041
MN-WI	6 APPLETON (WI) -130 ROCHESTER(BUS-MN)	258	21614	100265
MN-WI	130 ROCHESTER(BUS-MN) -162 WEST BEND (WI)	259	18948	83900
MN-WI	125 PORTAGE (WI) -130 ROCHESTER(BUS-MN)	265	7865	46030
MN-WI	141 ST. CLOUD (BUS-MN) -159 WATERTOWN (WI)	271	24165	99357
MN-WI	129 RED WING (MN) -151 TOMAH (WI)	273	8068	35701
MN-WI	39 DULUTH(BUS-MN) -151 TOMAH (WI)	277	15927	88793
MN-WI	91 MADISON DANE AIRPORT -141 ST. CLOUD (BUS-MN)	282	20848	92720
MN-WI	113 OCONOMOWOC (WI) -129 RED WING (MN)	320	22882	88909
MN-WI	93 MANKATO(BUS-MN) -102 MILWAUKEE (WI)	321	22405	118691
MN-WI	125 PORTAGE (WI) -141 ST. CLOUD (BUS-MN)	321	21980	95093
MN-WI	39 DULUTH(BUS-MN) -78 LA CROSSE (WI)	334	15826	93089
MN-WI	39 DULUTH(BUS-MN) -125 PORTAGE (WI)	339	23693	129929
MN-WI	12 BROOKFIELD (WI) -141 ST. CLOUD (BUS-MN)	340	33931	135807
MN-WI	12 BROOKFIELD (WI) -130 ROCHESTER(BUS-MN)	350	21708	96872
MN-WI	125 PORTAGE (WI) -163 WINONA (MN)	357	10158	46771
MN-WI	159 WATERTOWN (WI) -163 WINONA (MN)	369	17866	74453
MN-WI	130 ROCHESTER(BUS-MN) -148 STURTEVANT (WI)	417	27603	131414
MN-WI	39 DULUTH(BUS-MN) -148 STURTEVANT (WI)	453	44924	237511
MN-WI	12 BROOKFIELD (WI) -163 WINONA (MN)	461	26374	107843
MN-WI	163 WINONA (MN) -164 WISCONSIN DELLS (WI)	464	11417	52867
MN-WI	91 MADISON DANE AIRPORT -130 ROCHESTER(BUS-MN)	503	20124	104088
MN-WI	12 BROOKFIELD (WI) -39 DULUTH(BUS-MN)	560	56891	272086
MN-WI	125 PORTAGE (WI) -129 RED WING (MN)	607	28165	117200
MN-WI	39 DULUTH(BUS-MN) -91 MADISON DANE AIRPORT	761	63939	316411
MN-WI	91 MADISON DANE AIRPORT -163 WINONA (MN)	787	29998	128997
MN-WI	129 RED WING (MN) -164 WISCONSIN DELLS (WI)	800	33378	140816
MN-WI	129 RED WING (MN) -159 WATERTOWN (WI)	848	55851	223942
MN-WI	78 LA CROSSE (WI) -129 RED WING (MN)	864	19857	76909
MN-WI	102 MILWAUKEE (WI) -141 ST. CLOUD (BUS-MN)	1029	103889	425055
MN-WI	91 MADISON DANE AIRPORT -129 RED WING (MN)	1123	62012	253761
MN-WI	102 MILWAUKEE (WI) -130 ROCHESTER(BUS-MN)	1217	80214	354268
MN-WI	12 BROOKFIELD (WI) -129 RED WING (MN)	1241	96264	367214
MN-WI	102 MILWAUKEE (WI) -163 WINONA (MN)	1361	82460	337645
MN-WI	39 DULUTH(BUS-MN) -102 MILWAUKEE (WI)	1544	164061	772133
MN-WI	92 MANITOWOC(BUS-WI) -103 MPLS/ST.PAUL (MN)	1708	152353	732520
MN-WI	102 MILWAUKEE (WI) -129 RED WING (MN)	2266	181975	702434
MN-WI	103 MPLS/ST.PAUL (MN) -113 OCONOMOWOC (WI)	2636	192258	838190
MN-WI	103 MPLS/ST.PAUL (MN) -136 SHEBOYGAN(BUS-WI)	2771	249533	1108358
MN-WI	78 LA CROSSE (WI) -163 WINONA (MN)	3218	21070	86886
MN-WI	103 MPLS/ST.PAUL (MN) -151 TOMAH (WI)	3328	135145	569019
MN-WI	103 MPLS/ST.PAUL (MN) -125 PORTAGE (WI)	4462	242147	1039532
MN-WI	103 MPLS/ST.PAUL (MN) -162 WEST BEND (WI)	4551	435893	1742872
MN-WI	103 MPLS/ST.PAUL (MN) -164 WISCONSIN DELLS (WI)	5400	273774	1166428
MN-WI	103 MPLS/ST.PAUL (MN) -159 WATERTOWN (WI)	8161	617980	2481017

MWRRI
State of Minnesota
Station to Station Origin-Destination Data

States	Station Pair	Riders	Revenue	Passenger Miles
MN-WI	78 LA CROSSE (WI) -103 MPLS/ST.PAUL (MN)	10674	340051	1376891
MN-WI	91 MADISON DANE AIRPORT -103 MPLS/ST.PAUL (MN)	16687	1133025	4438862
MN-WI	12 BROOKFIELD (WI) -103 MPLS/ST.PAUL (MN)	17459	1516755	5866268
MN-WI	102 MILWAUKEE (WI) -103 MPLS/ST.PAUL (MN)	39648	3602565	13876669

MWRRI
Station-to-Station Data Tables
Data for 2020

Missouri

June 2004

Prepared by:
Transportation Economics & Management Systems, Inc.

MWRRI
State of Missouri
Station to Station Origin-Destination Data

States	Station Pair	Riders	Revenue	Passenger Miles
MO-IA	84 LEES SUMMIT (MO) -131 ROCK ISLAND (IA)	4	546	2606
MO-IA	49 FT. DODGE(BUS-IA) -79 LA PLATA (MO)	4	486	2456
MO-IA	48 FORT MADISON (IA) -64 INDEPENDENCE (MO)	7	1172	5754
MO-IA	18 CEDAR FALLS (BUS-IA) -64 INDEPENDENCE (MO)	8	1370	6894
MO-IA	79 LA PLATA (MO) -161 WEBSTER CITY(BUS-IA)	9	1119	5569
MO-IA	48 FORT MADISON (IA) -70 JEFFERSON (MO)	45	6772	32830
MO-IA	19 CEDAR RAPIDS(BUS-IA) -64 INDEPENDENCE (MO)	49	8118	39124
MO-IA	48 FORT MADISON (IA) -140 SPRINGFIELD(BUS-MO)	55	8246	45425
MO-IA	3 AMES(BUS-IA) -79 LA PLATA (MO)	57	6863	31851
MO-IA	64 INDEPENDENCE (MO) -131 ROCK ISLAND (IA)	63	9420	45222
MO-IA	18 CEDAR FALLS (BUS-IA) -79 LA PLATA (MO)	113	10969	55614
MO-IA	25 COLUMBIA(BUS-MO) -48 FORT MADISON (IA)	113	4903	34126
MO-IA	111 NEWTON (IA) -142 ST. JOSEPH(BUS-MO)	115	6912	35797
MO-IA	131 ROCK ISLAND (IA) -142 ST. JOSEPH(BUS-MO)	117	11607	52967
MO-IA	58 HERMANN (MO) -131 ROCK ISLAND (IA)	133	14963	70339
MO-IA	79 LA PLATA (MO) -111 NEWTON (IA)	134	14144	65621
MO-IA	67 IOWA CITY (IA) -142 ST. JOSEPH(BUS-MO)	137	11597	54198
MO-IA	34 DES MOINES (IA) -79 LA PLATA (MO)	141	16730	74158
MO-IA	19 CEDAR RAPIDS(BUS-IA) -157 WASHINGTON (MO)	187	22955	108974
MO-IA	3 AMES(BUS-IA) -75 KANSAS CITY (MO)	218	31656	152409
MO-IA	70 JEFFERSON (MO) -131 ROCK ISLAND (IA)	263	32079	150880
MO-IA	131 ROCK ISLAND (IA) -157 WASHINGTON (MO)	327	39159	163621
MO-IA	67 IOWA CITY (IA) -79 LA PLATA (MO)	356	31559	144139
MO-IA	18 CEDAR FALLS (BUS-IA) -75 KANSAS CITY (MO)	446	54122	282110
MO-IA	19 CEDAR RAPIDS(BUS-IA) -79 LA PLATA (MO)	454	41271	196740
MO-IA	19 CEDAR RAPIDS(BUS-IA) -77 KIRKWOOD (MO)	470	53380	256073
MO-IA	34 DES MOINES (IA) -75 KANSAS CITY (MO)	477	67648	317018
MO-IA	18 CEDAR FALLS (BUS-IA) -144 ST. LOUIS (MO)	552	64167	327094
MO-IA	79 LA PLATA (MO) -131 ROCK ISLAND (IA)	713	52931	248928
MO-IA	77 KIRKWOOD (MO) -131 ROCK ISLAND (IA)	985	105249	454235
MO-IA	19 CEDAR RAPIDS(BUS-IA) -144 ST. LOUIS (MO)	1412	155924	751158
MO-IA	19 CEDAR RAPIDS(BUS-IA) -75 KANSAS CITY (MO)	1965	237607	1122087
MO-IA	75 KANSAS CITY (MO) -131 ROCK ISLAND (IA)	2401	244230	1169071
MO-IA	131 ROCK ISLAND (IA) -144 ST. LOUIS (MO)	2781	286510	1246036
MO-IL	84 LEES SUMMIT (MO) -126 PRINCETON (IL)	1	171	828
MO-IL	54 GLENVIEW (IL) -79 LA PLATA (MO)	2	153	763
MO-IL	62 HOMEWOOD (IL) -79 LA PLATA (MO)	2	166	817
MO-IL	17 CARLINVILLE (IL) -135 SEDALIA (MO)	2	124	555
MO-IL	79 LA PLATA (MO) -97 MARION(BUS-IL)	4	541	2514
MO-IL	86 LINCOLN (IL) -135 SEDALIA (MO)	4	239	1115
MO-IL	64 INDEPENDENCE (MO) -98 MATTOON (IL)	5	711	3303
MO-IL	38 DU QUOIN (IL) -79 LA PLATA (MO)	5	686	3156
MO-IL	20 CENTRALIA (IL) -79 LA PLATA (MO)	5	700	3243
MO-IL	17 CARLINVILLE (IL) -58 HERMANN (MO)	5	169	741
MO-IL	29 DANVILLE(BUS-IL) -79 LA PLATA (MO)	5	606	2999
MO-IL	32 DECATUR(BUS-IL) -79 LA PLATA (MO)	5	611	3053
MO-IL	44 EFFINGHAM (IL) -79 LA PLATA (MO)	6	701	3287
MO-IL	79 LA PLATA (MO) -98 MATTOON (IL)	6	672	3171
MO-IL	74 KANKAKEE (IL) -79 LA PLATA (MO)	6	546	2674
MO-IL	58 HERMANN (MO) -119 PEORIA (BUS-IL)	6	331	1723
MO-IL	64 INDEPENDENCE (MO) -97 MARION(BUS-IL)	6	1193	5482
MO-IL	32 DECATUR(BUS-IL) -58 HERMANN (MO)	7	277	1452
MO-IL	64 INDEPENDENCE (MO) -126 PRINCETON (IL)	7	956	4655
MO-IL	95 MARCELINE (MO) -107 NAPERVILLE (IL)	7	597	2844
MO-IL	58 HERMANN (MO) -86 LINCOLN (IL)	8	350	1639
MO-IL	32 DECATUR(BUS-IL) -135 SEDALIA (MO)	9	623	2860
MO-IL	70 JEFFERSON (MO) -76 KEWANEE (IL)	9	1205	5820
MO-IL	16 CARBONDALE (IL) -79 LA PLATA (MO)	11	1611	7386
MO-IL	64 INDEPENDENCE (MO) -122 PONTIAC (IL)	11	1036	5040
MO-IL	16 CARBONDALE (IL) -84 LEES SUMMIT (MO)	12	2233	10100
MO-IL	41 DWIGHT (IL) -135 SEDALIA (MO)	14	1295	5755
MO-IL	21 CHAMPAIGN-URBANA (IL) -79 LA PLATA (MO)	15	1647	7865
MO-IL	84 LEES SUMMIT (MO) -122 PONTIAC (IL)	16	1457	7017

MWRRI
State of Missouri
Station to Station Origin-Destination Data

States	Station Pair	Riders	Revenue	Passenger Miles
MO-IL	79 LA PLATA (MO) -126 PRINCETON (IL)	20	1174	5798
MO-IL	86 LINCOLN (IL) -157 WASHINGTON (MO)	21	812	3745
MO-IL	64 INDEPENDENCE (MO) -86 LINCOLN (IL)	21	1825	8409
MO-IL	58 HERMANN (MO) -153 UPPER ALTON (IL)	23	580	2463
MO-IL	29 DANVILLE(BUS-IL) -58 HERMANN (MO)	24	2673	12603
MO-IL	25 COLUMBIA(BUS-MO) -86 LINCOLN (IL)	26	1450	7193
MO-IL	119 PEORIA (BUS-IL) -135 SEDALIA (MO)	28	2387	11007
MO-IL	58 HERMANN (MO) -139 SPRINGFIELD (IL)	32	1389	5714
MO-IL	86 LINCOLN (IL) -155 WARRENSBURG (MO)	32	2361	11087
MO-IL	122 PONTIAC (IL) -157 WASHINGTON (MO)	32	1678	7816
MO-IL	29 DANVILLE(BUS-IL) -64 INDEPENDENCE (MO)	33	4862	23395
MO-IL	32 DECATUR(BUS-IL) -155 WARRENSBURG (MO)	33	2401	11503
MO-IL	122 PONTIAC (IL) -135 SEDALIA (MO)	33	2756	12424
MO-IL	72 JOPLIN(BUS-MO) -86 LINCOLN (IL)	37	2346	15640
MO-IL	32 DECATUR(BUS-IL) -157 WASHINGTON (MO)	37	1311	6891
MO-IL	100 MENDOTA (IL) -142 ST. JOSEPH(BUS-MO)	37	3923	18711
MO-IL	69 JACKSONVILLE(BUS-IL) -84 LEES SUMMIT (MO)	38	3020	14670
MO-IL	25 COLUMBIA(BUS-MO) -122 PONTIAC (IL)	39	2746	13507
MO-IL	32 DECATUR(BUS-IL) -64 INDEPENDENCE (MO)	39	3386	15984
MO-IL	21 CHAMPAIGN-URBANA (IL) -84 LEES SUMMIT (MO)	41	5958	27686
MO-IL	69 JACKSONVILLE(BUS-IL) -135 SEDALIA (MO)	42	2773	13451
MO-IL	41 DWIGHT (IL) -72 JOPLIN(BUS-MO)	42	3283	21218
MO-IL	13 BTN-NORMAL (IL) -58 HERMANN (MO)	42	2276	9981
MO-IL	17 CARLINVILLE (IL) -25 COLUMBIA(BUS-MO)	42	1882	8945
MO-IL	54 GLENVIEW (IL) -70 JEFFERSON (MO)	45	4373	18889
MO-IL	135 SEDALIA (MO) -139 SPRINGFIELD (IL)	45	3089	12796
MO-IL	70 JEFFERSON (MO) -100 MENDOTA (IL)	46	4737	22570
MO-IL	119 PEORIA (BUS-IL) -157 WASHINGTON (MO)	46	2373	11757
MO-IL	70 JEFFERSON (MO) -128 RANTOUL (IL)	49	5537	25253
MO-IL	70 JEFFERSON (MO) -86 LINCOLN (IL)	50	2735	12489
MO-IL	75 KANSAS CITY (MO) -97 MARION(BUS-IL)	51	9259	43542
MO-IL	72 JOPLIN(BUS-MO) -122 PONTIAC (IL)	51	3772	24835
MO-IL	69 JACKSONVILLE(BUS-IL) -155 WARRENSBURG (MO)	53	3669	18408
MO-IL	70 JEFFERSON (MO) -120 PLANO (IL)	56	5396	25621
MO-IL	21 CHAMPAIGN-URBANA (IL) -70 JEFFERSON (MO)	56	6591	29983
MO-IL	16 CARBONDALE (IL) -75 KANSAS CITY (MO)	59	10538	49047
MO-IL	86 LINCOLN (IL) -140 SPRINGFIELD(BUS-MO)	59	3324	20590
MO-IL	76 KEWANEE (IL) -142 ST. JOSEPH(BUS-MO)	59	4173	20583
MO-IL	17 CARLINVILLE (IL) -64 INDEPENDENCE (MO)	60	4154	19847
MO-IL	75 KANSAS CITY (MO) -107 NAPERVILLE (IL)	61	6120	30809
MO-IL	120 PLANO (IL) -142 ST. JOSEPH(BUS-MO)	62	6959	33301
MO-IL	11 BRANSON(BUS-MO) -41 DWIGHT (IL)	64	4839	30529
MO-IL	119 PEORIA (BUS-IL) -155 WARRENSBURG (MO)	67	5806	27908
MO-IL	126 PRINCETON (IL) -142 ST. JOSEPH(BUS-MO)	68	6814	32988
MO-IL	17 CARLINVILLE (IL) -72 JOPLIN(BUS-MO)	70	3475	24761
MO-IL	97 MARION(BUS-IL) -144 ST. LOUIS (MO)	71	10145	42728
MO-IL	84 LEES SUMMIT (MO) -86 LINCOLN (IL)	71	6041	27394
MO-IL	11 BRANSON(BUS-MO) -86 LINCOLN (IL)	72	4315	28154
MO-IL	70 JEFFERSON (MO) -74 KANKAKEE (IL)	73	7337	33919
MO-IL	29 DANVILLE(BUS-IL) -70 JEFFERSON (MO)	76	9202	43396
MO-IL	58 HERMANN (MO) -69 JACKSONVILLE(BUS-IL)	82	3376	17366
MO-IL	122 PONTIAC (IL) -140 SPRINGFIELD(BUS-MO)	83	5874	34376
MO-IL	90 MACOMB (IL) -142 ST. JOSEPH(BUS-MO)	85	6167	30299
MO-IL	29 DANVILLE(BUS-IL) -157 WASHINGTON (MO)	85	9350	42467
MO-IL	86 LINCOLN (IL) -142 ST. JOSEPH(BUS-MO)	85	8532	39666
MO-IL	17 CARLINVILLE (IL) -84 LEES SUMMIT (MO)	88	5894	27763
MO-IL	11 BRANSON(BUS-MO) -62 HOMEWOOD (IL)	90	8586	50624
MO-IL	25 COLUMBIA(BUS-MO) -41 DWIGHT (IL)	90	7199	32869
MO-IL	64 INDEPENDENCE (MO) -69 JACKSONVILLE(BUS-IL)	91	7356	36669
MO-IL	70 JEFFERSON (MO) -122 PONTIAC (IL)	93	6441	29260
MO-IL	25 COLUMBIA(BUS-MO) -76 KEWANEE (IL)	96	3931	27759
MO-IL	41 DWIGHT (IL) -142 ST. JOSEPH(BUS-MO)	96	10888	52361
MO-IL	17 CARLINVILLE (IL) -70 JEFFERSON (MO)	96	4014	17549

MWRRI
State of Missouri
Station to Station Origin-Destination Data

States	Station Pair	Riders	Revenue	Passenger Miles
MO-IL	69 JACKSONVILLE(BUS-IL) -70 JEFFERSON (MO)	97	4997	24969
MO-IL	13 BTN-NORMAL (IL) -64 INDEPENDENCE (MO)	98	9117	41876
MO-IL	69 JACKSONVILLE(BUS-IL) -157 WASHINGTON (MO)	103	3714	18936
MO-IL	70 JEFFERSON (MO) -126 PRINCETON (IL)	103	11059	52829
MO-IL	13 BTN-NORMAL (IL) -157 WASHINGTON (MO)	104	5091	21654
MO-IL	84 LEES SUMMIT (MO) -119 PEORIA (BUS-IL)	104	9753	47909
MO-IL	32 DECATUR(BUS-IL) -84 LEES SUMMIT (MO)	105	8382	41074
MO-IL	41 DWIGHT (IL) -58 HERMANN (MO)	105	6968	30405
MO-IL	64 INDEPENDENCE (MO) -119 PEORIA (BUS-IL)	105	10347	49786
MO-IL	75 KANSAS CITY (MO) -98 MATTOON (IL)	106	15552	74309
MO-IL	17 CARLINVILLE (IL) -140 SPRINGFIELD(BUS-MO)	109	4694	30824
MO-IL	25 COLUMBIA(BUS-MO) -126 PRINCETON (IL)	109	7444	46592
MO-IL	11 BRANSON(BUS-MO) -122 PONTIAC (IL)	110	8023	50098
MO-IL	11 BRANSON(BUS-MO) -17 CARLINVILLE (IL)	112	5249	36412
MO-IL	75 KANSAS CITY (MO) -122 PONTIAC (IL)	113	11685	53419
MO-IL	41 DWIGHT (IL) -84 LEES SUMMIT (MO)	114	11445	53351
MO-IL	135 SEDALIA (MO) -153 UPPER ALTON (IL)	114	5709	24340
MO-IL	139 SPRINGFIELD (IL) -157 WASHINGTON (MO)	116	4279	17228
MO-IL	77 KIRKWOOD (MO) -122 PONTIAC (IL)	118	5299	23909
MO-IL	20 CENTRALIA (IL) -144 ST. LOUIS (MO)	119	15616	63759
MO-IL	17 CARLINVILLE (IL) -155 WARRENSBURG (MO)	120	7603	32954
MO-IL	32 DECATUR(BUS-IL) -70 JEFFERSON (MO)	122	6608	31636
MO-IL	122 PONTIAC (IL) -142 ST. JOSEPH(BUS-MO)	124	14078	65610
MO-IL	22 CHICAGO (IL) -95 MARCELINE (MO)	126	11233	53836
MO-IL	75 KANSAS CITY (MO) -126 PRINCETON (IL)	135	11521	57715
MO-IL	16 CARBONDALE (IL) -144 ST. LOUIS (MO)	136	18909	80245
MO-IL	72 JOPLIN(BUS-MO) -153 UPPER ALTON (IL)	139	5971	44599
MO-IL	41 DWIGHT (IL) -140 SPRINGFIELD(BUS-MO)	147	11612	63559
MO-IL	77 KIRKWOOD (MO) -86 LINCOLN (IL)	151	4656	20793
MO-IL	69 JACKSONVILLE(BUS-IL) -79 LA PLATA (MO)	151	17845	92838
MO-IL	127 QUINCY (IL) -142 ST. JOSEPH(BUS-MO)	157	13324	64403
MO-IL	72 JOPLIN(BUS-MO) -139 SPRINGFIELD (IL)	162	9885	63953
MO-IL	17 CARLINVILLE (IL) -142 ST. JOSEPH(BUS-MO)	164	13849	64851
MO-IL	13 BTN-NORMAL (IL) -72 JOPLIN(BUS-MO)	167	12207	76108
MO-IL	25 COLUMBIA(BUS-MO) -100 MENDOTA (IL)	168	12135	75101
MO-IL	139 SPRINGFIELD (IL) -155 WARRENSBURG (MO)	169	12045	52927
MO-IL	25 COLUMBIA(BUS-MO) -54 GLENVIEW (IL)	170	17402	93103
MO-IL	69 JACKSONVILLE(BUS-IL) -77 KIRKWOOD (MO)	175	4718	25405
MO-IL	64 INDEPENDENCE (MO) -139 SPRINGFIELD (IL)	182	15372	66969
MO-IL	70 JEFFERSON (MO) -119 PEORIA (BUS-IL)	192	13075	62738
MO-IL	153 UPPER ALTON (IL) -157 WASHINGTON (MO)	200	3762	15223
MO-IL	128 RANTOUL (IL) -142 ST. JOSEPH(BUS-MO)	205	32204	143418
MO-IL	54 GLENVIEW (IL) -64 INDEPENDENCE (MO)	213	25329	121671
MO-IL	13 BTN-NORMAL (IL) -135 SEDALIA (MO)	217	17389	74979
MO-IL	11 BRANSON(BUS-MO) -153 UPPER ALTON (IL)	219	8792	63779
MO-IL	25 COLUMBIA(BUS-MO) -128 RANTOUL (IL)	228	26296	125476
MO-IL	21 CHAMPAIGN-URBANA (IL) -75 KANSAS CITY (MO)	238	32481	156805
MO-IL	29 DANVILLE(BUS-IL) -77 KIRKWOOD (MO)	245	24279	112049
MO-IL	13 BTN-NORMAL (IL) -155 WARRENSBURG (MO)	255	21332	95629
MO-IL	71 JOLIET (IL) -72 JOPLIN(BUS-MO)	262	22297	141995
MO-IL	13 BTN-NORMAL (IL) -25 COLUMBIA(BUS-MO)	275	20291	85952
MO-IL	25 COLUMBIA(BUS-MO) -120 PLANO (IL)	277	21795	132877
MO-IL	139 SPRINGFIELD (IL) -140 SPRINGFIELD(BUS-MO)	282	15567	90438
MO-IL	75 KANSAS CITY (MO) -86 LINCOLN (IL)	284	25518	115759
MO-IL	29 DANVILLE(BUS-IL) -75 KANSAS CITY (MO)	284	39689	197051
MO-IL	44 EFFINGHAM (IL) -144 ST. LOUIS (MO)	292	31957	140304
MO-IL	41 DWIGHT (IL) -75 KANSAS CITY (MO)	302	31445	148446
MO-IL	25 COLUMBIA(BUS-MO) -139 SPRINGFIELD (IL)	305	16385	76949
MO-IL	71 JOLIET (IL) -135 SEDALIA (MO)	318	30600	137632
MO-IL	140 SPRINGFIELD(BUS-MO) -153 UPPER ALTON (IL)	318	11742	79223
MO-IL	64 INDEPENDENCE (MO) -71 JOLIET (IL)	321	35192	165749
MO-IL	54 GLENVIEW (IL) -75 KANSAS CITY (MO)	322	35256	176238
MO-IL	17 CARLINVILLE (IL) -77 KIRKWOOD (MO)	326	5607	22844

MWRRI
State of Missouri
Station to Station Origin-Destination Data

States	Station Pair	Riders	Revenue	Passenger Miles
MO-IL	58 HERMANN (MO) -71 JOLIET (IL)	335	24468	108756
MO-IL	21 CHAMPAIGN-URBANA (IL) -25 COLUMBIA(BUS-MO)	339	40271	191454
MO-IL	41 DWIGHT (IL) -70 JEFFERSON (MO)	346	27101	115226
MO-IL	74 KANKAKEE (IL) -142 ST. JOSEPH(BUS-MO)	349	45946	223833
MO-IL	11 BRANSON(BUS-MO) -139 SPRINGFIELD (IL)	350	20009	126914
MO-IL	32 DECATUR(BUS-IL) -77 KIRKWOOD (MO)	374	10394	55050
MO-IL	107 NAPERVILLE (IL) -142 ST. JOSEPH(BUS-MO)	383	44800	213632
MO-IL	11 BRANSON(BUS-MO) -13 BTN-NORMAL (IL)	405	28316	171758
MO-IL	74 KANKAKEE (IL) -140 SPRINGFIELD(BUS-MO)	411	41185	230903
MO-IL	84 LEES SUMMIT (MO) -139 SPRINGFIELD (IL)	418	34556	148368
MO-IL	62 HOMEWOOD (IL) -70 JEFFERSON (MO)	424	41959	182239
MO-IL	69 JACKSONVILLE(BUS-IL) -75 KANSAS CITY (MO)	437	45630	222450
MO-IL	139 SPRINGFIELD (IL) -142 ST. JOSEPH(BUS-MO)	448	43542	195054
MO-IL	25 COLUMBIA(BUS-MO) -71 JOLIET (IL)	449	39094	179635
MO-IL	64 INDEPENDENCE (MO) -153 UPPER ALTON (IL)	453	29895	133950
MO-IL	17 CARLINVILLE (IL) -75 KANSAS CITY (MO)	456	34552	154942
MO-IL	70 JEFFERSON (MO) -139 SPRINGFIELD (IL)	462	24390	102046
MO-IL	25 COLUMBIA(BUS-MO) -74 KANKAKEE (IL)	466	50308	229941
MO-IL	13 BTN-NORMAL (IL) -142 ST. JOSEPH(BUS-MO)	472	51100	233949
MO-IL	71 JOLIET (IL) -155 WARRENSBURG (MO)	474	47399	218941
MO-IL	13 BTN-NORMAL (IL) -140 SPRINGFIELD(BUS-MO)	479	32751	183008
MO-IL	77 KIRKWOOD (MO) -119 PEORIA (BUS-IL)	491	20915	104987
MO-IL	153 UPPER ALTON (IL) -155 WARRENSBURG (MO)	514	28472	124472
MO-IL	71 JOLIET (IL) -140 SPRINGFIELD(BUS-MO)	523	40826	245317
MO-IL	11 BRANSON(BUS-MO) -71 JOLIET (IL)	528	43369	269899
MO-IL	25 COLUMBIA(BUS-MO) -153 UPPER ALTON (IL)	536	19595	96446
MO-IL	142 ST. JOSEPH(BUS-MO) -153 UPPER ALTON (IL)	543	40175	197003
MO-IL	79 LA PLATA (MO) -107 NAPERVILLE (IL)	545	40042	198223
MO-IL	29 DANVILLE(BUS-IL) -144 ST. LOUIS (MO)	619	59639	275584
MO-IL	71 JOLIET (IL) -157 WASHINGTON (MO)	645	44552	190941
MO-IL	70 JEFFERSON (MO) -107 NAPERVILLE (IL)	648	63074	282343
MO-IL	70 JEFFERSON (MO) -153 UPPER ALTON (IL)	651	22648	96970
MO-IL	13 BTN-NORMAL (IL) -84 LEES SUMMIT (MO)	670	62352	278824
MO-IL	25 COLUMBIA(BUS-MO) -51 GALESBURG (IL)	683	23811	176941
MO-IL	74 KANKAKEE (IL) -75 KANSAS CITY (MO)	756	89847	442992
MO-IL	32 DECATUR(BUS-IL) -75 KANSAS CITY (MO)	762	90479	416535
MO-IL	71 JOLIET (IL) -142 ST. JOSEPH(BUS-MO)	764	94554	445505
MO-IL	13 BTN-NORMAL (IL) -70 JEFFERSON (MO)	766	50640	216066
MO-IL	71 JOLIET (IL) -84 LEES SUMMIT (MO)	789	86599	396971
MO-IL	62 HOMEWOOD (IL) -142 ST. JOSEPH(BUS-MO)	835	105689	508794
MO-IL	120 PLANO (IL) -140 SPRINGFIELD(BUS-MO)	882	85566	493255
MO-IL	17 CARLINVILLE (IL) -144 ST. LOUIS (MO)	899	12505	51244
MO-IL	122 PONTIAC (IL) -144 ST. LOUIS (MO)	904	37235	170946
MO-IL	86 LINCOLN (IL) -144 ST. LOUIS (MO)	935	25879	116879
MO-IL	107 NAPERVILLE (IL) -157 WASHINGTON (MO)	948	73171	344018
MO-IL	41 DWIGHT (IL) -77 KIRKWOOD (MO)	1048	55474	231657
MO-IL	128 RANTOUL (IL) -144 ST. LOUIS (MO)	1071	95069	422909
MO-IL	13 BTN-NORMAL (IL) -75 KANSAS CITY (MO)	1286	128181	565977
MO-IL	84 LEES SUMMIT (MO) -107 NAPERVILLE (IL)	1289	187257	734630
MO-IL	25 COLUMBIA(BUS-MO) -62 HOMEWOOD (IL)	1304	135863	599300
MO-IL	22 CHICAGO (IL) -142 ST. JOSEPH(BUS-MO)	1348	165614	787454
MO-IL	62 HOMEWOOD (IL) -140 SPRINGFIELD(BUS-MO)	1422	131335	753304
MO-IL	22 CHICAGO (IL) -25 COLUMBIA(BUS-MO)	1486	147369	786995
MO-IL	32 DECATUR(BUS-IL) -144 ST. LOUIS (MO)	1499	37261	200883
MO-IL	84 LEES SUMMIT (MO) -153 UPPER ALTON (IL)	1505	97924	425971
MO-IL	13 BTN-NORMAL (IL) -77 KIRKWOOD (MO)	1713	69905	291288
MO-IL	77 KIRKWOOD (MO) -139 SPRINGFIELD (IL)	1867	51227	203546
MO-IL	64 INDEPENDENCE (MO) -107 NAPERVILLE (IL)	1873	269821	1092147
MO-IL	70 JEFFERSON (MO) -71 JOLIET (IL)	1938	168139	715239
MO-IL	75 KANSAS CITY (MO) -139 SPRINGFIELD (IL)	1994	177105	755703
MO-IL	69 JACKSONVILLE(BUS-IL) -144 ST. LOUIS (MO)	1995	47024	263392
MO-IL	71 JOLIET (IL) -75 KANSAS CITY (MO)	2013	229530	1061041
MO-IL	22 CHICAGO (IL) -155 WARRENSBURG (MO)	2247	252659	1123343

MWRRI
State of Missouri
Station to Station Origin-Destination Data

States	Station Pair	Riders	Revenue	Passenger Miles
MO-IL	22 CHICAGO (IL) -135 SEDALIA (MO)	2331	259731	1097826
MO-IL	22 CHICAGO (IL) -58 HERMANN (MO)	2343	196086	850368
MO-IL	25 COLUMBIA(BUS-MO) -107 NAPERVILLE (IL)	2443	230921	1226244
MO-IL	77 KIRKWOOD (MO) -153 UPPER ALTON (IL)	2487	22501	92008
MO-IL	22 CHICAGO (IL) -64 INDEPENDENCE (MO)	2554	314690	1414956
MO-IL	144 ST. LOUIS (MO) -153 UPPER ALTON (IL)	2736	17223	65664
MO-IL	119 PEORIA (BUS-IL) -144 ST. LOUIS (MO)	2766	109440	556030
MO-IL	11 BRANSON(BUS-MO) -22 CHICAGO (IL)	2924	265515	1605225
MO-IL	41 DWIGHT (IL) -144 ST. LOUIS (MO)	2944	146377	612382
MO-IL	21 CHAMPAIGN-URBANA (IL) -144 ST. LOUIS (MO)	2966	275915	1212995
MO-IL	22 CHICAGO (IL) -79 LA PLATA (MO)	3156	257095	1240434
MO-IL	22 CHICAGO (IL) -140 SPRINGFIELD(BUS-MO)	3166	274674	1605313
MO-IL	62 HOMEWOOD (IL) -144 ST. LOUIS (MO)	3483	225065	1062391
MO-IL	77 KIRKWOOD (MO) -107 NAPERVILLE (IL)	3821	259067	1238038
MO-IL	75 KANSAS CITY (MO) -153 UPPER ALTON (IL)	4068	282042	1248879
MO-IL	22 CHICAGO (IL) -157 WASHINGTON (MO)	4155	327728	1387736
MO-IL	74 KANKAKEE (IL) -144 ST. LOUIS (MO)	4304	324685	1450485
MO-IL	54 GLENVIEW (IL) -144 ST. LOUIS (MO)	5232	371031	1564365
MO-IL	107 NAPERVILLE (IL) -140 SPRINGFIELD(BUS-MO)	5707	527259	3059038
MO-IL	71 JOLIET (IL) -77 KIRKWOOD (MO)	5810	344142	1493064
MO-IL	22 CHICAGO (IL) -84 LEES SUMMIT (MO)	6398	794906	3461283
MO-IL	22 CHICAGO (IL) -75 KANSAS CITY (MO)	7487	870294	3975648
MO-IL	107 NAPERVILLE (IL) -144 ST. LOUIS (MO)	10459	675886	3252813
MO-IL	13 BTN-NORMAL (IL) -144 ST. LOUIS (MO)	12760	483103	2003242
MO-IL	22 CHICAGO (IL) -70 JEFFERSON (MO)	19556	1912641	7959090
MO-IL	71 JOLIET (IL) -144 ST. LOUIS (MO)	25744	1458189	6281462
MO-IL	139 SPRINGFIELD (IL) -144 ST. LOUIS (MO)	25790	625786	2475843
MO-IL	22 CHICAGO (IL) -77 KIRKWOOD (MO)	31879	2271877	9404301
MO-IL	22 CHICAGO (IL) -144 ST. LOUIS (MO)	246909	17019451	69628240
MO-IN	79 LA PLATA (MO) -121 PLYMOUTH (IN)	2	203	976
MO-IN	79 LA PLATA (MO) -156 WARSAW (IN)	2	216	1026
MO-IN	33 DEFIANCE (IN) -79 LA PLATA (MO)	4	499	2302
MO-IN	10 BLOOMINGTON(BUS-IN) -79 LA PLATA (MO)	5	720	3554
MO-IN	59 HMI-WTG-DET (IN) -70 JEFFERSON (MO)	5	502	2320
MO-IN	135 SEDALIA (MO) -156 WARSAW (IN)	11	1450	6554
MO-IN	79 LA PLATA (MO) -158 WATERLOO (BUS-IN)	14	1632	7848
MO-IN	121 PLYMOUTH (IN) -135 SEDALIA (MO)	15	1790	8145
MO-IN	80 LAFAYETTE (IN) -135 SEDALIA (MO)	15	1934	8823
MO-IN	58 HERMANN (MO) -80 LAFAYETTE (IN)	22	2384	10843
MO-IN	70 JEFFERSON (MO) -101 MICHIGAN CITY (IN)	22	2344	10334
MO-IN	58 HERMANN (MO) -149 TERRE HAUTE(BUS-IN)	26	3231	15401
MO-IN	135 SEDALIA (MO) -158 WATERLOO (BUS-IN)	27	3799	17446
MO-IN	25 COLUMBIA(BUS-MO) -158 WATERLOO (BUS-IN)	27	3509	19201
MO-IN	79 LA PLATA (MO) -149 TERRE HAUTE(BUS-IN)	27	3398	16903
MO-IN	59 HMI-WTG-DET (IN) -142 ST. JOSEPH(BUS-MO)	30	3590	17889
MO-IN	157 WASHINGTON (MO) -158 WATERLOO (BUS-IN)	31	3457	15754
MO-IN	155 WARRENSBURG (MO) -158 WATERLOO (BUS-IN)	35	5103	23891
MO-IN	53 GARY INTERNATIONAL AIRPORT (IN) -135 SEDALIA (MO)	36	3781	17552
MO-IN	11 BRANSON(BUS-MO) -59 HMI-WTG-DET (IN)	36	3421	20170
MO-IN	149 TERRE HAUTE(BUS-IN) -157 WASHINGTON (MO)	39	4666	22144
MO-IN	156 WARSAW (IN) -157 WASHINGTON (MO)	40	4026	17949
MO-IN	25 COLUMBIA(BUS-MO) -52 GARY INTERNATIONAL AIRPORT	42	3932	23011
MO-IN	10 BLOOMINGTON(BUS-IN) -157 WASHINGTON (MO)	46	5737	27051
MO-IN	70 JEFFERSON (MO) -158 WATERLOO (BUS-IN)	47	5945	27339
MO-IN	25 COLUMBIA(BUS-MO) -156 WARSAW (IN)	50	5784	31745
MO-IN	84 LEES SUMMIT (MO) -158 WATERLOO (BUS-IN)	51	7805	36541
MO-IN	84 LEES SUMMIT (MO) -156 WARSAW (IN)	52	7307	33777
MO-IN	155 WARRENSBURG (MO) -156 WARSAW (IN)	54	7093	32764
MO-IN	66 INDIANAPOLIS AIRPORT (IN) -70 JEFFERSON (MO)	57	7688	34766
MO-IN	25 COLUMBIA(BUS-MO) -66 INDIANAPOLIS AIRPORT (IN)	60	8112	43445
MO-IN	70 JEFFERSON (MO) -121 PLYMOUTH (IN)	60	6448	29358
MO-IN	52 GARY INTERNATIONAL AIRPORT -142 ST. JOSEPH(BUS-MO)	60	7399	36765
MO-IN	26 COLUMBUS(BUS-IN) -157 WASHINGTON (MO)	62	7723	36045

MWRRI
State of Missouri
Station to Station Origin-Destination Data

States	Station Pair	Riders	Revenue	Passenger Miles
MO-IN	64 INDEPENDENCE (MO) -158 WATERLOO (BUS-IN)	65	10146	47804
MO-IN	25 COLUMBIA(BUS-MO) -59 HMI-WTG-DET (IN)	66	6366	29855
MO-IN	80 LAFAYETTE (IN) -155 WARRENSBURG (MO)	69	9325	43429
MO-IN	25 COLUMBIA(BUS-MO) -101 MICHIGAN CITY (IN)	69	7171	34074
MO-IN	80 LAFAYETTE (IN) -157 WASHINGTON (MO)	69	7137	32218
MO-IN	75 KANSAS CITY (MO) -156 WARSAW (IN)	70	9316	44773
MO-IN	77 KIRKWOOD (MO) -149 TERRE HAUTE(BUS-IN)	70	7660	36749
MO-IN	65 INDIANAPOLIS (IN) -135 SEDALIA (MO)	70	10445	47257
MO-IN	80 LAFAYETTE (IN) -84 LEES SUMMIT (MO)	73	10475	48794
MO-IN	52 GARY INTERNATIONAL AIRPORT -70 JEFFERSON (MO)	73	6723	31317
MO-IN	80 LAFAYETTE (IN) -142 ST. JOSEPH(BUS-MO)	81	12645	58320
MO-IN	70 JEFFERSON (MO) -156 WARSAW (IN)	83	9546	43118
MO-IN	142 ST. JOSEPH(BUS-MO) -156 WARSAW (IN)	90	13523	63023
MO-IN	59 HMI-WTG-DET (IN) -75 KANSAS CITY (MO)	92	10176	50429
MO-IN	101 MICHIGAN CITY (IN) -140 SPRINGFIELD(BUS-MO)	110	10829	61318
MO-IN	64 INDEPENDENCE (MO) -80 LAFAYETTE (IN)	116	16961	79560
MO-IN	53 GARY INTERNATIONAL AIRPORT (IN) -142 ST. JOSEPH(BUS-MO)	117	14424	71608
MO-IN	53 GARY INTERNATIONAL AIRPORT (IN) -155 WARRENSBURG (MO)	120	13171	62670
MO-IN	53 GARY INTERNATIONAL AIRPORT (IN) -157 WASHINGTON (MO)	124	9569	44113
MO-IN	101 MICHIGAN CITY (IN) -142 ST. JOSEPH(BUS-MO)	125	16796	79776
MO-IN	25 COLUMBIA(BUS-MO) -53 GARY INTERNATIONAL AIRPORT (IN)	136	12892	75450
MO-IN	25 COLUMBIA(BUS-MO) -121 PLYMOUTH (IN)	138	15243	85053
MO-IN	50 FT. WAYNE(IN) -135 SEDALIA (MO)	139	19182	85867
MO-IN	77 KIRKWOOD (MO) -158 WATERLOO (BUS-IN)	143	14712	67612
MO-IN	121 PLYMOUTH (IN) -142 ST. JOSEPH(BUS-MO)	145	20611	97588
MO-IN	64 INDEPENDENCE (MO) -66 INDIANAPOLIS AIRPORT (IN)	146	23675	109944
MO-IN	26 COLUMBUS(BUS-IN) -77 KIRKWOOD (MO)	149	17097	80526
MO-IN	75 KANSAS CITY (MO) -121 PLYMOUTH (IN)	150	19071	92525
MO-IN	77 KIRKWOOD (MO) -156 WARSAW (IN)	168	15139	67996
MO-IN	10 BLOOMINGTON(BUS-IN) -77 KIRKWOOD (MO)	188	21770	103661
MO-IN	77 KIRKWOOD (MO) -121 PLYMOUTH (IN)	239	19996	90703
MO-IN	53 GARY INTERNATIONAL AIRPORT (IN) -70 JEFFERSON (MO)	246	22746	105950
MO-IN	75 KANSAS CITY (MO) -158 WATERLOO (BUS-IN)	253	36945	179262
MO-IN	25 COLUMBIA(BUS-MO) -80 LAFAYETTE (IN)	259	32008	171066
MO-IN	50 FT. WAYNE(IN) -79 LA PLATA (MO)	262	30400	142146
MO-IN	52 GARY INTERNATIONAL AIRPORT -77 KIRKWOOD (MO)	302	20576	96179
MO-IN	75 KANSAS CITY (MO) -80 LAFAYETTE (IN)	313	44954	207052
MO-IN	70 JEFFERSON (MO) -80 LAFAYETTE (IN)	328	38964	176143
MO-IN	50 FT. WAYNE(IN) -64 INDEPENDENCE (MO)	333	50838	234273
MO-IN	58 HERMANN (MO) -65 INDIANAPOLIS (IN)	335	42139	189938
MO-IN	65 INDIANAPOLIS (IN) -157 WASHINGTON (MO)	369	44369	198569
MO-IN	10 BLOOMINGTON(BUS-IN) -144 ST. LOUIS (MO)	397	44753	213939
MO-IN	53 GARY INTERNATIONAL AIRPORT (IN) -75 KANSAS CITY (MO)	417	46338	230801
MO-IN	65 INDIANAPOLIS (IN) -155 WARRENSBURG (MO)	442	67507	311259
MO-IN	65 INDIANAPOLIS (IN) -84 LEES SUMMIT (MO)	447	72215	333210
MO-IN	33 DEFIANCE (IN) -144 ST. LOUIS (MO)	472	51057	224405
MO-IN	50 FT. WAYNE(IN) -70 JEFFERSON (MO)	498	61907	276685
MO-IN	144 ST. LOUIS (MO) -149 TERRE HAUTE(BUS-IN)	532	56602	272756
MO-IN	144 ST. LOUIS (MO) -158 WATERLOO (BUS-IN)	534	53274	245685
MO-IN	25 COLUMBIA(BUS-MO) -65 INDIANAPOLIS (IN)	555	80944	407909
MO-IN	50 FT. WAYNE(IN) -58 HERMANN (MO)	573	65979	293471
MO-IN	144 ST. LOUIS (MO) -156 WARSAW (IN)	649	56475	254473
MO-IN	66 INDIANAPOLIS AIRPORT (IN) -144 ST. LOUIS (MO)	653	69414	313386
MO-IN	77 KIRKWOOD (MO) -80 LAFAYETTE (IN)	667	63523	283431
MO-IN	59 HMI-WTG-DET (IN) -144 ST. LOUIS (MO)	668	42742	199007
MO-IN	26 COLUMBUS(BUS-IN) -144 ST. LOUIS (MO)	675	80055	356472
MO-IN	53 GARY INTERNATIONAL AIRPORT (IN) -77 KIRKWOOD (MO)	815	55450	259191
MO-IN	52 GARY INTERNATIONAL AIRPORT -144 ST. LOUIS (MO)	857	59269	261464
MO-IN	65 INDIANAPOLIS (IN) -70 JEFFERSON (MO)	871	117652	532140
MO-IN	50 FT. WAYNE(IN) -157 WASHINGTON (MO)	925	101301	446725
MO-IN	65 INDIANAPOLIS (IN) -75 KANSAS CITY (MO)	945	145554	694693
MO-IN	121 PLYMOUTH (IN) -144 ST. LOUIS (MO)	1055	85058	387322
MO-IN	50 FT. WAYNE(IN) -75 KANSAS CITY (MO)	1368	196027	930116

MWRRI
State of Missouri
Station to Station Origin-Destination Data

States	Station Pair	Riders	Revenue	Passenger Miles
MO-IN	65 INDIANAPOLIS (IN) -77 KIRKWOOD (MO)	1523	168761	760018
MO-IN	50 FT. WAYNE(IN) -77 KIRKWOOD (MO)	1524	162435	676639
MO-IN	64 INDEPENDENCE (MO) -65 INDIANAPOLIS (IN)	1542	272845	1168908
MO-IN	80 LAFAYETTE (IN) -144 ST. LOUIS (MO)	2539	230405	1045948
MO-IN	53 GARY INTERNATIONAL AIRPORT (IN) -144 ST. LOUIS (MO)	2684	189298	818537
MO-IN	50 FT. WAYNE(IN) -144 ST. LOUIS (MO)	2792	278740	1203413
MO-IN	65 INDIANAPOLIS (IN) -144 ST. LOUIS (MO)	10950	1254301	5321710
MO-KS	58 HERMANN (MO) -82 LAWRENCE(BUS-KS)	182	8477	43753
MO-KS	82 LAWRENCE(BUS-KS) -84 LEES SUMMIT (MO)	187	1889	11586
MO-KS	58 HERMANN (MO) -152 TOPEKA(BUS-KS)	195	9630	52043
MO-KS	84 LEES SUMMIT (MO) -152 TOPEKA(BUS-KS)	205	2641	18214
MO-KS	82 LAWRENCE(BUS-KS) -157 WASHINGTON (MO)	224	11739	60313
MO-KS	82 LAWRENCE(BUS-KS) -135 SEDALIA (MO)	233	5817	30693
MO-KS	135 SEDALIA (MO) -152 TOPEKA(BUS-KS)	233	6575	37032
MO-KS	152 TOPEKA(BUS-KS) -157 WASHINGTON (MO)	257	14296	76115
MO-KS	82 LAWRENCE(BUS-KS) -155 WARRENSBURG (MO)	298	5679	30731
MO-KS	152 TOPEKA(BUS-KS) -155 WARRENSBURG (MO)	317	6938	41164
MO-KS	77 KIRKWOOD (MO) -82 LAWRENCE(BUS-KS)	324	19924	99717
MO-KS	77 KIRKWOOD (MO) -152 TOPEKA(BUS-KS)	393	25640	131809
MO-KS	70 JEFFERSON (MO) -82 LAWRENCE(BUS-KS)	413	15526	80980
MO-KS	70 JEFFERSON (MO) -152 TOPEKA(BUS-KS)	481	19669	107336
MO-KS	64 INDEPENDENCE (MO) -82 LAWRENCE(BUS-KS)	644	4321	31563
MO-KS	64 INDEPENDENCE (MO) -152 TOPEKA(BUS-KS)	653	6240	49632
MO-KS	82 LAWRENCE(BUS-KS) -144 ST. LOUIS (MO)	1156	75323	370986
MO-KS	144 ST. LOUIS (MO) -152 TOPEKA(BUS-KS)	1347	92983	468707
MO-KY	79 LA PLATA (MO) -88 LOUISVILLE(BUS-KY)	11	1456	7503
MO-KY	88 LOUISVILLE(BUS-KY) -144 ST. LOUIS (MO)	9008	1065240	5368727
MO-MI	79 LA PLATA (MO) -143 ST. JOSEPH/BENTON HARBOR (BUS-MI)	2	254	1168
MO-MI	8 BANGOR (MI) -79 LA PLATA (MO)	2	279	1258
MO-MI	2 ALBION (MI) -79 LA PLATA (MO)	3	355	1858
MO-MI	61 HOLLAND (MI) -95 MARCELINE (MO)	4	450	2257
MO-MI	79 LA PLATA (MO) -133 ROYAL OAK (MI)	4	541	2892
MO-MI	79 LA PLATA (MO) -123 PONTIAC (MI)	4	551	2942
MO-MI	31 DEARBORN (MI) -95 MARCELINE (MO)	4	582	3102
MO-MI	4 ANCHORVILLE(BUS-MI) -79 LA PLATA (MO)	4	579	3168
MO-MI	5 ANN ARBOR (MI) -95 MARCELINE (MO)	5	589	3146
MO-MI	55 GRAND RAPIDS (MI) -95 MARCELINE (MO)	6	766	3921
MO-MI	68 JACKSON (MI) -79 LA PLATA (MO)	7	748	3967
MO-MI	8 BANGOR (MI) -70 JEFFERSON (MO)	8	961	4145
MO-MI	73 KALAMAZOO (MI) -79 LA PLATA (MO)	9	948	4799
MO-MI	64 INDEPENDENCE (MO) -143 ST. JOSEPH/BENTON HARBOR (BUS-MI)	11	1547	7037
MO-MI	9 BATTLE CREEK (MI) -79 LA PLATA (MO)	13	1329	6970
MO-MI	37 DOWAGIAC (MI) -70 JEFFERSON (MO)	14	1540	7371
MO-MI	70 JEFFERSON (MO) -143 ST. JOSEPH/BENTON HARBOR (BUS-MI)	18	2027	8881
MO-MI	61 HOLLAND (MI) -79 LA PLATA (MO)	21	2576	12925
MO-MI	42 EAST LANSING (MI) -79 LA PLATA (MO)	21	2506	12862
MO-MI	75 KANSAS CITY (MO) -112 NILES (MI)	22	2756	13738
MO-MI	79 LA PLATA (MO) -89 LUDINGTON(BUS-MI)	24	2963	16349
MO-MI	8 BANGOR (MI) -25 COLUMBIA(BUS-MO)	25	3052	13781
MO-MI	70 JEFFERSON (MO) -112 NILES (MI)	25	2681	12610
MO-MI	8 BANGOR (MI) -142 ST. JOSEPH(BUS-MO)	31	4870	21749
MO-MI	5 ANN ARBOR (MI) -79 LA PLATA (MO)	34	3986	21361
MO-MI	31 DEARBORN (MI) -79 LA PLATA (MO)	34	4286	22911
MO-MI	79 LA PLATA (MO) -106 MUSKEGON(BUS-MI)	35	4167	22068
MO-MI	35 DETROIT (MI) -79 LA PLATA (MO)	37	4636	24778
MO-MI	73 KALAMAZOO (MI) -84 LEES SUMMIT (MO)	37	5242	25478
MO-MI	58 HERMANN (MO) -106 MUSKEGON(BUS-MI)	39	4584	23271
MO-MI	42 EAST LANSING (MI) -157 WASHINGTON (MO)	39	4375	21421
MO-MI	70 JEFFERSON (MO) -73 KALAMAZOO (MI)	43	4843	23289
MO-MI	64 INDEPENDENCE (MO) -73 KALAMAZOO (MI)	46	6493	31754
MO-MI	61 HOLLAND (MI) -70 JEFFERSON (MO)	46	6025	28899
MO-MI	112 NILES (MI) -142 ST. JOSEPH(BUS-MO)	51	7275	34342
MO-MI	25 COLUMBIA(BUS-MO) -37 DOWAGIAC (MI)	51	5560	27840

MWRRI
State of Missouri
Station to Station Origin-Destination Data

States	Station Pair	Riders	Revenue	Passenger Miles
MO-MI	77 KIRKWOOD (MO) -89 LUDINGTON(BUS-MI)	56	6030	32661
MO-MI	55 GRAND RAPIDS (MI) -58 HERMANN (MO)	58	7180	32366
MO-MI	25 COLUMBIA(BUS-MO) -112 NILES (MI)	60	6479	31936
MO-MI	64 INDEPENDENCE (MO) -68 JACKSON (MI)	61	9125	46341
MO-MI	5 ANN ARBOR (MI) -84 LEES SUMMIT (MO)	65	9938	50749
MO-MI	46 FLINT (MI) -79 LA PLATA (MO)	68	8599	44058
MO-MI	142 ST. JOSEPH(BUS-MO) -143 ST. JOSEPH/BENTON HARBOR (BUS-MI)	69	10301	46803
MO-MI	25 COLUMBIA(BUS-MO) -143 ST. JOSEPH/BENTON HARBOR (BUS-MI)	73	8397	38591
MO-MI	37 DOWAGIAC (MI) -142 ST. JOSEPH(BUS-MO)	74	10532	51068
MO-MI	106 MUSKEGON(BUS-MI) -157 WASHINGTON (MO)	88	9873	50061
MO-MI	31 DEARBORN (MI) -84 LEES SUMMIT (MO)	93	14839	75754
MO-MI	64 INDEPENDENCE (MO) -123 PONTIAC (MI)	95	15979	81976
MO-MI	9 BATTLE CREEK (MI) -75 KANSAS CITY (MO)	96	12782	66502
MO-MI	75 KANSAS CITY (MO) -143 ST. JOSEPH/BENTON HARBOR (BUS-MI)	100	13209	61981
MO-MI	55 GRAND RAPIDS (MI) -79 LA PLATA (MO)	106	12491	61748
MO-MI	55 GRAND RAPIDS (MI) -157 WASHINGTON (MO)	109	12762	57247
MO-MI	35 DETROIT (MI) -84 LEES SUMMIT (MO)	115	18547	94719
MO-MI	73 KALAMAZOO (MI) -75 KANSAS CITY (MO)	136	18033	91215
MO-MI	55 GRAND RAPIDS (MI) -84 LEES SUMMIT (MO)	143	21260	104581
MO-MI	25 COLUMBIA(BUS-MO) -61 HOLLAND (MI)	164	21608	107598
MO-MI	112 NILES (MI) -144 ST. LOUIS (MO)	181	14800	67442
MO-MI	9 BATTLE CREEK (MI) -25 COLUMBIA(BUS-MO)	189	21891	113483
MO-MI	61 HOLLAND (MI) -75 KANSAS CITY (MO)	221	32916	165248
MO-MI	25 COLUMBIA(BUS-MO) -73 KALAMAZOO (MI)	226	25973	130314
MO-MI	77 KIRKWOOD (MO) -106 MUSKEGON(BUS-MI)	234	23966	123555
MO-MI	89 LUDINGTON(BUS-MI) -144 ST. LOUIS (MO)	239	24979	136306
MO-MI	42 EAST LANSING (MI) -77 KIRKWOOD (MO)	262	26623	132193
MO-MI	31 DEARBORN (MI) -75 KANSAS CITY (MO)	325	49519	261940
MO-MI	55 GRAND RAPIDS (MI) -77 KIRKWOOD (MO)	336	34415	163729
MO-MI	5 ANN ARBOR (MI) -75 KANSAS CITY (MO)	415	60757	321940
MO-MI	46 FLINT (MI) -77 KIRKWOOD (MO)	501	55674	276700
MO-MI	75 KANSAS CITY (MO) -123 PONTIAC (MI)	647	102410	541173
MO-MI	2 ALBION (MI) -144 ST. LOUIS (MO)	680	62165	317481
MO-MI	35 DETROIT (MI) -75 KANSAS CITY (MO)	711	109413	578767
MO-MI	42 EAST LANSING (MI) -144 ST. LOUIS (MO)	713	70088	349998
MO-MI	55 GRAND RAPIDS (MI) -75 KANSAS CITY (MO)	876	123974	633221
MO-MI	106 MUSKEGON(BUS-MI) -144 ST. LOUIS (MO)	1059	110165	544535
MO-MI	55 GRAND RAPIDS (MI) -144 ST. LOUIS (MO)	1313	130705	622242
MO-MI	68 JACKSON (MI) -144 ST. LOUIS (MO)	2002	188221	976807
MO-MI	4 ANCHORVILLE(BUS-MI) -144 ST. LOUIS (MO)	2091	252549	1254449
MO-MI	73 KALAMAZOO (MI) -144 ST. LOUIS (MO)	2094	189768	881433
MO-MI	123 PONTIAC (MI) -144 ST. LOUIS (MO)	2237	250599	1315454
MO-MI	9 BATTLE CREEK (MI) -144 ST. LOUIS (MO)	2800	257500	1240465
MO-MI	46 FLINT (MI) -144 ST. LOUIS (MO)	3090	333321	1665251
MO-MI	133 ROYAL OAK (MI) -144 ST. LOUIS (MO)	3681	430192	2120213
MO-MI	5 ANN ARBOR (MI) -144 ST. LOUIS (MO)	3865	416894	2032864
MO-MI	31 DEARBORN (MI) -144 ST. LOUIS (MO)	4027	449440	2239246
MO-MI	35 DETROIT (MI) -144 ST. LOUIS (MO)	6191	712737	3497802
MO-MN	79 LA PLATA (MO) -129 RED WING (MN)	2	333	1508
MO-MN	79 LA PLATA (MO) -163 WINONA (MN)	2	319	1452
MO-MN	95 MARCELINE (MO) -103 MPLS/ST.PAUL (MN)	3	477	2181
MO-MN	79 LA PLATA (MO) -141 ST. CLOUD (BUS-MN)	4	820	3713
MO-MN	75 KANSAS CITY (MO) -145 STAPLES (BUS-MN)	7	1774	8095
MO-MN	64 INDEPENDENCE (MO) -163 WINONA (MN)	10	2015	9119
MO-MN	75 KANSAS CITY (MO) -129 RED WING (MN)	22	4449	20447
MO-MN	79 LA PLATA (MO) -103 MPLS/ST.PAUL (MN)	28	5103	23224
MO-MN	75 KANSAS CITY (MO) -141 ST. CLOUD (BUS-MN)	41	9102	41764
MO-MN	75 KANSAS CITY (MO) -163 WINONA (MN)	44	8263	38223
MO-MN	36 DETROIT LAKES (MN) -144 ST. LOUIS (MO)	47	9790	42690
MO-MN	144 ST. LOUIS (MO) -145 STAPLES (BUS-MN)	53	10263	44861
MO-MN	84 LEES SUMMIT (MO) -103 MPLS/ST.PAUL (MN)	85	18435	82991
MO-MN	64 INDEPENDENCE (MO) -103 MPLS/ST.PAUL (MN)	178	38952	176249
MO-MN	141 ST. CLOUD (BUS-MN) -144 ST. LOUIS (MO)	216	38406	168399

MWRRI
State of Missouri
Station to Station Origin-Destination Data

States	Station Pair	Riders	Revenue	Passenger Miles
MO-MN	144 ST. LOUIS (MO) -163 WINONA (MN)	485	68060	298129
MO-MN	75 KANSAS CITY (MO) -103 MPLS/ST.PAUL (MN)	648	135594	625713
MO-MN	129 RED WING (MN) -144 ST. LOUIS (MO)	843	130696	570404
MO-MN	103 MPLS/ST.PAUL (MN) -144 ST. LOUIS (MO)	7343	1196596	5264841
MO-MO	72 JOPLIN(BUS-MO) -84 LEES SUMMIT (MO)	99	6704	44846
MO-MO	72 JOPLIN(BUS-MO) -135 SEDALIA (MO)	115	6290	44070
MO-MO	72 JOPLIN(BUS-MO) -155 WARRENSBURG (MO)	130	7517	53443
MO-MO	25 COLUMBIA(BUS-MO) -58 HERMANN (MO)	137	1841	10302
MO-MO	84 LEES SUMMIT (MO) -140 SPRINGFIELD(BUS-MO)	154	9431	58708
MO-MO	58 HERMANN (MO) -72 JOPLIN(BUS-MO)	158	4801	43517
MO-MO	135 SEDALIA (MO) -140 SPRINGFIELD(BUS-MO)	177	8463	54976
MO-MO	64 INDEPENDENCE (MO) -72 JOPLIN(BUS-MO)	192	13418	89373
MO-MO	140 SPRINGFIELD(BUS-MO) -155 WARRENSBURG (MO)	193	9877	65509
MO-MO	11 BRANSON(BUS-MO) -84 LEES SUMMIT (MO)	209	13476	88226
MO-MO	58 HERMANN (MO) -142 ST. JOSEPH(BUS-MO)	214	11444	55195
MO-MO	25 COLUMBIA(BUS-MO) -155 WARRENSBURG (MO)	240	5256	29737
MO-MO	25 COLUMBIA(BUS-MO) -64 INDEPENDENCE (MO)	241	8286	42946
MO-MO	25 COLUMBIA(BUS-MO) -135 SEDALIA (MO)	243	4520	23045
MO-MO	11 BRANSON(BUS-MO) -135 SEDALIA (MO)	258	13272	90882
MO-MO	64 INDEPENDENCE (MO) -140 SPRINGFIELD(BUS-MO)	270	17021	105996
MO-MO	58 HERMANN (MO) -140 SPRINGFIELD(BUS-MO)	274	6406	55386
MO-MO	11 BRANSON(BUS-MO) -155 WARRENSBURG (MO)	291	15965	110763
MO-MO	25 COLUMBIA(BUS-MO) -157 WASHINGTON (MO)	316	6139	32887
MO-MO	11 BRANSON(BUS-MO) -58 HERMANN (MO)	336	9117	81973
MO-MO	135 SEDALIA (MO) -157 WASHINGTON (MO)	353	11273	48324
MO-MO	58 HERMANN (MO) -135 SEDALIA (MO)	355	9208	38313
MO-MO	58 HERMANN (MO) -64 INDEPENDENCE (MO)	369	15918	70385
MO-MO	72 JOPLIN(BUS-MO) -77 KIRKWOOD (MO)	382	13047	108808
MO-MO	70 JEFFERSON (MO) -72 JOPLIN(BUS-MO)	383	15702	122022
MO-MO	11 BRANSON(BUS-MO) -64 INDEPENDENCE (MO)	400	26657	173910
MO-MO	135 SEDALIA (MO) -142 ST. JOSEPH(BUS-MO)	469	13710	70385
MO-MO	84 LEES SUMMIT (MO) -142 ST. JOSEPH(BUS-MO)	553	7034	44266
MO-MO	142 ST. JOSEPH(BUS-MO) -157 WASHINGTON (MO)	633	37278	181772
MO-MO	70 JEFFERSON (MO) -140 SPRINGFIELD(BUS-MO)	660	22335	162259
MO-MO	11 BRANSON(BUS-MO) -77 KIRKWOOD (MO)	703	21444	178604
MO-MO	142 ST. JOSEPH(BUS-MO) -155 WARRENSBURG (MO)	733	16525	88664
MO-MO	77 KIRKWOOD (MO) -140 SPRINGFIELD(BUS-MO)	738	20122	156538
MO-MO	25 COLUMBIA(BUS-MO) -84 LEES SUMMIT (MO)	773	24767	127579
MO-MO	58 HERMANN (MO) -155 WARRENSBURG (MO)	794	23914	108822
MO-MO	11 BRANSON(BUS-MO) -70 JEFFERSON (MO)	804	30179	231602
MO-MO	64 INDEPENDENCE (MO) -75 KANSAS CITY (MO)	839	2515	9231
MO-MO	155 WARRENSBURG (MO) -157 WASHINGTON (MO)	973	34960	161555
MO-MO	72 JOPLIN(BUS-MO) -75 KANSAS CITY (MO)	1030	95380	585261
MO-MO	72 JOPLIN(BUS-MO) -144 ST. LOUIS (MO)	1076	40500	320771
MO-MO	64 INDEPENDENCE (MO) -135 SEDALIA (MO)	1086	20752	90176
MO-MO	64 INDEPENDENCE (MO) -157 WASHINGTON (MO)	1107	53137	243542
MO-MO	70 JEFFERSON (MO) -155 WARRENSBURG (MO)	1234	25358	114770
MO-MO	77 KIRKWOOD (MO) -142 ST. JOSEPH(BUS-MO)	1240	83225	404104
MO-MO	84 LEES SUMMIT (MO) -155 WARRENSBURG (MO)	1268	13793	51997
MO-MO	58 HERMANN (MO) -157 WASHINGTON (MO)	1312	9707	38034
MO-MO	64 INDEPENDENCE (MO) -155 WARRENSBURG (MO)	1396	17908	75398
MO-MO	75 KANSAS CITY (MO) -140 SPRINGFIELD(BUS-MO)	1482	129203	750349
MO-MO	64 INDEPENDENCE (MO) -142 ST. JOSEPH(BUS-MO)	1510	13968	101189
MO-MO	70 JEFFERSON (MO) -142 ST. JOSEPH(BUS-MO)	1534	66329	328228
MO-MO	84 LEES SUMMIT (MO) -135 SEDALIA (MO)	1730	29553	121076
MO-MO	70 JEFFERSON (MO) -135 SEDALIA (MO)	1732	29039	110868
MO-MO	58 HERMANN (MO) -144 ST. LOUIS (MO)	2126	41068	172194
MO-MO	140 SPRINGFIELD(BUS-MO) -144 ST. LOUIS (MO)	2126	65500	478451
MO-MO	11 BRANSON(BUS-MO) -75 KANSAS CITY (MO)	2201	204752	1223695
MO-MO	11 BRANSON(BUS-MO) -144 ST. LOUIS (MO)	2226	75687	594413
MO-MO	84 LEES SUMMIT (MO) -157 WASHINGTON (MO)	2273	103594	470493
MO-MO	135 SEDALIA (MO) -144 ST. LOUIS (MO)	2274	102408	429857
MO-MO	58 HERMANN (MO) -75 KANSAS CITY (MO)	2539	115018	512799

MWRRI
State of Missouri
Station to Station Origin-Destination Data

States	Station Pair	Riders	Revenue	Passenger Miles
MO-MO	25 COLUMBIA(BUS-MO) -77 KIRKWOOD (MO)	2542	73040	363548
MO-MO	64 INDEPENDENCE (MO) -70 JEFFERSON (MO)	2737	88763	402266
MO-MO	25 COLUMBIA(BUS-MO) -75 KANSAS CITY (MO)	2827	126214	661331
MO-MO	144 ST. LOUIS (MO) -157 WASHINGTON (MO)	2918	39355	151711
MO-MO	75 KANSAS CITY (MO) -155 WARRENSBURG (MO)	2923	46058	190002
MO-MO	135 SEDALIA (MO) -155 WARRENSBURG (MO)	2939	22660	85239
MO-MO	58 HERMANN (MO) -84 LEES SUMMIT (MO)	3040	119826	541126
MO-MO	25 COLUMBIA(BUS-MO) -144 ST. LOUIS (MO)	3175	101519	495289
MO-MO	77 KIRKWOOD (MO) -135 SEDALIA (MO)	3334	137636	586821
MO-MO	142 ST. JOSEPH(BUS-MO) -144 ST. LOUIS (MO)	3652	262597	1238022
MO-MO	58 HERMANN (MO) -70 JEFFERSON (MO)	3850	49312	169398
MO-MO	64 INDEPENDENCE (MO) -144 ST. LOUIS (MO)	3912	240724	1064192
MO-MO	70 JEFFERSON (MO) -157 WASHINGTON (MO)	4168	82191	304265
MO-MO	75 KANSAS CITY (MO) -135 SEDALIA (MO)	4344	96449	408324
MO-MO	64 INDEPENDENCE (MO) -77 KIRKWOOD (MO)	4679	267700	1211741
MO-MO	77 KIRKWOOD (MO) -155 WARRENSBURG (MO)	5491	247136	1125623
MO-MO	144 ST. LOUIS (MO) -155 WARRENSBURG (MO)	6744	329982	1470086
MO-MO	75 KANSAS CITY (MO) -157 WASHINGTON (MO)	8369	425051	1933187
MO-MO	70 JEFFERSON (MO) -84 LEES SUMMIT (MO)	9431	294423	1263755
MO-MO	58 HERMANN (MO) -77 KIRKWOOD (MO)	9771	155109	664461
MO-MO	77 KIRKWOOD (MO) -157 WASHINGTON (MO)	12504	126153	487675
MO-MO	84 LEES SUMMIT (MO) -144 ST. LOUIS (MO)	12700	763807	3289278
MO-MO	75 KANSAS CITY (MO) -84 LEES SUMMIT (MO)	14371	94084	344900
MO-MO	77 KIRKWOOD (MO) -84 LEES SUMMIT (MO)	21855	1219303	5376272
MO-MO	77 KIRKWOOD (MO) -144 ST. LOUIS (MO)	22044	75884	286567
MO-MO	70 JEFFERSON (MO) -77 KIRKWOOD (MO)	24026	641722	2690938
MO-MO	70 JEFFERSON (MO) -75 KANSAS CITY (MO)	27771	1137982	4420209
MO-MO	75 KANSAS CITY (MO) -77 KIRKWOOD (MO)	46879	2903977	12657332
MO-MO	75 KANSAS CITY (MO) -144 ST. LOUIS (MO)	53692	3519522	15194849
MO-MO	70 JEFFERSON (MO) -144 ST. LOUIS (MO)	62226	2205016	7778221
MO-NE	58 HERMANN (MO) -108 NEBRASKA CITY (BUS-NE)	103	6685	36007
MO-NE	108 NEBRASKA CITY (BUS-NE) -144 ST. LOUIS (MO)	130	10682	55613
MO-NE	77 KIRKWOOD (MO) -108 NEBRASKA CITY (BUS-NE)	188	15025	78022
MO-NE	108 NEBRASKA CITY (BUS-NE) -135 SEDALIA (MO)	296	12011	71037
MO-NE	70 JEFFERSON (MO) -108 NEBRASKA CITY (BUS-NE)	523	28338	159117
MO-NE	64 INDEPENDENCE (MO) -108 NEBRASKA CITY (BUS-NE)	998	19742	156691
MO-OH	79 LA PLATA (MO) -134 SANDUSKY (OH)	2	273	1247
MO-OH	79 LA PLATA (MO) -150 TOLEDO (OH)	2	277	1260
MO-OH	24 CLEVELAND (OH) -79 LA PLATA (MO)	2	360	1625
MO-OH	135 SEDALIA (MO) -154 WARREN(BUS-OH)	5	995	4526
MO-OH	135 SEDALIA (MO) -150 TOLEDO (OH)	11	1790	7866
MO-OH	154 WARREN(BUS-OH) -155 WARRENSBURG (MO)	18	3507	16176
MO-OH	154 WARREN(BUS-OH) -157 WASHINGTON (MO)	19	3170	14314
MO-OH	24 CLEVELAND (OH) -135 SEDALIA (MO)	26	4860	21303
MO-OH	30 DAYTON(BUS-OH) -135 SEDALIA (MO)	27	4333	21505
MO-OH	70 JEFFERSON (MO) -154 WARREN(BUS-OH)	35	6348	28867
MO-OH	75 KANSAS CITY (MO) -134 SANDUSKY (OH)	39	6884	31934
MO-OH	23 CINCINNATI (OH) -135 SEDALIA (MO)	44	7804	34992
MO-OH	64 INDEPENDENCE (MO) -150 TOLEDO (OH)	53	9367	42288
MO-OH	1 AKRON(BUS-OH) -75 KANSAS CITY (MO)	57	11221	52646
MO-OH	25 COLUMBIA(BUS-MO) -150 TOLEDO (OH)	58	8869	45502
MO-OH	45 ELYRIA (OH) -75 KANSAS CITY (MO)	72	13430	61834
MO-OH	150 TOLEDO (OH) -155 WARRENSBURG (MO)	76	12725	56965
MO-OH	77 KIRKWOOD (MO) -154 WARREN(BUS-OH)	79	12312	55861
MO-OH	150 TOLEDO (OH) -157 WASHINGTON (MO)	86	11638	50315
MO-OH	24 CLEVELAND (OH) -25 COLUMBIA(BUS-MO)	89	15659	78519
MO-OH	30 DAYTON(BUS-OH) -70 JEFFERSON (MO)	98	14459	72357
MO-OH	70 JEFFERSON (MO) -150 TOLEDO (OH)	149	22303	97721
MO-OH	75 KANSAS CITY (MO) -150 TOLEDO (OH)	216	36402	168388
MO-OH	144 ST. LOUIS (MO) -154 WARREN(BUS-OH)	231	35171	159903
MO-OH	24 CLEVELAND (OH) -75 KANSAS CITY (MO)	246	47601	218226
MO-OH	24 CLEVELAND (OH) -70 JEFFERSON (MO)	258	45024	196780
MO-OH	23 CINCINNATI (OH) -155 WARRENSBURG (MO)	272	48783	222356

MWRRI
State of Missouri
Station to Station Origin-Destination Data

States	Station Pair	Riders	Revenue	Passenger Miles
MO-OH	23 CINCINNATI (OH) -157 WASHINGTON (MO)	319	46791	207542
MO-OH	30 DAYTON(BUS-OH) -77 KIRKWOOD (MO)	342	42115	214023
MO-OH	77 KIRKWOOD (MO) -150 TOLEDO (OH)	347	43438	188382
MO-OH	23 CINCINNATI (OH) -25 COLUMBIA(BUS-MO)	401	69221	339657
MO-OH	30 DAYTON(BUS-OH) -75 KANSAS CITY (MO)	634	105362	545880
MO-OH	23 CINCINNATI (OH) -70 JEFFERSON (MO)	679	109818	491867
MO-OH	24 CLEVELAND (OH) -77 KIRKWOOD (MO)	685	102773	445160
MO-OH	1 AKRON(BUS-OH) -144 ST. LOUIS (MO)	697	104933	470448
MO-OH	134 SANDUSKY (OH) -144 ST. LOUIS (MO)	824	108516	475424
MO-OH	45 ELYRIA (OH) -144 ST. LOUIS (MO)	946	132976	578687
MO-OH	23 CINCINNATI (OH) -77 KIRKWOOD (MO)	1765	242475	1080331
MO-OH	30 DAYTON(BUS-OH) -144 ST. LOUIS (MO)	1920	245341	1174772
MO-OH	144 ST. LOUIS (MO) -150 TOLEDO (OH)	3709	457372	1965852
MO-OH	24 CLEVELAND (OH) -144 ST. LOUIS (MO)	4021	590579	2561159
MO-OH	23 CINCINNATI (OH) -144 ST. LOUIS (MO)	8219	1157811	4923210
MO-WI	95 MARCELINE (MO) -148 STURTEVANT (WI)	2	193	942
MO-WI	79 LA PLATA (MO) -159 WATERTOWN (WI)	2	229	1063
MO-WI	79 LA PLATA (MO) -151 TOMAH (WI)	2	299	1347
MO-WI	78 LA CROSSE (WI) -79 LA PLATA (MO)	2	347	1568
MO-WI	12 BROOKFIELD (WI) -95 MARCELINE (MO)	3	310	1454
MO-WI	79 LA PLATA (MO) -147 STURGEON BAY(BUS-WI)	3	407	1802
MO-WI	95 MARCELINE (MO) -102 MILWAUKEE (WI)	4	412	1990
MO-WI	79 LA PLATA (MO) -125 PORTAGE (WI)	4	523	2344
MO-WI	79 LA PLATA (MO) -164 WISCONSIN DELLS (WI)	4	550	2491
MO-WI	79 LA PLATA (MO) -136 SHEBOYGAN(BUS-WI)	5	491	2448
MO-WI	79 LA PLATA (MO) -162 WEST BEND (WI)	5	587	2703
MO-WI	79 LA PLATA (MO) -96 MARINETTE(BUS-WI)	5	767	3504
MO-WI	135 SEDALIA (MO) -162 WEST BEND (WI)	6	781	3443
MO-WI	70 JEFFERSON (MO) -125 PORTAGE (WI)	10	1376	5935
MO-WI	70 JEFFERSON (MO) -159 WATERTOWN (WI)	12	1507	6670
MO-WI	70 JEFFERSON (MO) -113 OCONOMOWOC (WI)	13	1527	6765
MO-WI	77 KIRKWOOD (MO) -147 STURGEON BAY(BUS-WI)	14	1691	7109
MO-WI	135 SEDALIA (MO) -136 SHEBOYGAN(BUS-WI)	14	1755	8274
MO-WI	79 LA PLATA (MO) -146 STEVENS POINT(BUS-WI)	18	2474	11556
MO-WI	79 LA PLATA (MO) -92 MANITOWOC(BUS-WI)	19	2138	10454
MO-WI	64 INDEPENDENCE (MO) -78 LA CROSSE (WI)	20	3762	16923
MO-WI	79 LA PLATA (MO) -148 STURTEVANT (WI)	20	1906	9286
MO-WI	77 KIRKWOOD (MO) -96 MARINETTE(BUS-WI)	21	2669	11650
MO-WI	79 LA PLATA (MO) -160 WAUSAU(BUS-WI)	22	3127	15021
MO-WI	58 HERMANN (MO) -162 WEST BEND (WI)	25	2783	12149
MO-WI	25 COLUMBIA(BUS-MO) -125 PORTAGE (WI)	27	3914	19987
MO-WI	25 COLUMBIA(BUS-MO) -159 WATERTOWN (WI)	28	3516	18785
MO-WI	12 BROOKFIELD (WI) -79 LA PLATA (MO)	31	3291	15373
MO-WI	75 KANSAS CITY (MO) -151 TOMAH (WI)	33	5796	26567
MO-WI	12 BROOKFIELD (WI) -135 SEDALIA (MO)	34	4763	19544
MO-WI	58 HERMANN (MO) -92 MANITOWOC(BUS-WI)	36	3855	18818
MO-WI	25 COLUMBIA(BUS-MO) -113 OCONOMOWOC (WI)	36	4308	23148
MO-WI	142 ST. JOSEPH(BUS-MO) -162 WEST BEND (WI)	38	5576	26640
MO-WI	75 KANSAS CITY (MO) -164 WISCONSIN DELLS (WI)	38	6227	28731
MO-WI	135 SEDALIA (MO) -148 STURTEVANT (WI)	45	5389	23887
MO-WI	64 INDEPENDENCE (MO) -92 MANITOWOC(BUS-WI)	46	6706	33113
MO-WI	75 KANSAS CITY (MO) -159 WATERTOWN (WI)	47	6645	31318
MO-WI	155 WARRENSBURG (MO) -162 WEST BEND (WI)	49	6712	30259
MO-WI	75 KANSAS CITY (MO) -78 LA CROSSE (WI)	50	9168	42182
MO-WI	58 HERMANN (MO) -148 STURTEVANT (WI)	53	4856	22293
MO-WI	84 LEES SUMMIT (MO) -162 WEST BEND (WI)	56	8166	36893
MO-WI	58 HERMANN (MO) -136 SHEBOYGAN(BUS-WI)	57	5966	28253
MO-WI	64 INDEPENDENCE (MO) -136 SHEBOYGAN(BUS-WI)	57	8130	39277
MO-WI	136 SHEBOYGAN(BUS-WI) -155 WARRENSBURG (MO)	57	7584	36466
MO-WI	146 STEVENS POINT(BUS-WI) -157 WASHINGTON (MO)	59	7636	33942
MO-WI	75 KANSAS CITY (MO) -125 PORTAGE (WI)	61	9746	44618
MO-WI	157 WASHINGTON (MO) -162 WEST BEND (WI)	63	6550	28304
MO-WI	136 SHEBOYGAN(BUS-WI) -157 WASHINGTON (MO)	65	6473	30485

MWRRI
State of Missouri
Station to Station Origin-Destination Data

States	Station Pair	Riders	Revenue	Passenger Miles
MO-WI	144 ST. LOUIS (MO) -147 STURGEON BAY(BUS-WI)	67	8204	34508
MO-WI	64 INDEPENDENCE (MO) -162 WEST BEND (WI)	69	10728	46296
MO-WI	92 MANITOWOC(BUS-WI) -157 WASHINGTON (MO)	76	7772	37799
MO-WI	96 MARINETTE(BUS-WI) -144 ST. LOUIS (MO)	83	10397	45457
MO-WI	12 BROOKFIELD (WI) -142 ST. JOSEPH(BUS-MO)	84	12202	57904
MO-WI	12 BROOKFIELD (WI) -58 HERMANN (MO)	87	9057	40032
MO-WI	79 LA PLATA (MO) -102 MILWAUKEE (WI)	96	9542	46011
MO-WI	70 JEFFERSON (MO) -92 MANITOWOC(BUS-WI)	98	11495	55971
MO-WI	142 ST. JOSEPH(BUS-MO) -148 STURTEVANT (WI)	100	13385	65098
MO-WI	25 COLUMBIA(BUS-MO) -162 WEST BEND (WI)	107	13039	69463
MO-WI	77 KIRKWOOD (MO) -160 WAUSAU(BUS-WI)	119	14719	68074
MO-WI	25 COLUMBIA(BUS-MO) -47 FOND DU LAC (WI)	119	15599	81069
MO-WI	102 MILWAUKEE (WI) -135 SEDALIA (MO)	125	15846	69276
MO-WI	12 BROOKFIELD (WI) -155 WARRENSBURG (MO)	134	18930	80407
MO-WI	77 KIRKWOOD (MO) -146 STEVENS POINT(BUS-WI)	137	16468	73588
MO-WI	70 JEFFERSON (MO) -136 SHEBOYGAN(BUS-WI)	143	17172	77315
MO-WI	25 COLUMBIA(BUS-MO) -148 STURTEVANT (WI)	169	18718	100220
MO-WI	148 STURTEVANT (WI) -155 WARRENSBURG (MO)	170	20225	95142
MO-WI	12 BROOKFIELD (WI) -25 COLUMBIA(BUS-MO)	170	21770	107106
MO-WI	70 JEFFERSON (MO) -162 WEST BEND (WI)	184	23287	96606
MO-WI	102 MILWAUKEE (WI) -142 ST. JOSEPH(BUS-MO)	186	26122	124829
MO-WI	12 BROOKFIELD (WI) -157 WASHINGTON (MO)	186	20169	80481
MO-WI	148 STURTEVANT (WI) -157 WASHINGTON (MO)	200	17380	79110
MO-WI	12 BROOKFIELD (WI) -64 INDEPENDENCE (MO)	213	31395	138865
MO-WI	58 HERMANN (MO) -102 MILWAUKEE (WI)	217	22696	97041
MO-WI	84 LEES SUMMIT (MO) -148 STURTEVANT (WI)	218	27846	130935
MO-WI	75 KANSAS CITY (MO) -136 SHEBOYGAN(BUS-WI)	243	33211	161700
MO-WI	75 KANSAS CITY (MO) -162 WEST BEND (WI)	248	35533	160823
MO-WI	75 KANSAS CITY (MO) -92 MANITOWOC(BUS-WI)	248	33799	172497
MO-WI	12 BROOKFIELD (WI) -84 LEES SUMMIT (MO)	263	39296	168532
MO-WI	102 MILWAUKEE (WI) -155 WARRENSBURG (MO)	279	36585	163023
MO-WI	25 COLUMBIA(BUS-MO) -102 MILWAUKEE (WI)	286	34442	176311
MO-WI	77 KIRKWOOD (MO) -92 MANITOWOC(BUS-WI)	301	29976	138364
MO-WI	64 INDEPENDENCE (MO) -148 STURTEVANT (WI)	303	40172	186353
MO-WI	144 ST. LOUIS (MO) -159 WATERTOWN (WI)	342	32211	141380
MO-WI	102 MILWAUKEE (WI) -157 WASHINGTON (MO)	373	37198	156432
MO-WI	144 ST. LOUIS (MO) -164 WISCONSIN DELLS (WI)	382	44328	191149
MO-WI	77 KIRKWOOD (MO) -162 WEST BEND (WI)	382	39721	157636
MO-WI	77 KIRKWOOD (MO) -136 SHEBOYGAN(BUS-WI)	412	39577	177015
MO-WI	70 JEFFERSON (MO) -148 STURTEVANT (WI)	447	48173	209027
MO-WI	75 KANSAS CITY (MO) -148 STURTEVANT (WI)	455	55729	269449
MO-WI	12 BROOKFIELD (WI) -75 KANSAS CITY (MO)	520	71785	327698
MO-WI	12 BROOKFIELD (WI) -70 JEFFERSON (MO)	527	65112	266870
MO-WI	125 PORTAGE (WI) -144 ST. LOUIS (MO)	534	60736	258452
MO-WI	64 INDEPENDENCE (MO) -102 MILWAUKEE (WI)	588	83405	375974
MO-WI	144 ST. LOUIS (MO) -151 TOMAH (WI)	590	75020	322371
MO-WI	84 LEES SUMMIT (MO) -102 MILWAUKEE (WI)	696	95886	435662
MO-WI	144 ST. LOUIS (MO) -160 WAUSAU(BUS-WI)	746	89707	416163
MO-WI	78 LA CROSSE (WI) -144 ST. LOUIS (MO)	868	117638	510324
MO-WI	12 BROOKFIELD (WI) -77 KIRKWOOD (MO)	889	86450	350322
MO-WI	144 ST. LOUIS (MO) -146 STEVENS POINT(BUS-WI)	992	116064	519829
MO-WI	75 KANSAS CITY (MO) -102 MILWAUKEE (WI)	1062	137693	654315
MO-WI	77 KIRKWOOD (MO) -148 STURTEVANT (WI)	1070	88909	380869
MO-WI	70 JEFFERSON (MO) -102 MILWAUKEE (WI)	1202	139157	591527
MO-WI	92 MANITOWOC(BUS-WI) -144 ST. LOUIS (MO)	1345	128338	599924
MO-WI	136 SHEBOYGAN(BUS-WI) -144 ST. LOUIS (MO)	1401	130523	584061
MO-WI	144 ST. LOUIS (MO) -162 WEST BEND (WI)	1749	176343	699759
MO-WI	77 KIRKWOOD (MO) -102 MILWAUKEE (WI)	2532	228651	962196
MO-WI	144 ST. LOUIS (MO) -148 STURTEVANT (WI)	4454	355269	1527715
MO-WI	12 BROOKFIELD (WI) -144 ST. LOUIS (MO)	5534	529037	2108537
MO-WI	102 MILWAUKEE (WI) -144 ST. LOUIS (MO)	13781	1200229	5057753

MWRRI
Station-to-Station Data Tables
Data for 2020

Nebraska

June 2004

Prepared by:
Transportation Economics & Management Systems, Inc.

MWRRI
State of Nebraska
Station to Station Origin-Destination Data

States	Station Pair	Riders	Revenue	Passenger Miles
NE-IA	99 MCCOOK (NE) -138 SIOUX CITY(BUS-IA)	3	196	1159
NE-IA	60 HOLDREGE (NE) -138 SIOUX CITY(BUS-IA)	3	153	946
NE-IA	34 DES MOINES (IA) -99 MCCOOK (NE)	4	382	1800
NE-IA	14 BURLINGTON (IA) -60 HOLDREGE (NE)	7	726	3659
NE-IA	57 HASTINGS (NE) -138 SIOUX CITY(BUS-IA)	7	307	1987
NE-IA	60 HOLDREGE (NE) -117 OTTUMWA (IA)	9	749	3773
NE-IA	57 HASTINGS (NE) -67 IOWA CITY (IA)	9	898	3795
NE-IA	28 CRESTON (IA) -60 HOLDREGE (NE)	10	629	3166
NE-IA	28 CRESTON (IA) -57 HASTINGS (NE)	12	600	3024
NE-IA	34 DES MOINES (IA) -60 HOLDREGE (NE)	13	1015	4522
NE-IA	60 HOLDREGE (NE) -115 OSCEOLA (IA)	15	1013	5102
NE-IA	14 BURLINGTON (IA) -99 MCCOOK (NE)	17	1949	9570
NE-IA	28 CRESTON (IA) -99 MCCOOK (NE)	18	1469	7219
NE-IA	57 HASTINGS (NE) -115 OSCEOLA (IA)	23	1349	6795
NE-IA	57 HASTINGS (NE) -131 ROCK ISLAND (IA)	24	2479	10944
NE-IA	34 DES MOINES (IA) -57 HASTINGS (NE)	25	1646	7085
NE-IA	87 LINCOLN (NE) -138 SIOUX CITY(BUS-IA)	29	681	4985
NE-IA	99 MCCOOK (NE) -117 OTTUMWA (IA)	31	3108	15434
NE-IA	60 HOLDREGE (NE) -104 MT. PLEASANT (IA)	36	3381	16818
NE-IA	57 HASTINGS (NE) -117 OTTUMWA (IA)	41	3047	15177
NE-IA	99 MCCOOK (NE) -104 MT. PLEASANT (IA)	45	5072	25066
NE-IA	14 BURLINGTON (IA) -57 HASTINGS (NE)	49	4428	21903
NE-IA	57 HASTINGS (NE) -104 MT. PLEASANT (IA)	52	4394	21755
NE-IA	99 MCCOOK (NE) -115 OSCEOLA (IA)	66	5701	28140
NE-IA	87 LINCOLN (NE) -115 OSCEOLA (IA)	68	2678	13191
NE-IA	67 IOWA CITY (IA) -87 LINCOLN (NE)	70	5332	21739
NE-IA	87 LINCOLN (NE) -117 OTTUMWA (IA)	89	4983	24398
NE-IA	87 LINCOLN (NE) -104 MT. PLEASANT (IA)	95	6261	30729
NE-IA	14 BURLINGTON (IA) -87 LINCOLN (NE)	102	7244	35656
NE-IA	87 LINCOLN (NE) -131 ROCK ISLAND (IA)	105	8955	38285
NE-IA	19 CEDAR RAPIDS(BUS-IA) -87 LINCOLN (NE)	108	8062	36355
NE-IA	34 DES MOINES (IA) -87 LINCOLN (NE)	170	7555	32131
NE-IA	28 CRESTON (IA) -87 LINCOLN (NE)	375	12378	60744
NE-IA	67 IOWA CITY (IA) -114 OMAHA (NE)	516	33952	132032
NE-IA	19 CEDAR RAPIDS(BUS-IA) -114 OMAHA (NE)	911	58507	258679
NE-IA	114 OMAHA (NE) -131 ROCK ISLAND (IA)	2090	165660	651989
NE-IA	34 DES MOINES (IA) -114 OMAHA (NE)	2645	89680	357052
NE-IL	62 HOMEWOOD (IL) -99 MCCOOK (NE)	2	311	1408
NE-IL	60 HOLDREGE (NE) -119 PEORIA (BUS-IL)	3	318	1692
NE-IL	21 CHAMPAIGN-URBANA (IL) -99 MCCOOK (NE)	7	1290	5804
NE-IL	21 CHAMPAIGN-URBANA (IL) -57 HASTINGS (NE)	7	1149	5072
NE-IL	57 HASTINGS (NE) -119 PEORIA (BUS-IL)	8	768	4104
NE-IL	16 CARBONDALE (IL) -87 LINCOLN (NE)	12	2285	9795
NE-IL	97 MARION(BUS-IL) -114 OMAHA (NE)	12	2297	9863
NE-IL	60 HOLDREGE (NE) -126 PRINCETON (IL)	14	1842	8173
NE-IL	16 CARBONDALE (IL) -114 OMAHA (NE)	15	2758	11706
NE-IL	108 NEBRASKA CITY (BUS-NE) -153 UPPER ALTON (IL)	26	2305	11787
NE-IL	99 MCCOOK (NE) -126 PRINCETON (IL)	29	4325	19185
NE-IL	57 HASTINGS (NE) -126 PRINCETON (IL)	36	4341	18791
NE-IL	76 KEWANEE (IL) -108 NEBRASKA CITY (BUS-NE)	36	2995	15693
NE-IL	108 NEBRASKA CITY (BUS-NE) -128 RANTOUL (IL)	42	6887	26931
NE-IL	86 LINCOLN (IL) -108 NEBRASKA CITY (BUS-NE)	43	4876	23772
NE-IL	87 LINCOLN (NE) -119 PEORIA (BUS-IL)	46	3878	20046
NE-IL	100 MENDOTA (IL) -108 NEBRASKA CITY (BUS-NE)	47	5263	20768
NE-IL	60 HOLDREGE (NE) -107 NAPERVILLE (IL)	47	7218	30871
NE-IL	74 KANKAKEE (IL) -108 NEBRASKA CITY (BUS-NE)	51	7845	29692
NE-IL	90 MACOMB (IL) -108 NEBRASKA CITY (BUS-NE)	54	4610	24022
NE-IL	108 NEBRASKA CITY (BUS-NE) -126 PRINCETON (IL)	57	6293	24306
NE-IL	44 EFFINGHAM (IL) -114 OMAHA (NE)	59	9360	39971
NE-IL	62 HOMEWOOD (IL) -87 LINCOLN (NE)	61	7738	33652
NE-IL	32 DECATUR(BUS-IL) -114 OMAHA (NE)	63	9210	41163
NE-IL	87 LINCOLN (NE) -126 PRINCETON (IL)	71	7269	30384
NE-IL	21 CHAMPAIGN-URBANA (IL) -87 LINCOLN (NE)	80	12175	52809

MWRRI
State of Nebraska
Station to Station Origin-Destination Data

States	Station Pair	Riders	Revenue	Passenger Miles
NE-IL	51 GALESBURG (IL) -60 HOLDREGE (NE)	85	9272	46194
NE-IL	17 CARLINVILLE (IL) -108 NEBRASKA CITY (BUS-NE)	88	8746	42796
NE-IL	29 DANVILLE(BUS-IL) -114 OMAHA (NE)	88	12751	56489
NE-IL	108 NEBRASKA CITY (BUS-NE) -127 QUINCY (IL)	92	8995	45907
NE-IL	51 GALESBURG (IL) -57 HASTINGS (NE)	92	9040	45178
NE-IL	51 GALESBURG (IL) -99 MCCOOK (NE)	96	11854	59428
NE-IL	57 HASTINGS (NE) -107 NAPERVILLE (IL)	109	15346	65634
NE-IL	99 MCCOOK (NE) -107 NAPERVILLE (IL)	125	20690	91449
NE-IL	87 LINCOLN (NE) -107 NAPERVILLE (IL)	287	34524	144567
NE-IL	21 CHAMPAIGN-URBANA (IL) -114 OMAHA (NE)	296	41819	179166
NE-IL	114 OMAHA (NE) -126 PRINCETON (IL)	298	28378	111026
NE-IL	22 CHICAGO (IL) -60 HOLDREGE (NE)	431	68316	294136
NE-IL	51 GALESBURG (IL) -87 LINCOLN (NE)	484	37969	190357
NE-IL	54 GLENVIEW (IL) -114 OMAHA (NE)	608	69631	300927
NE-IL	22 CHICAGO (IL) -99 MCCOOK (NE)	802	138766	610224
NE-IL	22 CHICAGO (IL) -57 HASTINGS (NE)	969	142531	609809
NE-IL	22 CHICAGO (IL) -87 LINCOLN (NE)	3274	421230	1741590
NE-IL	107 NAPERVILLE (IL) -114 OMAHA (NE)	3381	382176	1518197
NE-IL	22 CHICAGO (IL) -114 OMAHA (NE)	24771	2945882	11840631
NE-IN	57 HASTINGS (NE) -101 MICHIGAN CITY (IN)	2	344	1540
NE-IN	57 HASTINGS (NE) -156 WARSAW (IN)	2	419	1840
NE-IN	99 MCCOOK (NE) -156 WARSAW (IN)	3	498	2228
NE-IN	80 LAFAYETTE (IN) -99 MCCOOK (NE)	4	703	3169
NE-IN	99 MCCOOK (NE) -101 MICHIGAN CITY (IN)	4	721	3285
NE-IN	57 HASTINGS (NE) -80 LAFAYETTE (IN)	7	1114	4932
NE-IN	108 NEBRASKA CITY (BUS-NE) -121 PLYMOUTH (IN)	7	1141	4463
NE-IN	57 HASTINGS (NE) -65 INDIANAPOLIS (IN)	8	1539	6785
NE-IN	65 INDIANAPOLIS (IN) -99 MCCOOK (NE)	11	2410	10814
NE-IN	59 HMI-WTG-DET (IN) -108 NEBRASKA CITY (BUS-NE)	15	2110	8343
NE-IN	33 DEFIANCE (IN) -87 LINCOLN (NE)	25	4307	18358
NE-IN	101 MICHIGAN CITY (IN) -114 OMAHA (NE)	28	3431	14883
NE-IN	52 GARY INTERNATIONAL AIRPORT -108 NEBRASKA CITY (BUS-NE)	31	4397	17132
NE-IN	80 LAFAYETTE (IN) -87 LINCOLN (NE)	36	5481	23836
NE-IN	87 LINCOLN (NE) -158 WATERLOO (BUS-IN)	57	9245	40579
NE-IN	33 DEFIANCE (IN) -114 OMAHA (NE)	62	9909	41725
NE-IN	87 LINCOLN (NE) -156 WARSAW (IN)	66	9770	42094
NE-IN	87 LINCOLN (NE) -101 MICHIGAN CITY (IN)	68	9003	39558
NE-IN	101 MICHIGAN CITY (IN) -108 NEBRASKA CITY (BUS-NE)	70	10325	40581
NE-IN	87 LINCOLN (NE) -121 PLYMOUTH (IN)	85	12121	52442
NE-IN	114 OMAHA (NE) -121 PLYMOUTH (IN)	98	12893	55040
NE-IN	114 OMAHA (NE) -158 WATERLOO (BUS-IN)	119	18018	78263
NE-IN	59 HMI-WTG-DET (IN) -114 OMAHA (NE)	120	13800	59134
NE-IN	114 OMAHA (NE) -156 WARSAW (IN)	148	20526	87279
NE-IN	50 FT. WAYNE(IN) -87 LINCOLN (NE)	356	56532	242208
NE-IN	50 FT. WAYNE(IN) -114 OMAHA (NE)	417	61777	261322
NE-IN	65 INDIANAPOLIS (IN) -87 LINCOLN (NE)	446	75582	327935
NE-MI	8 BANGOR (MI) -57 HASTINGS (NE)	2	358	1523
NE-MI	99 MCCOOK (NE) -143 ST. JOSEPH/BENTON HARBOR (BUS-MI)	3	497	2188
NE-MI	8 BANGOR (MI) -99 MCCOOK (NE)	3	569	2481
NE-MI	57 HASTINGS (NE) -133 ROYAL OAK (MI)	4	857	4147
NE-MI	57 HASTINGS (NE) -123 PONTIAC (MI)	5	875	4233
NE-MI	99 MCCOOK (NE) -133 ROYAL OAK (MI)	5	1095	5322
NE-MI	60 HOLDREGE (NE) -143 ST. JOSEPH/BENTON HARBOR (BUS-MI)	5	899	3905
NE-MI	99 MCCOOK (NE) -123 PONTIAC (MI)	5	1111	5400
NE-MI	4 ANCHORVILLE(BUS-MI) -99 MCCOOK (NE)	6	1224	6050
NE-MI	4 ANCHORVILLE(BUS-MI) -60 HOLDREGE (NE)	7	1330	6561
NE-MI	61 HOLLAND (MI) -99 MCCOOK (NE)	7	1424	6626
NE-MI	57 HASTINGS (NE) -143 ST. JOSEPH/BENTON HARBOR (BUS-MI)	7	1137	4889
NE-MI	60 HOLDREGE (NE) -68 JACKSON (MI)	7	1371	6552
NE-MI	73 KALAMAZOO (MI) -99 MCCOOK (NE)	8	1463	6802
NE-MI	31 DEARBORN (MI) -99 MCCOOK (NE)	9	1892	9179
NE-MI	68 JACKSON (MI) -99 MCCOOK (NE)	9	1827	8768
NE-MI	35 DETROIT (MI) -99 MCCOOK (NE)	9	1978	9606

MWRRI
State of Nebraska
Station to Station Origin-Destination Data

States	Station Pair	Riders	Revenue	Passenger Miles
NE-MI	9 BATTLE CREEK (MI) -99 MCCOOK (NE)	10	1909	9066
NE-MI	60 HOLDREGE (NE) -61 HOLLAND (MI)	11	2083	9632
NE-MI	60 HOLDREGE (NE) -73 KALAMAZOO (MI)	12	2186	10091
NE-MI	5 ANN ARBOR (MI) -99 MCCOOK (NE)	12	2566	12436
NE-MI	9 BATTLE CREEK (MI) -60 HOLDREGE (NE)	13	2235	10558
NE-MI	31 DEARBORN (MI) -60 HOLDREGE (NE)	14	2690	13013
NE-MI	55 GRAND RAPIDS (MI) -99 MCCOOK (NE)	14	2881	13549
NE-MI	8 BANGOR (MI) -108 NEBRASKA CITY (BUS-NE)	15	2556	9458
NE-MI	5 ANN ARBOR (MI) -60 HOLDREGE (NE)	15	2835	13695
NE-MI	57 HASTINGS (NE) -73 KALAMAZOO (MI)	15	2490	11428
NE-MI	57 HASTINGS (NE) -61 HOLLAND (MI)	15	2752	12659
NE-MI	55 GRAND RAPIDS (MI) -60 HOLDREGE (NE)	16	3061	14310
NE-MI	4 ANCHORVILLE(BUS-MI) -57 HASTINGS (NE)	17	3347	16496
NE-MI	57 HASTINGS (NE) -68 JACKSON (MI)	17	3060	14577
NE-MI	35 DETROIT (MI) -60 HOLDREGE (NE)	19	3858	18680
NE-MI	9 BATTLE CREEK (MI) -57 HASTINGS (NE)	20	3359	15805
NE-MI	31 DEARBORN (MI) -57 HASTINGS (NE)	21	3917	18906
NE-MI	5 ANN ARBOR (MI) -57 HASTINGS (NE)	22	3903	18811
NE-MI	55 GRAND RAPIDS (MI) -57 HASTINGS (NE)	25	4401	20479
NE-MI	37 DOWAGIAC (MI) -87 LINCOLN (NE)	28	3977	17897
NE-MI	112 NILES (MI) -114 OMAHA (NE)	29	3715	16298
NE-MI	8 BANGOR (MI) -87 LINCOLN (NE)	29	4541	18888
NE-MI	35 DETROIT (MI) -57 HASTINGS (NE)	30	5627	27185
NE-MI	108 NEBRASKA CITY (BUS-NE) -112 NILES (MI)	37	5884	22873
NE-MI	37 DOWAGIAC (MI) -108 NEBRASKA CITY (BUS-NE)	41	6499	26141
NE-MI	87 LINCOLN (NE) -143 ST. JOSEPH/BENTON HARBOR (BUS-MI)	46	6811	28627
NE-MI	8 BANGOR (MI) -114 OMAHA (NE)	93	13434	55005
NE-MI	73 KALAMAZOO (MI) -87 LINCOLN (NE)	131	19358	87712
NE-MI	9 BATTLE CREEK (MI) -87 LINCOLN (NE)	139	20597	96030
NE-MI	61 HOLLAND (MI) -87 LINCOLN (NE)	155	25534	116169
NE-MI	68 JACKSON (MI) -87 LINCOLN (NE)	181	28299	133842
NE-MI	4 ANCHORVILLE(BUS-MI) -87 LINCOLN (NE)	182	31489	154803
NE-MI	114 OMAHA (NE) -143 ST. JOSEPH/BENTON HARBOR (BUS-MI)	188	25743	106514
NE-MI	5 ANN ARBOR (MI) -87 LINCOLN (NE)	216	34944	167498
NE-MI	87 LINCOLN (NE) -133 ROYAL OAK (MI)	224	38452	185094
NE-MI	87 LINCOLN (NE) -123 PONTIAC (MI)	239	41610	200372
NE-MI	31 DEARBORN (MI) -87 LINCOLN (NE)	257	43063	206826
NE-MI	55 GRAND RAPIDS (MI) -87 LINCOLN (NE)	283	44525	205084
NE-MI	68 JACKSON (MI) -114 OMAHA (NE)	323	46926	220881
NE-MI	35 DETROIT (MI) -87 LINCOLN (NE)	351	59523	286174
NE-MI	61 HOLLAND (MI) -114 OMAHA (NE)	373	57465	259496
NE-MI	73 KALAMAZOO (MI) -114 OMAHA (NE)	509	69861	313788
NE-MI	4 ANCHORVILLE(BUS-MI) -114 OMAHA (NE)	750	121602	596843
NE-MI	9 BATTLE CREEK (MI) -114 OMAHA (NE)	1019	140508	651002
NE-MI	114 OMAHA (NE) -123 PONTIAC (MI)	1066	174100	835848
NE-MI	31 DEARBORN (MI) -114 OMAHA (NE)	1142	179336	858484
NE-MI	55 GRAND RAPIDS (MI) -114 OMAHA (NE)	1153	168819	772278
NE-MI	5 ANN ARBOR (MI) -114 OMAHA (NE)	1235	186765	892008
NE-MI	35 DETROIT (MI) -114 OMAHA (NE)	2072	329030	1576845
NE-MO	58 HERMANN (MO) -108 NEBRASKA CITY (BUS-NE)	103	6685	36007
NE-MO	108 NEBRASKA CITY (BUS-NE) -144 ST. LOUIS (MO)	130	10682	55613
NE-MO	77 KIRKWOOD (MO) -108 NEBRASKA CITY (BUS-NE)	188	15025	78022
NE-MO	108 NEBRASKA CITY (BUS-NE) -135 SEDALIA (MO)	296	12011	71037
NE-MO	70 JEFFERSON (MO) -108 NEBRASKA CITY (BUS-NE)	523	28338	159117
NE-MO	64 INDEPENDENCE (MO) -108 NEBRASKA CITY (BUS-NE)	998	19742	156691
NE-NE	57 HASTINGS (NE) -60 HOLDREGE (NE)	7	72	363
NE-NE	57 HASTINGS (NE) -99 MCCOOK (NE)	10	251	1263
NE-NE	60 HOLDREGE (NE) -87 LINCOLN (NE)	48	1493	7268
NE-NE	60 HOLDREGE (NE) -114 OMAHA (NE)	55	2297	11239
NE-NE	57 HASTINGS (NE) -87 LINCOLN (NE)	114	2274	11101
NE-NE	57 HASTINGS (NE) -114 OMAHA (NE)	158	4908	23868
NE-NE	99 MCCOOK (NE) -114 OMAHA (NE)	305	17570	86294
NE-NE	87 LINCOLN (NE) -114 OMAHA (NE)	759	8384	40986

MWRRI
State of Nebraska
Station to Station Origin-Destination Data

States	Station Pair	Riders	Revenue	Passenger Miles
NE-NE	87 LINCOLN (NE) -99 MCCOOK (NE)	811	37882	185700
NE-OH	99 MCCOOK (NE) -150 TOLEDO (OH)	2	422	1856
NE-OH	24 CLEVELAND (OH) -99 MCCOOK (NE)	2	550	2413
NE-OH	57 HASTINGS (NE) -150 TOLEDO (OH)	2	449	1938
NE-OH	24 CLEVELAND (OH) -57 HASTINGS (NE)	2	529	2280
NE-OH	23 CINCINNATI (OH) -57 HASTINGS (NE)	10	2123	9322
NE-OH	23 CINCINNATI (OH) -99 MCCOOK (NE)	12	2868	12793
NE-OH	87 LINCOLN (NE) -134 SANDUSKY (OH)	22	4314	18419
NE-OH	87 LINCOLN (NE) -150 TOLEDO (OH)	23	4271	18101
NE-OH	114 OMAHA (NE) -134 SANDUSKY (OH)	54	9805	41421
NE-OH	45 ELYRIA (OH) -114 OMAHA (NE)	83	15908	66976
NE-OH	24 CLEVELAND (OH) -87 LINCOLN (NE)	88	18434	78275
NE-OH	1 AKRON(BUS-OH) -114 OMAHA (NE)	111	22502	97102
NE-OH	23 CINCINNATI (OH) -87 LINCOLN (NE)	266	52189	225842
NE-OH	114 OMAHA (NE) -150 TOLEDO (OH)	301	52160	218497
NE-OH	24 CLEVELAND (OH) -114 OMAHA (NE)	465	92211	387606
NE-WI	57 HASTINGS (NE) -136 SHEBOYGAN(BUS-WI)	3	428	1942
NE-WI	99 MCCOOK (NE) -162 WEST BEND (WI)	3	641	2826
NE-WI	99 MCCOOK (NE) -148 STURTEVANT (WI)	4	692	3131
NE-WI	60 HOLDREGE (NE) -148 STURTEVANT (WI)	4	731	3270
NE-WI	60 HOLDREGE (NE) -162 WEST BEND (WI)	5	892	3883
NE-WI	12 BROOKFIELD (WI) -99 MCCOOK (NE)	5	1045	4637
NE-WI	57 HASTINGS (NE) -162 WEST BEND (WI)	6	1058	4562
NE-WI	12 BROOKFIELD (WI) -57 HASTINGS (NE)	7	1130	4909
NE-WI	57 HASTINGS (NE) -148 STURTEVANT (WI)	7	1109	4920
NE-WI	12 BROOKFIELD (WI) -60 HOLDREGE (NE)	7	1279	5610
NE-WI	99 MCCOOK (NE) -102 MILWAUKEE (WI)	11	2118	9550
NE-WI	108 NEBRASKA CITY (BUS-NE) -162 WEST BEND (WI)	13	2217	8418
NE-WI	60 HOLDREGE (NE) -102 MILWAUKEE (WI)	14	2435	10861
NE-WI	57 HASTINGS (NE) -102 MILWAUKEE (WI)	15	2441	10797
NE-WI	12 BROOKFIELD (WI) -108 NEBRASKA CITY (BUS-NE)	42	6911	26223
NE-WI	87 LINCOLN (NE) -162 WEST BEND (WI)	57	8720	36800
NE-WI	87 LINCOLN (NE) -136 SHEBOYGAN(BUS-WI)	59	8719	39031
NE-WI	12 BROOKFIELD (WI) -87 LINCOLN (NE)	101	15044	63983
NE-WI	87 LINCOLN (NE) -148 STURTEVANT (WI)	130	17653	76857
NE-WI	87 LINCOLN (NE) -102 MILWAUKEE (WI)	175	24941	108247
NE-WI	114 OMAHA (NE) -136 SHEBOYGAN(BUS-WI)	192	26513	117534
NE-WI	114 OMAHA (NE) -162 WEST BEND (WI)	377	54017	224654
NE-WI	114 OMAHA (NE) -148 STURTEVANT (WI)	764	95818	411597
NE-WI	12 BROOKFIELD (WI) -114 OMAHA (NE)	781	107485	450591
NE-WI	102 MILWAUKEE (WI) -114 OMAHA (NE)	1701	223623	957861

MWRRI
Station-to-Station Data Tables
Data for 2020

Ohio

June 2004

Prepared by:
Transportation Economics & Management Systems, Inc.

MWRRI
State of Ohio
Station to Station Origin-Destination Data

States	Station Pair	Riders	Revenue	Passenger Miles
OH-IA	28 CRESTON (IA) -150 TOLEDO (OH)	6	906	4219
OH-IA	104 MT. PLEASANT (IA) -134 SANDUSKY (OH)	8	1048	4801
OH-IA	117 OTTUMWA (IA) -134 SANDUSKY (OH)	9	1280	5902
OH-IA	48 FORT MADISON (IA) -150 TOLEDO (OH)	11	1377	6177
OH-IA	24 CLEVELAND (OH) -28 CRESTON (IA)	11	2061	9500
OH-IA	3 AMES(BUS-IA) -150 TOLEDO (OH)	12	1710	7417
OH-IA	45 ELYRIA (OH) -104 MT. PLEASANT (IA)	13	1907	8663
OH-IA	14 BURLINGTON (IA) -134 SANDUSKY (OH)	14	1913	8631
OH-IA	45 ELYRIA (OH) -117 OTTUMWA (IA)	15	2305	10539
OH-IA	1 AKRON(BUS-OH) -48 FORT MADISON (IA)	19	2952	13567
OH-IA	115 OSCEOLA (IA) -150 TOLEDO (OH)	25	3935	18260
OH-IA	117 OTTUMWA (IA) -150 TOLEDO (OH)	27	3790	17415
OH-IA	131 ROCK ISLAND (IA) -165 YOUNGSTOWN(BUS-OH)	32	4181	18963
OH-IA	14 BURLINGTON (IA) -150 TOLEDO (OH)	35	4281	19167
OH-IA	104 MT. PLEASANT (IA) -150 TOLEDO (OH)	35	4507	20562
OH-IA	1 AKRON(BUS-OH) -131 ROCK ISLAND (IA)	35	4425	19483
OH-IA	24 CLEVELAND (OH) -48 FORT MADISON (IA)	38	5660	25220
OH-IA	15 CANTON(BUS-OH) -131 ROCK ISLAND (IA)	44	5694	25654
OH-IA	34 DES MOINES (IA) -134 SANDUSKY (OH)	51	7614	32276
OH-IA	131 ROCK ISLAND (IA) -154 WARREN(BUS-OH)	55	7090	31754
OH-IA	24 CLEVELAND (OH) -115 OSCEOLA (IA)	68	12154	55830
OH-IA	18 CEDAR FALLS (BUS-IA) -134 SANDUSKY (OH)	72	9377	43691
OH-IA	1 AKRON(BUS-OH) -14 BURLINGTON (IA)	77	11900	54694
OH-IA	24 CLEVELAND (OH) -104 MT. PLEASANT (IA)	78	12013	54311
OH-IA	24 CLEVELAND (OH) -117 OTTUMWA (IA)	92	14981	68171
OH-IA	14 BURLINGTON (IA) -24 CLEVELAND (OH)	92	13528	60137
OH-IA	30 DAYTON(BUS-OH) -104 MT. PLEASANT (IA)	96	12270	64865
OH-IA	67 IOWA CITY (IA) -150 TOLEDO (OH)	122	13660	57433
OH-IA	14 BURLINGTON (IA) -30 DAYTON(BUS-OH)	146	18023	94285
OH-IA	34 DES MOINES (IA) -150 TOLEDO (OH)	205	28829	120979
OH-IA	19 CEDAR RAPIDS(BUS-IA) -45 ELYRIA (OH)	231	30747	133993
OH-IA	14 BURLINGTON (IA) -23 CINCINNATI (OH)	234	31718	145358
OH-IA	18 CEDAR FALLS (BUS-IA) -150 TOLEDO (OH)	242	29117	135196
OH-IA	19 CEDAR RAPIDS(BUS-IA) -134 SANDUSKY (OH)	243	30231	132695
OH-IA	23 CINCINNATI (OH) -34 DES MOINES (IA)	277	42445	183111
OH-IA	24 CLEVELAND (OH) -34 DES MOINES (IA)	301	49870	210089
OH-IA	24 CLEVELAND (OH) -67 IOWA CITY (IA)	314	42858	180979
OH-IA	45 ELYRIA (OH) -131 ROCK ISLAND (IA)	337	41170	167252
OH-IA	131 ROCK ISLAND (IA) -134 SANDUSKY (OH)	359	41695	165523
OH-IA	19 CEDAR RAPIDS(BUS-IA) -24 CLEVELAND (OH)	588	81923	355683
OH-IA	19 CEDAR RAPIDS(BUS-IA) -23 CINCINNATI (OH)	904	114547	512837
OH-IA	19 CEDAR RAPIDS(BUS-IA) -150 TOLEDO (OH)	919	111722	457414
OH-IA	24 CLEVELAND (OH) -131 ROCK ISLAND (IA)	1063	141210	553871
OH-IA	131 ROCK ISLAND (IA) -150 TOLEDO (OH)	1426	152652	590302
OH-IA	23 CINCINNATI (OH) -131 ROCK ISLAND (IA)	3590	426391	1733876
OH-IL	97 MARION(BUS-IL) -134 SANDUSKY (OH)	7	1027	4262
OH-IL	86 LINCOLN (IL) -154 WARREN(BUS-OH)	8	1044	4681
OH-IL	1 AKRON(BUS-OH) -16 CARBONDALE (IL)	11	1889	7955
OH-IL	45 ELYRIA (OH) -97 MARION(BUS-IL)	12	1905	7880
OH-IL	126 PRINCETON (IL) -134 SANDUSKY (OH)	12	1149	4917
OH-IL	122 PONTIAC (IL) -154 WARREN(BUS-OH)	14	1586	7056
OH-IL	1 AKRON(BUS-OH) -90 MACOMB (IL)	15	2249	10332
OH-IL	17 CARLINVILLE (IL) -154 WARREN(BUS-OH)	15	2105	9618
OH-IL	76 KEWANEE (IL) -165 YOUNGSTOWN(BUS-OH)	16	2269	10594
OH-IL	1 AKRON(BUS-OH) -76 KEWANEE (IL)	18	2559	11647
OH-IL	86 LINCOLN (IL) -134 SANDUSKY (OH)	20	2145	9156
OH-IL	15 CANTON(BUS-OH) -76 KEWANEE (IL)	22	3054	14180
OH-IL	16 CARBONDALE (IL) -45 ELYRIA (OH)	22	3420	13934
OH-IL	86 LINCOLN (IL) -165 YOUNGSTOWN(BUS-OH)	24	3018	13710
OH-IL	16 CARBONDALE (IL) -134 SANDUSKY (OH)	24	3533	14429
OH-IL	69 JACKSONVILLE(BUS-IL) -134 SANDUSKY (OH)	25	2876	13161
OH-IL	15 CANTON(BUS-OH) -86 LINCOLN (IL)	25	3235	14598
OH-IL	97 MARION(BUS-IL) -150 TOLEDO (OH)	26	3568	14627

MWRRI
State of Ohio
Station to Station Origin-Destination Data

States	Station Pair	Riders	Revenue	Passenger Miles
OH-IL	30 DAYTON(BUS-OH) -90 MACOMB (IL)	29	3508	18358
OH-IL	1 AKRON(BUS-OH) -86 LINCOLN (IL)	29	3651	16094
OH-IL	45 ELYRIA (OH) -86 LINCOLN (IL)	30	3444	14604
OH-IL	41 DWIGHT (IL) -154 WARREN(BUS-OH)	31	3391	14883
OH-IL	45 ELYRIA (OH) -69 JACKSONVILLE(BUS-IL)	31	3789	17158
OH-IL	17 CARLINVILLE (IL) -134 SANDUSKY (OH)	35	4101	18002
OH-IL	51 GALESBURG (IL) -134 SANDUSKY (OH)	35	4401	19702
OH-IL	15 CANTON(BUS-OH) -98 MATTOON (IL)	36	4887	21198
OH-IL	122 PONTIAC (IL) -134 SANDUSKY (OH)	36	3362	14095
OH-IL	119 PEORIA (BUS-IL) -154 WARREN(BUS-OH)	39	4814	22629
OH-IL	24 CLEVELAND (OH) -97 MARION(BUS-IL)	39	6458	26676
OH-IL	1 AKRON(BUS-OH) -51 GALESBURG (IL)	40	5763	26337
OH-IL	126 PRINCETON (IL) -165 YOUNGSTOWN(BUS-OH)	40	4629	21213
OH-IL	139 SPRINGFIELD (IL) -154 WARREN(BUS-OH)	41	5442	24371
OH-IL	98 MATTOON (IL) -165 YOUNGSTOWN(BUS-OH)	42	5680	24805
OH-IL	45 ELYRIA (OH) -51 GALESBURG (IL)	44	5902	26206
OH-IL	13 BTN-NORMAL (IL) -154 WARREN(BUS-OH)	44	5354	23779
OH-IL	51 GALESBURG (IL) -165 YOUNGSTOWN(BUS-OH)	46	6885	32239
OH-IL	122 PONTIAC (IL) -165 YOUNGSTOWN(BUS-OH)	47	5414	24439
OH-IL	45 ELYRIA (OH) -122 PONTIAC (IL)	49	4962	20683
OH-IL	38 DU QUOIN (IL) -150 TOLEDO (OH)	52	6928	27906
OH-IL	15 CANTON(BUS-OH) -126 PRINCETON (IL)	53	6099	27747
OH-IL	17 CARLINVILLE (IL) -45 ELYRIA (OH)	54	6936	30218
OH-IL	15 CANTON(BUS-OH) -51 GALESBURG (IL)	60	8812	41038
OH-IL	24 CLEVELAND (OH) -38 DU QUOIN (IL)	61	9670	39376
OH-IL	15 CANTON(BUS-OH) -122 PONTIAC (IL)	62	7547	31705
OH-IL	15 CANTON(BUS-OH) -100 MENDOTA (IL)	63	6968	31552
OH-IL	45 ELYRIA (OH) -98 MATTOON (IL)	64	7839	31885
OH-IL	30 DAYTON(BUS-OH) -76 KEWANEE (IL)	64	6920	36400
OH-IL	1 AKRON(BUS-OH) -13 BTN-NORMAL (IL)	65	7773	33886
OH-IL	1 AKRON(BUS-OH) -126 PRINCETON (IL)	66	7997	32754
OH-IL	153 UPPER ALTON (IL) -154 WARREN(BUS-OH)	67	9762	44477
OH-IL	32 DECATUR(BUS-IL) -134 SANDUSKY (OH)	68	7350	31819
OH-IL	16 CARBONDALE (IL) -24 CLEVELAND (OH)	68	11126	45300
OH-IL	1 AKRON(BUS-OH) -122 PONTIAC (IL)	69	8137	33620
OH-IL	1 AKRON(BUS-OH) -98 MATTOON (IL)	74	9817	41599
OH-IL	126 PRINCETON (IL) -150 TOLEDO (OH)	77	6457	27210
OH-IL	24 CLEVELAND (OH) -69 JACKSONVILLE(BUS-IL)	78	9968	44881
OH-IL	13 BTN-NORMAL (IL) -134 SANDUSKY (OH)	83	8329	34997
OH-IL	20 CENTRALIA (IL) -150 TOLEDO (OH)	85	10591	42629
OH-IL	86 LINCOLN (IL) -150 TOLEDO (OH)	85	8228	34625
OH-IL	29 DANVILLE(BUS-IL) -134 SANDUSKY (OH)	87	10638	47259
OH-IL	13 BTN-NORMAL (IL) -15 CANTON(BUS-OH)	88	10649	47594
OH-IL	16 CARBONDALE (IL) -150 TOLEDO (OH)	90	12426	50068
OH-IL	29 DANVILLE(BUS-IL) -45 ELYRIA (OH)	91	11588	52638
OH-IL	128 RANTOUL (IL) -165 YOUNGSTOWN(BUS-OH)	94	11444	50255
OH-IL	23 CINCINNATI (OH) -69 JACKSONVILLE(BUS-IL)	95	10923	50997
OH-IL	24 CLEVELAND (OH) -86 LINCOLN (IL)	99	12000	50737
OH-IL	13 BTN-NORMAL (IL) -165 YOUNGSTOWN(BUS-OH)	101	12269	55233
OH-IL	20 CENTRALIA (IL) -24 CLEVELAND (OH)	103	15286	62237
OH-IL	15 CANTON(BUS-OH) -120 PLANO (IL)	104	10840	48769
OH-IL	32 DECATUR(BUS-IL) -45 ELYRIA (OH)	105	12263	52707
OH-IL	23 CINCINNATI (OH) -51 GALESBURG (IL)	105	13590	61987
OH-IL	13 BTN-NORMAL (IL) -45 ELYRIA (OH)	106	11585	48407
OH-IL	30 DAYTON(BUS-OH) -86 LINCOLN (IL)	108	10199	52830
OH-IL	69 JACKSONVILLE(BUS-IL) -150 TOLEDO (OH)	109	11523	51063
OH-IL	30 DAYTON(BUS-OH) -127 QUINCY (IL)	112	14934	77871
OH-IL	30 DAYTON(BUS-OH) -126 PRINCETON (IL)	112	9154	48829
OH-IL	100 MENDOTA (IL) -165 YOUNGSTOWN(BUS-OH)	118	13055	59575
OH-IL	1 AKRON(BUS-OH) -139 SPRINGFIELD (IL)	119	15606	68748
OH-IL	120 PLANO (IL) -165 YOUNGSTOWN(BUS-OH)	119	12498	56701
OH-IL	119 PEORIA (BUS-IL) -134 SANDUSKY (OH)	121	12961	56197
OH-IL	139 SPRINGFIELD (IL) -165 YOUNGSTOWN(BUS-OH)	122	16446	74550

MWRRI
State of Ohio
Station to Station Origin-Destination Data

States	Station Pair	Riders	Revenue	Passenger Miles
OH-IL	21 CHAMPAIGN-URBANA (IL) -134 SANDUSKY (OH)	126	13040	53086
OH-IL	1 AKRON(BUS-OH) -44 EFFINGHAM (IL)	127	17719	75012
OH-IL	15 CANTON(BUS-OH) -128 RANTOUL (IL)	128	15494	67532
OH-IL	21 CHAMPAIGN-URBANA (IL) -165 YOUNGSTOWN(BUS-OH)	130	16346	71680
OH-IL	41 DWIGHT (IL) -165 YOUNGSTOWN(BUS-OH)	130	14546	64808
OH-IL	1 AKRON(BUS-OH) -120 PLANO (IL)	131	13375	58471
OH-IL	1 AKRON(BUS-OH) -41 DWIGHT (IL)	134	14544	62518
OH-IL	17 CARLINVILLE (IL) -150 TOLEDO (OH)	143	15580	67742
OH-IL	15 CANTON(BUS-OH) -139 SPRINGFIELD (IL)	148	19728	88852
OH-IL	24 CLEVELAND (OH) -122 PONTIAC (IL)	148	15951	66330
OH-IL	45 ELYRIA (OH) -139 SPRINGFIELD (IL)	153	18542	78740
OH-IL	30 DAYTON(BUS-OH) -51 GALESBURG (IL)	155	17797	93356
OH-IL	1 AKRON(BUS-OH) -100 MENDOTA (IL)	155	17902	73871
OH-IL	51 GALESBURG (IL) -150 TOLEDO (OH)	157	18387	81735
OH-IL	15 CANTON(BUS-OH) -21 CHAMPAIGN-URBANA (IL)	157	19608	85355
OH-IL	30 DAYTON(BUS-OH) -122 PONTIAC (IL)	158	12783	67038
OH-IL	122 PONTIAC (IL) -150 TOLEDO (OH)	159	13152	54114
OH-IL	15 CANTON(BUS-OH) -41 DWIGHT (IL)	161	17856	78913
OH-IL	17 CARLINVILLE (IL) -24 CLEVELAND (OH)	164	21867	94901
OH-IL	134 SANDUSKY (OH) -153 UPPER ALTON (IL)	164	20662	90601
OH-IL	24 CLEVELAND (OH) -126 PRINCETON (IL)	165	17977	76126
OH-IL	24 CLEVELAND (OH) -29 DANVILLE(BUS-IL)	168	22402	101187
OH-IL	1 AKRON(BUS-OH) -128 RANTOUL (IL)	186	23125	93869
OH-IL	45 ELYRIA (OH) -119 PEORIA (BUS-IL)	186	21490	92911
OH-IL	1 AKRON(BUS-OH) -21 CHAMPAIGN-URBANA (IL)	187	22914	97256
OH-IL	17 CARLINVILLE (IL) -30 DAYTON(BUS-OH)	192	20473	106627
OH-IL	134 SANDUSKY (OH) -139 SPRINGFIELD (IL)	193	21775	93035
OH-IL	23 CINCINNATI (OH) -86 LINCOLN (IL)	198	21431	93720
OH-IL	24 CLEVELAND (OH) -51 GALESBURG (IL)	200	28381	125460
OH-IL	21 CHAMPAIGN-URBANA (IL) -45 ELYRIA (OH)	213	23992	97382
OH-IL	29 DANVILLE(BUS-IL) -150 TOLEDO (OH)	213	23169	105773
OH-IL	32 DECATUR(BUS-IL) -150 TOLEDO (OH)	214	21741	89950
OH-IL	128 RANTOUL (IL) -150 TOLEDO (OH)	221	19998	79669
OH-IL	24 CLEVELAND (OH) -32 DECATUR(BUS-IL)	228	28139	120510
OH-IL	24 CLEVELAND (OH) -98 MATTOON (IL)	234	30296	123129
OH-IL	24 CLEVELAND (OH) -128 RANTOUL (IL)	243	28082	113815
OH-IL	71 JOLIET (IL) -154 WARREN(BUS-OH)	243	24813	109069
OH-IL	44 EFFINGHAM (IL) -150 TOLEDO (OH)	262	29195	117237
OH-IL	41 DWIGHT (IL) -150 TOLEDO (OH)	265	21215	85266
OH-IL	15 CANTON(BUS-OH) -54 GLENVIEW (IL)	269	27563	116650
OH-IL	24 CLEVELAND (OH) -44 EFFINGHAM (IL)	272	37022	150622
OH-IL	45 ELYRIA (OH) -153 UPPER ALTON (IL)	282	38031	165597
OH-IL	23 CINCINNATI (OH) -122 PONTIAC (IL)	295	27987	120749
OH-IL	23 CINCINNATI (OH) -29 DANVILLE(BUS-IL)	312	10998	63327
OH-IL	13 BTN-NORMAL (IL) -24 CLEVELAND (OH)	337	38771	161620
OH-IL	13 BTN-NORMAL (IL) -30 DAYTON(BUS-OH)	337	32155	153446
OH-IL	54 GLENVIEW (IL) -165 YOUNGSTOWN(BUS-OH)	344	36073	151398
OH-IL	45 ELYRIA (OH) -54 GLENVIEW (IL)	377	32423	130953
OH-IL	71 JOLIET (IL) -134 SANDUSKY (OH)	397	32361	132362
OH-IL	30 DAYTON(BUS-OH) -100 MENDOTA (IL)	400	30911	165314
OH-IL	24 CLEVELAND (OH) -119 PEORIA (BUS-IL)	413	48672	216404
OH-IL	1 AKRON(BUS-OH) -54 GLENVIEW (IL)	430	43279	176180
OH-IL	119 PEORIA (BUS-IL) -150 TOLEDO (OH)	442	42965	184308
OH-IL	24 CLEVELAND (OH) -41 DWIGHT (IL)	474	49796	203503
OH-IL	30 DAYTON(BUS-OH) -139 SPRINGFIELD (IL)	515	56466	265499
OH-IL	13 BTN-NORMAL (IL) -150 TOLEDO (OH)	521	47058	194404
OH-IL	30 DAYTON(BUS-OH) -120 PLANO (IL)	568	40332	216857
OH-IL	30 DAYTON(BUS-OH) -153 UPPER ALTON (IL)	582	66464	342154
OH-IL	17 CARLINVILLE (IL) -23 CINCINNATI (OH)	600	72559	325180
OH-IL	21 CHAMPAIGN-URBANA (IL) -24 CLEVELAND (OH)	619	73570	298381
OH-IL	74 KANKAKEE (IL) -165 YOUNGSTOWN(BUS-OH)	620	69543	296271
OH-IL	24 CLEVELAND (OH) -139 SPRINGFIELD (IL)	642	82076	347536
OH-IL	107 NAPERVILLE (IL) -134 SANDUSKY (OH)	646	50650	209445

MWRRI
State of Ohio
Station to Station Origin-Destination Data

States	Station Pair	Riders	Revenue	Passenger Miles
OH-IL	71 JOLIET (IL) -165 YOUNGSTOWN(BUS-OH)	705	76086	325232
OH-IL	1 AKRON(BUS-OH) -74 KANKAKEE (IL)	751	81871	336359
OH-IL	45 ELYRIA (OH) -71 JOLIET (IL)	752	67964	276839
OH-IL	139 SPRINGFIELD (IL) -150 TOLEDO (OH)	755	79041	327523
OH-IL	21 CHAMPAIGN-URBANA (IL) -150 TOLEDO (OH)	800	75170	299926
OH-IL	23 CINCINNATI (OH) -32 DECATUR(BUS-IL)	813	93581	398388
OH-IL	15 CANTON(BUS-OH) -74 KANKAKEE (IL)	820	91317	386007
OH-IL	23 CINCINNATI (OH) -41 DWIGHT (IL)	833	76874	325761
OH-IL	45 ELYRIA (OH) -107 NAPERVILLE (IL)	897	78279	321967
OH-IL	1 AKRON(BUS-OH) -71 JOLIET (IL)	898	92524	386978
OH-IL	15 CANTON(BUS-OH) -71 JOLIET (IL)	914	98050	414756
OH-IL	150 TOLEDO (OH) -153 UPPER ALTON (IL)	937	109103	474119
OH-IL	24 CLEVELAND (OH) -153 UPPER ALTON (IL)	1002	141521	613974
OH-IL	15 CANTON(BUS-OH) -107 NAPERVILLE (IL)	1052	108644	467977
OH-IL	30 DAYTON(BUS-OH) -54 GLENVIEW (IL)	1122	78072	389314
OH-IL	23 CINCINNATI (OH) -119 PEORIA (BUS-IL)	1169	123286	568267
OH-IL	74 KANKAKEE (IL) -150 TOLEDO (OH)	1173	89796	355496
OH-IL	107 NAPERVILLE (IL) -165 YOUNGSTOWN(BUS-OH)	1386	147180	626603
OH-IL	1 AKRON(BUS-OH) -107 NAPERVILLE (IL)	1533	157051	646869
OH-IL	62 HOMEWOOD (IL) -165 YOUNGSTOWN(BUS-OH)	1544	163092	688707
OH-IL	23 CINCINNATI (OH) -139 SPRINGFIELD (IL)	1566	188368	787606
OH-IL	54 GLENVIEW (IL) -150 TOLEDO (OH)	1566	105436	415092
OH-IL	24 CLEVELAND (OH) -54 GLENVIEW (IL)	1763	162495	655841
OH-IL	24 CLEVELAND (OH) -74 KANKAKEE (IL)	1767	179151	724430
OH-IL	30 DAYTON(BUS-OH) -74 KANKAKEE (IL)	1899	141109	731021
OH-IL	1 AKRON(BUS-OH) -62 HOMEWOOD (IL)	1956	202296	813794
OH-IL	15 CANTON(BUS-OH) -62 HOMEWOOD (IL)	2168	233122	951915
OH-IL	71 JOLIET (IL) -150 TOLEDO (OH)	2189	157026	625985
OH-IL	24 CLEVELAND (OH) -71 JOLIET (IL)	2293	221550	901343
OH-IL	15 CANTON(BUS-OH) -22 CHICAGO (IL)	2373	238028	987261
OH-IL	22 CHICAGO (IL) -165 YOUNGSTOWN(BUS-OH)	2597	263782	1098521
OH-IL	22 CHICAGO (IL) -154 WARREN(BUS-OH)	2989	288294	1225692
OH-IL	24 CLEVELAND (OH) -107 NAPERVILLE (IL)	3062	286393	1175729
OH-IL	107 NAPERVILLE (IL) -150 TOLEDO (OH)	3274	246987	906859
OH-IL	13 BTN-NORMAL (IL) -23 CINCINNATI (OH)	3285	373369	1452090
OH-IL	1 AKRON(BUS-OH) -22 CHICAGO (IL)	3486	338068	1369985
OH-IL	30 DAYTON(BUS-OH) -71 JOLIET (IL)	3492	252064	1285013
OH-IL	23 CINCINNATI (OH) -54 GLENVIEW (IL)	3929	312190	1312154
OH-IL	23 CINCINNATI (OH) -153 UPPER ALTON (IL)	5283	732404	3037849
OH-IL	30 DAYTON(BUS-OH) -107 NAPERVILLE (IL)	5757	415242	2066832
OH-IL	22 CHICAGO (IL) -134 SANDUSKY (OH)	7179	556507	2117936
OH-IL	22 CHICAGO (IL) -45 ELYRIA (OH)	7763	669259	2561873
OH-IL	30 DAYTON(BUS-OH) -62 HOMEWOOD (IL)	8348	599767	2941239
OH-IL	23 CINCINNATI (OH) -107 NAPERVILLE (IL)	11205	910332	3876992
OH-IL	22 CHICAGO (IL) -30 DAYTON(BUS-OH)	12932	849915	4267647
OH-IL	22 CHICAGO (IL) -150 TOLEDO (OH)	43887	2956314	10883963
OH-IL	22 CHICAGO (IL) -24 CLEVELAND (OH)	76402	7401712	27122774
OH-IL	22 CHICAGO (IL) -23 CINCINNATI (OH)	158856	13487883	50357272
OH-IN	94 MARCELINE -150 TOLEDO (OH)	2	334	1526
OH-IN	24 CLEVELAND (OH) -94 MARCELINE	2	401	1818
OH-IN	23 CINCINNATI (OH) -149 TERRE HAUTE(BUS-IN)	4	517	2310
OH-IN	30 DAYTON(BUS-OH) -52 GARY INTERNATIONAL AIRPORT	6	335	1870
OH-IN	30 DAYTON(BUS-OH) -158 WATERLOO (BUS-IN)	10	889	4570
OH-IN	59 HMI-WTG-DET (IN) -134 SANDUSKY (OH)	12	912	3648
OH-IN	33 DEFIANCE (IN) -134 SANDUSKY (OH)	12	280	1209
OH-IN	45 ELYRIA (OH) -59 HMI-WTG-DET (IN)	14	1247	4979
OH-IN	101 MICHIGAN CITY (IN) -165 YOUNGSTOWN(BUS-OH)	19	2063	8930
OH-IN	30 DAYTON(BUS-OH) -80 LAFAYETTE (IN)	19	576	3890
OH-IN	1 AKRON(BUS-OH) -101 MICHIGAN CITY (IN)	21	2202	9217
OH-IN	15 CANTON(BUS-OH) -101 MICHIGAN CITY (IN)	21	2329	9979
OH-IN	45 ELYRIA (OH) -149 TERRE HAUTE(BUS-IN)	23	2918	12678
OH-IN	101 MICHIGAN CITY (IN) -150 TOLEDO (OH)	25	1908	7389
OH-IN	30 DAYTON(BUS-OH) -53 GARY INTERNATIONAL AIRPORT (IN)	25	1391	7770

MWRRI
State of Ohio
Station to Station Origin-Destination Data

States	Station Pair	Riders	Revenue	Passenger Miles
OH-IN	134 SANDUSKY (OH) -149 TERRE HAUTE(BUS-IN)	26	3149	13783
OH-IN	121 PLYMOUTH (IN) -154 WARREN(BUS-OH)	28	2013	9031
OH-IN	154 WARREN(BUS-OH) -156 WARSAW (IN)	29	1912	8655
OH-IN	59 HMI-WTG-DET (IN) -150 TOLEDO (OH)	35	2349	9111
OH-IN	30 DAYTON(BUS-OH) -66 INDIANAPOLIS AIRPORT (IN)	39	545	5156
OH-IN	23 CINCINNATI (OH) -52 GARY INTERNATIONAL AIRPORT	48	3344	14181
OH-IN	1 AKRON(BUS-OH) -158 WATERLOO (BUS-IN)	50	2818	13635
OH-IN	24 CLEVELAND (OH) -149 TERRE HAUTE(BUS-IN)	56	7525	32572
OH-IN	30 DAYTON(BUS-OH) -33 DEFIANCE (IN)	73	7125	34617
OH-IN	149 TERRE HAUTE(BUS-IN) -150 TOLEDO (OH)	84	9687	40300
OH-IN	1 AKRON(BUS-OH) -33 DEFIANCE (IN)	104	4679	20897
OH-IN	1 AKRON(BUS-OH) -156 WARSAW (IN)	111	7297	31334
OH-IN	30 DAYTON(BUS-OH) -101 MICHIGAN CITY (IN)	112	8171	42888
OH-IN	154 WARREN(BUS-OH) -158 WATERLOO (BUS-IN)	113	7001	32737
OH-IN	33 DEFIANCE (IN) -45 ELYRIA (OH)	127	4148	17453
OH-IN	15 CANTON(BUS-OH) -33 DEFIANCE (IN)	129	6046	28862
OH-IN	30 DAYTON(BUS-OH) -59 HMI-WTG-DET (IN)	130	8575	45059
OH-IN	23 CINCINNATI (OH) -53 GARY INTERNATIONAL AIRPORT (IN)	134	9256	39251
OH-IN	134 SANDUSKY (OH) -156 WARSAW (IN)	135	6203	24949
OH-IN	33 DEFIANCE (IN) -165 YOUNGSTOWN(BUS-OH)	135	6467	31127
OH-IN	134 SANDUSKY (OH) -158 WATERLOO (BUS-IN)	153	5750	26783
OH-IN	1 AKRON(BUS-OH) -121 PLYMOUTH (IN)	160	11671	49146
OH-IN	45 ELYRIA (OH) -156 WARSAW (IN)	183	10184	40298
OH-IN	158 WATERLOO (BUS-IN) -165 YOUNGSTOWN(BUS-OH)	185	12058	56129
OH-IN	45 ELYRIA (OH) -158 WATERLOO (BUS-IN)	192	8913	40253
OH-IN	10 BLOOMINGTON(BUS-IN) -150 TOLEDO (OH)	202	21189	92560
OH-IN	156 WARSAW (IN) -165 YOUNGSTOWN(BUS-OH)	204	14333	63749
OH-IN	15 CANTON(BUS-OH) -158 WATERLOO (BUS-IN)	219	13770	64829
OH-IN	23 CINCINNATI (OH) -66 INDIANAPOLIS AIRPORT (IN)	246	6845	29231
OH-IN	15 CANTON(BUS-OH) -156 WARSAW (IN)	246	17209	75248
OH-IN	26 COLUMBUS(BUS-IN) -45 ELYRIA (OH)	256	31337	135461
OH-IN	121 PLYMOUTH (IN) -165 YOUNGSTOWN(BUS-OH)	259	19917	87652
OH-IN	53 GARY INTERNATIONAL AIRPORT (IN) -165 YOUNGSTOWN(BUS-OH)	266	23537	106247
OH-IN	24 CLEVELAND (OH) -59 HMI-WTG-DET (IN)	283	26250	104811
OH-IN	45 ELYRIA (OH) -121 PLYMOUTH (IN)	313	19320	76576
OH-IN	15 CANTON(BUS-OH) -121 PLYMOUTH (IN)	313	24069	103529
OH-IN	15 CANTON(BUS-OH) -53 GARY INTERNATIONAL AIRPORT (IN)	313	27543	123101
OH-IN	24 CLEVELAND (OH) -33 DEFIANCE (IN)	352	14254	57016
OH-IN	33 DEFIANCE (IN) -150 TOLEDO (OH)	370	5212	20343
OH-IN	1 AKRON(BUS-OH) -53 GARY INTERNATIONAL AIRPORT (IN)	371	31767	137141
OH-IN	26 COLUMBUS(BUS-IN) -150 TOLEDO (OH)	379	39395	169690
OH-IN	121 PLYMOUTH (IN) -134 SANDUSKY (OH)	384	20043	80667
OH-IN	10 BLOOMINGTON(BUS-IN) -45 ELYRIA (OH)	390	48187	210788
OH-IN	150 TOLEDO (OH) -156 WARSAW (IN)	500	18073	68965
OH-IN	50 FT. WAYNE(IN) -134 SANDUSKY (OH)	521	18116	76089
OH-IN	80 LAFAYETTE (IN) -165 YOUNGSTOWN(BUS-OH)	541	61668	274344
OH-IN	121 PLYMOUTH (IN) -150 TOLEDO (OH)	565	23997	92024
OH-IN	24 CLEVELAND (OH) -26 COLUMBUS(BUS-IN)	582	75053	323244
OH-IN	50 FT. WAYNE(IN) -154 WARREN(BUS-OH)	623	36539	162667
OH-IN	10 BLOOMINGTON(BUS-IN) -23 CINCINNATI (OH)	645	23041	107000
OH-IN	23 CINCINNATI (OH) -26 COLUMBUS(BUS-IN)	649	20978	100540
OH-IN	30 DAYTON(BUS-OH) -156 WARSAW (IN)	770	59363	303357
OH-IN	15 CANTON(BUS-OH) -80 LAFAYETTE (IN)	856	97004	428145
OH-IN	30 DAYTON(BUS-OH) -121 PLYMOUTH (IN)	923	65262	340627
OH-IN	10 BLOOMINGTON(BUS-IN) -24 CLEVELAND (OH)	927	120398	524476
OH-IN	1 AKRON(BUS-OH) -80 LAFAYETTE (IN)	979	108770	467174
OH-IN	24 CLEVELAND (OH) -156 WARSAW (IN)	1077	68167	263860
OH-IN	27 COLUMBUS(BUS-OH) -105 MUNCIE(BUS-IN)	1146	115566	638510
OH-IN	23 CINCINNATI (OH) -59 HMI-WTG-DET (IN)	1236	104058	411651
OH-IN	23 CINCINNATI (OH) -80 LAFAYETTE (IN)	1325	59846	247796
OH-IN	24 CLEVELAND (OH) -158 WATERLOO (BUS-IN)	1461	80667	343379
OH-IN	24 CLEVELAND (OH) -121 PLYMOUTH (IN)	1663	116369	449077
OH-IN	15 CANTON(BUS-OH) -65 INDIANAPOLIS (IN)	1694	221390	972260

MWRRI
State of Ohio
Station to Station Origin-Destination Data

States	Station Pair	Riders	Revenue	Passenger Miles
OH-IN	23 CINCINNATI (OH) -50 FT. WAYNE(IN)	2011	203986	844776
OH-IN	150 TOLEDO (OH) -158 WATERLOO (BUS-IN)	2015	67185	257897
OH-IN	45 ELYRIA (OH) -50 FT. WAYNE(IN)	2420	110503	438001
OH-IN	1 AKRON(BUS-OH) -65 INDIANAPOLIS (IN)	2719	349301	1498051
OH-IN	24 CLEVELAND (OH) -50 FT. WAYNE(IN)	9348	507918	1925623
OH-IN	23 CINCINNATI (OH) -65 INDIANAPOLIS (IN)	12615	362861	1425500
OH-IN	50 FT. WAYNE(IN) -150 TOLEDO (OH)	33700	944641	3336269
OH-KY	88 LOUISVILLE(BUS-KY) -134 SANDUSKY (OH)	667	80237	375661
OH-KY	88 LOUISVILLE(BUS-KY) -150 TOLEDO (OH)	2081	230074	1073614
OH-KY	23 CINCINNATI (OH) -88 LOUISVILLE(BUS-KY)	8714	395197	1943227
OH-MI	1 AKRON(BUS-OH) -8 BANGOR (MI)	1	99	398
OH-MI	8 BANGOR (MI) -165 YOUNGSTOWN(BUS-OH)	2	309	1288
OH-MI	45 ELYRIA (OH) -89 LUDINGTON(BUS-MI)	3	421	2046
OH-MI	143 ST. JOSEPH/BENTON HARBOR (BUS-MI) -165 YOUNGSTOWN(BUS-OH)	4	451	1903
OH-MI	4 ANCHORVILLE(BUS-MI) -134 SANDUSKY (OH)	6	788	3876
OH-MI	2 ALBION (MI) -150 TOLEDO (OH)	8	788	3573
OH-MI	2 ALBION (MI) -165 YOUNGSTOWN(BUS-OH)	9	1125	5386
OH-MI	2 ALBION (MI) -15 CANTON(BUS-OH)	11	1376	6552
OH-MI	42 EAST LANSING (MI) -45 ELYRIA (OH)	11	1333	5938
OH-MI	68 JACKSON (MI) -134 SANDUSKY (OH)	11	1222	5680
OH-MI	1 AKRON(BUS-OH) -2 ALBION (MI)	12	1490	6943
OH-MI	31 DEARBORN (MI) -134 SANDUSKY (OH)	12	1437	6839
OH-MI	89 LUDINGTON(BUS-MI) -134 SANDUSKY (OH)	13	1485	7324
OH-MI	15 CANTON(BUS-OH) -37 DOWAGIAC (MI)	14	1627	7413
OH-MI	37 DOWAGIAC (MI) -165 YOUNGSTOWN(BUS-OH)	14	1646	7555
OH-MI	1 AKRON(BUS-OH) -68 JACKSON (MI)	15	1882	8904
OH-MI	1 AKRON(BUS-OH) -37 DOWAGIAC (MI)	15	1683	7475
OH-MI	42 EAST LANSING (MI) -134 SANDUSKY (OH)	16	1761	7922
OH-MI	5 ANN ARBOR (MI) -134 SANDUSKY (OH)	16	1856	8805
OH-MI	35 DETROIT (MI) -134 SANDUSKY (OH)	17	2079	9909
OH-MI	112 NILES (MI) -154 WARREN(BUS-OH)	18	1358	6411
OH-MI	23 CINCINNATI (OH) -89 LUDINGTON(BUS-MI)	21	2592	12998
OH-MI	31 DEARBORN (MI) -45 ELYRIA (OH)	23	3001	14108
OH-MI	24 CLEVELAND (OH) -42 EAST LANSING (MI)	25	3146	13946
OH-MI	133 ROYAL OAK (MI) -134 SANDUSKY (OH)	29	3556	16984
OH-MI	112 NILES (MI) -134 SANDUSKY (OH)	32	1691	7408
OH-MI	1 AKRON(BUS-OH) -112 NILES (MI)	34	2453	11266
OH-MI	73 KALAMAZOO (MI) -134 SANDUSKY (OH)	35	3455	15023
OH-MI	5 ANN ARBOR (MI) -45 ELYRIA (OH)	36	4405	20635
OH-MI	2 ALBION (MI) -24 CLEVELAND (OH)	37	4457	19997
OH-MI	73 KALAMAZOO (MI) -165 YOUNGSTOWN(BUS-OH)	39	4704	21745
OH-MI	106 MUSKEGON(BUS-MI) -134 SANDUSKY (OH)	39	4509	20533
OH-MI	123 PONTIAC (MI) -150 TOLEDO (OH)	41	4753	22683
OH-MI	61 HOLLAND (MI) -165 YOUNGSTOWN(BUS-OH)	45	6178	28629
OH-MI	1 AKRON(BUS-OH) -73 KALAMAZOO (MI)	45	5326	23876
OH-MI	4 ANCHORVILLE(BUS-MI) -45 ELYRIA (OH)	47	6218	30171
OH-MI	45 ELYRIA (OH) -68 JACKSON (MI)	47	5435	24966
OH-MI	55 GRAND RAPIDS (MI) -134 SANDUSKY (OH)	47	5361	23006
OH-MI	15 CANTON(BUS-OH) -73 KALAMAZOO (MI)	48	5797	26610
OH-MI	1 AKRON(BUS-OH) -5 ANN ARBOR (MI)	49	6510	31303
OH-MI	15 CANTON(BUS-OH) -61 HOLLAND (MI)	50	6883	31703
OH-MI	1 AKRON(BUS-OH) -61 HOLLAND (MI)	51	6903	31142
OH-MI	9 BATTLE CREEK (MI) -134 SANDUSKY (OH)	52	3569	16326
OH-MI	45 ELYRIA (OH) -106 MUSKEGON(BUS-MI)	52	6307	29124
OH-MI	35 DETROIT (MI) -45 ELYRIA (OH)	53	6906	32523
OH-MI	4 ANCHORVILLE(BUS-MI) -150 TOLEDO (OH)	57	6702	32391
OH-MI	1 AKRON(BUS-OH) -31 DEARBORN (MI)	57	7942	38277
OH-MI	45 ELYRIA (OH) -73 KALAMAZOO (MI)	59	6386	27541
OH-MI	9 BATTLE CREEK (MI) -154 WARREN(BUS-OH)	59	3441	17183
OH-MI	45 ELYRIA (OH) -123 PONTIAC (MI)	60	8147	38473
OH-MI	45 ELYRIA (OH) -55 GRAND RAPIDS (MI)	62	7483	32198
OH-MI	1 AKRON(BUS-OH) -123 PONTIAC (MI)	65	9468	45765
OH-MI	42 EAST LANSING (MI) -150 TOLEDO (OH)	68	6995	31223

MWRRI
State of Ohio
Station to Station Origin-Destination Data

States	Station Pair	Riders	Revenue	Passenger Miles
OH-MI	46 FLINT (MI) -134 SANDUSKY (OH)	69	8413	38186
OH-MI	30 DAYTON(BUS-OH) -112 NILES (MI)	70	5091	27403
OH-MI	45 ELYRIA (OH) -112 NILES (MI)	70	4514	18856
OH-MI	1 AKRON(BUS-OH) -133 ROYAL OAK (MI)	71	10078	48698
OH-MI	30 DAYTON(BUS-OH) -37 DOWAGIAC (MI)	76	6131	32793
OH-MI	89 LUDINGTON(BUS-MI) -150 TOLEDO (OH)	78	8511	42038
OH-MI	8 BANGOR (MI) -30 DAYTON(BUS-OH)	88	8372	39046
OH-MI	31 DEARBORN (MI) -150 TOLEDO (OH)	88	9651	45853
OH-MI	112 NILES (MI) -165 YOUNGSTOWN(BUS-OH)	93	7370	33834
OH-MI	15 CANTON(BUS-OH) -112 NILES (MI)	95	7359	33570
OH-MI	1 AKRON(BUS-OH) -35 DETROIT (MI)	100	14058	67835
OH-MI	23 CINCINNATI (OH) -42 EAST LANSING (MI)	107	12233	56178
OH-MI	55 GRAND RAPIDS (MI) -150 TOLEDO (OH)	127	13189	55968
OH-MI	106 MUSKEGON(BUS-MI) -150 TOLEDO (OH)	131	13834	62702
OH-MI	55 GRAND RAPIDS (MI) -165 YOUNGSTOWN(BUS-OH)	139	18127	85314
OH-MI	68 JACKSON (MI) -150 TOLEDO (OH)	139	13890	63318
OH-MI	24 CLEVELAND (OH) -106 MUSKEGON(BUS-MI)	143	18286	83886
OH-MI	133 ROYAL OAK (MI) -150 TOLEDO (OH)	145	16815	78844
OH-MI	4 ANCHORVILLE(BUS-MI) -24 CLEVELAND (OH)	157	21920	105514
OH-MI	24 CLEVELAND (OH) -68 JACKSON (MI)	175	21520	98192
OH-MI	30 DAYTON(BUS-OH) -40 DURAND (MI)	177	18997	100578
OH-MI	15 CANTON(BUS-OH) -55 GRAND RAPIDS (MI)	180	23384	109369
OH-MI	9 BATTLE CREEK (MI) -45 ELYRIA (OH)	185	12128	54625
OH-MI	112 NILES (MI) -150 TOLEDO (OH)	190	8615	35454
OH-MI	2 ALBION (MI) -30 DAYTON(BUS-OH)	190	17748	97983
OH-MI	30 DAYTON(BUS-OH) -143 ST. JOSEPH/BENTON HARBOR (BUS-MI)	191	16721	79985
OH-MI	9 BATTLE CREEK (MI) -15 CANTON(BUS-OH)	205	15723	73350
OH-MI	1 AKRON(BUS-OH) -42 EAST LANSING (MI)	207	27043	124359
OH-MI	24 CLEVELAND (OH) -55 GRAND RAPIDS (MI)	208	26556	113948
OH-MI	1 AKRON(BUS-OH) -55 GRAND RAPIDS (MI)	215	27419	125544
OH-MI	9 BATTLE CREEK (MI) -165 YOUNGSTOWN(BUS-OH)	217	16236	74839
OH-MI	1 AKRON(BUS-OH) -9 BATTLE CREEK (MI)	229	16469	73401
OH-MI	35 DETROIT (MI) -150 TOLEDO (OH)	250	28366	132990
OH-MI	46 FLINT (MI) -150 TOLEDO (OH)	258	28870	130236
OH-MI	9 BATTLE CREEK (MI) -30 DAYTON(BUS-OH)	259	22889	127029
OH-MI	5 ANN ARBOR (MI) -24 CLEVELAND (OH)	265	34144	158787
OH-MI	24 CLEVELAND (OH) -123 PONTIAC (MI)	268	37792	177252
OH-MI	4 ANCHORVILLE(BUS-MI) -23 CINCINNATI (OH)	285	36265	181171
OH-MI	24 CLEVELAND (OH) -133 ROYAL OAK (MI)	304	42174	197617
OH-MI	24 CLEVELAND (OH) -31 DEARBORN (MI)	325	43832	204642
OH-MI	24 CLEVELAND (OH) -73 KALAMAZOO (MI)	341	39174	168275
OH-MI	2 ALBION (MI) -23 CINCINNATI (OH)	343	36971	172398
OH-MI	9 BATTLE CREEK (MI) -150 TOLEDO (OH)	347	22922	101098
OH-MI	30 DAYTON(BUS-OH) -73 KALAMAZOO (MI)	392	34477	183904
OH-MI	23 CINCINNATI (OH) -46 FLINT (MI)	429	53286	246461
OH-MI	30 DAYTON(BUS-OH) -61 HOLLAND (MI)	435	48043	237973
OH-MI	24 CLEVELAND (OH) -112 NILES (MI)	468	33573	137675
OH-MI	73 KALAMAZOO (MI) -150 TOLEDO (OH)	480	44421	185937
OH-MI	24 CLEVELAND (OH) -35 DETROIT (MI)	534	72866	340763
OH-MI	30 DAYTON(BUS-OH) -46 FLINT (MI)	538	59055	315923
OH-MI	5 ANN ARBOR (MI) -30 DAYTON(BUS-OH)	549	55825	314998
OH-MI	30 DAYTON(BUS-OH) -68 JACKSON (MI)	555	53210	297482
OH-MI	23 CINCINNATI (OH) -73 KALAMAZOO (MI)	582	59522	265325
OH-MI	30 DAYTON(BUS-OH) -55 GRAND RAPIDS (MI)	600	58230	313309
OH-MI	23 CINCINNATI (OH) -35 DETROIT (MI)	646	79958	387765
OH-MI	30 DAYTON(BUS-OH) -31 DEARBORN (MI)	666	71685	402214
OH-MI	23 CINCINNATI (OH) -106 MUSKEGON(BUS-MI)	821	94591	450565
OH-MI	9 BATTLE CREEK (MI) -24 CLEVELAND (OH)	837	66032	283142
OH-MI	5 ANN ARBOR (MI) -150 TOLEDO (OH)	895	96249	440326
OH-MI	30 DAYTON(BUS-OH) -35 DETROIT (MI)	947	103521	580329
OH-MI	23 CINCINNATI (OH) -55 GRAND RAPIDS (MI)	1107	132612	563302
OH-MI	30 DAYTON(BUS-OH) -42 EAST LANSING (MI)	1113	111521	600114
OH-MI	9 BATTLE CREEK (MI) -23 CINCINNATI (OH)	1532	157862	725623

MWRRI
State of Ohio
Station to Station Origin-Destination Data

States	Station Pair	Riders	Revenue	Passenger Miles
OH-MI	23 CINCINNATI (OH) -31 DEARBORN (MI)	2069	252502	1222975
OH-MI	5 ANN ARBOR (MI) -23 CINCINNATI (OH)	2349	272724	1317829
OH-MN	36 DETROIT LAKES (MN) -150 TOLEDO (OH)	5	1159	4771
OH-MN	145 STAPLES (BUS-MN) -150 TOLEDO (OH)	18	3525	14487
OH-MN	24 CLEVELAND (OH) -145 STAPLES (BUS-MN)	22	4822	19921
OH-MN	24 CLEVELAND (OH) -36 DETROIT LAKES (MN)	22	5161	21349
OH-MN	1 AKRON(BUS-OH) -163 WINONA (MN)	35	6012	25233
OH-MN	45 ELYRIA (OH) -163 WINONA (MN)	35	5774	23475
OH-MN	141 ST. CLOUD (BUS-MN) -150 TOLEDO (OH)	47	8478	34760
OH-MN	134 SANDUSKY (OH) -163 WINONA (MN)	54	8398	34215
OH-MN	24 CLEVELAND (OH) -141 ST. CLOUD (BUS-MN)	84	17280	71275
OH-MN	23 CINCINNATI (OH) -141 ST. CLOUD (BUS-MN)	172	33291	139781
OH-MN	129 RED WING (MN) -150 TOLEDO (OH)	180	28690	115894
OH-MN	150 TOLEDO (OH) -163 WINONA (MN)	203	29291	117805
OH-MN	24 CLEVELAND (OH) -163 WINONA (MN)	225	38015	154471
OH-MN	130 ROCHESTER(BUS-MN) -150 TOLEDO (OH)	324	46910	202122
OH-MN	24 CLEVELAND (OH) -129 RED WING (MN)	340	62598	255103
OH-MN	1 AKRON(BUS-OH) -103 MPLS/ST.PAUL (MN)	689	134700	570352
OH-MN	103 MPLS/ST.PAUL (MN) -134 SANDUSKY (OH)	717	126717	523529
OH-MN	45 ELYRIA (OH) -103 MPLS/ST.PAUL (MN)	920	170697	703492
OH-MN	103 MPLS/ST.PAUL (MN) -150 TOLEDO (OH)	3719	621214	2540361
OH-MN	24 CLEVELAND (OH) -103 MPLS/ST.PAUL (MN)	3869	742312	3056267
OH-MO	79 LA PLATA (MO) -134 SANDUSKY (OH)	2	273	1247
OH-MO	79 LA PLATA (MO) -150 TOLEDO (OH)	2	277	1260
OH-MO	24 CLEVELAND (OH) -79 LA PLATA (MO)	2	360	1625
OH-MO	135 SEDALIA (MO) -154 WARREN(BUS-OH)	5	995	4526
OH-MO	135 SEDALIA (MO) -150 TOLEDO (OH)	11	1790	7866
OH-MO	154 WARREN(BUS-OH) -155 WARRENSBURG (MO)	18	3507	16176
OH-MO	154 WARREN(BUS-OH) -157 WASHINGTON (MO)	19	3170	14314
OH-MO	24 CLEVELAND (OH) -135 SEDALIA (MO)	26	4860	21303
OH-MO	30 DAYTON(BUS-OH) -135 SEDALIA (MO)	27	4333	21505
OH-MO	70 JEFFERSON (MO) -154 WARREN(BUS-OH)	35	6348	28867
OH-MO	75 KANSAS CITY (MO) -134 SANDUSKY (OH)	39	6884	31934
OH-MO	23 CINCINNATI (OH) -135 SEDALIA (MO)	44	7804	34992
OH-MO	64 INDEPENDENCE (MO) -150 TOLEDO (OH)	53	9367	42288
OH-MO	1 AKRON(BUS-OH) -75 KANSAS CITY (MO)	57	11221	52646
OH-MO	25 COLUMBIA(BUS-MO) -150 TOLEDO (OH)	58	8869	45502
OH-MO	45 ELYRIA (OH) -75 KANSAS CITY (MO)	72	13430	61834
OH-MO	150 TOLEDO (OH) -155 WARRENSBURG (MO)	76	12725	56965
OH-MO	77 KIRKWOOD (MO) -154 WARREN(BUS-OH)	79	12312	55861
OH-MO	150 TOLEDO (OH) -157 WASHINGTON (MO)	86	11638	50315
OH-MO	24 CLEVELAND (OH) -25 COLUMBIA(BUS-MO)	89	15659	78519
OH-MO	30 DAYTON(BUS-OH) -70 JEFFERSON (MO)	98	14459	72357
OH-MO	70 JEFFERSON (MO) -150 TOLEDO (OH)	149	22303	97721
OH-MO	75 KANSAS CITY (MO) -150 TOLEDO (OH)	216	36402	168388
OH-MO	144 ST. LOUIS (MO) -154 WARREN(BUS-OH)	231	35171	159903
OH-MO	24 CLEVELAND (OH) -75 KANSAS CITY (MO)	246	47601	218226
OH-MO	24 CLEVELAND (OH) -70 JEFFERSON (MO)	258	45024	196780
OH-MO	23 CINCINNATI (OH) -155 WARRENSBURG (MO)	272	48783	222356
OH-MO	23 CINCINNATI (OH) -157 WASHINGTON (MO)	319	46791	207542
OH-MO	30 DAYTON(BUS-OH) -77 KIRKWOOD (MO)	342	42115	214023
OH-MO	77 KIRKWOOD (MO) -150 TOLEDO (OH)	347	43438	188382
OH-MO	23 CINCINNATI (OH) -25 COLUMBIA(BUS-MO)	401	69221	339657
OH-MO	30 DAYTON(BUS-OH) -75 KANSAS CITY (MO)	634	105362	545880
OH-MO	23 CINCINNATI (OH) -70 JEFFERSON (MO)	679	109818	491867
OH-MO	24 CLEVELAND (OH) -77 KIRKWOOD (MO)	685	102773	445160
OH-MO	1 AKRON(BUS-OH) -144 ST. LOUIS (MO)	697	104933	470448
OH-MO	134 SANDUSKY (OH) -144 ST. LOUIS (MO)	824	108516	475424
OH-MO	45 ELYRIA (OH) -144 ST. LOUIS (MO)	946	132976	578687
OH-MO	23 CINCINNATI (OH) -77 KIRKWOOD (MO)	1765	242475	1080331
OH-MO	30 DAYTON(BUS-OH) -144 ST. LOUIS (MO)	1920	245341	1174772
OH-MO	144 ST. LOUIS (MO) -150 TOLEDO (OH)	3709	457372	1965852
OH-MO	24 CLEVELAND (OH) -144 ST. LOUIS (MO)	4021	590579	2561159

MWRRI
State of Ohio
Station to Station Origin-Destination Data

States	Station Pair	Riders	Revenue	Passenger Miles
OH-MO	23 CINCINNATI (OH) -144 ST. LOUIS (MO)	8219	1157811	4923210
OH-NE	99 MCCOOK (NE) -150 TOLEDO (OH)	2	422	1856
OH-NE	24 CLEVELAND (OH) -99 MCCOOK (NE)	2	550	2413
OH-NE	57 HASTINGS (NE) -150 TOLEDO (OH)	2	449	1938
OH-NE	24 CLEVELAND (OH) -57 HASTINGS (NE)	2	529	2280
OH-NE	23 CINCINNATI (OH) -57 HASTINGS (NE)	10	2123	9322
OH-NE	23 CINCINNATI (OH) -99 MCCOOK (NE)	12	2868	12793
OH-NE	87 LINCOLN (NE) -134 SANDUSKY (OH)	22	4314	18419
OH-NE	87 LINCOLN (NE) -150 TOLEDO (OH)	23	4271	18101
OH-NE	114 OMAHA (NE) -134 SANDUSKY (OH)	54	9805	41421
OH-NE	45 ELYRIA (OH) -114 OMAHA (NE)	83	15908	66976
OH-NE	24 CLEVELAND (OH) -87 LINCOLN (NE)	88	18434	78275
OH-NE	1 AKRON(BUS-OH) -114 OMAHA (NE)	111	22502	97102
OH-NE	23 CINCINNATI (OH) -87 LINCOLN (NE)	266	52189	225842
OH-NE	114 OMAHA (NE) -150 TOLEDO (OH)	301	52160	218497
OH-NE	24 CLEVELAND (OH) -114 OMAHA (NE)	465	92211	387606
OH-OH	134 SANDUSKY (OH) -165 YOUNGSTOWN(BUS-OH)	275	6184	35181
OH-OH	1 AKRON(BUS-OH) -134 SANDUSKY (OH)	312	6014	30615
OH-OH	15 CANTON(BUS-OH) -134 SANDUSKY (OH)	356	7906	43121
OH-OH	150 TOLEDO (OH) -154 WARREN(BUS-OH)	553	18579	89519
OH-OH	1 AKRON(BUS-OH) -45 ELYRIA (OH)	609	6133	38343
OH-OH	45 ELYRIA (OH) -165 YOUNGSTOWN(BUS-OH)	842	11227	78320
OH-OH	15 CANTON(BUS-OH) -45 ELYRIA (OH)	1184	15115	101782
OH-OH	150 TOLEDO (OH) -165 YOUNGSTOWN(BUS-OH)	1381	49894	241642
OH-OH	45 ELYRIA (OH) -134 SANDUSKY (OH)	1415	12640	49539
OH-OH	1 AKRON(BUS-OH) -150 TOLEDO (OH)	1687	55266	244620
OH-OH	15 CANTON(BUS-OH) -150 TOLEDO (OH)	1930	67775	324317
OH-OH	45 ELYRIA (OH) -150 TOLEDO (OH)	2085	44430	170935
OH-OH	134 SANDUSKY (OH) -150 TOLEDO (OH)	2259	27317	106155
OH-OH	27 COLUMBUS(BUS-OH) -134 SANDUSKY (OH)	2274	127760	757268
OH-OH	24 CLEVELAND (OH) -134 SANDUSKY (OH)	3054	48167	183235
OH-OH	30 DAYTON(BUS-OH) -150 TOLEDO (OH)	3185	357112	1694280
OH-OH	24 CLEVELAND (OH) -27 COLUMBUS(BUS-OH)	5803	419135	2280628
OH-OH	24 CLEVELAND (OH) -45 ELYRIA (OH)	7161	46192	179017
OH-OH	27 COLUMBUS(BUS-OH) -45 ELYRIA (OH)	9293	626865	3419686
OH-OH	24 CLEVELAND (OH) -150 TOLEDO (OH)	26507	776885	2836205
OH-WI	45 ELYRIA (OH) -147 STURGEON BAY(BUS-WI)	3	410	1590
OH-WI	45 ELYRIA (OH) -96 MARINETTE(BUS-WI)	5	782	3150
OH-WI	23 CINCINNATI (OH) -147 STURGEON BAY(BUS-WI)	6	828	3285
OH-WI	96 MARINETTE(BUS-WI) -134 SANDUSKY (OH)	8	1044	4211
OH-WI	134 SANDUSKY (OH) -147 STURGEON BAY(BUS-WI)	8	1081	4189
OH-WI	96 MARINETTE(BUS-WI) -150 TOLEDO (OH)	18	2388	9486
OH-WI	147 STURGEON BAY(BUS-WI) -150 TOLEDO (OH)	20	2498	9496
OH-WI	23 CINCINNATI (OH) -160 WAUSAU(BUS-WI)	21	2801	12168
OH-WI	134 SANDUSKY (OH) -159 WATERTOWN (WI)	30	3279	12955
OH-WI	134 SANDUSKY (OH) -151 TOMAH (WI)	31	4396	17452
OH-WI	45 ELYRIA (OH) -160 WAUSAU(BUS-WI)	32	4575	19396
OH-WI	134 SANDUSKY (OH) -164 WISCONSIN DELLS (WI)	32	4216	16681
OH-WI	45 ELYRIA (OH) -151 TOMAH (WI)	34	5033	19967
OH-WI	15 CANTON(BUS-OH) -164 WISCONSIN DELLS (WI)	35	5287	22232
OH-WI	125 PORTAGE (WI) -134 SANDUSKY (OH)	35	4469	17425
OH-WI	1 AKRON(BUS-OH) -159 WATERTOWN (WI)	36	4504	18630
OH-WI	45 ELYRIA (OH) -125 PORTAGE (WI)	37	5062	19744
OH-WI	159 WATERTOWN (WI) -165 YOUNGSTOWN(BUS-OH)	38	4868	20811
OH-WI	15 CANTON(BUS-OH) -159 WATERTOWN (WI)	39	5043	21399
OH-WI	134 SANDUSKY (OH) -160 WAUSAU(BUS-WI)	40	5391	22971
OH-WI	116 OSHKOSH (WI) -150 TOLEDO (OH)	42	4633	17399
OH-WI	113 OCONOMOWOC (WI) -165 YOUNGSTOWN(BUS-OH)	43	5416	23158
OH-WI	1 AKRON(BUS-OH) -113 OCONOMOWOC (WI)	44	5381	22242
OH-WI	154 WARREN(BUS-OH) -162 WEST BEND (WI)	47	5899	24670
OH-WI	15 CANTON(BUS-OH) -113 OCONOMOWOC (WI)	47	5894	25012
OH-WI	1 AKRON(BUS-OH) -164 WISCONSIN DELLS (WI)	49	7283	29961
OH-WI	134 SANDUSKY (OH) -146 STEVENS POINT(BUS-WI)	53	6948	28540

MWRRI
State of Ohio
Station to Station Origin-Destination Data

States	Station Pair	Riders	Revenue	Passenger Miles
OH-WI	15 CANTON(BUS-OH) -125 PORTAGE (WI)	57	8467	35224
OH-WI	91 MADISON DANE AIRPORT -150 TOLEDO (OH)	59	6417	24605
OH-WI	148 STURTEVANT (WI) -154 WARREN(BUS-OH)	60	6480	28150
OH-WI	6 APPLETON (WI) -150 TOLEDO (OH)	61	7010	26192
OH-WI	125 PORTAGE (WI) -165 YOUNGSTOWN(BUS-OH)	61	9090	38068
OH-WI	78 LA CROSSE (WI) -134 SANDUSKY (OH)	65	9686	38996
OH-WI	125 PORTAGE (WI) -150 TOLEDO (OH)	67	7875	30082
OH-WI	45 ELYRIA (OH) -78 LA CROSSE (WI)	72	11371	45712
OH-WI	1 AKRON(BUS-OH) -125 PORTAGE (WI)	72	10568	42969
OH-WI	45 ELYRIA (OH) -146 STEVENS POINT(BUS-WI)	77	10716	43889
OH-WI	1 AKRON(BUS-OH) -78 LA CROSSE (WI)	78	13131	54591
OH-WI	150 TOLEDO (OH) -151 TOMAH (WI)	85	11117	43410
OH-WI	30 DAYTON(BUS-OH) -164 WISCONSIN DELLS (WI)	96	11308	52599
OH-WI	134 SANDUSKY (OH) -136 SHEBOYGAN(BUS-WI)	97	9760	41665
OH-WI	134 SANDUSKY (OH) -162 WEST BEND (WI)	97	10254	40046
OH-WI	30 DAYTON(BUS-OH) -151 TOMAH (WI)	97	12543	57799
OH-WI	116 OSHKOSH (WI) -165 YOUNGSTOWN(BUS-OH)	106	14920	62042
OH-WI	92 MANITOWOC(BUS-WI) -134 SANDUSKY (OH)	107	11756	48993
OH-WI	113 OCONOMOWOC (WI) -150 TOLEDO (OH)	110	10438	40168
OH-WI	150 TOLEDO (OH) -159 WATERTOWN (WI)	114	11155	43074
OH-WI	47 FOND DU LAC (WI) -165 YOUNGSTOWN(BUS-OH)	136	18480	77397
OH-WI	150 TOLEDO (OH) -164 WISCONSIN DELLS (WI)	136	16395	63676
OH-WI	12 BROOKFIELD (WI) -154 WARREN(BUS-OH)	140	16929	71457
OH-WI	24 CLEVELAND (OH) -159 WATERTOWN (WI)	148	18203	71919
OH-WI	24 CLEVELAND (OH) -125 PORTAGE (WI)	153	21807	85147
OH-WI	24 CLEVELAND (OH) -151 TOMAH (WI)	154	24069	95516
OH-WI	24 CLEVELAND (OH) -164 WISCONSIN DELLS (WI)	154	22394	88587
OH-WI	45 ELYRIA (OH) -136 SHEBOYGAN(BUS-WI)	154	16927	71778
OH-WI	45 ELYRIA (OH) -92 MANITOWOC(BUS-WI)	158	18849	78161
OH-WI	30 DAYTON(BUS-OH) -116 OSHKOSH (WI)	162	17437	80104
OH-WI	45 ELYRIA (OH) -162 WEST BEND (WI)	163	18743	73219
OH-WI	15 CANTON(BUS-OH) -47 FOND DU LAC (WI)	166	22562	93799
OH-WI	1 AKRON(BUS-OH) -116 OSHKOSH (WI)	167	23114	93126
OH-WI	15 CANTON(BUS-OH) -116 OSHKOSH (WI)	169	23774	98155
OH-WI	162 WEST BEND (WI) -165 YOUNGSTOWN(BUS-OH)	172	22776	93107
OH-WI	12 BROOKFIELD (WI) -134 SANDUSKY (OH)	180	18034	70993
OH-WI	15 CANTON(BUS-OH) -162 WEST BEND (WI)	183	23228	97791
OH-WI	1 AKRON(BUS-OH) -47 FOND DU LAC (WI)	185	24751	100352
OH-WI	91 MADISON DANE AIRPORT -165 YOUNGSTOWN(BUS-OH)	186	26063	110064
OH-WI	30 DAYTON(BUS-OH) -125 PORTAGE (WI)	193	22356	102899
OH-WI	150 TOLEDO (OH) -160 WAUSAU(BUS-WI)	216	26820	113025
OH-WI	12 BROOKFIELD (WI) -165 YOUNGSTOWN(BUS-OH)	231	30219	120667
OH-WI	1 AKRON(BUS-OH) -162 WEST BEND (WI)	235	30449	119880
OH-WI	24 CLEVELAND (OH) -146 STEVENS POINT(BUS-WI)	236	34506	141180
OH-WI	15 CANTON(BUS-OH) -91 MADISON DANE AIRPORT	239	33275	139537
OH-WI	1 AKRON(BUS-OH) -148 STURTEVANT (WI)	243	26425	110339
OH-WI	148 STURTEVANT (WI) -165 YOUNGSTOWN(BUS-OH)	252	28998	121751
OH-WI	30 DAYTON(BUS-OH) -159 WATERTOWN (WI)	252	24171	116151
OH-WI	1 AKRON(BUS-OH) -91 MADISON DANE AIRPORT	270	37113	151939
OH-WI	30 DAYTON(BUS-OH) -113 OCONOMOWOC (WI)	279	25852	124749
OH-WI	15 CANTON(BUS-OH) -148 STURTEVANT (WI)	289	33857	137649
OH-WI	102 MILWAUKEE (WI) -154 WARREN(BUS-OH)	316	36168	156510
OH-WI	12 BROOKFIELD (WI) -15 CANTON(BUS-OH)	322	43451	165957
OH-WI	23 CINCINNATI (OH) -146 STEVENS POINT(BUS-WI)	329	43795	183781
OH-WI	1 AKRON(BUS-OH) -12 BROOKFIELD (WI)	335	43302	164626
OH-WI	6 APPLETON (WI) -15 CANTON(BUS-OH)	336	49163	201558
OH-WI	134 SANDUSKY (OH) -148 STURTEVANT (WI)	337	29622	119938
OH-WI	12 BROOKFIELD (WI) -45 ELYRIA (OH)	346	37673	148251
OH-WI	1 AKRON(BUS-OH) -6 APPLETON (WI)	347	49868	199639
OH-WI	45 ELYRIA (OH) -148 STURTEVANT (WI)	368	35635	143859
OH-WI	23 CINCINNATI (OH) -159 WATERTOWN (WI)	378	41673	169248
OH-WI	78 LA CROSSE (WI) -150 TOLEDO (OH)	384	53675	213005
OH-WI	24 CLEVELAND (OH) -78 LA CROSSE (WI)	396	65075	261551

MWRRI
State of Ohio
Station to Station Origin-Destination Data

States	Station Pair	Riders	Revenue	Passenger Miles
OH-WI	24 CLEVELAND (OH) -92 MANITOWOC(BUS-WI)	396	46995	205446
OH-WI	146 STEVENS POINT(BUS-WI) -150 TOLEDO (OH)	422	55308	206903
OH-WI	92 MANITOWOC(BUS-WI) -150 TOLEDO (OH)	471	46443	193855
OH-WI	24 CLEVELAND (OH) -136 SHEBOYGAN(BUS-WI)	479	55513	234672
OH-WI	102 MILWAUKEE (WI) -165 YOUNGSTOWN(BUS-OH)	479	58727	243306
OH-WI	102 MILWAUKEE (WI) -134 SANDUSKY (OH)	482	45241	183114
OH-WI	1 AKRON(BUS-OH) -102 MILWAUKEE (WI)	483	54495	231043
OH-WI	30 DAYTON(BUS-OH) -47 FOND DU LAC (WI)	518	53158	247453
OH-WI	136 SHEBOYGAN(BUS-WI) -150 TOLEDO (OH)	524	50426	200663
OH-WI	24 CLEVELAND (OH) -162 WEST BEND (WI)	593	71776	280722
OH-WI	15 CANTON(BUS-OH) -102 MILWAUKEE (WI)	615	76742	307959
OH-WI	150 TOLEDO (OH) -162 WEST BEND (WI)	652	62687	238790
OH-WI	30 DAYTON(BUS-OH) -56 GREEN BAY (WI)	688	83923	373343
OH-WI	148 STURTEVANT (WI) -150 TOLEDO (OH)	716	55996	221117
OH-WI	30 DAYTON(BUS-OH) -91 MADISON DANE AIRPORT	754	80359	376424
OH-WI	30 DAYTON(BUS-OH) -162 WEST BEND (WI)	869	81564	389300
OH-WI	45 ELYRIA (OH) -102 MILWAUKEE (WI)	900	92516	373427
OH-WI	47 FOND DU LAC (WI) -150 TOLEDO (OH)	920	96485	364224
OH-WI	6 APPLETON (WI) -30 DAYTON(BUS-OH)	984	111347	504918
OH-WI	12 BROOKFIELD (WI) -150 TOLEDO (OH)	1203	108799	417560
OH-WI	24 CLEVELAND (OH) -148 STURTEVANT (WI)	1327	136840	552089
OH-WI	12 BROOKFIELD (WI) -30 DAYTON(BUS-OH)	1483	148293	636318
OH-WI	12 BROOKFIELD (WI) -24 CLEVELAND (OH)	1487	171409	675101
OH-WI	30 DAYTON(BUS-OH) -148 STURTEVANT (WI)	1525	127150	596090
OH-WI	23 CINCINNATI (OH) -136 SHEBOYGAN(BUS-WI)	1860	205662	840898
OH-WI	23 CINCINNATI (OH) -162 WEST BEND (WI)	2385	284223	1037325
OH-WI	23 CINCINNATI (OH) -92 MANITOWOC(BUS-WI)	2438	283485	1172808
OH-WI	23 CINCINNATI (OH) -148 STURTEVANT (WI)	2759	249405	1042795
OH-WI	30 DAYTON(BUS-OH) -102 MILWAUKEE (WI)	3205	294611	1330222
OH-WI	102 MILWAUKEE (WI) -150 TOLEDO (OH)	3340	281238	1112083
OH-WI	12 BROOKFIELD (WI) -23 CINCINNATI (OH)	6155	707900	2560567
OH-WI	24 CLEVELAND (OH) -102 MILWAUKEE (WI)	6513	710370	2865693
OH-WI	23 CINCINNATI (OH) -102 MILWAUKEE (WI)	14887	1577612	5984507
WI-IA	14 BURLINGTON (IA) -151 TOMAH (WI)	2	285	1251
WI-IA	125 PORTAGE (WI) -161 WEBSTER CITY(BUS-IA)	3	392	1749
WI-IA	14 BURLINGTON (IA) -164 WISCONSIN DELLS (WI)	3	354	1563
WI-IA	28 CRESTON (IA) -136 SHEBOYGAN(BUS-WI)	3	418	2111
WI-IA	48 FORT MADISON (IA) -159 WATERTOWN (WI)	3	338	1547
WI-IA	159 WATERTOWN (WI) -161 WEBSTER CITY(BUS-IA)	4	458	2107
WI-IA	49 FT. DODGE(BUS-IA) -159 WATERTOWN (WI)	4	476	2228
WI-IA	113 OCONOMOWOC (WI) -161 WEBSTER CITY(BUS-IA)	4	467	2154
WI-IA	48 FORT MADISON (IA) -164 WISCONSIN DELLS (WI)	4	480	2141
WI-IA	49 FT. DODGE(BUS-IA) -113 OCONOMOWOC (WI)	4	485	2279
WI-IA	14 BURLINGTON (IA) -159 WATERTOWN (WI)	4	383	1733
WI-IA	28 CRESTON (IA) -162 WEST BEND (WI)	5	606	2866
WI-IA	48 FORT MADISON (IA) -151 TOMAH (WI)	5	625	2772
WI-IA	12 BROOKFIELD (WI) -28 CRESTON (IA)	5	647	3102
WI-IA	47 FOND DU LAC (WI) -49 FT. DODGE(BUS-IA)	5	690	3155
WI-IA	115 OSCEOLA (IA) -162 WEST BEND (WI)	7	887	4182
WI-IA	12 BROOKFIELD (WI) -49 FT. DODGE(BUS-IA)	8	899	4241
WI-IA	28 CRESTON (IA) -148 STURTEVANT (WI)	8	921	4580
WI-IA	111 NEWTON (IA) -147 STURGEON BAY(BUS-WI)	8	1102	4491
WI-IA	48 FORT MADISON (IA) -125 PORTAGE (WI)	9	1038	4577
WI-IA	96 MARINETTE(BUS-WI) -111 NEWTON (IA)	10	1401	5925
WI-IA	28 CRESTON (IA) -92 MANITOWOC(BUS-WI)	11	1358	7020
WI-IA	92 MANITOWOC(BUS-WI) -115 OSCEOLA (IA)	12	1503	7777
WI-IA	104 MT. PLEASANT (IA) -147 STURGEON BAY(BUS-WI)	12	1602	7104
WI-IA	49 FT. DODGE(BUS-IA) -148 STURTEVANT (WI)	12	1277	6270
WI-IA	115 OSCEOLA (IA) -136 SHEBOYGAN(BUS-WI)	12	1494	7550
WI-IA	48 FORT MADISON (IA) -96 MARINETTE(BUS-WI)	13	1621	7311
WI-IA	78 LA CROSSE (WI) -104 MT. PLEASANT (IA)	13	1875	8508
WI-IA	161 WEBSTER CITY(BUS-IA) -162 WEST BEND (WI)	13	1579	7222
WI-IA	48 FORT MADISON (IA) -147 STURGEON BAY(BUS-WI)	13	1672	7279

MWRRI
State of Ohio
Station to Station Origin-Destination Data

States	Station Pair	Riders	Revenue	Passenger Miles
WI-IA	47 FOND DU LAC (WI) -161 WEBSTER CITY(BUS-IA)	13	1713	7692
WI-IA	12 BROOKFIELD (WI) -161 WEBSTER CITY(BUS-IA)	15	1654	7665
WI-IA	116 OSHKOSH (WI) -161 WEBSTER CITY(BUS-IA)	15	2015	8962
WI-IA	117 OTTUMWA (IA) -162 WEST BEND (WI)	19	2046	9547
WI-IA	48 FORT MADISON (IA) -162 WEST BEND (WI)	19	1817	8239
WI-IA	14 BURLINGTON (IA) -56 GREEN BAY (WI)	20	2271	9565
WI-IA	3 AMES(BUS-IA) -113 OCONOMOWOC (WI)	20	2313	10122
WI-IA	148 STURTEVANT (WI) -161 WEBSTER CITY(BUS-IA)	21	2098	10102
WI-IA	91 MADISON DANE AIRPORT -161 WEBSTER CITY(BUS-IA)	21	2746	12411
WI-IA	3 AMES(BUS-IA) -159 WATERTOWN (WI)	21	2484	10861
WI-IA	48 FORT MADISON (IA) -78 LA CROSSE (WI)	22	3090	13803
WI-IA	96 MARINETTE(BUS-WI) -104 MT. PLEASANT (IA)	23	3024	13863
WI-IA	96 MARINETTE(BUS-WI) -117 OTTUMWA (IA)	23	3266	15071
WI-IA	49 FT. DODGE(BUS-IA) -102 MILWAUKEE (WI)	23	2548	12383
WI-IA	48 FORT MADISON (IA) -113 OCONOMOWOC (WI)	24	2260	10355
WI-IA	3 AMES(BUS-IA) -164 WISCONSIN DELLS (WI)	24	3376	14552
WI-IA	117 OTTUMWA (IA) -147 STURGEON BAY(BUS-WI)	25	3426	15328
WI-IA	14 BURLINGTON (IA) -147 STURGEON BAY(BUS-WI)	26	3210	13970
WI-IA	28 CRESTON (IA) -102 MILWAUKEE (WI)	28	3381	16648
WI-IA	48 FORT MADISON (IA) -148 STURTEVANT (WI)	30	2304	11150
WI-IA	111 NEWTON (IA) -160 WAUSAU(BUS-WI)	30	3882	17354
WI-IA	111 NEWTON (IA) -162 WEST BEND (WI)	30	3045	12673
WI-IA	104 MT. PLEASANT (IA) -136 SHEBOYGAN(BUS-WI)	31	2953	14940
WI-IA	104 MT. PLEASANT (IA) -113 OCONOMOWOC (WI)	31	3093	14473
WI-IA	48 FORT MADISON (IA) -146 STEVENS POINT(BUS-WI)	34	4112	19011
WI-IA	14 BURLINGTON (IA) -78 LA CROSSE (WI)	35	4854	21668
WI-IA	115 OSCEOLA (IA) -148 STURTEVANT (WI)	35	3754	18645
WI-IA	14 BURLINGTON (IA) -96 MARINETTE(BUS-WI)	35	4537	20462
WI-IA	18 CEDAR FALLS (BUS-IA) -159 WATERTOWN (WI)	35	3278	15670
WI-IA	48 FORT MADISON (IA) -92 MANITOWOC(BUS-WI)	36	3353	17216
WI-IA	111 NEWTON (IA) -146 STEVENS POINT(BUS-WI)	36	4628	19990
WI-IA	18 CEDAR FALLS (BUS-IA) -113 OCONOMOWOC (WI)	36	3251	15607
WI-IA	14 BURLINGTON (IA) -136 SHEBOYGAN(BUS-WI)	37	3317	16492
WI-IA	12 BROOKFIELD (WI) -117 OTTUMWA (IA)	38	3940	18674
WI-IA	18 CEDAR FALLS (BUS-IA) -164 WISCONSIN DELLS (WI)	39	4457	20621
WI-IA	48 FORT MADISON (IA) -136 SHEBOYGAN(BUS-WI)	39	3533	17572
WI-IA	48 FORT MADISON (IA) -160 WAUSAU(BUS-WI)	43	5292	25272
WI-IA	117 OTTUMWA (IA) -136 SHEBOYGAN(BUS-WI)	43	4445	22474
WI-IA	104 MT. PLEASANT (IA) -162 WEST BEND (WI)	43	4327	20041
WI-IA	102 MILWAUKEE (WI) -161 WEBSTER CITY(BUS-IA)	44	4672	22292
WI-IA	12 BROOKFIELD (WI) -48 FORT MADISON (IA)	46	4132	19043
WI-IA	12 BROOKFIELD (WI) -115 OSCEOLA (IA)	48	5722	27342
WI-IA	3 AMES(BUS-IA) -125 PORTAGE (WI)	49	6611	28179
WI-IA	131 ROCK ISLAND (IA) -146 STEVENS POINT(BUS-WI)	49	4604	20115
WI-IA	67 IOWA CITY (IA) -146 STEVENS POINT(BUS-WI)	51	5465	23755
WI-IA	12 BROOKFIELD (WI) -104 MT. PLEASANT (IA)	51	4829	22744
WI-IA	92 MANITOWOC(BUS-WI) -111 NEWTON (IA)	52	5541	24415
WI-IA	117 OTTUMWA (IA) -148 STURTEVANT (WI)	52	4743	23498
WI-IA	111 NEWTON (IA) -136 SHEBOYGAN(BUS-WI)	57	5845	25277
WI-IA	47 FOND DU LAC (WI) -48 FORT MADISON (IA)	57	5963	26462
WI-IA	18 CEDAR FALLS (BUS-IA) -151 TOMAH (WI)	57	7210	33056
WI-IA	92 MANITOWOC(BUS-WI) -131 ROCK ISLAND (IA)	59	3926	19572
WI-IA	104 MT. PLEASANT (IA) -148 STURTEVANT (WI)	61	4983	24641
WI-IA	3 AMES(BUS-IA) -162 WEST BEND (WI)	62	7036	30519
WI-IA	131 ROCK ISLAND (IA) -136 SHEBOYGAN(BUS-WI)	63	3963	18816
WI-IA	104 MT. PLEASANT (IA) -146 STEVENS POINT(BUS-WI)	63	7889	37070
WI-IA	18 CEDAR FALLS (BUS-IA) -78 LA CROSSE (WI)	65	8716	40160
WI-IA	131 ROCK ISLAND (IA) -160 WAUSAU(BUS-WI)	66	6366	29106
WI-IA	14 BURLINGTON (IA) -113 OCONOMOWOC (WI)	68	6368	29180
WI-IA	104 MT. PLEASANT (IA) -160 WAUSAU(BUS-WI)	68	8689	42093
WI-IA	18 CEDAR FALLS (BUS-IA) -125 PORTAGE (WI)	71	7957	36414
WI-IA	92 MANITOWOC(BUS-WI) -104 MT. PLEASANT (IA)	72	6971	36321
WI-IA	14 BURLINGTON (IA) -148 STURTEVANT (WI)	75	5707	27598

MWRRI
State of Ohio
Station to Station Origin-Destination Data

States	Station Pair	Riders	Revenue	Passenger Miles
WI-IA	117 OTTUMWA (IA) -146 STEVENS POINT(BUS-WI)	77	10245	48383
WI-IA	48 FORT MADISON (IA) -91 MADISON DANE AIRPORT	79	8596	38460
WI-IA	48 FORT MADISON (IA) -116 OSHKOSH (WI)	82	8999	39483
WI-IA	67 IOWA CITY (IA) -78 LA CROSSE (WI)	83	10392	43789
WI-IA	34 DES MOINES (IA) -159 WATERTOWN (WI)	85	9598	40296
WI-IA	18 CEDAR FALLS (BUS-IA) -162 WEST BEND (WI)	85	7686	36480
WI-IA	6 APPLETON (WI) -48 FORT MADISON (IA)	85	9773	42402
WI-IA	47 FOND DU LAC (WI) -67 IOWA CITY (IA)	86	7788	31804
WI-IA	12 BROOKFIELD (WI) -111 NEWTON (IA)	86	8326	35043
WI-IA	12 BROOKFIELD (WI) -14 BURLINGTON (IA)	89	7916	34737
WI-IA	67 IOWA CITY (IA) -125 PORTAGE (WI)	91	9428	38625
WI-IA	48 FORT MADISON (IA) -102 MILWAUKEE (WI)	91	7633	36506
WI-IA	92 MANITOWOC(BUS-WI) -117 OTTUMWA (IA)	91	9743	50617
WI-IA	102 MILWAUKEE (WI) -115 OSCEOLA (IA)	92	10328	50786
WI-IA	34 DES MOINES (IA) -113 OCONOMOWOC (WI)	92	10101	42394
WI-IA	3 AMES(BUS-IA) -47 FOND DU LAC (WI)	93	11435	48833
WI-IA	6 APPLETON (WI) -18 CEDAR FALLS (BUS-IA)	93	10248	46170
WI-IA	102 MILWAUKEE (WI) -117 OTTUMWA (IA)	94	9155	44838
WI-IA	14 BURLINGTON (IA) -162 WEST BEND (WI)	95	9011	40104
WI-IA	67 IOWA CITY (IA) -92 MANITOWOC(BUS-WI)	96	7651	37119
WI-IA	102 MILWAUKEE (WI) -104 MT. PLEASANT (IA)	97	8539	41694
WI-IA	117 OTTUMWA (IA) -160 WAUSAU(BUS-WI)	107	14635	71088
WI-IA	3 AMES(BUS-IA) -12 BROOKFIELD (WI)	108	12252	51427
WI-IA	47 FOND DU LAC (WI) -104 MT. PLEASANT (IA)	109	11792	53438
WI-IA	19 CEDAR RAPIDS(BUS-IA) -159 WATERTOWN (WI)	116	10767	44219
WI-IA	67 IOWA CITY (IA) -136 SHEBOYGAN(BUS-WI)	119	9153	42574
WI-IA	3 AMES(BUS-IA) -116 OSHKOSH (WI)	120	15298	64777
WI-IA	14 BURLINGTON (IA) -146 STEVENS POINT(BUS-WI)	120	14913	66317
WI-IA	18 CEDAR FALLS (BUS-IA) -47 FOND DU LAC (WI)	120	12796	54901
WI-IA	3 AMES(BUS-IA) -91 MADISON DANE AIRPORT	125	15881	68395
WI-IA	67 IOWA CITY (IA) -160 WAUSAU(BUS-WI)	130	14252	64499
WI-IA	3 AMES(BUS-IA) -6 APPLETON (WI)	131	17417	73128
WI-IA	19 CEDAR RAPIDS(BUS-IA) -164 WISCONSIN DELLS (WI)	134	15105	62704
WI-IA	19 CEDAR RAPIDS(BUS-IA) -113 OCONOMOWOC (WI)	134	12029	49282
WI-IA	14 BURLINGTON (IA) -92 MANITOWOC(BUS-WI)	136	13096	64786
WI-IA	18 CEDAR FALLS (BUS-IA) -91 MADISON DANE AIRPORT	137	14797	65909
WI-IA	111 NEWTON (IA) -148 STURTEVANT (WI)	139	11720	51157
WI-IA	34 DES MOINES (IA) -125 PORTAGE (WI)	142	18806	77328
WI-IA	18 CEDAR FALLS (BUS-IA) -56 GREEN BAY (WI)	144	17039	75295
WI-IA	131 ROCK ISLAND (IA) -159 WATERTOWN (WI)	150	11282	44644
WI-IA	131 ROCK ISLAND (IA) -164 WISCONSIN DELLS (WI)	155	14795	59742
WI-IA	12 BROOKFIELD (WI) -18 CEDAR FALLS (BUS-IA)	159	14642	65297
WI-IA	14 BURLINGTON (IA) -160 WAUSAU(BUS-WI)	161	20394	94745
WI-IA	14 BURLINGTON (IA) -47 FOND DU LAC (WI)	167	17448	77430
WI-IA	18 CEDAR FALLS (BUS-IA) -116 OSHKOSH (WI)	170	18458	80842
WI-IA	3 AMES(BUS-IA) -148 STURTEVANT (WI)	171	16985	74953
WI-IA	14 BURLINGTON (IA) -102 MILWAUKEE (WI)	172	14104	64968
WI-IA	19 CEDAR RAPIDS(BUS-IA) -151 TOMAH (WI)	176	21746	90649
WI-IA	113 OCONOMOWOC (WI) -131 ROCK ISLAND (IA)	179	12733	50671
WI-IA	6 APPLETON (WI) -14 BURLINGTON (IA)	185	21190	91942
WI-IA	67 IOWA CITY (IA) -91 MADISON DANE AIRPORT	220	20771	85996
WI-IA	19 CEDAR RAPIDS(BUS-IA) -78 LA CROSSE (WI)	224	28696	124642
WI-IA	67 IOWA CITY (IA) -116 OSHKOSH (WI)	231	22057	89229
WI-IA	14 BURLINGTON (IA) -91 MADISON DANE AIRPORT	235	25323	113248
WI-IA	102 MILWAUKEE (WI) -111 NEWTON (IA)	244	22039	95704
WI-IA	19 CEDAR RAPIDS(BUS-IA) -125 PORTAGE (WI)	244	27046	110495
WI-IA	18 CEDAR FALLS (BUS-IA) -148 STURTEVANT (WI)	254	18981	94595
WI-IA	131 ROCK ISLAND (IA) -151 TOMAH (WI)	266	28124	114274
WI-IA	14 BURLINGTON (IA) -116 OSHKOSH (WI)	271	29573	129725
WI-IA	19 CEDAR RAPIDS(BUS-IA) -162 WEST BEND (WI)	273	25123	100476
WI-IA	34 DES MOINES (IA) -47 FOND DU LAC (WI)	285	34047	139721
WI-IA	3 AMES(BUS-IA) -102 MILWAUKEE (WI)	309	32879	142722
WI-IA	34 DES MOINES (IA) -116 OSHKOSH (WI)	355	44278	180363

MWRRI
State of Ohio
Station to Station Origin-Destination Data

States	Station Pair	Riders	Revenue	Passenger Miles
WI-IA	34 DES MOINES (IA) -148 STURTEVANT (WI)	356	33756	144018
WI-IA	34 DES MOINES (IA) -162 WEST BEND (WI)	363	41598	167153
WI-IA	125 PORTAGE (WI) -131 ROCK ISLAND (IA)	366	33950	134562
WI-IA	78 LA CROSSE (WI) -131 ROCK ISLAND (IA)	367	42907	173456
WI-IA	19 CEDAR RAPIDS(BUS-IA) -47 FOND DU LAC (WI)	375	36769	149414
WI-IA	6 APPLETON (WI) -34 DES MOINES (IA)	382	49662	200798
WI-IA	67 IOWA CITY (IA) -148 STURTEVANT (WI)	404	27031	114460
WI-IA	131 ROCK ISLAND (IA) -162 WEST BEND (WI)	456	33229	129451
WI-IA	12 BROOKFIELD (WI) -19 CEDAR RAPIDS(BUS-IA)	459	39387	160353
WI-IA	34 DES MOINES (IA) -91 MADISON DANE AIRPORT	465	57414	238045
WI-IA	18 CEDAR FALLS (BUS-IA) -102 MILWAUKEE (WI)	477	40501	188735
WI-IA	12 BROOKFIELD (WI) -34 DES MOINES (IA)	511	58017	225891
WI-IA	19 CEDAR RAPIDS(BUS-IA) -91 MADISON DANE AIRPORT	524	54046	219461
WI-IA	19 CEDAR RAPIDS(BUS-IA) -116 OSHKOSH (WI)	533	54425	221024
WI-IA	6 APPLETON (WI) -19 CEDAR RAPIDS(BUS-IA)	577	65910	250040
WI-IA	47 FOND DU LAC (WI) -131 ROCK ISLAND (IA)	591	47469	185574
WI-IA	19 CEDAR RAPIDS(BUS-IA) -56 GREEN BAY (WI)	606	72717	280764
WI-IA	34 DES MOINES (IA) -102 MILWAUKEE (WI)	655	64776	280160
WI-IA	12 BROOKFIELD (WI) -131 ROCK ISLAND (IA)	748	50224	198092
WI-IA	91 MADISON DANE AIRPORT -131 ROCK ISLAND (IA)	798	66674	267371
WI-IA	19 CEDAR RAPIDS(BUS-IA) -148 STURTEVANT (WI)	800	56142	248948
WI-IA	6 APPLETON (WI) -131 ROCK ISLAND (IA)	803	76361	280370
WI-IA	116 OSHKOSH (WI) -131 ROCK ISLAND (IA)	938	79528	310631
WI-IA	56 GREEN BAY (WI) -131 ROCK ISLAND (IA)	1018	102573	385941
WI-IA	67 IOWA CITY (IA) -102 MILWAUKEE (WI)	1153	80590	353903
WI-IA	131 ROCK ISLAND (IA) -148 STURTEVANT (WI)	1235	65025	280326
WI-IA	19 CEDAR RAPIDS(BUS-IA) -102 MILWAUKEE (WI)	1498	117074	501777
WI-IA	102 MILWAUKEE (WI) -131 ROCK ISLAND (IA)	2512	150131	630592
WI-IL	118 PADUCAH(BUS-IL) -159 WATERTOWN (WI)	2	285	1247
WI-IL	16 CARBONDALE (IL) -147 STURGEON BAY(BUS-WI)	2	337	1319
WI-IL	118 PADUCAH(BUS-IL) -164 WISCONSIN DELLS (WI)	2	341	1467
WI-IL	76 KEWANEE (IL) -147 STURGEON BAY(BUS-WI)	3	279	1189
WI-IL	113 OCONOMOWOC (WI) -118 PADUCAH(BUS-IL)	3	287	1253
WI-IL	90 MACOMB (IL) -147 STURGEON BAY(BUS-WI)	3	335	1457
WI-IL	127 QUINCY (IL) -147 STURGEON BAY(BUS-WI)	3	397	1749
WI-IL	41 DWIGHT (IL) -96 MARINETTE(BUS-WI)	3	262	1068
WI-IL	38 DU QUOIN (IL) -147 STURGEON BAY(BUS-WI)	3	418	1632
WI-IL	20 CENTRALIA (IL) -96 MARINETTE(BUS-WI)	3	414	1682
WI-IL	41 DWIGHT (IL) -147 STURGEON BAY(BUS-WI)	3	263	1001
WI-IL	20 CENTRALIA (IL) -147 STURGEON BAY(BUS-WI)	3	419	1631
WI-IL	97 MARION(BUS-IL) -159 WATERTOWN (WI)	3	380	1549
WI-IL	98 MATTOON (IL) -147 STURGEON BAY(BUS-WI)	3	358	1379
WI-IL	86 LINCOLN (IL) -147 STURGEON BAY(BUS-WI)	3	335	1354
WI-IL	44 EFFINGHAM (IL) -147 STURGEON BAY(BUS-WI)	4	395	1528
WI-IL	16 CARBONDALE (IL) -151 TOMAH (WI)	4	534	2136
WI-IL	147 STURGEON BAY(BUS-WI) -153 UPPER ALTON (IL)	4	481	2022
WI-IL	16 CARBONDALE (IL) -96 MARINETTE(BUS-WI)	5	644	2615
WI-IL	76 KEWANEE (IL) -96 MARINETTE(BUS-WI)	5	531	2361
WI-IL	118 PADUCAH(BUS-IL) -125 PORTAGE (WI)	5	647	2755
WI-IL	98 MATTOON (IL) -159 WATERTOWN (WI)	5	399	1574
WI-IL	96 MARINETTE(BUS-WI) -127 QUINCY (IL)	5	749	3409
WI-IL	96 MARINETTE(BUS-WI) -100 MENDOTA (IL)	6	457	1928
WI-IL	16 CARBONDALE (IL) -159 WATERTOWN (WI)	6	617	2460
WI-IL	38 DU QUOIN (IL) -96 MARINETTE(BUS-WI)	6	799	3245
WI-IL	100 MENDOTA (IL) -147 STURGEON BAY(BUS-WI)	6	475	1878
WI-IL	120 PLANO (IL) -147 STURGEON BAY(BUS-WI)	6	443	1712
WI-IL	97 MARION(BUS-IL) -151 TOMAH (WI)	6	888	3612
WI-IL	47 FOND DU LAC (WI) -118 PADUCAH(BUS-IL)	6	774	3303
WI-IL	118 PADUCAH(BUS-IL) -162 WEST BEND (WI)	6	725	3142
WI-IL	96 MARINETTE(BUS-WI) -98 MATTOON (IL)	6	690	2795
WI-IL	86 LINCOLN (IL) -96 MARINETTE(BUS-WI)	6	639	2713
WI-IL	78 LA CROSSE (WI) -97 MARION(BUS-IL)	6	987	4062
WI-IL	122 PONTIAC (IL) -147 STURGEON BAY(BUS-WI)	7	546	2136

MWRRI
State of Ohio
Station to Station Origin-Destination Data

States	Station Pair	Riders	Revenue	Passenger Miles
WI-IL	97 MARION(BUS-IL) -164 WISCONSIN DELLS (WI)	7	891	3621
WI-IL	16 CARBONDALE (IL) -78 LA CROSSE (WI)	7	1016	4119
WI-IL	16 CARBONDALE (IL) -125 PORTAGE (WI)	7	913	3592
WI-IL	90 MACOMB (IL) -96 MARINETTE(BUS-WI)	7	939	4232
WI-IL	96 MARINETTE(BUS-WI) -153 UPPER ALTON (IL)	8	907	3970
WI-IL	17 CARLINVILLE (IL) -147 STURGEON BAY(BUS-WI)	8	827	3469
WI-IL	51 GALESBURG (IL) -147 STURGEON BAY(BUS-WI)	8	913	3928
WI-IL	12 BROOKFIELD (WI) -118 PADUCAH(BUS-IL)	8	902	3953
WI-IL	126 PRINCETON (IL) -147 STURGEON BAY(BUS-WI)	9	758	3044
WI-IL	96 MARINETTE(BUS-WI) -122 PONTIAC (IL)	9	792	3301
WI-IL	86 LINCOLN (IL) -159 WATERTOWN (WI)	9	634	2675
WI-IL	76 KEWANEE (IL) -164 WISCONSIN DELLS (WI)	9	979	4293
WI-IL	76 KEWANEE (IL) -159 WATERTOWN (WI)	9	774	3475
WI-IL	6 APPLETON (WI) -118 PADUCAH(BUS-IL)	10	1283	5384
WI-IL	44 EFFINGHAM (IL) -96 MARINETTE(BUS-WI)	10	1132	4592
WI-IL	76 KEWANEE (IL) -151 TOMAH (WI)	10	1146	4998
WI-IL	21 CHAMPAIGN-URBANA (IL) -159 WATERTOWN (WI)	10	679	2653
WI-IL	17 CARLINVILLE (IL) -96 MARINETTE(BUS-WI)	10	1160	5080
WI-IL	76 KEWANEE (IL) -125 PORTAGE (WI)	10	1070	4624
WI-IL	91 MADISON DANE AIRPORT -118 PADUCAH(BUS-IL)	11	1353	5823
WI-IL	98 MATTOON (IL) -113 OCONOMOWOC (WI)	11	795	3123
WI-IL	96 MARINETTE(BUS-WI) -120 PLANO (IL)	11	863	3582
WI-IL	97 MARION(BUS-IL) -113 OCONOMOWOC (WI)	12	1260	5129
WI-IL	51 GALESBURG (IL) -96 MARINETTE(BUS-WI)	12	1435	6417
WI-IL	116 OSHKOSH (WI) -118 PADUCAH(BUS-IL)	12	1580	6684
WI-IL	97 MARION(BUS-IL) -125 PORTAGE (WI)	12	1621	6497
WI-IL	90 MACOMB (IL) -113 OCONOMOWOC (WI)	12	1164	5331
WI-IL	74 KANKAKEE (IL) -147 STURGEON BAY(BUS-WI)	13	993	3716
WI-IL	16 CARBONDALE (IL) -164 WISCONSIN DELLS (WI)	13	1725	6878
WI-IL	21 CHAMPAIGN-URBANA (IL) -147 STURGEON BAY(BUS-WI)	14	1284	4893
WI-IL	96 MARINETTE(BUS-WI) -126 PRINCETON (IL)	14	1206	5139
WI-IL	69 JACKSONVILLE(BUS-IL) -159 WATERTOWN (WI)	14	1046	4899
WI-IL	86 LINCOLN (IL) -164 WISCONSIN DELLS (WI)	14	1307	5435
WI-IL	13 BTN-NORMAL (IL) -147 STURGEON BAY(BUS-WI)	15	1313	5179
WI-IL	38 DU QUOIN (IL) -136 SHEBOYGAN(BUS-WI)	15	1427	6160
WI-IL	17 CARLINVILLE (IL) -164 WISCONSIN DELLS (WI)	15	1519	6554
WI-IL	118 PADUCAH(BUS-IL) -148 STURTEVANT (WI)	15	1498	6804
WI-IL	76 KEWANEE (IL) -113 OCONOMOWOC (WI)	16	1379	5719
WI-IL	90 MACOMB (IL) -92 MANITOWOC(BUS-WI)	16	1519	7801
WI-IL	69 JACKSONVILLE(BUS-IL) -113 OCONOMOWOC (WI)	17	1225	5764
WI-IL	122 PONTIAC (IL) -159 WATERTOWN (WI)	17	946	3856
WI-IL	38 DU QUOIN (IL) -146 STEVENS POINT(BUS-WI)	17	2223	9202
WI-IL	51 GALESBURG (IL) -159 WATERTOWN (WI)	18	1573	7118
WI-IL	17 CARLINVILLE (IL) -151 TOMAH (WI)	18	2095	8999
WI-IL	120 PLANO (IL) -159 WATERTOWN (WI)	19	849	3427
WI-IL	16 CARBONDALE (IL) -160 WAUSAU(BUS-WI)	19	2580	11059
WI-IL	38 DU QUOIN (IL) -162 WEST BEND (WI)	19	1951	7685
WI-IL	29 DANVILLE(BUS-IL) -159 WATERTOWN (WI)	19	1456	5664
WI-IL	69 JACKSONVILLE(BUS-IL) -164 WISCONSIN DELLS (WI)	19	1898	8591
WI-IL	20 CENTRALIA (IL) -113 OCONOMOWOC (WI)	20	1840	7303
WI-IL	139 SPRINGFIELD (IL) -147 STURGEON BAY(BUS-WI)	21	2372	8796
WI-IL	38 DU QUOIN (IL) -92 MANITOWOC(BUS-WI)	21	2131	9557
WI-IL	76 KEWANEE (IL) -92 MANITOWOC(BUS-WI)	22	1703	8782
WI-IL	128 RANTOUL (IL) -147 STURGEON BAY(BUS-WI)	22	2143	7558
WI-IL	38 DU QUOIN (IL) -160 WAUSAU(BUS-WI)	22	2900	12459
WI-IL	90 MACOMB (IL) -125 PORTAGE (WI)	22	2594	11435
WI-IL	21 CHAMPAIGN-URBANA (IL) -96 MARINETTE(BUS-WI)	22	2171	8767
WI-IL	127 QUINCY (IL) -151 TOMAH (WI)	22	3150	14106
WI-IL	29 DANVILLE(BUS-IL) -113 OCONOMOWOC (WI)	22	1608	6290
WI-IL	13 BTN-NORMAL (IL) -96 MARINETTE(BUS-WI)	23	2179	9103
WI-IL	126 PRINCETON (IL) -159 WATERTOWN (WI)	24	1337	5651
WI-IL	76 KEWANEE (IL) -78 LA CROSSE (WI)	24	2998	13195
WI-IL	113 OCONOMOWOC (WI) -127 QUINCY (IL)	24	2532	11713

MWRRI
State of Ohio
Station to Station Origin-Destination Data

States	Station Pair	Riders	Revenue	Passenger Miles
WI-IL	90 MACOMB (IL) -151 TOMAH (WI)	24	3156	13991
WI-IL	126 PRINCETON (IL) -164 WISCONSIN DELLS (WI)	25	1964	8165
WI-IL	13 BTN-NORMAL (IL) -159 WATERTOWN (WI)	25	1574	6463
WI-IL	86 LINCOLN (IL) -125 PORTAGE (WI)	26	2265	9244
WI-IL	100 MENDOTA (IL) -159 WATERTOWN (WI)	26	1337	5557
WI-IL	51 GALESBURG (IL) -113 OCONOMOWOC (WI)	26	2407	10191
WI-IL	69 JACKSONVILLE(BUS-IL) -151 TOMAH (WI)	26	2862	12839
WI-IL	120 PLANO (IL) -151 TOMAH (WI)	27	2076	8377
WI-IL	86 LINCOLN (IL) -151 TOMAH (WI)	27	2692	11191
WI-IL	41 DWIGHT (IL) -159 WATERTOWN (WI)	27	1398	5493
WI-IL	47 FOND DU LAC (WI) -90 MACOMB (IL)	27	2790	12375
WI-IL	90 MACOMB (IL) -146 STEVENS POINT(BUS-WI)	27	3519	14934
WI-IL	98 MATTOON (IL) -146 STEVENS POINT(BUS-WI)	27	2906	11260
WI-IL	74 KANKAKEE (IL) -96 MARINETTE(BUS-WI)	27	2182	8773
WI-IL	96 MARINETTE(BUS-WI) -139 SPRINGFIELD (IL)	28	2933	12480
WI-IL	76 KEWANEE (IL) -162 WEST BEND (WI)	28	2472	10105
WI-IL	76 KEWANEE (IL) -146 STEVENS POINT(BUS-WI)	28	3213	13688
WI-IL	98 MATTOON (IL) -160 WAUSAU(BUS-WI)	28	3124	12746
WI-IL	41 DWIGHT (IL) -151 TOMAH (WI)	29	2433	9658
WI-IL	90 MACOMB (IL) -159 WATERTOWN (WI)	29	2773	12667
WI-IL	16 CARBONDALE (IL) -146 STEVENS POINT(BUS-WI)	30	3925	16238
WI-IL	20 CENTRALIA (IL) -146 STEVENS POINT(BUS-WI)	30	3705	14645
WI-IL	6 APPLETON (WI) -90 MACOMB (IL)	30	3405	14762
WI-IL	20 CENTRALIA (IL) -160 WAUSAU(BUS-WI)	30	3680	15863
WI-IL	32 DECATUR(BUS-IL) -159 WATERTOWN (WI)	30	2274	9269
WI-IL	127 QUINCY (IL) -159 WATERTOWN (WI)	31	3363	15516
WI-IL	100 MENDOTA (IL) -125 PORTAGE (WI)	31	2225	8912
WI-IL	32 DECATUR(BUS-IL) -78 LA CROSSE (WI)	32	3591	15365
WI-IL	78 LA CROSSE (WI) -98 MATTOON (IL)	32	3797	15340
WI-IL	51 GALESBURG (IL) -164 WISCONSIN DELLS (WI)	33	3651	16128
WI-IL	100 MENDOTA (IL) -164 WISCONSIN DELLS (WI)	33	2421	9934
WI-IL	127 QUINCY (IL) -164 WISCONSIN DELLS (WI)	33	4295	19360
WI-IL	92 MANITOWOC(BUS-WI) -127 QUINCY (IL)	33	3426	17550
WI-IL	51 GALESBURG (IL) -125 PORTAGE (WI)	33	3606	15724
WI-IL	96 MARINETTE(BUS-WI) -128 RANTOUL (IL)	33	3300	12686
WI-IL	16 CARBONDALE (IL) -92 MANITOWOC(BUS-WI)	34	3657	15909
WI-IL	71 JOLIET (IL) -147 STURGEON BAY(BUS-WI)	34	2558	9106
WI-IL	86 LINCOLN (IL) -113 OCONOMOWOC (WI)	34	2484	9314
WI-IL	41 DWIGHT (IL) -164 WISCONSIN DELLS (WI)	34	2545	10042
WI-IL	76 KEWANEE (IL) -136 SHEBOYGAN(BUS-WI)	34	2755	12940
WI-IL	29 DANVILLE(BUS-IL) -78 LA CROSSE (WI)	34	3820	16142
WI-IL	120 PLANO (IL) -164 WISCONSIN DELLS (WI)	34	2322	9333
WI-IL	17 CARLINVILLE (IL) -125 PORTAGE (WI)	35	3478	14778
WI-IL	76 KEWANEE (IL) -160 WAUSAU(BUS-WI)	35	4011	17892
WI-IL	125 PORTAGE (WI) -127 QUINCY (IL)	35	4467	19925
WI-IL	90 MACOMB (IL) -164 WISCONSIN DELLS (WI)	35	4179	18637
WI-IL	90 MACOMB (IL) -160 WAUSAU(BUS-WI)	35	4646	20682
WI-IL	102 MILWAUKEE (WI) -118 PADUCAH(BUS-IL)	35	3721	16414
WI-IL	127 QUINCY (IL) -146 STEVENS POINT(BUS-WI)	36	4971	21862
WI-IL	90 MACOMB (IL) -91 MADISON DANE AIRPORT	36	3877	17339
WI-IL	17 CARLINVILLE (IL) -159 WATERTOWN (WI)	36	2925	12880
WI-IL	69 JACKSONVILLE(BUS-IL) -125 PORTAGE (WI)	36	3440	15351
WI-IL	32 DECATUR(BUS-IL) -151 TOMAH (WI)	36	3753	15851
WI-IL	6 APPLETON (WI) -97 MARION(BUS-IL)	38	4850	19093
WI-IL	32 DECATUR(BUS-IL) -113 OCONOMOWOC (WI)	38	2681	11012
WI-IL	29 DANVILLE(BUS-IL) -164 WISCONSIN DELLS (WI)	38	3643	14662
WI-IL	20 CENTRALIA (IL) -92 MANITOWOC(BUS-WI)	38	3541	16010
WI-IL	69 JACKSONVILLE(BUS-IL) -78 LA CROSSE (WI)	39	4550	20568
WI-IL	122 PONTIAC (IL) -164 WISCONSIN DELLS (WI)	39	3001	12154
WI-IL	44 EFFINGHAM (IL) -113 OCONOMOWOC (WI)	39	3147	12417
WI-IL	127 QUINCY (IL) -160 WAUSAU(BUS-WI)	41	5456	26156
WI-IL	113 OCONOMOWOC (WI) -126 PRINCETON (IL)	42	2407	9431
WI-IL	78 LA CROSSE (WI) -86 LINCOLN (IL)	43	4693	19796

MWRRI
State of Ohio
Station to Station Origin-Destination Data

States	Station Pair	Riders	Revenue	Passenger Miles
WI-IL	90 MACOMB (IL) -116 OSHKOSH (WI)	43	4691	20567
WI-IL	32 DECATUR(BUS-IL) -164 WISCONSIN DELLS (WI)	43	4120	16936
WI-IL	122 PONTIAC (IL) -125 PORTAGE (WI)	43	3225	12754
WI-IL	122 PONTIAC (IL) -151 TOMAH (WI)	43	3819	15510
WI-IL	69 JACKSONVILLE(BUS-IL) -162 WEST BEND (WI)	43	3437	14786
WI-IL	47 FOND DU LAC (WI) -97 MARION(BUS-IL)	44	5542	20627
WI-IL	6 APPLETON (WI) -76 KEWANEE (IL)	45	4493	19045
WI-IL	125 PORTAGE (WI) -126 PRINCETON (IL)	46	3500	14235
WI-IL	126 PRINCETON (IL) -151 TOMAH (WI)	47	4130	17162
WI-IL	97 MARION(BUS-IL) -162 WEST BEND (WI)	47	5394	20800
WI-IL	100 MENDOTA (IL) -151 TOMAH (WI)	48	4050	16637
WI-IL	20 CENTRALIA (IL) -78 LA CROSSE (WI)	48	6669	27018
WI-IL	51 GALESBURG (IL) -151 TOMAH (WI)	49	5925	26029
WI-IL	21 CHAMPAIGN-URBANA (IL) -164 WISCONSIN DELLS (WI)	49	4288	16831
WI-IL	90 MACOMB (IL) -136 SHEBOYGAN(BUS-WI)	50	4740	22395
WI-IL	38 DU QUOIN (IL) -148 STURTEVANT (WI)	50	4276	17512
WI-IL	47 FOND DU LAC (WI) -76 KEWANEE (IL)	52	4847	20042
WI-IL	113 OCONOMOWOC (WI) -122 PONTIAC (IL)	53	2908	11076
WI-IL	16 CARBONDALE (IL) -162 WEST BEND (WI)	53	5968	22432
WI-IL	126 PRINCETON (IL) -162 WEST BEND (WI)	54	3117	11930
WI-IL	100 MENDOTA (IL) -113 OCONOMOWOC (WI)	54	2914	10720
WI-IL	97 MARION(BUS-IL) -148 STURTEVANT (WI)	54	5186	20717
WI-IL	16 CARBONDALE (IL) -136 SHEBOYGAN(BUS-WI)	54	5904	23865
WI-IL	17 CARLINVILLE (IL) -78 LA CROSSE (WI)	54	6604	28671
WI-IL	20 CENTRALIA (IL) -162 WEST BEND (WI)	55	5618	20208
WI-IL	17 CARLINVILLE (IL) -146 STEVENS POINT(BUS-WI)	55	5896	25626
WI-IL	44 EFFINGHAM (IL) -78 LA CROSSE (WI)	55	6853	27726
WI-IL	71 JOLIET (IL) -96 MARINETTE(BUS-WI)	55	4264	16726
WI-IL	97 MARION(BUS-IL) -116 OSHKOSH (WI)	55	6986	26875
WI-IL	86 LINCOLN (IL) -146 STEVENS POINT(BUS-WI)	55	5402	22098
WI-IL	32 DECATUR(BUS-IL) -125 PORTAGE (WI)	56	5128	20967
WI-IL	12 BROOKFIELD (WI) -38 DU QUOIN (IL)	56	6014	21723
WI-IL	92 MANITOWOC(BUS-WI) -98 MATTOON (IL)	56	4287	18939
WI-IL	119 PEORIA (BUS-IL) -159 WATERTOWN (WI)	57	3986	17177
WI-IL	127 QUINCY (IL) -136 SHEBOYGAN(BUS-WI)	58	6342	29079
WI-IL	56 GREEN BAY (WI) -97 MARION(BUS-IL)	58	7987	31139
WI-IL	139 SPRINGFIELD (IL) -159 WATERTOWN (WI)	59	4424	18707
WI-IL	91 MADISON DANE AIRPORT -97 MARION(BUS-IL)	59	7690	29076
WI-IL	29 DANVILLE(BUS-IL) -151 TOMAH (WI)	59	6198	25268
WI-IL	76 KEWANEE (IL) -116 OSHKOSH (WI)	59	5606	24049
WI-IL	17 CARLINVILLE (IL) -113 OCONOMOWOC (WI)	59	4599	20281
WI-IL	86 LINCOLN (IL) -160 WAUSAU(BUS-WI)	60	5996	26104
WI-IL	47 FOND DU LAC (WI) -69 JACKSONVILLE(BUS-IL)	60	5232	22325
WI-IL	107 NAPERVILLE (IL) -147 STURGEON BAY(BUS-WI)	61	4410	15879
WI-IL	78 LA CROSSE (WI) -127 QUINCY (IL)	62	9219	41535
WI-IL	17 CARLINVILLE (IL) -160 WAUSAU(BUS-WI)	62	6835	31053
WI-IL	20 CENTRALIA (IL) -136 SHEBOYGAN(BUS-WI)	62	5925	24151
WI-IL	113 OCONOMOWOC (WI) -119 PEORIA (BUS-IL)	63	4184	17983
WI-IL	78 LA CROSSE (WI) -90 MACOMB (IL)	63	8706	38870
WI-IL	153 UPPER ALTON (IL) -160 WAUSAU(BUS-WI)	63	7217	33601
WI-IL	78 LA CROSSE (WI) -126 PRINCETON (IL)	63	6164	26040
WI-IL	62 HOMEWOOD (IL) -147 STURGEON BAY(BUS-WI)	63	4552	15996
WI-IL	98 MATTOON (IL) -136 SHEBOYGAN(BUS-WI)	64	4674	19726
WI-IL	98 MATTOON (IL) -162 WEST BEND (WI)	64	5045	18686
WI-IL	113 OCONOMOWOC (WI) -120 PLANO (IL)	65	3018	10957
WI-IL	56 GREEN BAY (WI) -76 KEWANEE (IL)	65	7111	29633
WI-IL	51 GALESBURG (IL) -160 WAUSAU(BUS-WI)	67	8149	36954
WI-IL	76 KEWANEE (IL) -148 STURTEVANT (WI)	69	4642	20941
WI-IL	126 PRINCETON (IL) -146 STEVENS POINT(BUS-WI)	70	5904	24162
WI-IL	78 LA CROSSE (WI) -100 MENDOTA (IL)	70	6536	27351
WI-IL	76 KEWANEE (IL) -91 MADISON DANE AIRPORT	71	6597	28953
WI-IL	78 LA CROSSE (WI) -122 PONTIAC (IL)	71	6820	28232
WI-IL	86 LINCOLN (IL) -92 MANITOWOC(BUS-WI)	72	4769	23001

MWRRI
State of Ohio
Station to Station Origin-Destination Data

States	Station Pair	Riders	Revenue	Passenger Miles
WI-IL	29 DANVILLE(BUS-IL) -125 PORTAGE (WI)	72	6547	26283
WI-IL	90 MACOMB (IL) -162 WEST BEND (WI)	72	7182	31072
WI-IL	92 MANITOWOC(BUS-WI) -126 PRINCETON (IL)	74	3931	19844
WI-IL	119 PEORIA (BUS-IL) -125 PORTAGE (WI)	75	6315	27657
WI-IL	78 LA CROSSE (WI) -119 PEORIA (BUS-IL)	75	7971	35546
WI-IL	13 BTN-NORMAL (IL) -164 WISCONSIN DELLS (WI)	75	6335	25807
WI-IL	51 GALESBURG (IL) -146 STEVENS POINT(BUS-WI)	76	8875	38856
WI-IL	78 LA CROSSE (WI) -128 RANTOUL (IL)	80	8528	33646
WI-IL	119 PEORIA (BUS-IL) -151 TOMAH (WI)	81	7947	35104
WI-IL	120 PLANO (IL) -136 SHEBOYGAN(BUS-WI)	82	3423	15307
WI-IL	21 CHAMPAIGN-URBANA (IL) -113 OCONOMOWOC (WI)	82	5483	19973
WI-IL	13 BTN-NORMAL (IL) -125 PORTAGE (WI)	82	6736	26861
WI-IL	6 APPLETON (WI) -69 JACKSONVILLE(BUS-IL)	83	8323	33735
WI-IL	12 BROOKFIELD (WI) -76 KEWANEE (IL)	84	6812	28482
WI-IL	17 CARLINVILLE (IL) -92 MANITOWOC(BUS-WI)	85	6867	33139
WI-IL	100 MENDOTA (IL) -146 STEVENS POINT(BUS-WI)	86	7158	27940
WI-IL	119 PEORIA (BUS-IL) -164 WISCONSIN DELLS (WI)	86	7807	33412
WI-IL	100 MENDOTA (IL) -136 SHEBOYGAN(BUS-WI)	87	4253	18870
WI-IL	47 FOND DU LAC (WI) -86 LINCOLN (IL)	87	6522	26505
WI-IL	126 PRINCETON (IL) -136 SHEBOYGAN(BUS-WI)	87	4556	20978
WI-IL	51 GALESBURG (IL) -78 LA CROSSE (WI)	88	11472	50811
WI-IL	17 CARLINVILLE (IL) -136 SHEBOYGAN(BUS-WI)	88	7079	31805
WI-IL	113 OCONOMOWOC (WI) -128 RANTOUL (IL)	89	5623	20391
WI-IL	126 PRINCETON (IL) -160 WAUSAU(BUS-WI)	89	7768	33901
WI-IL	113 OCONOMOWOC (WI) -139 SPRINGFIELD (IL)	89	6380	26971
WI-IL	122 PONTIAC (IL) -160 WAUSAU(BUS-WI)	90	7767	33254
WI-IL	51 GALESBURG (IL) -92 MANITOWOC(BUS-WI)	91	7967	39648
WI-IL	41 DWIGHT (IL) -113 OCONOMOWOC (WI)	92	5040	17551
WI-IL	13 BTN-NORMAL (IL) -113 OCONOMOWOC (WI)	94	5985	22826
WI-IL	98 MATTOON (IL) -148 STURTEVANT (WI)	95	5431	22210
WI-IL	96 MARINETTE(BUS-WI) -107 NAPERVILLE (IL)	96	7363	28371
WI-IL	12 BROOKFIELD (WI) -20 CENTRALIA (IL)	97	9250	34043
WI-IL	47 FOND DU LAC (WI) -98 MATTOON (IL)	98	8159	31222
WI-IL	86 LINCOLN (IL) -136 SHEBOYGAN(BUS-WI)	98	6333	28594
WI-IL	29 DANVILLE(BUS-IL) -162 WEST BEND (WI)	98	7018	27522
WI-IL	20 CENTRALIA (IL) -148 STURTEVANT (WI)	98	7856	30663
WI-IL	51 GALESBURG (IL) -136 SHEBOYGAN(BUS-WI)	98	8370	39993
WI-IL	139 SPRINGFIELD (IL) -164 WISCONSIN DELLS (WI)	100	9749	40679
WI-IL	153 UPPER ALTON (IL) -159 WATERTOWN (WI)	102	8996	39542
WI-IL	78 LA CROSSE (WI) -120 PLANO (IL)	102	8836	36451
WI-IL	100 MENDOTA (IL) -160 WAUSAU(BUS-WI)	102	8599	36559
WI-IL	12 BROOKFIELD (WI) -69 JACKSONVILLE(BUS-IL)	102	7484	32879
WI-IL	71 JOLIET (IL) -159 WATERTOWN (WI)	103	4510	17400
WI-IL	56 GREEN BAY (WI) -69 JACKSONVILLE(BUS-IL)	103	10988	44929
WI-IL	122 PONTIAC (IL) -136 SHEBOYGAN(BUS-WI)	104	5112	23689
WI-IL	92 MANITOWOC(BUS-WI) -100 MENDOTA (IL)	105	5606	25810
WI-IL	44 EFFINGHAM (IL) -160 WAUSAU(BUS-WI)	105	11993	50091
WI-IL	69 JACKSONVILLE(BUS-IL) -91 MADISON DANE AIRPORT	106	9886	41359
WI-IL	100 MENDOTA (IL) -116 OSHKOSH (WI)	108	7186	26694
WI-IL	6 APPLETON (WI) -98 MATTOON (IL)	108	10168	38372
WI-IL	86 LINCOLN (IL) -162 WEST BEND (WI)	110	8098	30171
WI-IL	128 RANTOUL (IL) -136 SHEBOYGAN(BUS-WI)	110	6437	27220
WI-IL	6 APPLETON (WI) -86 LINCOLN (IL)	110	9419	37456
WI-IL	153 UPPER ALTON (IL) -164 WISCONSIN DELLS (WI)	111	12299	53047
WI-IL	69 JACKSONVILLE(BUS-IL) -116 OSHKOSH (WI)	113	10304	43777
WI-IL	122 PONTIAC (IL) -146 STEVENS POINT(BUS-WI)	115	9510	38373
WI-IL	62 HOMEWOOD (IL) -96 MARINETTE(BUS-WI)	115	8714	33098
WI-IL	71 JOLIET (IL) -151 TOMAH (WI)	116	8872	34897
WI-IL	17 CARLINVILLE (IL) -47 FOND DU LAC (WI)	117	10245	43622
WI-IL	91 MADISON DANE AIRPORT -98 MATTOON (IL)	118	10285	40097
WI-IL	47 FOND DU LAC (WI) -100 MENDOTA (IL)	121	7819	28044
WI-IL	125 PORTAGE (WI) -139 SPRINGFIELD (IL)	124	11710	48017
WI-IL	44 EFFINGHAM (IL) -146 STEVENS POINT(BUS-WI)	124	13935	54727

MWRRI
State of Ohio
Station to Station Origin-Destination Data

States	Station Pair	Riders	Revenue	Passenger Miles
WI-IL	56 GREEN BAY (WI) -86 LINCOLN (IL)	125	11802	46244
WI-IL	41 DWIGHT (IL) -78 LA CROSSE (WI)	126	11836	48035
WI-IL	86 LINCOLN (IL) -116 OSHKOSH (WI)	126	10134	40731
WI-IL	12 BROOKFIELD (WI) -97 MARION(BUS-IL)	127	13808	53444
WI-IL	98 MATTOON (IL) -116 OSHKOSH (WI)	127	11275	42843
WI-IL	86 LINCOLN (IL) -91 MADISON DANE AIRPORT	128	10121	41823
WI-IL	51 GALESBURG (IL) -162 WEST BEND (WI)	129	11993	50284
WI-IL	127 QUINCY (IL) -162 WEST BEND (WI)	129	14508	62678
WI-IL	122 PONTIAC (IL) -162 WEST BEND (WI)	130	7279	27402
WI-IL	47 FOND DU LAC (WI) -51 GALESBURG (IL)	131	12563	55079
WI-IL	44 EFFINGHAM (IL) -136 SHEBOYGAN(BUS-WI)	133	10457	44303
WI-IL	38 DU QUOIN (IL) -102 MILWAUKEE (WI)	133	13048	49410
WI-IL	44 EFFINGHAM (IL) -92 MANITOWOC(BUS-WI)	133	10750	48449
WI-IL	32 DECATUR(BUS-IL) -162 WEST BEND (WI)	138	10127	40286
WI-IL	120 PLANO (IL) -160 WAUSAU(BUS-WI)	138	10311	45411
WI-IL	92 MANITOWOC(BUS-WI) -122 PONTIAC (IL)	139	7230	35834
WI-IL	17 CARLINVILLE (IL) -116 OSHKOSH (WI)	139	12924	54394
WI-IL	56 GREEN BAY (WI) -98 MATTOON (IL)	141	14522	54279
WI-IL	21 CHAMPAIGN-URBANA (IL) -151 TOMAH (WI)	141	13996	55266
WI-IL	92 MANITOWOC(BUS-WI) -120 PLANO (IL)	142	6320	30712
WI-IL	6 APPLETON (WI) -126 PRINCETON (IL)	143	10719	41222
WI-IL	12 BROOKFIELD (WI) -29 DANVILLE(BUS-IL)	143	9336	37514
WI-IL	47 FOND DU LAC (WI) -126 PRINCETON (IL)	144	9530	36487
WI-IL	120 PLANO (IL) -146 STEVENS POINT(BUS-WI)	145	10423	42660
WI-IL	41 DWIGHT (IL) -136 SHEBOYGAN(BUS-WI)	146	7011	30433
WI-IL	41 DWIGHT (IL) -116 OSHKOSH (WI)	147	9851	35073
WI-IL	6 APPLETON (WI) -51 GALESBURG (IL)	147	15609	66849
WI-IL	29 DANVILLE(BUS-IL) -47 FOND DU LAC (WI)	150	11807	46784
WI-IL	113 OCONOMOWOC (WI) -153 UPPER ALTON (IL)	151	12876	56670
WI-IL	100 MENDOTA (IL) -162 WEST BEND (WI)	151	8622	30399
WI-IL	13 BTN-NORMAL (IL) -151 TOMAH (WI)	156	14907	60832
WI-IL	44 EFFINGHAM (IL) -162 WEST BEND (WI)	158	13651	49947
WI-IL	21 CHAMPAIGN-URBANA (IL) -78 LA CROSSE (WI)	158	17250	68305
WI-IL	17 CARLINVILLE (IL) -162 WEST BEND (WI)	160	13429	54790
WI-IL	128 RANTOUL (IL) -146 STEVENS POINT(BUS-WI)	163	14837	57740
WI-IL	91 MADISON DANE AIRPORT -126 PRINCETON (IL)	164	11148	44807
WI-IL	107 NAPERVILLE (IL) -159 WATERTOWN (WI)	168	7506	26918
WI-IL	107 NAPERVILLE (IL) -164 WISCONSIN DELLS (WI)	168	11474	41740
WI-IL	6 APPLETON (WI) -29 DANVILLE(BUS-IL)	169	15153	58619
WI-IL	56 GREEN BAY (WI) -126 PRINCETON (IL)	171	13993	54288
WI-IL	56 GREEN BAY (WI) -100 MENDOTA (IL)	171	13275	50615
WI-IL	41 DWIGHT (IL) -47 FOND DU LAC (WI)	173	11037	38511
WI-IL	139 SPRINGFIELD (IL) -151 TOMAH (WI)	176	19038	79370
WI-IL	47 FOND DU LAC (WI) -120 PLANO (IL)	178	9860	35626
WI-IL	151 TOMAH (WI) -153 UPPER ALTON (IL)	179	21693	93220
WI-IL	32 DECATUR(BUS-IL) -47 FOND DU LAC (WI)	179	14444	57533
WI-IL	51 GALESBURG (IL) -116 OSHKOSH (WI)	182	18315	79356
WI-IL	12 BROOKFIELD (WI) -126 PRINCETON (IL)	182	9454	37170
WI-IL	16 CARBONDALE (IL) -148 STURTEVANT (WI)	183	17084	67377
WI-IL	120 PLANO (IL) -162 WEST BEND (WI)	183	8401	31133
WI-IL	51 GALESBURG (IL) -91 MADISON DANE AIRPORT	184	18328	81121
WI-IL	17 CARLINVILLE (IL) -91 MADISON DANE AIRPORT	187	17139	73849
WI-IL	116 OSHKOSH (WI) -120 PLANO (IL)	188	11000	40773
WI-IL	116 OSHKOSH (WI) -126 PRINCETON (IL)	189	13152	51000
WI-IL	47 FOND DU LAC (WI) -122 PONTIAC (IL)	192	12202	46368
WI-IL	51 GALESBURG (IL) -56 GREEN BAY (WI)	193	22177	93390
WI-IL	90 MACOMB (IL) -148 STURTEVANT (WI)	193	15459	72123
WI-IL	128 RANTOUL (IL) -160 WAUSAU(BUS-WI)	193	18197	75237
WI-IL	12 BROOKFIELD (WI) -32 DECATUR(BUS-IL)	196	13158	53267
WI-IL	128 RANTOUL (IL) -162 WEST BEND (WI)	199	12956	45951
WI-IL	127 QUINCY (IL) -148 STURTEVANT (WI)	200	18646	85764
WI-IL	54 GLENVIEW (IL) -162 WEST BEND (WI)	202	6151	20382
WI-IL	6 APPLETON (WI) -32 DECATUR(BUS-IL)	205	18925	73115

MWRRI
State of Ohio
Station to Station Origin-Destination Data

States	Station Pair	Riders	Revenue	Passenger Miles
WI-IL	41 DWIGHT (IL) -162 WEST BEND (WI)	210	11786	40411
WI-IL	12 BROOKFIELD (WI) -16 CARBONDALE (IL)	212	22515	85943
WI-IL	21 CHAMPAIGN-URBANA (IL) -160 WAUSAU(BUS-WI)	212	21223	85352
WI-IL	6 APPLETON (WI) -122 PONTIAC (IL)	212	15735	58503
WI-IL	71 JOLIET (IL) -136 SHEBOYGAN(BUS-WI)	212	9210	36762
WI-IL	69 JACKSONVILLE(BUS-IL) -148 STURTEVANT (WI)	215	12562	60976
WI-IL	41 DWIGHT (IL) -92 MANITOWOC(BUS-WI)	218	11884	51991
WI-IL	91 MADISON DANE AIRPORT -100 MENDOTA (IL)	219	15160	55117
WI-IL	12 BROOKFIELD (WI) -120 PLANO (IL)	219	9139	33050
WI-IL	13 BTN-NORMAL (IL) -146 STEVENS POINT(BUS-WI)	219	20219	80405
WI-IL	146 STEVENS POINT(BUS-WI) -153 UPPER ALTON (IL)	220	26430	109778
WI-IL	29 DANVILLE(BUS-IL) -91 MADISON DANE AIRPORT	220	18333	73145
WI-IL	71 JOLIET (IL) -164 WISCONSIN DELLS (WI)	222	14628	57048
WI-IL	86 LINCOLN (IL) -148 STURTEVANT (WI)	225	11433	48949
WI-IL	29 DANVILLE(BUS-IL) -116 OSHKOSH (WI)	225	18748	73790
WI-IL	12 BROOKFIELD (WI) -98 MATTOON (IL)	227	16407	61432
WI-IL	44 EFFINGHAM (IL) -47 FOND DU LAC (WI)	231	20818	80150
WI-IL	32 DECATUR(BUS-IL) -91 MADISON DANE AIRPORT	231	19529	79062
WI-IL	29 DANVILLE(BUS-IL) -148 STURTEVANT (WI)	232	11760	51949
WI-IL	107 NAPERVILLE (IL) -151 TOMAH (WI)	232	18712	68003
WI-IL	92 MANITOWOC(BUS-WI) -153 UPPER ALTON (IL)	237	20990	100005
WI-IL	92 MANITOWOC(BUS-WI) -128 RANTOUL (IL)	238	14701	65915
WI-IL	12 BROOKFIELD (WI) -100 MENDOTA (IL)	240	11819	43589
WI-IL	98 MATTOON (IL) -102 MILWAUKEE (WI)	240	15927	61743
WI-IL	41 DWIGHT (IL) -146 STEVENS POINT(BUS-WI)	244	19696	77097
WI-IL	13 BTN-NORMAL (IL) -160 WAUSAU(BUS-WI)	245	23271	98117
WI-IL	51 GALESBURG (IL) -148 STURTEVANT (WI)	245	17451	81647
WI-IL	74 KANKAKEE (IL) -113 OCONOMOWOC (WI)	246	12249	42303
WI-IL	12 BROOKFIELD (WI) -122 PONTIAC (IL)	246	12082	47302
WI-IL	13 BTN-NORMAL (IL) -92 MANITOWOC(BUS-WI)	248	14954	71604
WI-IL	78 LA CROSSE (WI) -153 UPPER ALTON (IL)	250	32494	141026
WI-IL	56 GREEN BAY (WI) -122 PONTIAC (IL)	250	20290	76588
WI-IL	74 KANKAKEE (IL) -78 LA CROSSE (WI)	251	22605	90619
WI-IL	29 DANVILLE(BUS-IL) -56 GREEN BAY (WI)	254	25345	95418
WI-IL	100 MENDOTA (IL) -148 STURTEVANT (WI)	254	8939	36594
WI-IL	12 BROOKFIELD (WI) -44 EFFINGHAM (IL)	256	21160	76345
WI-IL	44 EFFINGHAM (IL) -148 STURTEVANT (WI)	258	16609	67014
WI-IL	12 BROOKFIELD (WI) -17 CARLINVILLE (IL)	259	20592	83958
WI-IL	12 BROOKFIELD (WI) -86 LINCOLN (IL)	260	16617	66507
WI-IL	54 GLENVIEW (IL) -92 MANITOWOC(BUS-WI)	263	7062	38633
WI-IL	6 APPLETON (WI) -44 EFFINGHAM (IL)	265	26693	101385
WI-IL	32 DECATUR(BUS-IL) -56 GREEN BAY (WI)	266	26852	102610
WI-IL	13 BTN-NORMAL (IL) -136 SHEBOYGAN(BUS-WI)	267	15241	69449
WI-IL	120 PLANO (IL) -148 STURTEVANT (WI)	269	7171	30361
WI-IL	32 DECATUR(BUS-IL) -116 OSHKOSH (WI)	269	22934	90901
WI-IL	41 DWIGHT (IL) -160 WAUSAU(BUS-WI)	271	22523	94691
WI-IL	21 CHAMPAIGN-URBANA (IL) -136 SHEBOYGAN(BUS-WI)	274	16723	71856
WI-IL	91 MADISON DANE AIRPORT -122 PONTIAC (IL)	275	18614	72110
WI-IL	119 PEORIA (BUS-IL) -162 WEST BEND (WI)	276	18638	79295
WI-IL	116 OSHKOSH (WI) -122 PONTIAC (IL)	277	19025	71588
WI-IL	128 RANTOUL (IL) -148 STURTEVANT (WI)	280	12239	48692
WI-IL	12 BROOKFIELD (WI) -51 GALESBURG (IL)	280	23966	103828
WI-IL	32 DECATUR(BUS-IL) -148 STURTEVANT (WI)	287	14947	67074
WI-IL	139 SPRINGFIELD (IL) -160 WAUSAU(BUS-WI)	290	32392	133832
WI-IL	78 LA CROSSE (WI) -139 SPRINGFIELD (IL)	291	33882	143184
WI-IL	126 PRINCETON (IL) -148 STURTEVANT (WI)	292	11127	48408
WI-IL	21 CHAMPAIGN-URBANA (IL) -146 STEVENS POINT(BUS-WI)	292	27849	107711
WI-IL	107 NAPERVILLE (IL) -125 PORTAGE (WI)	297	19068	68656
WI-IL	17 CARLINVILLE (IL) -148 STURTEVANT (WI)	302	20052	86328
WI-IL	76 KEWANEE (IL) -102 MILWAUKEE (WI)	303	22062	98842
WI-IL	12 BROOKFIELD (WI) -128 RANTOUL (IL)	307	18268	65101
WI-IL	44 EFFINGHAM (IL) -116 OSHKOSH (WI)	310	29552	113002
WI-IL	97 MARION(BUS-IL) -102 MILWAUKEE (WI)	316	32433	128905

MWRRI
State of Ohio
Station to Station Origin-Destination Data

States	Station Pair	Riders	Revenue	Passenger Miles
WI-IL	74 KANKAKEE (IL) -136 SHEBOYGAN(BUS-WI)	317	14420	60147
WI-IL	21 CHAMPAIGN-URBANA (IL) -92 MANITOWOC(BUS-WI)	317	20509	92217
WI-IL	41 DWIGHT (IL) -148 STURTEVANT (WI)	320	11258	43139
WI-IL	54 GLENVIEW (IL) -136 SHEBOYGAN(BUS-WI)	329	7979	38774
WI-IL	71 JOLIET (IL) -113 OCONOMOWOC (WI)	331	14240	51328
WI-IL	122 PONTIAC (IL) -148 STURTEVANT (WI)	335	12060	51614
WI-IL	12 BROOKFIELD (WI) -127 QUINCY (IL)	335	35955	156521
WI-IL	12 BROOKFIELD (WI) -90 MACOMB (IL)	335	31416	137862
WI-IL	13 BTN-NORMAL (IL) -78 LA CROSSE (WI)	336	35931	144779
WI-IL	92 MANITOWOC(BUS-WI) -139 SPRINGFIELD (IL)	336	24827	117664
WI-IL	6 APPLETON (WI) -13 BTN-NORMAL (IL)	349	27768	107512
WI-IL	29 DANVILLE(BUS-IL) -102 MILWAUKEE (WI)	356	20498	88201
WI-IL	62 HOMEWOOD (IL) -78 LA CROSSE (WI)	358	34144	117683
WI-IL	13 BTN-NORMAL (IL) -162 WEST BEND (WI)	360	22892	87443
WI-IL	20 CENTRALIA (IL) -102 MILWAUKEE (WI)	360	31775	121365
WI-IL	139 SPRINGFIELD (IL) -146 STEVENS POINT(BUS-WI)	361	38718	154561
WI-IL	91 MADISON DANE AIRPORT -120 PLANO (IL)	363	21878	80279
WI-IL	71 JOLIET (IL) -125 PORTAGE (WI)	370	23480	88809
WI-IL	56 GREEN BAY (WI) -120 PLANO (IL)	371	28060	98420
WI-IL	44 EFFINGHAM (IL) -91 MADISON DANE AIRPORT	373	35037	137210
WI-IL	136 SHEBOYGAN(BUS-WI) -153 UPPER ALTON (IL)	376	32292	147610
WI-IL	69 JACKSONVILLE(BUS-IL) -102 MILWAUKEE (WI)	383	25169	117697
WI-IL	54 GLENVIEW (IL) -125 PORTAGE (WI)	406	20944	75041
WI-IL	13 BTN-NORMAL (IL) -47 FOND DU LAC (WI)	407	30109	111105
WI-IL	47 FOND DU LAC (WI) -119 PEORIA (BUS-IL)	413	30766	131039
WI-IL	6 APPLETON (WI) -128 RANTOUL (IL)	414	33073	122562
WI-IL	54 GLENVIEW (IL) -151 TOMAH (WI)	420	27454	103861
WI-IL	12 BROOKFIELD (WI) -41 DWIGHT (IL)	426	21169	73757
WI-IL	22 CHICAGO (IL) -147 STURGEON BAY(BUS-WI)	435	28678	98856
WI-IL	54 GLENVIEW (IL) -160 WAUSAU(BUS-WI)	440	27198	114087
WI-IL	6 APPLETON (WI) -119 PEORIA (BUS-IL)	455	38938	160094
WI-IL	47 FOND DU LAC (WI) -128 RANTOUL (IL)	456	33210	119014
WI-IL	6 APPLETON (WI) -100 MENDOTA (IL)	458	36210	121905
WI-IL	32 DECATUR(BUS-IL) -102 MILWAUKEE (WI)	460	27718	118765
WI-IL	102 MILWAUKEE (WI) -120 PLANO (IL)	467	16127	64039
WI-IL	43 EAU CLAIRE (BUS-WI) -62 HOMEWOOD (IL)	472	38517	169493
WI-IL	136 SHEBOYGAN(BUS-WI) -139 SPRINGFIELD (IL)	478	33994	153343
WI-IL	13 BTN-NORMAL (IL) -56 GREEN BAY (WI)	484	42788	163450
WI-IL	107 NAPERVILLE (IL) -113 OCONOMOWOC (WI)	514	21336	75038
WI-IL	6 APPLETON (WI) -120 PLANO (IL)	524	34798	123152
WI-IL	74 KANKAKEE (IL) -92 MANITOWOC(BUS-WI)	535	26166	117246
WI-IL	12 BROOKFIELD (WI) -119 PEORIA (BUS-IL)	536	33138	143727
WI-IL	21 CHAMPAIGN-URBANA (IL) -162 WEST BEND (WI)	537	36267	131669
WI-IL	91 MADISON DANE AIRPORT -119 PEORIA (BUS-IL)	563	44968	190209
WI-IL	6 APPLETON (WI) -21 CHAMPAIGN-URBANA (IL)	564	46992	174992
WI-IL	116 OSHKOSH (WI) -119 PEORIA (BUS-IL)	565	44883	188875
WI-IL	13 BTN-NORMAL (IL) -91 MADISON DANE AIRPORT	577	44179	169635
WI-IL	41 DWIGHT (IL) -91 MADISON DANE AIRPORT	595	43096	144504
WI-IL	102 MILWAUKEE (WI) -128 RANTOUL (IL)	604	31450	119522
WI-IL	56 GREEN BAY (WI) -128 RANTOUL (IL)	604	53642	196916
WI-IL	74 KANKAKEE (IL) -160 WAUSAU(BUS-WI)	605	47689	200116
WI-IL	13 BTN-NORMAL (IL) -116 OSHKOSH (WI)	616	48731	178765
WI-IL	56 GREEN BAY (WI) -119 PEORIA (BUS-IL)	626	60300	239287
WI-IL	43 EAU CLAIRE (BUS-WI) -54 GLENVIEW (IL)	631	45635	205623
WI-IL	21 CHAMPAIGN-URBANA (IL) -47 FOND DU LAC (WI)	632	47704	173744
WI-IL	119 PEORIA (BUS-IL) -148 STURTEVANT (WI)	634	29645	145789
WI-IL	47 FOND DU LAC (WI) -139 SPRINGFIELD (IL)	642	52496	214548
WI-IL	102 MILWAUKEE (WI) -122 PONTIAC (IL)	643	26871	114369
WI-IL	41 DWIGHT (IL) -56 GREEN BAY (WI)	668	58222	191759
WI-IL	6 APPLETON (WI) -139 SPRINGFIELD (IL)	679	62567	250487
WI-IL	6 APPLETON (WI) -41 DWIGHT (IL)	681	52155	174912
WI-IL	71 JOLIET (IL) -78 LA CROSSE (WI)	682	60448	234656
WI-IL	71 JOLIET (IL) -92 MANITOWOC(BUS-WI)	691	28612	139567

MWRRI
State of Ohio
Station to Station Origin-Destination Data

States	Station Pair	Riders	Revenue	Passenger Miles
WI-IL	21 CHAMPAIGN-URBANA (IL) -148 STURTEVANT (WI)	695	32911	130677
WI-IL	74 KANKAKEE (IL) -146 STEVENS POINT(BUS-WI)	713	58718	211619
WI-IL	74 KANKAKEE (IL) -148 STURTEVANT (WI)	723	21572	83863
WI-IL	47 FOND DU LAC (WI) -74 KANKAKEE (IL)	733	43655	148801
WI-IL	139 SPRINGFIELD (IL) -162 WEST BEND (WI)	738	56679	224484
WI-IL	116 OSHKOSH (WI) -128 RANTOUL (IL)	740	58745	205761
WI-IL	74 KANKAKEE (IL) -162 WEST BEND (WI)	744	38280	128625
WI-IL	91 MADISON DANE AIRPORT -128 RANTOUL (IL)	748	58893	210988
WI-IL	78 LA CROSSE (WI) -107 NAPERVILLE (IL)	751	62296	251469
WI-IL	102 MILWAUKEE (WI) -126 PRINCETON (IL)	771	34558	146553
WI-IL	22 CHICAGO (IL) -96 MARINETTE(BUS-WI)	774	53793	202832
WI-IL	100 MENDOTA (IL) -102 MILWAUKEE (WI)	777	32157	130479
WI-IL	17 CARLINVILLE (IL) -102 MILWAUKEE (WI)	778	55412	241256
WI-IL	21 CHAMPAIGN-URBANA (IL) -116 OSHKOSH (WI)	782	60866	228250
WI-IL	62 HOMEWOOD (IL) -113 OCONOMOWOC (WI)	797	32063	110808
WI-IL	21 CHAMPAIGN-URBANA (IL) -56 GREEN BAY (WI)	812	74829	276010
WI-IL	71 JOLIET (IL) -162 WEST BEND (WI)	812	36484	126720
WI-IL	54 GLENVIEW (IL) -159 WATERTOWN (WI)	813	25557	92687
WI-IL	107 NAPERVILLE (IL) -136 SHEBOYGAN(BUS-WI)	821	30536	134723
WI-IL	102 MILWAUKEE (WI) -127 QUINCY (IL)	863	86775	390966
WI-IL	12 BROOKFIELD (WI) -74 KANKAKEE (IL)	865	39867	133249
WI-IL	86 LINCOLN (IL) -102 MILWAUKEE (WI)	866	49157	209600
WI-IL	74 KANKAKEE (IL) -116 OSHKOSH (WI)	867	54122	190845
WI-IL	116 OSHKOSH (WI) -139 SPRINGFIELD (IL)	871	75582	305680
WI-IL	153 UPPER ALTON (IL) -162 WEST BEND (WI)	891	81256	335061
WI-IL	44 EFFINGHAM (IL) -102 MILWAUKEE (WI)	892	65374	253274
WI-IL	41 DWIGHT (IL) -102 MILWAUKEE (WI)	900	36751	143081
WI-IL	107 NAPERVILLE (IL) -116 OSHKOSH (WI)	942	52623	182813
WI-IL	92 MANITOWOC(BUS-WI) -107 NAPERVILLE (IL)	949	38554	183185
WI-IL	91 MADISON DANE AIRPORT -139 SPRINGFIELD (IL)	953	81534	338272
WI-IL	13 BTN-NORMAL (IL) -148 STURTEVANT (WI)	961	42062	178685
WI-IL	107 NAPERVILLE (IL) -146 STEVENS POINT(BUS-WI)	1014	72588	274679
WI-IL	47 FOND DU LAC (WI) -71 JOLIET (IL)	1037	55594	192807
WI-IL	12 BROOKFIELD (WI) -21 CHAMPAIGN-URBANA (IL)	1056	65024	238737
WI-IL	21 CHAMPAIGN-URBANA (IL) -91 MADISON DANE AIRPORT	1078	87924	319160
WI-IL	54 GLENVIEW (IL) -164 WISCONSIN DELLS (WI)	1095	59667	221220
WI-IL	47 FOND DU LAC (WI) -107 NAPERVILLE (IL)	1096	57939	193989
WI-IL	107 NAPERVILLE (IL) -160 WAUSAU(BUS-WI)	1121	81727	341907
WI-IL	107 NAPERVILLE (IL) -162 WEST BEND (WI)	1149	49109	168880
WI-IL	71 JOLIET (IL) -146 STEVENS POINT(BUS-WI)	1182	86431	331043
WI-IL	71 JOLIET (IL) -116 OSHKOSH (WI)	1212	71442	246059
WI-IL	148 STURTEVANT (WI) -153 UPPER ALTON (IL)	1240	90722	395567
WI-IL	54 GLENVIEW (IL) -116 OSHKOSH (WI)	1249	55479	184788
WI-IL	62 HOMEWOOD (IL) -148 STURTEVANT (WI)	1289	26547	104670
WI-IL	102 MILWAUKEE (WI) -119 PEORIA (BUS-IL)	1294	69993	328668
WI-IL	51 GALESBURG (IL) -102 MILWAUKEE (WI)	1326	104315	473381
WI-IL	16 CARBONDALE (IL) -102 MILWAUKEE (WI)	1326	131639	519940
WI-IL	71 JOLIET (IL) -148 STURTEVANT (WI)	1412	34824	139823
WI-IL	12 BROOKFIELD (WI) -71 JOLIET (IL)	1427	55357	195514
WI-IL	12 BROOKFIELD (WI) -13 BTN-NORMAL (IL)	1468	84219	328759
WI-IL	56 GREEN BAY (WI) -74 KANKAKEE (IL)	1495	116216	400700
WI-IL	62 HOMEWOOD (IL) -136 SHEBOYGAN(BUS-WI)	1503	53164	234669
WI-IL	71 JOLIET (IL) -160 WAUSAU(BUS-WI)	1507	114244	473316
WI-IL	54 GLENVIEW (IL) -148 STURTEVANT (WI)	1528	17778	67225
WI-IL	62 HOMEWOOD (IL) -92 MANITOWOC(BUS-WI)	1619	61806	300360
WI-IL	54 GLENVIEW (IL) -78 LA CROSSE (WI)	1653	123447	477831
WI-IL	107 NAPERVILLE (IL) -148 STURTEVANT (WI)	1663	36888	149639
WI-IL	12 BROOKFIELD (WI) -153 UPPER ALTON (IL)	1762	155561	629184
WI-IL	54 GLENVIEW (IL) -56 GREEN BAY (WI)	1818	114328	356419
WI-IL	90 MACOMB (IL) -102 MILWAUKEE (WI)	1840	159385	730512
WI-IL	139 SPRINGFIELD (IL) -148 STURTEVANT (WI)	1854	106270	457871
WI-IL	12 BROOKFIELD (WI) -107 NAPERVILLE (IL)	1926	74094	246575
WI-IL	74 KANKAKEE (IL) -102 MILWAUKEE (WI)	1935	71890	270964

MWRRI
State of Ohio
Station to Station Origin-Destination Data

States	Station Pair	Riders	Revenue	Passenger Miles
WI-IL	6 APPLETON (WI) -74 KANKAKEE (IL)	2042	150987	485896
WI-IL	56 GREEN BAY (WI) -71 JOLIET (IL)	2219	169713	557003
WI-IL	54 GLENVIEW (IL) -91 MADISON DANE AIRPORT	2256	103757	342922
WI-IL	74 KANKAKEE (IL) -91 MADISON DANE AIRPORT	2279	150975	510498
WI-IL	47 FOND DU LAC (WI) -62 HOMEWOOD (IL)	2427	125748	409181
WI-IL	62 HOMEWOOD (IL) -146 STEVENS POINT(BUS-WI)	2467	175776	651223
WI-IL	12 BROOKFIELD (WI) -139 SPRINGFIELD (IL)	2520	181798	718259
WI-IL	12 BROOKFIELD (WI) -54 GLENVIEW (IL)	2574	63687	211055
WI-IL	62 HOMEWOOD (IL) -116 OSHKOSH (WI)	2577	143361	477030
WI-IL	56 GREEN BAY (WI) -107 NAPERVILLE (IL)	2617	198147	633412
WI-IL	62 HOMEWOOD (IL) -162 WEST BEND (WI)	2778	112796	385970
WI-IL	43 EAU CLAIRE (BUS-WI) -107 NAPERVILLE (IL)	2827	243188	1051492
WI-IL	62 HOMEWOOD (IL) -160 WAUSAU(BUS-WI)	2880	214212	860081
WI-IL	6 APPLETON (WI) -71 JOLIET (IL)	2905	199850	642111
WI-IL	91 MADISON DANE AIRPORT -107 NAPERVILLE (IL)	3243	192616	642106
WI-IL	6 APPLETON (WI) -107 NAPERVILLE (IL)	3324	219307	704588
WI-IL	21 CHAMPAIGN-URBANA (IL) -102 MILWAUKEE (WI)	3932	213757	833501
WI-IL	71 JOLIET (IL) -102 MILWAUKEE (WI)	4079	130723	501726
WI-IL	102 MILWAUKEE (WI) -153 UPPER ALTON (IL)	4368	348959	1498098
WI-IL	71 JOLIET (IL) -91 MADISON DANE AIRPORT	4434	277431	917758
WI-IL	12 BROOKFIELD (WI) -62 HOMEWOOD (IL)	5087	184434	610119
WI-IL	6 APPLETON (WI) -62 HOMEWOOD (IL)	5375	358617	1101461
WI-IL	102 MILWAUKEE (WI) -107 NAPERVILLE (IL)	5499	172223	626875
WI-IL	56 GREEN BAY (WI) -62 HOMEWOOD (IL)	5852	429586	1373406
WI-IL	102 MILWAUKEE (WI) -139 SPRINGFIELD (IL)	6010	388751	1628736
WI-IL	13 BTN-NORMAL (IL) -102 MILWAUKEE (WI)	6206	310769	1303361
WI-IL	22 CHICAGO (IL) -125 PORTAGE (WI)	7362	425245	1476811
WI-IL	22 CHICAGO (IL) -92 MANITOWOC(BUS-WI)	7732	249861	1248507
WI-IL	22 CHICAGO (IL) -151 TOMAH (WI)	8317	595707	2182520
WI-IL	22 CHICAGO (IL) -113 OCONOMOWOC (WI)	8727	293317	986613
WI-IL	22 CHICAGO (IL) -136 SHEBOYGAN(BUS-WI)	8817	272010	1187087
WI-IL	22 CHICAGO (IL) -146 STEVENS POINT(BUS-WI)	8944	570533	2137671
WI-IL	62 HOMEWOOD (IL) -102 MILWAUKEE (WI)	9829	302689	1052268
WI-IL	22 CHICAGO (IL) -160 WAUSAU(BUS-WI)	10018	677261	2737101
WI-IL	22 CHICAGO (IL) -43 EAU CLAIRE (BUS-WI)	10226	803082	3452857
WI-IL	62 HOMEWOOD (IL) -91 MADISON DANE AIRPORT	11659	692883	2227147
WI-IL	22 CHICAGO (IL) -159 WATERTOWN (WI)	11668	428583	1512845
WI-IL	22 CHICAGO (IL) -164 WISCONSIN DELLS (WI)	13054	785754	2839884
WI-IL	22 CHICAGO (IL) -47 FOND DU LAC (WI)	21364	967263	3113635
WI-IL	22 CHICAGO (IL) -78 LA CROSSE (WI)	22865	1859362	6956127
WI-IL	22 CHICAGO (IL) -116 OSHKOSH (WI)	27126	1344615	4373099
WI-IL	22 CHICAGO (IL) -162 WEST BEND (WI)	31243	1150032	3669655
WI-IL	6 APPLETON (WI) -22 CHICAGO (IL)	33122	1941353	5952854
WI-IL	22 CHICAGO (IL) -56 GREEN BAY (WI)	33564	2260922	7037514
WI-IL	54 GLENVIEW (IL) -102 MILWAUKEE (WI)	35190	665629	2392930
WI-IL	22 CHICAGO (IL) -148 STURTEVANT (WI)	67172	1106799	4062866
WI-IL	22 CHICAGO (IL) -91 MADISON DANE AIRPORT	73623	3693099	12205863
WI-IL	12 BROOKFIELD (WI) -22 CHICAGO (IL)	165504	5197448	16255817
WI-IL	22 CHICAGO (IL) -102 MILWAUKEE (WI)	690462	16419078	57991130
WI-IN	94 MARCELINE -147 STURGEON BAY(BUS-WI)	2	311	1385
WI-IN	78 LA CROSSE (WI) -94 MARCELINE	2	384	1746
WI-IN	94 MARCELINE -136 SHEBOYGAN(BUS-WI)	3	321	1600
WI-IN	94 MARCELINE -162 WEST BEND (WI)	3	405	1873
WI-IN	94 MARCELINE -148 STURTEVANT (WI)	4	388	1895
WI-IN	94 MARCELINE -96 MARINETTE(BUS-WI)	4	592	2714
WI-IN	65 INDIANAPOLIS (IN) -147 STURGEON BAY(BUS-WI)	4	471	1835
WI-IN	53 GARY INTERNATIONAL AIRPORT (IN) -147 STURGEON BAY(BUS-WI)	4	292	1076
WI-IN	12 BROOKFIELD (WI) -94 MARCELINE	6	634	2978
WI-IN	156 WARSAW (IN) -159 WATERTOWN (WI)	6	408	1557
WI-IN	52 GARY INTERNATIONAL AIRPORT -113 OCONOMOWOC (WI)	8	297	1105
WI-IN	10 BLOOMINGTON(BUS-IN) -113 OCONOMOWOC (WI)	8	678	2962
WI-IN	33 DEFIANCE (IN) -147 STURGEON BAY(BUS-WI)	8	943	3570
WI-IN	92 MANITOWOC(BUS-WI) -94 MARCELINE	10	1134	5799

MWRRI
State of Ohio
Station to Station Origin-Destination Data

States	Station Pair	Riders	Revenue	Passenger Miles
WI-IN	80 LAFAYETTE (IN) -96 MARINETTE(BUS-WI)	10	995	4037
WI-IN	10 BLOOMINGTON(BUS-IN) -151 TOMAH (WI)	10	1276	5455
WI-IN	10 BLOOMINGTON(BUS-IN) -47 FOND DU LAC (WI)	11	1058	4482
WI-IN	80 LAFAYETTE (IN) -147 STURGEON BAY(BUS-WI)	11	1046	4007
WI-IN	121 PLYMOUTH (IN) -159 WATERTOWN (WI)	11	640	2436
WI-IN	65 INDIANAPOLIS (IN) -96 MARINETTE(BUS-WI)	12	1364	5574
WI-IN	53 GARY INTERNATIONAL AIRPORT (IN) -96 MARINETTE(BUS-WI)	12	860	3442
WI-IN	94 MARCELINE -160 WAUSAU(BUS-WI)	12	1745	8400
WI-IN	33 DEFIANCE (IN) -151 TOMAH (WI)	12	1417	5526
WI-IN	94 MARCELINE -146 STEVENS POINT(BUS-WI)	12	1728	8100
WI-IN	10 BLOOMINGTON(BUS-IN) -162 WEST BEND (WI)	13	1094	4725
WI-IN	33 DEFIANCE (IN) -96 MARINETTE(BUS-WI)	13	1518	6035
WI-IN	10 BLOOMINGTON(BUS-IN) -125 PORTAGE (WI)	14	1467	6206
WI-IN	10 BLOOMINGTON(BUS-IN) -116 OSHKOSH (WI)	14	1401	5874
WI-IN	149 TERRE HAUTE(BUS-IN) -164 WISCONSIN DELLS (WI)	14	1488	6397
WI-IN	33 DEFIANCE (IN) -164 WISCONSIN DELLS (WI)	14	1525	5912
WI-IN	149 TERRE HAUTE(BUS-IN) -159 WATERTOWN (WI)	15	1283	5255
WI-IN	101 MICHIGAN CITY (IN) -147 STURGEON BAY(BUS-WI)	15	1120	4235
WI-IN	147 STURGEON BAY(BUS-WI) -156 WARSAW (IN)	15	1519	5248
WI-IN	147 STURGEON BAY(BUS-WI) -158 WATERLOO (BUS-IN)	17	1728	6811
WI-IN	52 GARY INTERNATIONAL AIRPORT -78 LA CROSSE (WI)	17	1373	5480
WI-IN	52 GARY INTERNATIONAL AIRPORT -146 STEVENS POINT(BUS-WI)	17	1088	4515
WI-IN	113 OCONOMOWOC (WI) -149 TERRE HAUTE(BUS-IN)	17	1456	6027
WI-IN	52 GARY INTERNATIONAL AIRPORT -162 WEST BEND (WI)	18	681	2468
WI-IN	53 GARY INTERNATIONAL AIRPORT (IN) -113 OCONOMOWOC (WI)	18	663	2463
WI-IN	110 NEW CASTLE(BUS-IN) -162 WEST BEND (WI)	19	1673	7184
WI-IN	10 BLOOMINGTON(BUS-IN) -12 BROOKFIELD (WI)	19	1577	6918
WI-IN	94 MARCELINE -102 MILWAUKEE (WI)	20	2066	9992
WI-IN	33 DEFIANCE (IN) -159 WATERTOWN (WI)	20	1700	6543
WI-IN	121 PLYMOUTH (IN) -147 STURGEON BAY(BUS-WI)	21	1899	6677
WI-IN	149 TERRE HAUTE(BUS-IN) -151 TOMAH (WI)	22	2692	11044
WI-IN	10 BLOOMINGTON(BUS-IN) -148 STURTEVANT (WI)	24	1647	7593
WI-IN	33 DEFIANCE (IN) -125 PORTAGE (WI)	24	2536	9647
WI-IN	96 MARINETTE(BUS-WI) -101 MICHIGAN CITY (IN)	25	1936	7865
WI-IN	151 TOMAH (WI) -158 WATERLOO (BUS-IN)	25	2773	11262
WI-IN	52 GARY INTERNATIONAL AIRPORT -160 WAUSAU(BUS-WI)	26	1716	7641
WI-IN	53 GARY INTERNATIONAL AIRPORT (IN) -78 LA CROSSE (WI)	27	2233	8914
WI-IN	125 PORTAGE (WI) -149 TERRE HAUTE(BUS-IN)	28	2944	12055
WI-IN	96 MARINETTE(BUS-WI) -121 PLYMOUTH (IN)	28	2566	9784
WI-IN	96 MARINETTE(BUS-WI) -156 WARSAW (IN)	28	2755	10500
WI-IN	78 LA CROSSE (WI) -149 TERRE HAUTE(BUS-IN)	29	3631	15722
WI-IN	96 MARINETTE(BUS-WI) -158 WATERLOO (BUS-IN)	31	3333	13813
WI-IN	121 PLYMOUTH (IN) -164 WISCONSIN DELLS (WI)	31	2456	9475
WI-IN	149 TERRE HAUTE(BUS-IN) -162 WEST BEND (WI)	34	2995	11907
WI-IN	78 LA CROSSE (WI) -80 LAFAYETTE (IN)	35	3740	15130
WI-IN	47 FOND DU LAC (WI) -149 TERRE HAUTE(BUS-IN)	35	3230	13230
WI-IN	80 LAFAYETTE (IN) -113 OCONOMOWOC (WI)	37	2539	9134
WI-IN	52 GARY INTERNATIONAL AIRPORT -92 MANITOWOC(BUS-WI)	37	1363	6949
WI-IN	59 HMI-WTG-DET (IN) -159 WATERTOWN (WI)	38	1541	5644
WI-IN	65 INDIANAPOLIS (IN) -159 WATERTOWN (WI)	39	3305	13219
WI-IN	52 GARY INTERNATIONAL AIRPORT -136 SHEBOYGAN(BUS-WI)	40	1362	6352
WI-IN	12 BROOKFIELD (WI) -26 COLUMBUS(BUS-IN)	41	3296	14203
WI-IN	47 FOND DU LAC (WI) -66 INDIANAPOLIS AIRPORT (IN)	41	3685	14295
WI-IN	26 COLUMBUS(BUS-IN) -47 FOND DU LAC (WI)	42	3993	16637
WI-IN	151 TOMAH (WI) -156 WARSAW (IN)	42	4074	15857
WI-IN	156 WARSAW (IN) -164 WISCONSIN DELLS (WI)	43	3695	14266
WI-IN	12 BROOKFIELD (WI) -52 GARY INTERNATIONAL AIRPORT	44	1797	5361
WI-IN	125 PORTAGE (WI) -158 WATERLOO (BUS-IN)	44	4247	16896
WI-IN	66 INDIANAPOLIS AIRPORT (IN) -162 WEST BEND (WI)	48	4106	15110
WI-IN	12 BROOKFIELD (WI) -110 NEW CASTLE(BUS-IN)	48	4284	16930
WI-IN	78 LA CROSSE (WI) -101 MICHIGAN CITY (IN)	50	4396	17792
WI-IN	59 HMI-WTG-DET (IN) -125 PORTAGE (WI)	50	2968	10824
WI-IN	12 BROOKFIELD (WI) -149 TERRE HAUTE(BUS-IN)	50	3979	16507

MWRRI
State of Ohio
Station to Station Origin-Destination Data

States	Station Pair	Riders	Revenue	Passenger Miles
WI-IN	10 BLOOMINGTON(BUS-IN) -78 LA CROSSE (WI)	50	6536	28236
WI-IN	47 FOND DU LAC (WI) -52 GARY INTERNATIONAL AIRPORT	51	2443	8752
WI-IN	10 BLOOMINGTON(BUS-IN) -91 MADISON DANE AIRPORT	53	5222	22366
WI-IN	59 HMI-WTG-DET (IN) -164 WISCONSIN DELLS (WI)	53	3299	12462
WI-IN	52 GARY INTERNATIONAL AIRPORT -148 STURTEVANT (WI)	53	1119	4461
WI-IN	26 COLUMBUS(BUS-IN) -148 STURTEVANT (WI)	53	3618	16358
WI-IN	33 DEFIANCE (IN) -113 OCONOMOWOC (WI)	54	4376	16769
WI-IN	6 APPLETON (WI) -149 TERRE HAUTE(BUS-IN)	54	5846	22499
WI-IN	158 WATERLOO (BUS-IN) -159 WATERTOWN (WI)	57	4310	17555
WI-IN	101 MICHIGAN CITY (IN) -136 SHEBOYGAN(BUS-WI)	58	2324	10878
WI-IN	121 PLYMOUTH (IN) -151 TOMAH (WI)	59	5248	20423
WI-IN	66 INDIANAPOLIS AIRPORT (IN) -116 OSHKOSH (WI)	61	5720	22027
WI-IN	91 MADISON DANE AIRPORT -149 TERRE HAUTE(BUS-IN)	61	6142	24447
WI-IN	26 COLUMBUS(BUS-IN) -78 LA CROSSE (WI)	63	8081	34512
WI-IN	113 OCONOMOWOC (WI) -156 WARSAW (IN)	64	4072	14529
WI-IN	52 GARY INTERNATIONAL AIRPORT -116 OSHKOSH (WI)	67	3543	12615
WI-IN	158 WATERLOO (BUS-IN) -164 WISCONSIN DELLS (WI)	68	6653	26964
WI-IN	26 COLUMBUS(BUS-IN) -116 OSHKOSH (WI)	69	6896	28452
WI-IN	10 BLOOMINGTON(BUS-IN) -102 MILWAUKEE (WI)	70	5778	23902
WI-IN	43 EAU CLAIRE (BUS-WI) -80 LAFAYETTE (IN)	71	7883	33665
WI-IN	101 MICHIGAN CITY (IN) -113 OCONOMOWOC (WI)	72	3346	12294
WI-IN	65 INDIANAPOLIS (IN) -113 OCONOMOWOC (WI)	73	5878	23453
WI-IN	59 HMI-WTG-DET (IN) -151 TOMAH (WI)	76	5563	21309
WI-IN	12 BROOKFIELD (WI) -66 INDIANAPOLIS AIRPORT (IN)	77	6238	22792
WI-IN	113 OCONOMOWOC (WI) -121 PLYMOUTH (IN)	77	4288	15537
WI-IN	53 GARY INTERNATIONAL AIRPORT (IN) -146 STEVENS POINT(BUS-WI)	78	4987	20687
WI-IN	6 APPLETON (WI) -52 GARY INTERNATIONAL AIRPORT	79	4573	16194
WI-IN	116 OSHKOSH (WI) -149 TERRE HAUTE(BUS-IN)	79	7868	31279
WI-IN	53 GARY INTERNATIONAL AIRPORT (IN) -160 WAUSAU(BUS-WI)	80	5345	23795
WI-IN	33 DEFIANCE (IN) -78 LA CROSSE (WI)	81	10121	40193
WI-IN	121 PLYMOUTH (IN) -125 PORTAGE (WI)	83	6308	23705
WI-IN	102 MILWAUKEE (WI) -110 NEW CASTLE(BUS-IN)	85	6334	28717
WI-IN	6 APPLETON (WI) -10 BLOOMINGTON(BUS-IN)	89	9469	39280
WI-IN	33 DEFIANCE (IN) -136 SHEBOYGAN(BUS-WI)	91	7329	29708
WI-IN	52 GARY INTERNATIONAL AIRPORT -56 GREEN BAY (WI)	91	6138	21587
WI-IN	56 GREEN BAY (WI) -149 TERRE HAUTE(BUS-IN)	92	10534	40863
WI-IN	59 HMI-WTG-DET (IN) -160 WAUSAU(BUS-WI)	92	6426	26944
WI-IN	148 STURTEVANT (WI) -149 TERRE HAUTE(BUS-IN)	94	6136	27450
WI-IN	53 GARY INTERNATIONAL AIRPORT (IN) -136 SHEBOYGAN(BUS-WI)	95	3230	15064
WI-IN	33 DEFIANCE (IN) -92 MANITOWOC(BUS-WI)	96	7911	34121
WI-IN	101 MICHIGAN CITY (IN) -162 WEST BEND (WI)	98	4584	16826
WI-IN	102 MILWAUKEE (WI) -105 MUNCIE(BUS-IN)	100	7564	35079
WI-IN	136 SHEBOYGAN(BUS-WI) -156 WARSAW (IN)	104	5852	25590
WI-IN	33 DEFIANCE (IN) -146 STEVENS POINT(BUS-WI)	105	11788	45574
WI-IN	59 HMI-WTG-DET (IN) -78 LA CROSSE (WI)	105	8552	33756
WI-IN	26 COLUMBUS(BUS-IN) -91 MADISON DANE AIRPORT	106	10429	43983
WI-IN	59 HMI-WTG-DET (IN) -136 SHEBOYGAN(BUS-WI)	106	3622	16078
WI-IN	10 BLOOMINGTON(BUS-IN) -56 GREEN BAY (WI)	107	12280	50189
WI-IN	78 LA CROSSE (WI) -158 WATERLOO (BUS-IN)	108	12699	52388
WI-IN	53 GARY INTERNATIONAL AIRPORT (IN) -162 WEST BEND (WI)	110	4539	15458
WI-IN	113 OCONOMOWOC (WI) -158 WATERLOO (BUS-IN)	110	8870	32437
WI-IN	33 DEFIANCE (IN) -160 WAUSAU(BUS-WI)	112	12906	52424
WI-IN	92 MANITOWOC(BUS-WI) -158 WATERLOO (BUS-IN)	112	8678	38389
WI-IN	59 HMI-WTG-DET (IN) -92 MANITOWOC(BUS-WI)	114	4334	20518
WI-IN	33 DEFIANCE (IN) -162 WEST BEND (WI)	117	9570	36240
WI-IN	12 BROOKFIELD (WI) -101 MICHIGAN CITY (IN)	117	4731	17784
WI-IN	6 APPLETON (WI) -26 COLUMBUS(BUS-IN)	119	12477	50974
WI-IN	78 LA CROSSE (WI) -156 WARSAW (IN)	123	13285	50962
WI-IN	47 FOND DU LAC (WI) -158 WATERLOO (BUS-IN)	125	10352	40847
WI-IN	26 COLUMBUS(BUS-IN) -102 MILWAUKEE (WI)	131	10314	43451
WI-IN	101 MICHIGAN CITY (IN) -148 STURTEVANT (WI)	131	3594	14977
WI-IN	26 COLUMBUS(BUS-IN) -56 GREEN BAY (WI)	133	15116	60898
WI-IN	33 DEFIANCE (IN) -148 STURTEVANT (WI)	134	8592	33941

MWRRI
State of Ohio
Station to Station Origin-Destination Data

States	Station Pair	Riders	Revenue	Passenger Miles
WI-IN	53 GARY INTERNATIONAL AIRPORT (IN) -92 MANITOWOC(BUS-WI)	134	4932	25137
WI-IN	136 SHEBOYGAN(BUS-WI) -158 WATERLOO (BUS-IN)	136	10256	42568
WI-IN	121 PLYMOUTH (IN) -136 SHEBOYGAN(BUS-WI)	137	6844	30030
WI-IN	59 HMI-WTG-DET (IN) -146 STEVENS POINT(BUS-WI)	143	9643	37020
WI-IN	6 APPLETON (WI) -66 INDIANAPOLIS AIRPORT (IN)	145	14474	55347
WI-IN	101 MICHIGAN CITY (IN) -146 STEVENS POINT(BUS-WI)	146	10784	42982
WI-IN	65 INDIANAPOLIS (IN) -78 LA CROSSE (WI)	146	18245	74322
WI-IN	12 BROOKFIELD (WI) -33 DEFIANCE (IN)	146	11143	42556
WI-IN	33 DEFIANCE (IN) -47 FOND DU LAC (WI)	146	13303	49879
WI-IN	92 MANITOWOC(BUS-WI) -101 MICHIGAN CITY (IN)	149	6970	32316
WI-IN	116 OSHKOSH (WI) -158 WATERLOO (BUS-IN)	150	13123	51334
WI-IN	66 INDIANAPOLIS AIRPORT (IN) -91 MADISON DANE AIRPORT	150	13967	55097
WI-IN	80 LAFAYETTE (IN) -160 WAUSAU(BUS-WI)	161	15625	65447
WI-IN	146 STEVENS POINT(BUS-WI) -158 WATERLOO (BUS-IN)	168	17380	70594
WI-IN	91 MADISON DANE AIRPORT -158 WATERLOO (BUS-IN)	169	14629	58712
WI-IN	78 LA CROSSE (WI) -121 PLYMOUTH (IN)	175	17992	68266
WI-IN	101 MICHIGAN CITY (IN) -160 WAUSAU(BUS-WI)	176	13574	57925
WI-IN	102 MILWAUKEE (WI) -149 TERRE HAUTE(BUS-IN)	183	13432	57936
WI-IN	47 FOND DU LAC (WI) -53 GARY INTERNATIONAL AIRPORT (IN)	184	9097	31516
WI-IN	158 WATERLOO (BUS-IN) -160 WAUSAU(BUS-WI)	185	19638	83801
WI-IN	33 DEFIANCE (IN) -116 OSHKOSH (WI)	186	17844	66534
WI-IN	52 GARY INTERNATIONAL AIRPORT -102 MILWAUKEE (WI)	190	5733	20520
WI-IN	59 HMI-WTG-DET (IN) -162 WEST BEND (WI)	192	7605	25736
WI-IN	47 FOND DU LAC (WI) -101 MICHIGAN CITY (IN)	199	11262	39906
WI-IN	52 GARY INTERNATIONAL AIRPORT -91 MADISON DANE AIRPORT	208	12384	39844
WI-IN	12 BROOKFIELD (WI) -53 GARY INTERNATIONAL AIRPORT (IN)	208	7802	25400
WI-IN	158 WATERLOO (BUS-IN) -162 WEST BEND (WI)	209	16747	61873
WI-IN	33 DEFIANCE (IN) -91 MADISON DANE AIRPORT	211	20037	76520
WI-IN	156 WARSAW (IN) -162 WEST BEND (WI)	212	13237	48388
WI-IN	156 WARSAW (IN) -160 WAUSAU(BUS-WI)	216	20556	83247
WI-IN	56 GREEN BAY (WI) -158 WATERLOO (BUS-IN)	218	22262	85342
WI-IN	92 MANITOWOC(BUS-WI) -156 WARSAW (IN)	236	14345	64750
WI-IN	6 APPLETON (WI) -33 DEFIANCE (IN)	237	24013	89049
WI-IN	121 PLYMOUTH (IN) -162 WEST BEND (WI)	242	13535	49083
WI-IN	80 LAFAYETTE (IN) -146 STEVENS POINT(BUS-WI)	244	22804	90596
WI-IN	146 STEVENS POINT(BUS-WI) -156 WARSAW (IN)	261	23997	91838
WI-IN	80 LAFAYETTE (IN) -136 SHEBOYGAN(BUS-WI)	264	16160	69903
WI-IN	66 INDIANAPOLIS AIRPORT (IN) -102 MILWAUKEE (WI)	265	20040	74873
WI-IN	12 BROOKFIELD (WI) -121 PLYMOUTH (IN)	278	13623	51175
WI-IN	148 STURTEVANT (WI) -156 WARSAW (IN)	278	12033	47610
WI-IN	53 GARY INTERNATIONAL AIRPORT (IN) -116 OSHKOSH (WI)	280	15172	52592
WI-IN	80 LAFAYETTE (IN) -92 MANITOWOC(BUS-WI)	299	18870	87982
WI-IN	53 GARY INTERNATIONAL AIRPORT (IN) -148 STURTEVANT (WI)	299	6311	25153
WI-IN	59 HMI-WTG-DET (IN) -148 STURTEVANT (WI)	301	6318	23188
WI-IN	12 BROOKFIELD (WI) -158 WATERLOO (BUS-IN)	304	20707	84187
WI-IN	101 MICHIGAN CITY (IN) -102 MILWAUKEE (WI)	307	10628	42425
WI-IN	59 HMI-WTG-DET (IN) -116 OSHKOSH (WI)	311	16862	56271
WI-IN	33 DEFIANCE (IN) -102 MILWAUKEE (WI)	325	22855	90434
WI-IN	12 BROOKFIELD (WI) -156 WARSAW (IN)	339	18768	70827
WI-IN	50 FT. WAYNE(IN) -159 WATERTOWN (WI)	343	25044	95975
WI-IN	6 APPLETON (WI) -158 WATERLOO (BUS-IN)	343	31947	123920
WI-IN	92 MANITOWOC(BUS-WI) -121 PLYMOUTH (IN)	349	18865	86967
WI-IN	121 PLYMOUTH (IN) -160 WAUSAU(BUS-WI)	351	31492	126573
WI-IN	56 GREEN BAY (WI) -59 HMI-WTG-DET (IN)	354	24486	81070
WI-IN	148 STURTEVANT (WI) -158 WATERLOO (BUS-IN)	363	20322	86779
WI-IN	6 APPLETON (WI) -53 GARY INTERNATIONAL AIRPORT (IN)	368	24013	75888
WI-IN	121 PLYMOUTH (IN) -148 STURTEVANT (WI)	377	13866	54983
WI-IN	80 LAFAYETTE (IN) -162 WEST BEND (WI)	380	25839	94150
WI-IN	47 FOND DU LAC (WI) -156 WARSAW (IN)	381	27363	98200
WI-IN	65 INDIANAPOLIS (IN) -136 SHEBOYGAN(BUS-WI)	387	31367	131052
WI-IN	121 PLYMOUTH (IN) -146 STEVENS POINT(BUS-WI)	394	33945	128716
WI-IN	12 BROOKFIELD (WI) -59 HMI-WTG-DET (IN)	402	13737	46276
WI-IN	101 MICHIGAN CITY (IN) -116 OSHKOSH (WI)	408	25788	88840

MWRRI
State of Ohio
Station to Station Origin-Destination Data

States	Station Pair	Riders	Revenue	Passenger Miles
WI-IN	50 FT. WAYNE(IN) -78 LA CROSSE (WI)	423	48405	192328
WI-IN	47 FOND DU LAC (WI) -80 LAFAYETTE (IN)	424	31463	117855
WI-IN	91 MADISON DANE AIRPORT -101 MICHIGAN CITY (IN)	427	27176	94780
WI-IN	53 GARY INTERNATIONAL AIRPORT (IN) -56 GREEN BAY (WI)	433	31338	102165
WI-IN	65 INDIANAPOLIS (IN) -160 WAUSAU(BUS-WI)	434	51012	208078
WI-IN	56 GREEN BAY (WI) -101 MICHIGAN CITY (IN)	474	36633	126174
WI-IN	59 HMI-WTG-DET (IN) -91 MADISON DANE AIRPORT	483	26198	89333
WI-IN	6 APPLETON (WI) -101 MICHIGAN CITY (IN)	486	34117	114602
WI-IN	47 FOND DU LAC (WI) -121 PLYMOUTH (IN)	511	33159	119017
WI-IN	50 FT. WAYNE(IN) -151 TOMAH (WI)	526	55788	217296
WI-IN	65 INDIANAPOLIS (IN) -92 MANITOWOC(BUS-WI)	533	43422	196184
WI-IN	50 FT. WAYNE(IN) -125 PORTAGE (WI)	534	49531	187524
WI-IN	47 FOND DU LAC (WI) -65 INDIANAPOLIS (IN)	565	51145	198929
WI-IN	80 LAFAYETTE (IN) -148 STURTEVANT (WI)	571	26764	108976
WI-IN	12 BROOKFIELD (WI) -80 LAFAYETTE (IN)	577	36282	132193
WI-IN	6 APPLETON (WI) -80 LAFAYETTE (IN)	603	50392	188838
WI-IN	80 LAFAYETTE (IN) -116 OSHKOSH (WI)	632	50316	186462
WI-IN	53 GARY INTERNATIONAL AIRPORT (IN) -91 MADISON DANE AIRPORT	634	36951	121638
WI-IN	53 GARY INTERNATIONAL AIRPORT (IN) -102 MILWAUKEE (WI)	642	18866	69295
WI-IN	56 GREEN BAY (WI) -156 WARSAW (IN)	662	59125	213984
WI-IN	6 APPLETON (WI) -156 WARSAW (IN)	671	58372	196515
WI-IN	116 OSHKOSH (WI) -156 WARSAW (IN)	717	56879	197140
WI-IN	56 GREEN BAY (WI) -80 LAFAYETTE (IN)	729	67356	249883
WI-IN	65 INDIANAPOLIS (IN) -146 STEVENS POINT(BUS-WI)	733	85101	327070
WI-IN	50 FT. WAYNE(IN) -164 WISCONSIN DELLS (WI)	734	72448	270141
WI-IN	91 MADISON DANE AIRPORT -156 WARSAW (IN)	742	58772	207121
WI-IN	102 MILWAUKEE (WI) -121 PLYMOUTH (IN)	769	32903	130754
WI-IN	65 INDIANAPOLIS (IN) -148 STURTEVANT (WI)	771	51051	204266
WI-IN	80 LAFAYETTE (IN) -91 MADISON DANE AIRPORT	851	69264	254472
WI-IN	56 GREEN BAY (WI) -121 PLYMOUTH (IN)	977	80943	291160
WI-IN	102 MILWAUKEE (WI) -156 WARSAW (IN)	985	48426	192007
WI-IN	65 INDIANAPOLIS (IN) -162 WEST BEND (WI)	1023	88621	329435
WI-IN	65 INDIANAPOLIS (IN) -116 OSHKOSH (WI)	1040	99339	383577
WI-IN	116 OSHKOSH (WI) -121 PLYMOUTH (IN)	1052	77452	263074
WI-IN	91 MADISON DANE AIRPORT -121 PLYMOUTH (IN)	1092	80124	277264
WI-IN	6 APPLETON (WI) -121 PLYMOUTH (IN)	1103	90436	295530
WI-IN	80 LAFAYETTE (IN) -102 MILWAUKEE (WI)	1268	70662	272581
WI-IN	6 APPLETON (WI) -65 INDIANAPOLIS (IN)	1410	142354	545755
WI-IN	59 HMI-WTG-DET (IN) -102 MILWAUKEE (WI)	1569	42409	158491
WI-IN	50 FT. WAYNE(IN) -113 OCONOMOWOC (WI)	1732	128917	460716
WI-IN	102 MILWAUKEE (WI) -158 WATERLOO (BUS-IN)	1888	116915	496501
WI-IN	12 BROOKFIELD (WI) -65 INDIANAPOLIS (IN)	1939	161683	587488
WI-IN	65 INDIANAPOLIS (IN) -91 MADISON DANE AIRPORT	2048	193202	763865
WI-IN	50 FT. WAYNE(IN) -148 STURTEVANT (WI)	2087	110944	438241
WI-IN	50 FT. WAYNE(IN) -162 WEST BEND (WI)	2569	200636	685837
WI-IN	12 BROOKFIELD (WI) -50 FT. WAYNE(IN)	3791	247643	940155
WI-IN	47 FOND DU LAC (WI) -50 FT. WAYNE(IN)	3891	332132	1155610
WI-IN	65 INDIANAPOLIS (IN) -102 MILWAUKEE (WI)	4174	320332	1206427
WI-IN	50 FT. WAYNE(IN) -91 MADISON DANE AIRPORT	5311	478918	1688826
WI-IN	6 APPLETON (WI) -50 FT. WAYNE(IN)	5347	530036	1775255
WI-IN	50 FT. WAYNE(IN) -116 OSHKOSH (WI)	5618	502598	1764084
WI-IN	50 FT. WAYNE(IN) -56 GREEN BAY (WI)	6096	643016	2206643
WI-IN	50 FT. WAYNE(IN) -102 MILWAUKEE (WI)	9509	562234	2225199
WI-KS	152 TOPEKA(BUS-KS) -162 WEST BEND (WI)	3	370	1825
WI-KS	82 LAWRENCE(BUS-KS) -113 OCONOMOWOC (WI)	6	831	4045
WI-KS	82 LAWRENCE(BUS-KS) -162 WEST BEND (WI)	8	1084	5244
WI-KS	12 BROOKFIELD (WI) -82 LAWRENCE(BUS-KS)	13	1797	8799
WI-KS	12 BROOKFIELD (WI) -152 TOPEKA(BUS-KS)	15	2141	10706
WI-KS	82 LAWRENCE(BUS-KS) -148 STURTEVANT (WI)	25	3079	15615
WI-KS	148 STURTEVANT (WI) -152 TOPEKA(BUS-KS)	28	3562	18450
WI-KS	82 LAWRENCE(BUS-KS) -102 MILWAUKEE (WI)	49	6398	32139
WI-KS	102 MILWAUKEE (WI) -152 TOPEKA(BUS-KS)	56	7397	37929
WI-KY	85 LEXINGTON(BUS-KY) -116 OSHKOSH (WI)	12	1503	6477

MWRRI
State of Ohio
Station to Station Origin-Destination Data

States	Station Pair	Riders	Revenue	Passenger Miles
WI-KY	88 LOUISVILLE(BUS-KY) -116 OSHKOSH (WI)	54	6356	25782
WI-KY	88 LOUISVILLE(BUS-KY) -151 TOMAH (WI)	74	9440	42847
WI-KY	85 LEXINGTON(BUS-KY) -125 PORTAGE (WI)	75	10319	44720
WI-KY	88 LOUISVILLE(BUS-KY) -164 WISCONSIN DELLS (WI)	86	10029	45894
WI-KY	85 LEXINGTON(BUS-KY) -159 WATERTOWN (WI)	96	11243	50074
WI-KY	85 LEXINGTON(BUS-KY) -113 OCONOMOWOC (WI)	106	12136	54125
WI-KY	47 FOND DU LAC (WI) -85 LEXINGTON(BUS-KY)	140	17426	75782
WI-KY	88 LOUISVILLE(BUS-KY) -125 PORTAGE (WI)	150	17131	77522
WI-KY	78 LA CROSSE (WI) -88 LOUISVILLE(BUS-KY)	170	23061	105262
WI-KY	85 LEXINGTON(BUS-KY) -91 MADISON DANE AIRPORT	249	31972	140111
WI-KY	88 LOUISVILLE(BUS-KY) -159 WATERTOWN (WI)	297	28011	132071
WI-KY	12 BROOKFIELD (WI) -85 LEXINGTON(BUS-KY)	313	34379	153888
WI-KY	85 LEXINGTON(BUS-KY) -162 WEST BEND (WI)	324	37467	165649
WI-KY	88 LOUISVILLE(BUS-KY) -113 OCONOMOWOC (WI)	333	30302	143394
WI-KY	85 LEXINGTON(BUS-KY) -148 STURTEVANT (WI)	353	34550	160463
WI-KY	47 FOND DU LAC (WI) -88 LOUISVILLE(BUS-KY)	466	47126	215288
WI-KY	6 APPLETON (WI) -85 LEXINGTON(BUS-KY)	481	64800	276791
WI-KY	56 GREEN BAY (WI) -88 LOUISVILLE(BUS-KY)	787	94888	414967
WI-KY	88 LOUISVILLE(BUS-KY) -91 MADISON DANE AIRPORT	830	95932	401006
WI-KY	6 APPLETON (WI) -88 LOUISVILLE(BUS-KY)	967	107921	480721
WI-KY	85 LEXINGTON(BUS-KY) -102 MILWAUKEE (WI)	1002	114657	478797
WI-KY	88 LOUISVILLE(BUS-KY) -162 WEST BEND (WI)	1111	102568	480016
WI-KY	88 LOUISVILLE(BUS-KY) -148 STURTEVANT (WI)	1545	127802	579486
WI-KY	12 BROOKFIELD (WI) -88 LOUISVILLE(BUS-KY)	1638	159048	676513
WI-KY	88 LOUISVILLE(BUS-KY) -102 MILWAUKEE (WI)	3462	313790	1381302
WI-MI	8 BANGOR (MI) -147 STURGEON BAY(BUS-WI)	3	291	1033
WI-MI	2 ALBION (MI) -147 STURGEON BAY(BUS-WI)	4	371	1615
WI-MI	40 DURAND (MI) -147 STURGEON BAY(BUS-WI)	5	496	2126
WI-MI	8 BANGOR (MI) -96 MARINETTE(BUS-WI)	6	561	2120
WI-MI	112 NILES (MI) -147 STURGEON BAY(BUS-WI)	7	597	2333
WI-MI	37 DOWAGIAC (MI) -147 STURGEON BAY(BUS-WI)	8	631	2538
WI-MI	40 DURAND (MI) -96 MARINETTE(BUS-WI)	8	953	4258
WI-MI	8 BANGOR (MI) -159 WATERTOWN (WI)	8	593	2096
WI-MI	143 ST. JOSEPH/BENTON HARBOR (BUS-MI) -147 STURGEON BAY(BUS-WI)	9	785	2798
WI-MI	81 LAPEER (MI) -147 STURGEON BAY(BUS-WI)	9	1052	4577
WI-MI	96 MARINETTE(BUS-WI) -112 NILES (MI)	10	878	3654
WI-MI	40 DURAND (MI) -78 LA CROSSE (WI)	10	1278	5654
WI-MI	2 ALBION (MI) -96 MARINETTE(BUS-WI)	11	1080	4927
WI-MI	81 LAPEER (MI) -96 MARINETTE(BUS-WI)	13	1534	6937
WI-MI	8 BANGOR (MI) -125 PORTAGE (WI)	13	1153	4095
WI-MI	124 PORT HURON (MI) -147 STURGEON BAY(BUS-WI)	14	1744	7552
WI-MI	2 ALBION (MI) -78 LA CROSSE (WI)	14	1497	6742
WI-MI	37 DOWAGIAC (MI) -96 MARINETTE(BUS-WI)	14	1243	5302
WI-MI	4 ANCHORVILLE(BUS-MI) -147 STURGEON BAY(BUS-WI)	16	1793	8569
WI-MI	68 JACKSON (MI) -147 STURGEON BAY(BUS-WI)	16	1560	6955
WI-MI	96 MARINETTE(BUS-WI) -143 ST. JOSEPH/BENTON HARBOR (BUS-MI)	16	1516	5778
WI-MI	8 BANGOR (MI) -164 WISCONSIN DELLS (WI)	17	1595	5809
WI-MI	143 ST. JOSEPH/BENTON HARBOR (BUS-MI) -159 WATERTOWN (WI)	18	1114	3961
WI-MI	43 EAU CLAIRE (BUS-WI) -112 NILES (MI)	20	2015	8654
WI-MI	9 BATTLE CREEK (MI) -147 STURGEON BAY(BUS-WI)	20	1848	7994
WI-MI	8 BANGOR (MI) -151 TOMAH (WI)	21	2118	7824
WI-MI	96 MARINETTE(BUS-WI) -124 PORT HURON (MI)	21	2805	12585
WI-MI	61 HOLLAND (MI) -147 STURGEON BAY(BUS-WI)	22	2480	9711
WI-MI	5 ANN ARBOR (MI) -147 STURGEON BAY(BUS-WI)	22	2289	10469
WI-MI	9 BATTLE CREEK (MI) -151 TOMAH (WI)	23	2226	9884
WI-MI	4 ANCHORVILLE(BUS-MI) -96 MARINETTE(BUS-WI)	24	2892	14279
WI-MI	42 EAST LANSING (MI) -159 WATERTOWN (WI)	25	1878	8575
WI-MI	68 JACKSON (MI) -96 MARINETTE(BUS-WI)	26	2669	12424
WI-MI	46 FLINT (MI) -147 STURGEON BAY(BUS-WI)	27	2985	13022
WI-MI	73 KALAMAZOO (MI) -147 STURGEON BAY(BUS-WI)	27	2630	9975
WI-MI	9 BATTLE CREEK (MI) -164 WISCONSIN DELLS (WI)	29	2441	10930
WI-MI	5 ANN ARBOR (MI) -96 MARINETTE(BUS-WI)	29	3114	14805
WI-MI	106 MUSKEGON(BUS-MI) -159 WATERTOWN (WI)	29	2326	10667

MWRRI
State of Ohio
Station to Station Origin-Destination Data

States	Station Pair	Riders	Revenue	Passenger Miles
WI-MI	123 PONTIAC (MI) -147 STURGEON BAY(BUS-WI)	30	3423	15843
WI-MI	133 ROYAL OAK (MI) -147 STURGEON BAY(BUS-WI)	30	3357	15516
WI-MI	9 BATTLE CREEK (MI) -96 MARINETTE(BUS-WI)	31	2874	13054
WI-MI	8 BANGOR (MI) -113 OCONOMOWOC (WI)	32	2302	7351
WI-MI	112 NILES (MI) -162 WEST BEND (WI)	32	1791	6682
WI-MI	40 DURAND (MI) -113 OCONOMOWOC (WI)	34	2666	12100
WI-MI	42 EAST LANSING (MI) -151 TOMAH (WI)	35	3718	16373
WI-MI	42 EAST LANSING (MI) -164 WISCONSIN DELLS (WI)	35	3384	15002
WI-MI	78 LA CROSSE (WI) -112 NILES (MI)	36	3438	14214
WI-MI	106 MUSKEGON(BUS-MI) -113 OCONOMOWOC (WI)	37	2776	12856
WI-MI	8 BANGOR (MI) -78 LA CROSSE (WI)	37	4120	15610
WI-MI	46 FLINT (MI) -96 MARINETTE(BUS-WI)	38	4328	19638
WI-MI	143 ST. JOSEPH/BENTON HARBOR (BUS-MI) -164 WISCONSIN DELLS (WI)	38	3203	11750
WI-MI	112 NILES (MI) -136 SHEBOYGAN(BUS-WI)	38	1807	8611
WI-MI	61 HOLLAND (MI) -96 MARINETTE(BUS-WI)	40	4538	19181
WI-MI	112 NILES (MI) -113 OCONOMOWOC (WI)	41	2187	8466
WI-MI	35 DETROIT (MI) -147 STURGEON BAY(BUS-WI)	41	4565	21045
WI-MI	96 MARINETTE(BUS-WI) -123 PONTIAC (MI)	42	4961	23767
WI-MI	96 MARINETTE(BUS-WI) -133 ROYAL OAK (MI)	42	4869	23311
WI-MI	55 GRAND RAPIDS (MI) -147 STURGEON BAY(BUS-WI)	43	4544	18141
WI-MI	42 EAST LANSING (MI) -147 STURGEON BAY(BUS-WI)	43	4721	19036
WI-MI	31 DEARBORN (MI) -147 STURGEON BAY(BUS-WI)	44	4803	22092
WI-MI	12 BROOKFIELD (WI) -112 NILES (MI)	45	2076	8423
WI-MI	73 KALAMAZOO (MI) -96 MARINETTE(BUS-WI)	45	4379	18097
WI-MI	78 LA CROSSE (WI) -89 LUDINGTON(BUS-MI)	45	5484	26693
WI-MI	113 OCONOMOWOC (WI) -143 ST. JOSEPH/BENTON HARBOR (BUS-MI)	47	2994	9755
WI-MI	68 JACKSON (MI) -78 LA CROSSE (WI)	48	5354	24559
WI-MI	42 EAST LANSING (MI) -125 PORTAGE (WI)	55	5174	22600
WI-MI	37 DOWAGIAC (MI) -148 STURTEVANT (WI)	55	1949	9045
WI-MI	8 BANGOR (MI) -146 STEVENS POINT(BUS-WI)	55	5435	19839
WI-MI	89 LUDINGTON(BUS-MI) -159 WATERTOWN (WI)	57	4609	23966
WI-MI	31 DEARBORN (MI) -96 MARINETTE(BUS-WI)	58	6515	31085
WI-MI	37 DOWAGIAC (MI) -78 LA CROSSE (WI)	58	5653	23912
WI-MI	89 LUDINGTON(BUS-MI) -164 WISCONSIN DELLS (WI)	59	6028	29767
WI-MI	125 PORTAGE (WI) -143 ST. JOSEPH/BENTON HARBOR (BUS-MI)	59	4846	17297
WI-MI	35 DETROIT (MI) -96 MARINETTE(BUS-WI)	60	6872	32838
WI-MI	8 BANGOR (MI) -136 SHEBOYGAN(BUS-WI)	60	4041	15144
WI-MI	8 BANGOR (MI) -162 WEST BEND (WI)	61	4438	14338
WI-MI	2 ALBION (MI) -160 WAUSAU(BUS-WI)	66	6674	30618
WI-MI	8 BANGOR (MI) -160 WAUSAU(BUS-WI)	67	6780	26310
WI-MI	42 EAST LANSING (MI) -96 MARINETTE(BUS-WI)	69	7596	32811
WI-MI	89 LUDINGTON(BUS-MI) -151 TOMAH (WI)	70	7938	38589
WI-MI	8 BANGOR (MI) -92 MANITOWOC(BUS-WI)	70	5152	19697
WI-MI	106 MUSKEGON(BUS-MI) -164 WISCONSIN DELLS (WI)	72	7295	32641
WI-MI	5 ANN ARBOR (MI) -78 LA CROSSE (WI)	73	8575	40152
WI-MI	37 DOWAGIAC (MI) -136 SHEBOYGAN(BUS-WI)	73	3822	17486
WI-MI	55 GRAND RAPIDS (MI) -96 MARINETTE(BUS-WI)	77	8429	35086
WI-MI	61 HOLLAND (MI) -164 WISCONSIN DELLS (WI)	77	7787	33668
WI-MI	81 LAPEER (MI) -146 STEVENS POINT(BUS-WI)	77	8599	39944
WI-MI	37 DOWAGIAC (MI) -113 OCONOMOWOC (WI)	77	4483	17036
WI-MI	112 NILES (MI) -146 STEVENS POINT(BUS-WI)	78	6369	25969
WI-MI	9 BATTLE CREEK (MI) -159 WATERTOWN (WI)	78	4921	22899
WI-MI	89 LUDINGTON(BUS-MI) -113 OCONOMOWOC (WI)	78	6425	31776
WI-MI	92 MANITOWOC(BUS-WI) -112 NILES (MI)	80	4111	20221
WI-MI	2 ALBION (MI) -146 STEVENS POINT(BUS-WI)	82	8039	35070
WI-MI	143 ST. JOSEPH/BENTON HARBOR (BUS-MI) -151 TOMAH (WI)	86	8128	30251
WI-MI	61 HOLLAND (MI) -151 TOMAH (WI)	87	9668	41626
WI-MI	112 NILES (MI) -160 WAUSAU(BUS-WI)	87	7327	31826
WI-MI	2 ALBION (MI) -113 OCONOMOWOC (WI)	87	5611	26368
WI-MI	61 HOLLAND (MI) -125 PORTAGE (WI)	89	8721	37139
WI-MI	61 HOLLAND (MI) -159 WATERTOWN (WI)	90	7090	31334
WI-MI	124 PORT HURON (MI) -160 WAUSAU(BUS-WI)	91	11412	54178
WI-MI	8 BANGOR (MI) -12 BROOKFIELD (WI)	91	5826	19611

MWRRI
State of Ohio
Station to Station Origin-Destination Data

States	Station Pair	Riders	Revenue	Passenger Miles
WI-MI	8 BANGOR (MI) -148 STURTEVANT (WI)	91	4676	16172
WI-MI	8 BANGOR (MI) -47 FOND DU LAC (WI)	92	7471	24251
WI-MI	81 LAPEER (MI) -160 WAUSAU(BUS-WI)	92	10583	50892
WI-MI	124 PORT HURON (MI) -146 STEVENS POINT(BUS-WI)	95	11598	53315
WI-MI	89 LUDINGTON(BUS-MI) -125 PORTAGE (WI)	99	9904	48419
WI-MI	78 LA CROSSE (WI) -143 ST. JOSEPH/BENTON HARBOR (BUS-MI)	99	10239	39143
WI-MI	112 NILES (MI) -148 STURTEVANT (WI)	99	3418	14996
WI-MI	12 BROOKFIELD (WI) -37 DOWAGIAC (MI)	103	4896	20820
WI-MI	40 DURAND (MI) -160 WAUSAU(BUS-WI)	104	11198	53425
WI-MI	2 ALBION (MI) -92 MANITOWOC(BUS-WI)	106	6685	36870
WI-MI	8 BANGOR (MI) -116 OSHKOSH (WI)	106	8959	29766
WI-MI	40 DURAND (MI) -136 SHEBOYGAN(BUS-WI)	107	8377	39963
WI-MI	40 DURAND (MI) -92 MANITOWOC(BUS-WI)	109	8481	44124
WI-MI	106 MUSKEGON(BUS-MI) -151 TOMAH (WI)	113	12563	56128
WI-MI	143 ST. JOSEPH/BENTON HARBOR (BUS-MI) -160 WAUSAU(BUS-WI)	114	10788	41492
WI-MI	2 ALBION (MI) -6 APPLETON (WI)	116	9874	42867
WI-MI	40 DURAND (MI) -146 STEVENS POINT(BUS-WI)	118	12744	56614
WI-MI	136 SHEBOYGAN(BUS-WI) -143 ST. JOSEPH/BENTON HARBOR (BUS-MI)	119	6715	26592
WI-MI	2 ALBION (MI) -136 SHEBOYGAN(BUS-WI)	119	7225	38233
WI-MI	47 FOND DU LAC (WI) -89 LUDINGTON(BUS-MI)	120	11153	52396
WI-MI	89 LUDINGTON(BUS-MI) -162 WEST BEND (WI)	124	9701	50168
WI-MI	37 DOWAGIAC (MI) -162 WEST BEND (WI)	124	7267	27413
WI-MI	40 DURAND (MI) -47 FOND DU LAC (WI)	124	10986	48038
WI-MI	106 MUSKEGON(BUS-MI) -125 PORTAGE (WI)	130	12472	56300
WI-MI	106 MUSKEGON(BUS-MI) -162 WEST BEND (WI)	132	10187	46173
WI-MI	37 DOWAGIAC (MI) -92 MANITOWOC(BUS-WI)	133	7378	35396
WI-MI	6 APPLETON (WI) -8 BANGOR (MI)	138	12009	41218
WI-MI	37 DOWAGIAC (MI) -146 STEVENS POINT(BUS-WI)	139	11865	47791
WI-MI	56 GREEN BAY (WI) -89 LUDINGTON(BUS-MI)	144	15618	71911
WI-MI	89 LUDINGTON(BUS-MI) -116 OSHKOSH (WI)	150	14524	67740
WI-MI	143 ST. JOSEPH/BENTON HARBOR (BUS-MI) -146 STEVENS POINT(BUS-WI)	150	13701	49551
WI-MI	37 DOWAGIAC (MI) -160 WAUSAU(BUS-WI)	150	12837	56887
WI-MI	92 MANITOWOC(BUS-WI) -143 ST. JOSEPH/BENTON HARBOR (BUS-MI)	155	9509	39340
WI-MI	47 FOND DU LAC (WI) -106 MUSKEGON(BUS-MI)	156	13135	59412
WI-MI	8 BANGOR (MI) -56 GREEN BAY (WI)	156	15027	51477
WI-MI	37 DOWAGIAC (MI) -47 FOND DU LAC (WI)	157	10505	39357
WI-MI	61 HOLLAND (MI) -113 OCONOMOWOC (WI)	159	12990	53036
WI-MI	73 KALAMAZOO (MI) -78 LA CROSSE (WI)	164	19258	72779
WI-MI	2 ALBION (MI) -116 OSHKOSH (WI)	164	13000	57317
WI-MI	40 DURAND (MI) -162 WEST BEND (WI)	169	13658	60267
WI-MI	47 FOND DU LAC (WI) -112 NILES (MI)	174	11140	41435
WI-MI	12 BROOKFIELD (WI) -106 MUSKEGON(BUS-MI)	179	12723	59312
WI-MI	4 ANCHORVILLE(BUS-MI) -146 STEVENS POINT(BUS-WI)	179	19698	100355
WI-MI	78 LA CROSSE (WI) -106 MUSKEGON(BUS-MI)	183	22462	98270
WI-MI	2 ALBION (MI) -47 FOND DU LAC (WI)	184	13641	61121
WI-MI	6 APPLETON (WI) -89 LUDINGTON(BUS-MI)	186	18439	87592
WI-MI	42 EAST LANSING (MI) -78 LA CROSSE (WI)	188	21768	96726
WI-MI	73 KALAMAZOO (MI) -113 OCONOMOWOC (WI)	188	11915	48136
WI-MI	8 BANGOR (MI) -91 MADISON DANE AIRPORT	188	16671	53650
WI-MI	81 LAPEER (MI) -92 MANITOWOC(BUS-WI)	192	17323	84093
WI-MI	6 APPLETON (WI) -42 EAST LANSING (MI)	194	18170	75912
WI-MI	92 MANITOWOC(BUS-WI) -124 PORT HURON (MI)	197	19914	95526
WI-MI	12 BROOKFIELD (WI) -89 LUDINGTON(BUS-MI)	198	15543	76449
WI-MI	4 ANCHORVILLE(BUS-MI) -160 WAUSAU(BUS-WI)	201	22802	119643
WI-MI	46 FLINT (MI) -160 WAUSAU(BUS-WI)	202	22261	107672
WI-MI	6 APPLETON (WI) -112 NILES (MI)	204	15508	55753
WI-MI	9 BATTLE CREEK (MI) -113 OCONOMOWOC (WI)	206	12895	57141
WI-MI	9 BATTLE CREEK (MI) -78 LA CROSSE (WI)	207	21580	96709
WI-MI	55 GRAND RAPIDS (MI) -159 WATERTOWN (WI)	211	15048	68170
WI-MI	68 JACKSON (MI) -113 OCONOMOWOC (WI)	214	14290	69040
WI-MI	89 LUDINGTON(BUS-MI) -91 MADISON DANE AIRPORT	222	22288	101638
WI-MI	56 GREEN BAY (WI) -112 NILES (MI)	232	18639	70200
WI-MI	102 MILWAUKEE (WI) -112 NILES (MI)	232	9384	40666

MWRRI
State of Ohio
Station to Station Origin-Destination Data

States	Station Pair	Riders	Revenue	Passenger Miles
WI-MI	2 ALBION (MI) -162 WEST BEND (WI)	237	15542	71902
WI-MI	37 DOWAGIAC (MI) -116 OSHKOSH (WI)	251	17709	67368
WI-MI	112 NILES (MI) -116 OSHKOSH (WI)	256	17865	65181
WI-MI	6 APPLETON (WI) -106 MUSKEGON(BUS-MI)	263	25413	109223
WI-MI	55 GRAND RAPIDS (MI) -164 WISCONSIN DELLS (WI)	265	24767	108996
WI-MI	5 ANN ARBOR (MI) -160 WAUSAU(BUS-WI)	265	27121	137995
WI-MI	81 LAPEER (MI) -136 SHEBOYGAN(BUS-WI)	270	24157	110823
WI-MI	68 JACKSON (MI) -160 WAUSAU(BUS-WI)	273	27784	131663
WI-MI	47 FOND DU LAC (WI) -143 ST. JOSEPH/BENTON HARBOR (BUS-MI)	273	19357	64795
WI-MI	42 EAST LANSING (MI) -56 GREEN BAY (WI)	274	29594	115789
WI-MI	91 MADISON DANE AIRPORT -112 NILES (MI)	280	19376	72526
WI-MI	43 EAU CLAIRE (BUS-WI) -61 HOLLAND (MI)	284	36027	158825
WI-MI	61 HOLLAND (MI) -136 SHEBOYGAN(BUS-WI)	291	21845	102598
WI-MI	63 HOWELL(BUS-MI) -148 STURTEVANT (WI)	293	19130	98500
WI-MI	89 LUDINGTON(BUS-MI) -148 STURTEVANT (WI)	296	19014	103195
WI-MI	40 DURAND (MI) -148 STURTEVANT (WI)	298	19274	89493
WI-MI	6 APPLETON (WI) -37 DOWAGIAC (MI)	302	24766	86440
WI-MI	2 ALBION (MI) -91 MADISON DANE AIRPORT	304	23728	107468
WI-MI	68 JACKSON (MI) -146 STEVENS POINT(BUS-WI)	313	31162	140440
WI-MI	143 ST. JOSEPH/BENTON HARBOR (BUS-MI) -162 WEST BEND (WI)	314	19948	65083
WI-MI	61 HOLLAND (MI) -146 STEVENS POINT(BUS-WI)	324	34678	148719
WI-MI	81 LAPEER (MI) -162 WEST BEND (WI)	327	31027	128470
WI-MI	56 GREEN BAY (WI) -106 MUSKEGON(BUS-MI)	329	34269	146225
WI-MI	133 ROYAL OAK (MI) -160 WAUSAU(BUS-WI)	332	37167	189320
WI-MI	37 DOWAGIAC (MI) -102 MILWAUKEE (WI)	333	13737	62526
WI-MI	123 PONTIAC (MI) -160 WAUSAU(BUS-WI)	334	38217	194550
WI-MI	143 ST. JOSEPH/BENTON HARBOR (BUS-MI) -148 STURTEVANT (WI)	337	14513	50506
WI-MI	46 FLINT (MI) -146 STEVENS POINT(BUS-WI)	337	38022	168364
WI-MI	46 FLINT (MI) -164 WISCONSIN DELLS (WI)	341	37093	162103
WI-MI	46 FLINT (MI) -159 WATERTOWN (WI)	344	31843	133631
WI-MI	5 ANN ARBOR (MI) -113 OCONOMOWOC (WI)	348	25309	125658
WI-MI	12 BROOKFIELD (WI) -40 DURAND (MI)	349	26406	117934
WI-MI	91 MADISON DANE AIRPORT -106 MUSKEGON(BUS-MI)	352	31769	141267
WI-MI	61 HOLLAND (MI) -160 WAUSAU(BUS-WI)	356	39579	175551
WI-MI	116 OSHKOSH (WI) -143 ST. JOSEPH/BENTON HARBOR (BUS-MI)	360	27290	91424
WI-MI	56 GREEN BAY (WI) -143 ST. JOSEPH/BENTON HARBOR (BUS-MI)	360	31702	108792
WI-MI	46 FLINT (MI) -151 TOMAH (WI)	362	42366	188688
WI-MI	8 BANGOR (MI) -102 MILWAUKEE (WI)	366	21253	73639
WI-MI	6 APPLETON (WI) -143 ST. JOSEPH/BENTON HARBOR (BUS-MI)	369	31643	100287
WI-MI	123 PONTIAC (MI) -146 STEVENS POINT(BUS-WI)	373	41466	204639
WI-MI	106 MUSKEGON(BUS-MI) -116 OSHKOSH (WI)	374	33465	148342
WI-MI	9 BATTLE CREEK (MI) -43 EAU CLAIRE (BUS-WI)	378	41101	190647
WI-MI	37 DOWAGIAC (MI) -56 GREEN BAY (WI)	381	31024	120485
WI-MI	133 ROYAL OAK (MI) -146 STEVENS POINT(BUS-WI)	381	41419	204400
WI-MI	2 ALBION (MI) -148 STURTEVANT (WI)	387	18468	95311
WI-MI	55 GRAND RAPIDS (MI) -113 OCONOMOWOC (WI)	389	27351	120168
WI-MI	124 PORT HURON (MI) -136 SHEBOYGAN(BUS-WI)	389	38399	177192
WI-MI	5 ANN ARBOR (MI) -146 STEVENS POINT(BUS-WI)	391	41498	190216
WI-MI	47 FOND DU LAC (WI) -61 HOLLAND (MI)	394	33654	143673
WI-MI	106 MUSKEGON(BUS-MI) -148 STURTEVANT (WI)	400	22594	117213
WI-MI	61 HOLLAND (MI) -78 LA CROSSE (WI)	403	50007	210640
WI-MI	61 HOLLAND (MI) -92 MANITOWOC(BUS-WI)	405	32598	154385
WI-MI	4 ANCHORVILLE(BUS-MI) -92 MANITOWOC(BUS-WI)	416	36873	200361
WI-MI	9 BATTLE CREEK (MI) -160 WAUSAU(BUS-WI)	431	40933	188389
WI-MI	55 GRAND RAPIDS (MI) -125 PORTAGE (WI)	443	41647	174451
WI-MI	12 BROOKFIELD (WI) -143 ST. JOSEPH/BENTON HARBOR (BUS-MI)	454	25692	85310
WI-MI	55 GRAND RAPIDS (MI) -151 TOMAH (WI)	475	50397	216519
WI-MI	31 DEARBORN (MI) -146 STEVENS POINT(BUS-WI)	483	50686	249481
WI-MI	2 ALBION (MI) -12 BROOKFIELD (WI)	485	33228	137724
WI-MI	89 LUDINGTON(BUS-MI) -102 MILWAUKEE (WI)	485	35213	180955
WI-MI	42 EAST LANSING (MI) -113 OCONOMOWOC (WI)	487	34619	158627
WI-MI	9 BATTLE CREEK (MI) -146 STEVENS POINT(BUS-WI)	487	45113	196357
WI-MI	31 DEARBORN (MI) -160 WAUSAU(BUS-WI)	490	52936	269284

MWRRI
State of Ohio
Station to Station Origin-Destination Data

States	Station Pair	Riders	Revenue	Passenger Miles
WI-MI	35 DETROIT (MI) -160 WAUSAU(BUS-WI)	495	54415	276981
WI-MI	46 FLINT (MI) -136 SHEBOYGAN(BUS-WI)	499	39623	195726
WI-MI	124 PORT HURON (MI) -162 WEST BEND (WI)	502	52067	219858
WI-MI	6 APPLETON (WI) -68 JACKSON (MI)	502	43883	195421
WI-MI	46 FLINT (MI) -78 LA CROSSE (WI)	504	63288	284002
WI-MI	37 DOWAGIAC (MI) -91 MADISON DANE AIRPORT	511	37679	139001
WI-MI	61 HOLLAND (MI) -148 STURTEVANT (WI)	520	31624	144656
WI-MI	9 BATTLE CREEK (MI) -92 MANITOWOC(BUS-WI)	522	32122	169531
WI-MI	61 HOLLAND (MI) -162 WEST BEND (WI)	525	43588	175918
WI-MI	73 KALAMAZOO (MI) -160 WAUSAU(BUS-WI)	530	52063	220148
WI-MI	91 MADISON DANE AIRPORT -143 ST. JOSEPH/BENTON HARBOR (BUS-MI)	532	40681	137375
WI-MI	46 FLINT (MI) -125 PORTAGE (WI)	533	56883	244756
WI-MI	68 JACKSON (MI) -92 MANITOWOC(BUS-WI)	533	37987	197351
WI-MI	35 DETROIT (MI) -146 STEVENS POINT(BUS-WI)	542	57728	284485
WI-MI	102 MILWAUKEE (WI) -106 MUSKEGON(BUS-MI)	558	35931	176759
WI-MI	4 ANCHORVILLE(BUS-MI) -162 WEST BEND (WI)	577	50723	251529
WI-MI	4 ANCHORVILLE(BUS-MI) -136 SHEBOYGAN(BUS-WI)	595	51511	269391
WI-MI	73 KALAMAZOO (MI) -136 SHEBOYGAN(BUS-WI)	597	33863	163601
WI-MI	73 KALAMAZOO (MI) -146 STEVENS POINT(BUS-WI)	601	56329	229111
WI-MI	55 GRAND RAPIDS (MI) -136 SHEBOYGAN(BUS-WI)	626	42918	204781
WI-MI	5 ANN ARBOR (MI) -92 MANITOWOC(BUS-WI)	630	48864	257167
WI-MI	68 JACKSON (MI) -136 SHEBOYGAN(BUS-WI)	634	43915	216097
WI-MI	55 GRAND RAPIDS (MI) -160 WAUSAU(BUS-WI)	641	67754	299772
WI-MI	55 GRAND RAPIDS (MI) -146 STEVENS POINT(BUS-WI)	643	65747	278994
WI-MI	42 EAST LANSING (MI) -160 WAUSAU(BUS-WI)	645	67968	313009
WI-MI	61 HOLLAND (MI) -116 OSHKOSH (WI)	656	59377	250459
WI-MI	9 BATTLE CREEK (MI) -136 SHEBOYGAN(BUS-WI)	664	39872	196451
WI-MI	6 APPLETON (WI) -61 HOLLAND (MI)	679	65171	271710
WI-MI	123 PONTIAC (MI) -136 SHEBOYGAN(BUS-WI)	685	60003	301898
WI-MI	73 KALAMAZOO (MI) -92 MANITOWOC(BUS-WI)	685	42428	207493
WI-MI	46 FLINT (MI) -113 OCONOMOWOC (WI)	687	59008	256768
WI-MI	133 ROYAL OAK (MI) -136 SHEBOYGAN(BUS-WI)	692	58733	296765
WI-MI	46 FLINT (MI) -92 MANITOWOC(BUS-WI)	709	59676	298384
WI-MI	61 HOLLAND (MI) -91 MADISON DANE AIRPORT	735	65656	283676
WI-MI	47 FOND DU LAC (WI) -68 JACKSON (MI)	736	56633	260679
WI-MI	68 JACKSON (MI) -116 OSHKOSH (WI)	750	61466	278194
WI-MI	92 MANITOWOC(BUS-WI) -133 ROYAL OAK (MI)	753	66075	345069
WI-MI	42 EAST LANSING (MI) -146 STEVENS POINT(BUS-WI)	757	77972	341213
WI-MI	92 MANITOWOC(BUS-WI) -123 PONTIAC (MI)	759	68685	356578
WI-MI	55 GRAND RAPIDS (MI) -56 GREEN BAY (WI)	760	80330	307980
WI-MI	40 DURAND (MI) -102 MILWAUKEE (WI)	818	56853	265064
WI-MI	55 GRAND RAPIDS (MI) -92 MANITOWOC(BUS-WI)	827	58794	294534
WI-MI	123 PONTIAC (MI) -162 WEST BEND (WI)	828	78950	350904
WI-MI	5 ANN ARBOR (MI) -136 SHEBOYGAN(BUS-WI)	861	63991	326447
WI-MI	56 GREEN BAY (WI) -61 HOLLAND (MI)	862	90361	370500
WI-MI	9 BATTLE CREEK (MI) -47 FOND DU LAC (WI)	879	61119	271709
WI-MI	47 FOND DU LAC (WI) -55 GRAND RAPIDS (MI)	932	74089	316834
WI-MI	46 FLINT (MI) -116 OSHKOSH (WI)	948	92421	400037
WI-MI	133 ROYAL OAK (MI) -162 WEST BEND (WI)	955	86106	393404
WI-MI	63 HOWELL(BUS-MI) -102 MILWAUKEE (WI)	966	68110	347858
WI-MI	12 BROOKFIELD (WI) -81 LAPEER (MI)	970	85120	362719
WI-MI	31 DEARBORN (MI) -136 SHEBOYGAN(BUS-WI)	973	78737	397844
WI-MI	9 BATTLE CREEK (MI) -116 OSHKOSH (WI)	973	72560	317205
WI-MI	12 BROOKFIELD (WI) -61 HOLLAND (MI)	1030	76428	325570
WI-MI	6 APPLETON (WI) -9 BATTLE CREEK (MI)	1043	83370	358700
WI-MI	31 DEARBORN (MI) -92 MANITOWOC(BUS-WI)	1047	85459	458519
WI-MI	81 LAPEER (MI) -148 STURTEVANT (WI)	1051	81396	353176
WI-MI	102 MILWAUKEE (WI) -143 ST. JOSEPH/BENTON HARBOR (BUS-MI)	1083	53380	188356
WI-MI	68 JACKSON (MI) -162 WEST BEND (WI)	1087	80555	352067
WI-MI	35 DETROIT (MI) -136 SHEBOYGAN(BUS-WI)	1099	90350	459430
WI-MI	55 GRAND RAPIDS (MI) -78 LA CROSSE (WI)	1104	126019	549784
WI-MI	2 ALBION (MI) -102 MILWAUKEE (WI)	1105	66510	298272
WI-MI	42 EAST LANSING (MI) -92 MANITOWOC(BUS-WI)	1126	83959	419873

MWRRI
State of Ohio
Station to Station Origin-Destination Data

States	Station Pair	Riders	Revenue	Passenger Miles
WI-MI	47 FOND DU LAC (WI) -73 KALAMAZOO (MI)	1146	84044	328992
WI-MI	73 KALAMAZOO (MI) -116 OSHKOSH (WI)	1151	85177	349808
WI-MI	6 APPLETON (WI) -73 KALAMAZOO (MI)	1190	94475	383117
WI-MI	35 DETROIT (MI) -92 MANITOWOC(BUS-WI)	1208	100016	539772
WI-MI	68 JACKSON (MI) -91 MADISON DANE AIRPORT	1221	98565	457736
WI-MI	55 GRAND RAPIDS (MI) -162 WEST BEND (WI)	1254	91118	388792
WI-MI	9 BATTLE CREEK (MI) -162 WEST BEND (WI)	1269	81223	353959
WI-MI	73 KALAMAZOO (MI) -162 WEST BEND (WI)	1307	83279	335885
WI-MI	46 FLINT (MI) -47 FOND DU LAC (WI)	1371	137851	555147
WI-MI	124 PORT HURON (MI) -148 STURTEVANT (WI)	1414	120745	538873
WI-MI	46 FLINT (MI) -56 GREEN BAY (WI)	1417	156019	665795
WI-MI	6 APPLETON (WI) -46 FLINT (MI)	1419	149885	624517
WI-MI	42 EAST LANSING (MI) -136 SHEBOYGAN(BUS-WI)	1455	107273	500590
WI-MI	123 PONTIAC (MI) -148 STURTEVANT (WI)	1459	99535	535309
WI-MI	42 EAST LANSING (MI) -47 FOND DU LAC (WI)	1478	120030	527733
WI-MI	56 GREEN BAY (WI) -73 KALAMAZOO (MI)	1479	130617	520490
WI-MI	9 BATTLE CREEK (MI) -56 GREEN BAY (WI)	1502	133543	561920
WI-MI	31 DEARBORN (MI) -162 WEST BEND (WI)	1548	133961	606879
WI-MI	4 ANCHORVILLE(BUS-MI) -12 BROOKFIELD (WI)	1558	129014	649589
WI-MI	55 GRAND RAPIDS (MI) -116 OSHKOSH (WI)	1559	131696	556393
WI-MI	73 KALAMAZOO (MI) -148 STURTEVANT (WI)	1595	69283	319041
WI-MI	61 HOLLAND (MI) -102 MILWAUKEE (WI)	1652	111936	498957
WI-MI	35 DETROIT (MI) -162 WEST BEND (WI)	1659	145334	665249
WI-MI	42 EAST LANSING (MI) -116 OSHKOSH (WI)	1745	151389	652510
WI-MI	73 KALAMAZOO (MI) -91 MADISON DANE AIRPORT	1764	128434	543367
WI-MI	9 BATTLE CREEK (MI) -148 STURTEVANT (WI)	1798	79464	399122
WI-MI	9 BATTLE CREEK (MI) -91 MADISON DANE AIRPORT	1816	133207	599291
WI-MI	12 BROOKFIELD (WI) -124 PORT HURON (MI)	1838	179273	770099
WI-MI	6 APPLETON (WI) -55 GRAND RAPIDS (MI)	1872	170808	701850
WI-MI	5 ANN ARBOR (MI) -162 WEST BEND (WI)	1894	147785	685636
WI-MI	68 JACKSON (MI) -148 STURTEVANT (WI)	1896	107874	506248
WI-MI	55 GRAND RAPIDS (MI) -91 MADISON DANE AIRPORT	2062	175897	744205
WI-MI	4 ANCHORVILLE(BUS-MI) -148 STURTEVANT (WI)	2148	151293	813976
WI-MI	12 BROOKFIELD (WI) -68 JACKSON (MI)	2159	149638	658413
WI-MI	55 GRAND RAPIDS (MI) -148 STURTEVANT (WI)	2173	117959	549716
WI-MI	12 BROOKFIELD (WI) -55 GRAND RAPIDS (MI)	2181	149637	634568
WI-MI	133 ROYAL OAK (MI) -148 STURTEVANT (WI)	2396	170627	850507
WI-MI	46 FLINT (MI) -162 WEST BEND (WI)	2399	202866	899809
WI-MI	46 FLINT (MI) -91 MADISON DANE AIRPORT	2448	254793	1042843
WI-MI	12 BROOKFIELD (WI) -123 PONTIAC (MI)	2488	224831	1007606
WI-MI	42 EAST LANSING (MI) -162 WEST BEND (WI)	2542	196993	831112
WI-MI	81 LAPEER (MI) -102 MILWAUKEE (WI)	2753	225276	991228
WI-MI	12 BROOKFIELD (WI) -133 ROYAL OAK (MI)	2800	240216	1100414
WI-MI	42 EAST LANSING (MI) -91 MADISON DANE AIRPORT	2871	247300	1085133
WI-MI	5 ANN ARBOR (MI) -148 STURTEVANT (WI)	3089	184728	942284
WI-MI	9 BATTLE CREEK (MI) -12 BROOKFIELD (WI)	3295	190227	856736
WI-MI	31 DEARBORN (MI) -148 STURTEVANT (WI)	3521	232456	1179587
WI-MI	46 FLINT (MI) -148 STURTEVANT (WI)	3557	235898	1131175
WI-MI	12 BROOKFIELD (WI) -73 KALAMAZOO (MI)	3723	215382	885975
WI-MI	12 BROOKFIELD (WI) -46 FLINT (MI)	3757	302653	1337644
WI-MI	4 ANCHORVILLE(BUS-MI) -102 MILWAUKEE (WI)	3886	307207	1565915
WI-MI	35 DETROIT (MI) -148 STURTEVANT (WI)	3939	264462	1355184
WI-MI	102 MILWAUKEE (WI) -124 PORT HURON (MI)	4164	375978	1686255
WI-MI	68 JACKSON (MI) -102 MILWAUKEE (WI)	4256	263822	1238598
WI-MI	5 ANN ARBOR (MI) -12 BROOKFIELD (WI)	4383	328618	1503287
WI-MI	42 EAST LANSING (MI) -148 STURTEVANT (WI)	4523	271079	1221100
WI-MI	102 MILWAUKEE (WI) -133 ROYAL OAK (MI)	4907	387807	1859655
WI-MI	102 MILWAUKEE (WI) -123 PONTIAC (MI)	5080	409207	1986409
WI-MI	12 BROOKFIELD (WI) -31 DEARBORN (MI)	5245	427924	1956265
WI-MI	12 BROOKFIELD (WI) -35 DETROIT (MI)	5257	435931	2008019
WI-MI	55 GRAND RAPIDS (MI) -102 MILWAUKEE (WI)	5405	335962	1497288
WI-MI	12 BROOKFIELD (WI) -42 EAST LANSING (MI)	5419	397265	1669080
WI-MI	73 KALAMAZOO (MI) -102 MILWAUKEE (WI)	8607	435233	1928044

MWRRI
State of Ohio
Station to Station Origin-Destination Data

States	Station Pair	Riders	Revenue	Passenger Miles
WI-MI	9 BATTLE CREEK (MI) -102 MILWAUKEE (WI)	9232	465766	2270957
WI-MI	31 DEARBORN (MI) -102 MILWAUKEE (WI)	10034	746352	3602080
WI-MI	5 ANN ARBOR (MI) -102 MILWAUKEE (WI)	11369	761278	3740340
WI-MI	35 DETROIT (MI) -102 MILWAUKEE (WI)	11372	858328	4184818
WI-MI	46 FLINT (MI) -102 MILWAUKEE (WI)	11617	861817	3973007
WI-MI	42 EAST LANSING (MI) -102 MILWAUKEE (WI)	13356	882893	3926517
WI-MN	36 DETROIT LAKES (MN) -136 SHEBOYGAN(BUS-WI)	5	653	3038
WI-MN	36 DETROIT LAKES (MN) -113 OCONOMOWOC (WI)	5	630	2711
WI-MN	92 MANITOWOC(BUS-WI) -145 STAPLES (BUS-MN)	8	876	4245
WI-MN	147 STURGEON BAY(BUS-WI) -163 WINONA (MN)	9	890	3724
WI-MN	136 SHEBOYGAN(BUS-WI) -145 STAPLES (BUS-MN)	10	1161	5466
WI-MN	96 MARINETTE(BUS-WI) -163 WINONA (MN)	12	1199	5271
WI-MN	36 DETROIT LAKES (MN) -162 WEST BEND (WI)	13	1675	7281
WI-MN	145 STAPLES (BUS-MN) -151 TOMAH (WI)	14	931	4108
WI-MN	36 DETROIT LAKES (MN) -91 MADISON DANE AIRPORT	15	1574	6895
WI-MN	145 STAPLES (BUS-MN) -162 WEST BEND (WI)	17	2035	8877
WI-MN	93 MANKATO(BUS-MN) -162 WEST BEND (WI)	25	1844	10009
WI-MN	36 DETROIT LAKES (MN) -164 WISCONSIN DELLS (WI)	28	2628	11263
WI-MN	93 MANKATO(BUS-MN) -159 WATERTOWN (WI)	31	1782	10149
WI-MN	36 DETROIT LAKES (MN) -151 TOMAH (WI)	32	2703	11524
WI-MN	93 MANKATO(BUS-MN) -113 OCONOMOWOC (WI)	36	2215	12311
WI-MN	36 DETROIT LAKES (MN) -159 WATERTOWN (WI)	39	4519	19176
WI-MN	47 FOND DU LAC (WI) -93 MANKATO(BUS-MN)	40	3267	17453
WI-MN	93 MANKATO(BUS-MN) -164 WISCONSIN DELLS (WI)	47	1577	11128
WI-MN	36 DETROIT LAKES (MN) -125 PORTAGE (WI)	47	4595	20007
WI-MN	12 BROOKFIELD (WI) -36 DETROIT LAKES (MN)	47	5981	24933
WI-MN	92 MANITOWOC(BUS-WI) -141 ST. CLOUD (BUS-MN)	49	5180	24342
WI-MN	12 BROOKFIELD (WI) -145 STAPLES (BUS-MN)	50	5655	23048
WI-MN	145 STAPLES (BUS-MN) -164 WISCONSIN DELLS (WI)	52	4144	18004
WI-MN	78 LA CROSSE (WI) -145 STAPLES (BUS-MN)	54	3375	13826
WI-MN	36 DETROIT LAKES (MN) -78 LA CROSSE (WI)	57	4372	18150
WI-MN	145 STAPLES (BUS-MN) -159 WATERTOWN (WI)	58	5934	24935
WI-MN	160 WAUSAU(BUS-WI) -163 WINONA (MN)	60	5560	26393
WI-MN	125 PORTAGE (WI) -145 STAPLES (BUS-MN)	64	5441	23279
WI-MN	146 STEVENS POINT(BUS-WI) -163 WINONA (MN)	74	6598	29956
WI-MN	136 SHEBOYGAN(BUS-WI) -141 ST. CLOUD (BUS-MN)	75	7747	34603
WI-MN	141 ST. CLOUD (BUS-MN) -151 TOMAH (WI)	76	3966	17717
WI-MN	12 BROOKFIELD (WI) -93 MANKATO(BUS-MN)	76	5018	27000
WI-MN	136 SHEBOYGAN(BUS-WI) -163 WINONA (MN)	78	4796	23171
WI-MN	93 MANKATO(BUS-MN) -151 TOMAH (WI)	81	1905	15437
WI-MN	113 OCONOMOWOC (WI) -141 ST. CLOUD (BUS-MN)	83	7290	31609
WI-MN	93 MANKATO(BUS-MN) -125 PORTAGE (WI)	93	3448	23488
WI-MN	162 WEST BEND (WI) -163 WINONA (MN)	93	6351	26242
WI-MN	130 ROCHESTER(BUS-MN) -159 WATERTOWN (WI)	95	4937	23194
WI-MN	92 MANITOWOC(BUS-WI) -163 WINONA (MN)	98	6200	32043
WI-MN	113 OCONOMOWOC (WI) -130 ROCHESTER(BUS-MN)	99	5405	25599
WI-MN	102 MILWAUKEE (WI) -145 STAPLES (BUS-MN)	120	14146	57336
WI-MN	91 MADISON DANE AIRPORT -93 MANKATO(BUS-MN)	126	5926	36175
WI-MN	141 ST. CLOUD (BUS-MN) -162 WEST BEND (WI)	128	14158	57117
WI-MN	141 ST. CLOUD (BUS-MN) -164 WISCONSIN DELLS (WI)	136	8856	37999
WI-MN	36 DETROIT LAKES (MN) -102 MILWAUKEE (WI)	136	17624	73693
WI-MN	93 MANKATO(BUS-MN) -148 STURTEVANT (WI)	139	10016	54606
WI-MN	92 MANITOWOC(BUS-WI) -129 RED WING (MN)	149	11908	57833
WI-MN	47 FOND DU LAC (WI) -130 ROCHESTER(BUS-MN)	150	11008	53082
WI-MN	113 OCONOMOWOC (WI) -163 WINONA (MN)	151	7948	32512
WI-MN	130 ROCHESTER(BUS-MN) -164 WISCONSIN DELLS (WI)	159	4158	25030
WI-MN	39 DULUTH(BUS-MN) -159 WATERTOWN (WI)	170	15969	77379
WI-MN	116 OSHKOSH (WI) -130 ROCHESTER(BUS-MN)	174	13689	64717
WI-MN	129 RED WING (MN) -136 SHEBOYGAN(BUS-WI)	176	13923	63243
WI-MN	39 DULUTH(BUS-MN) -113 OCONOMOWOC (WI)	180	16984	84433
WI-MN	78 LA CROSSE (WI) -141 ST. CLOUD (BUS-MN)	185	8493	35526
WI-MN	39 DULUTH(BUS-MN) -162 WEST BEND (WI)	196	21734	104712
WI-MN	129 RED WING (MN) -162 WEST BEND (WI)	202	17211	69227

MWRRI
State of Ohio
Station to Station Origin-Destination Data

States	Station Pair	Riders	Revenue	Passenger Miles
WI-MN	56 GREEN BAY (WI) -130 ROCHESTER(BUS-MN)	218	20240	91398
WI-MN	39 DULUTH(BUS-MN) -164 WISCONSIN DELLS (WI)	232	15611	84965
WI-MN	151 TOMAH (WI) -163 WINONA (MN)	240	3591	16559
WI-MN	130 ROCHESTER(BUS-MN) -151 TOMAH (WI)	250	3996	28041
WI-MN	6 APPLETON (WI) -130 ROCHESTER(BUS-MN)	258	21614	100265
WI-MN	130 ROCHESTER(BUS-MN) -162 WEST BEND (WI)	259	18948	83900
WI-MN	125 PORTAGE (WI) -130 ROCHESTER(BUS-MN)	265	7865	46030
WI-MN	141 ST. CLOUD (BUS-MN) -159 WATERTOWN (WI)	271	24165	99357
WI-MN	129 RED WING (MN) -151 TOMAH (WI)	273	8068	35701
WI-MN	39 DULUTH(BUS-MN) -151 TOMAH (WI)	277	15927	88793
WI-MN	91 MADISON DANE AIRPORT -141 ST. CLOUD (BUS-MN)	282	20848	92720
WI-MN	113 OCONOMOWOC (WI) -129 RED WING (MN)	320	22882	88909
WI-MN	93 MANKATO(BUS-MN) -102 MILWAUKEE (WI)	321	22405	118691
WI-MN	125 PORTAGE (WI) -141 ST. CLOUD (BUS-MN)	321	21980	95093
WI-MN	39 DULUTH(BUS-MN) -78 LA CROSSE (WI)	334	15826	93089
WI-MN	39 DULUTH(BUS-MN) -125 PORTAGE (WI)	339	23693	129929
WI-MN	12 BROOKFIELD (WI) -141 ST. CLOUD (BUS-MN)	340	33931	135807
WI-MN	12 BROOKFIELD (WI) -130 ROCHESTER(BUS-MN)	350	21708	96872
WI-MN	125 PORTAGE (WI) -163 WINONA (MN)	357	10158	46771
WI-MN	159 WATERTOWN (WI) -163 WINONA (MN)	369	17866	74453
WI-MN	130 ROCHESTER(BUS-MN) -148 STURTEVANT (WI)	417	27603	131414
WI-MN	39 DULUTH(BUS-MN) -148 STURTEVANT (WI)	453	44924	237511
WI-MN	12 BROOKFIELD (WI) -163 WINONA (MN)	461	26374	107843
WI-MN	163 WINONA (MN) -164 WISCONSIN DELLS (WI)	464	11417	52867
WI-MN	91 MADISON DANE AIRPORT -130 ROCHESTER(BUS-MN)	503	20124	104088
WI-MN	12 BROOKFIELD (WI) -39 DULUTH(BUS-MN)	560	56891	272086
WI-MN	125 PORTAGE (WI) -129 RED WING (MN)	607	28165	117200
WI-MN	39 DULUTH(BUS-MN) -91 MADISON DANE AIRPORT	761	63939	316411
WI-MN	91 MADISON DANE AIRPORT -163 WINONA (MN)	787	29998	128997
WI-MN	129 RED WING (MN) -164 WISCONSIN DELLS (WI)	800	33378	140816
WI-MN	129 RED WING (MN) -159 WATERTOWN (WI)	848	55851	223942
WI-MN	78 LA CROSSE (WI) -129 RED WING (MN)	864	19857	76909
WI-MN	102 MILWAUKEE (WI) -141 ST. CLOUD (BUS-MN)	1029	103889	425055
WI-MN	91 MADISON DANE AIRPORT -129 RED WING (MN)	1123	62012	253761
WI-MN	102 MILWAUKEE (WI) -130 ROCHESTER(BUS-MN)	1217	80214	354268
WI-MN	12 BROOKFIELD (WI) -129 RED WING (MN)	1241	96264	367214
WI-MN	102 MILWAUKEE (WI) -163 WINONA (MN)	1361	82460	337645
WI-MN	39 DULUTH(BUS-MN) -102 MILWAUKEE (WI)	1544	164061	772133
WI-MN	92 MANITOWOC(BUS-WI) -103 MPLS/ST.PAUL (MN)	1708	152353	732520
WI-MN	102 MILWAUKEE (WI) -129 RED WING (MN)	2266	181975	702434
WI-MN	103 MPLS/ST.PAUL (MN) -113 OCONOMOWOC (WI)	2636	192258	838190
WI-MN	103 MPLS/ST.PAUL (MN) -136 SHEBOYGAN(BUS-WI)	2771	249533	1108358
WI-MN	78 LA CROSSE (WI) -163 WINONA (MN)	3218	21070	86886
WI-MN	103 MPLS/ST.PAUL (MN) -151 TOMAH (WI)	3328	135145	569019
WI-MN	103 MPLS/ST.PAUL (MN) -125 PORTAGE (WI)	4462	242147	1039532
WI-MN	103 MPLS/ST.PAUL (MN) -162 WEST BEND (WI)	4551	435893	1742872
WI-MN	103 MPLS/ST.PAUL (MN) -164 WISCONSIN DELLS (WI)	5400	273774	1166428
WI-MN	103 MPLS/ST.PAUL (MN) -159 WATERTOWN (WI)	8161	617980	2481017
WI-MN	78 LA CROSSE (WI) -103 MPLS/ST.PAUL (MN)	10674	340051	1376891
WI-MN	91 MADISON DANE AIRPORT -103 MPLS/ST.PAUL (MN)	16687	1133025	4438862
WI-MN	12 BROOKFIELD (WI) -103 MPLS/ST.PAUL (MN)	17459	1516755	5866268
WI-MN	102 MILWAUKEE (WI) -103 MPLS/ST.PAUL (MN)	39648	3602565	13876669
WI-MO	95 MARCELINE (MO) -148 STURTEVANT (WI)	2	193	942
WI-MO	79 LA PLATA (MO) -159 WATERTOWN (WI)	2	229	1063
WI-MO	79 LA PLATA (MO) -151 TOMAH (WI)	2	299	1347
WI-MO	78 LA CROSSE (WI) -79 LA PLATA (MO)	2	347	1568
WI-MO	12 BROOKFIELD (WI) -95 MARCELINE (MO)	3	310	1454
WI-MO	79 LA PLATA (MO) -147 STURGEON BAY(BUS-WI)	3	407	1802
WI-MO	95 MARCELINE (MO) -102 MILWAUKEE (WI)	4	412	1990
WI-MO	79 LA PLATA (MO) -125 PORTAGE (WI)	4	523	2344
WI-MO	79 LA PLATA (MO) -164 WISCONSIN DELLS (WI)	4	550	2491
WI-MO	79 LA PLATA (MO) -136 SHEBOYGAN(BUS-WI)	5	491	2448
WI-MO	79 LA PLATA (MO) -162 WEST BEND (WI)	5	587	2703

MWRRI
State of Ohio
Station to Station Origin-Destination Data

States	Station Pair	Riders	Revenue	Passenger Miles
WI-MO	79 LA PLATA (MO) -96 MARINETTE(BUS-WI)	5	767	3504
WI-MO	135 SEDALIA (MO) -162 WEST BEND (WI)	6	781	3443
WI-MO	70 JEFFERSON (MO) -125 PORTAGE (WI)	10	1376	5935
WI-MO	70 JEFFERSON (MO) -159 WATERTOWN (WI)	12	1507	6670
WI-MO	70 JEFFERSON (MO) -113 OCONOMOWOC (WI)	13	1527	6765
WI-MO	77 KIRKWOOD (MO) -147 STURGEON BAY(BUS-WI)	14	1691	7109
WI-MO	135 SEDALIA (MO) -136 SHEBOYGAN(BUS-WI)	14	1755	8274
WI-MO	79 LA PLATA (MO) -146 STEVENS POINT(BUS-WI)	18	2474	11556
WI-MO	79 LA PLATA (MO) -92 MANITOWOC(BUS-WI)	19	2138	10454
WI-MO	64 INDEPENDENCE (MO) -78 LA CROSSE (WI)	20	3762	16923
WI-MO	79 LA PLATA (MO) -148 STURTEVANT (WI)	20	1906	9286
WI-MO	77 KIRKWOOD (MO) -96 MARINETTE(BUS-WI)	21	2669	11650
WI-MO	79 LA PLATA (MO) -160 WAUSAU(BUS-WI)	22	3127	15021
WI-MO	58 HERMANN (MO) -162 WEST BEND (WI)	25	2783	12149
WI-MO	25 COLUMBIA(BUS-MO) -125 PORTAGE (WI)	27	3914	19987
WI-MO	25 COLUMBIA(BUS-MO) -159 WATERTOWN (WI)	28	3516	18785
WI-MO	12 BROOKFIELD (WI) -79 LA PLATA (MO)	31	3291	15373
WI-MO	75 KANSAS CITY (MO) -151 TOMAH (WI)	33	5796	26567
WI-MO	12 BROOKFIELD (WI) -135 SEDALIA (MO)	34	4763	19544
WI-MO	58 HERMANN (MO) -92 MANITOWOC(BUS-WI)	36	3855	18818
WI-MO	25 COLUMBIA(BUS-MO) -113 OCONOMOWOC (WI)	36	4308	23148
WI-MO	142 ST. JOSEPH(BUS-MO) -162 WEST BEND (WI)	38	5576	26640
WI-MO	75 KANSAS CITY (MO) -164 WISCONSIN DELLS (WI)	38	6227	28731
WI-MO	135 SEDALIA (MO) -148 STURTEVANT (WI)	45	5389	23887
WI-MO	64 INDEPENDENCE (MO) -92 MANITOWOC(BUS-WI)	46	6706	33113
WI-MO	75 KANSAS CITY (MO) -159 WATERTOWN (WI)	47	6645	31318
WI-MO	155 WARRENSBURG (MO) -162 WEST BEND (WI)	49	6712	30259
WI-MO	75 KANSAS CITY (MO) -78 LA CROSSE (WI)	50	9168	42182
WI-MO	58 HERMANN (MO) -148 STURTEVANT (WI)	53	4856	22293
WI-MO	84 LEES SUMMIT (MO) -162 WEST BEND (WI)	56	8166	36893
WI-MO	58 HERMANN (MO) -136 SHEBOYGAN(BUS-WI)	57	5966	28253
WI-MO	64 INDEPENDENCE (MO) -136 SHEBOYGAN(BUS-WI)	57	8130	39277
WI-MO	136 SHEBOYGAN(BUS-WI) -155 WARRENSBURG (MO)	57	7584	36466
WI-MO	146 STEVENS POINT(BUS-WI) -157 WASHINGTON (MO)	59	7636	33942
WI-MO	75 KANSAS CITY (MO) -125 PORTAGE (WI)	61	9746	44618
WI-MO	157 WASHINGTON (MO) -162 WEST BEND (WI)	63	6550	28304
WI-MO	136 SHEBOYGAN(BUS-WI) -157 WASHINGTON (MO)	65	6473	30485
WI-MO	144 ST. LOUIS (MO) -147 STURGEON BAY(BUS-WI)	67	8204	34508
WI-MO	64 INDEPENDENCE (MO) -162 WEST BEND (WI)	69	10728	46296
WI-MO	92 MANITOWOC(BUS-WI) -157 WASHINGTON (MO)	76	7772	37799
WI-MO	96 MARINETTE(BUS-WI) -144 ST. LOUIS (MO)	83	10397	45457
WI-MO	12 BROOKFIELD (WI) -142 ST. JOSEPH(BUS-MO)	84	12202	57904
WI-MO	12 BROOKFIELD (WI) -58 HERMANN (MO)	87	9057	40032
WI-MO	79 LA PLATA (MO) -102 MILWAUKEE (WI)	96	9542	46011
WI-MO	70 JEFFERSON (MO) -92 MANITOWOC(BUS-WI)	98	11495	55971
WI-MO	142 ST. JOSEPH(BUS-MO) -148 STURTEVANT (WI)	100	13385	65098
WI-MO	25 COLUMBIA(BUS-MO) -162 WEST BEND (WI)	107	13039	69463
WI-MO	77 KIRKWOOD (MO) -160 WAUSAU(BUS-WI)	119	14719	68074
WI-MO	25 COLUMBIA(BUS-MO) -47 FOND DU LAC (WI)	119	15599	81069
WI-MO	102 MILWAUKEE (WI) -135 SEDALIA (MO)	125	15846	69276
WI-MO	12 BROOKFIELD (WI) -155 WARRENSBURG (MO)	134	18930	80407
WI-MO	77 KIRKWOOD (MO) -146 STEVENS POINT(BUS-WI)	137	16468	73588
WI-MO	70 JEFFERSON (MO) -136 SHEBOYGAN(BUS-WI)	143	17172	77315
WI-MO	25 COLUMBIA(BUS-MO) -148 STURTEVANT (WI)	169	18718	100220
WI-MO	148 STURTEVANT (WI) -155 WARRENSBURG (MO)	170	20225	95142
WI-MO	12 BROOKFIELD (WI) -25 COLUMBIA(BUS-MO)	170	21770	107106
WI-MO	70 JEFFERSON (MO) -162 WEST BEND (WI)	184	23287	96606
WI-MO	102 MILWAUKEE (WI) -142 ST. JOSEPH(BUS-MO)	186	26122	124829
WI-MO	12 BROOKFIELD (WI) -157 WASHINGTON (MO)	186	20169	80481
WI-MO	148 STURTEVANT (WI) -157 WASHINGTON (MO)	200	17380	79110
WI-MO	12 BROOKFIELD (WI) -64 INDEPENDENCE (MO)	213	31395	138865
WI-MO	58 HERMANN (MO) -102 MILWAUKEE (WI)	217	22696	97041
WI-MO	84 LEES SUMMIT (MO) -148 STURTEVANT (WI)	218	27846	130935

MWRRI
State of Ohio
Station to Station Origin-Destination Data

States	Station Pair	Riders	Revenue	Passenger Miles
WI-MO	75 KANSAS CITY (MO) -136 SHEBOYGAN(BUS-WI)	243	33211	161700
WI-MO	75 KANSAS CITY (MO) -162 WEST BEND (WI)	248	35533	160823
WI-MO	75 KANSAS CITY (MO) -92 MANITOWOC(BUS-WI)	248	33799	172497
WI-MO	12 BROOKFIELD (WI) -84 LEES SUMMIT (MO)	263	39296	168532
WI-MO	102 MILWAUKEE (WI) -155 WARRENSBURG (MO)	279	36585	163023
WI-MO	25 COLUMBIA(BUS-MO) -102 MILWAUKEE (WI)	286	34442	176311
WI-MO	77 KIRKWOOD (MO) -92 MANITOWOC(BUS-WI)	301	29976	138364
WI-MO	64 INDEPENDENCE (MO) -148 STURTEVANT (WI)	303	40172	186353
WI-MO	144 ST. LOUIS (MO) -159 WATERTOWN (WI)	342	32211	141380
WI-MO	102 MILWAUKEE (WI) -157 WASHINGTON (MO)	373	37198	156432
WI-MO	144 ST. LOUIS (MO) -164 WISCONSIN DELLS (WI)	382	44328	191149
WI-MO	77 KIRKWOOD (MO) -162 WEST BEND (WI)	382	39721	157636
WI-MO	77 KIRKWOOD (MO) -136 SHEBOYGAN(BUS-WI)	412	39577	177015
WI-MO	70 JEFFERSON (MO) -148 STURTEVANT (WI)	447	48173	209027
WI-MO	75 KANSAS CITY (MO) -148 STURTEVANT (WI)	455	55729	269449
WI-MO	12 BROOKFIELD (WI) -75 KANSAS CITY (MO)	520	71785	327698
WI-MO	12 BROOKFIELD (WI) -70 JEFFERSON (MO)	527	65112	266870
WI-MO	125 PORTAGE (WI) -144 ST. LOUIS (MO)	534	60736	258452
WI-MO	64 INDEPENDENCE (MO) -102 MILWAUKEE (WI)	588	83405	375974
WI-MO	144 ST. LOUIS (MO) -151 TOMAH (WI)	590	75020	322371
WI-MO	84 LEES SUMMIT (MO) -102 MILWAUKEE (WI)	696	95886	435662
WI-MO	144 ST. LOUIS (MO) -160 WAUSAU(BUS-WI)	746	89707	416163
WI-MO	78 LA CROSSE (WI) -144 ST. LOUIS (MO)	868	117638	510324
WI-MO	12 BROOKFIELD (WI) -77 KIRKWOOD (MO)	889	86450	350322
WI-MO	144 ST. LOUIS (MO) -146 STEVENS POINT(BUS-WI)	992	116064	519829
WI-MO	75 KANSAS CITY (MO) -102 MILWAUKEE (WI)	1062	137693	654315
WI-MO	77 KIRKWOOD (MO) -148 STURTEVANT (WI)	1070	88909	380869
WI-MO	70 JEFFERSON (MO) -102 MILWAUKEE (WI)	1202	139157	591527
WI-MO	92 MANITOWOC(BUS-WI) -144 ST. LOUIS (MO)	1345	128338	599924
WI-MO	136 SHEBOYGAN(BUS-WI) -144 ST. LOUIS (MO)	1401	130523	584061
WI-MO	144 ST. LOUIS (MO) -162 WEST BEND (WI)	1749	176343	699759
WI-MO	77 KIRKWOOD (MO) -102 MILWAUKEE (WI)	2532	228651	962196
WI-MO	144 ST. LOUIS (MO) -148 STURTEVANT (WI)	4454	355269	1527715
WI-MO	12 BROOKFIELD (WI) -144 ST. LOUIS (MO)	5534	529037	2108537
WI-MO	102 MILWAUKEE (WI) -144 ST. LOUIS (MO)	13781	1200229	5057753
WI-NE	57 HASTINGS (NE) -136 SHEBOYGAN(BUS-WI)	3	428	1942
WI-NE	99 MCCOOK (NE) -162 WEST BEND (WI)	3	641	2826
WI-NE	99 MCCOOK (NE) -148 STURTEVANT (WI)	4	692	3131
WI-NE	60 HOLDREGE (NE) -148 STURTEVANT (WI)	4	731	3270
WI-NE	60 HOLDREGE (NE) -162 WEST BEND (WI)	5	892	3883
WI-NE	12 BROOKFIELD (WI) -99 MCCOOK (NE)	5	1045	4637
WI-NE	57 HASTINGS (NE) -162 WEST BEND (WI)	6	1058	4562
WI-NE	12 BROOKFIELD (WI) -57 HASTINGS (NE)	7	1130	4909
WI-NE	57 HASTINGS (NE) -148 STURTEVANT (WI)	7	1109	4920
WI-NE	12 BROOKFIELD (WI) -60 HOLDREGE (NE)	7	1279	5610
WI-NE	99 MCCOOK (NE) -102 MILWAUKEE (WI)	11	2118	9550
WI-NE	108 NEBRASKA CITY (BUS-NE) -162 WEST BEND (WI)	13	2217	8418
WI-NE	60 HOLDREGE (NE) -102 MILWAUKEE (WI)	14	2435	10861
WI-NE	57 HASTINGS (NE) -102 MILWAUKEE (WI)	15	2441	10797
WI-NE	12 BROOKFIELD (WI) -108 NEBRASKA CITY (BUS-NE)	42	6911	26223
WI-NE	87 LINCOLN (NE) -162 WEST BEND (WI)	57	8720	36800
WI-NE	87 LINCOLN (NE) -136 SHEBOYGAN(BUS-WI)	59	8719	39031
WI-NE	12 BROOKFIELD (WI) -87 LINCOLN (NE)	101	15044	63983
WI-NE	87 LINCOLN (NE) -148 STURTEVANT (WI)	130	17653	76857
WI-NE	87 LINCOLN (NE) -102 MILWAUKEE (WI)	175	24941	108247
WI-NE	114 OMAHA (NE) -136 SHEBOYGAN(BUS-WI)	192	26513	117534
WI-NE	114 OMAHA (NE) -162 WEST BEND (WI)	377	54017	224654
WI-NE	114 OMAHA (NE) -148 STURTEVANT (WI)	764	95818	411597
WI-NE	12 BROOKFIELD (WI) -114 OMAHA (NE)	781	107485	450591
WI-NE	102 MILWAUKEE (WI) -114 OMAHA (NE)	1701	223623	957861
WI-OH	45 ELYRIA (OH) -147 STURGEON BAY(BUS-WI)	3	410	1590
WI-OH	45 ELYRIA (OH) -96 MARINETTE(BUS-WI)	5	782	3150
WI-OH	23 CINCINNATI (OH) -147 STURGEON BAY(BUS-WI)	6	828	3285

MWRRI
State of Ohio
Station to Station Origin-Destination Data

States	Station Pair	Riders	Revenue	Passenger Miles
WI-OH	96 MARINETTE(BUS-WI) -134 SANDUSKY (OH)	8	1044	4211
WI-OH	134 SANDUSKY (OH) -147 STURGEON BAY(BUS-WI)	8	1081	4189
WI-OH	96 MARINETTE(BUS-WI) -150 TOLEDO (OH)	18	2388	9486
WI-OH	147 STURGEON BAY(BUS-WI) -150 TOLEDO (OH)	20	2498	9496
WI-OH	23 CINCINNATI (OH) -160 WAUSAU(BUS-WI)	21	2801	12168
WI-OH	134 SANDUSKY (OH) -159 WATERTOWN (WI)	30	3279	12955
WI-OH	134 SANDUSKY (OH) -151 TOMAH (WI)	31	4396	17452
WI-OH	45 ELYRIA (OH) -160 WAUSAU(BUS-WI)	32	4575	19396
WI-OH	134 SANDUSKY (OH) -164 WISCONSIN DELLS (WI)	32	4216	16681
WI-OH	45 ELYRIA (OH) -151 TOMAH (WI)	34	5033	19967
WI-OH	15 CANTON(BUS-OH) -164 WISCONSIN DELLS (WI)	35	5287	22232
WI-OH	125 PORTAGE (WI) -134 SANDUSKY (OH)	35	4469	17425
WI-OH	1 AKRON(BUS-OH) -159 WATERTOWN (WI)	36	4504	18630
WI-OH	45 ELYRIA (OH) -125 PORTAGE (WI)	37	5062	19744
WI-OH	159 WATERTOWN (WI) -165 YOUNGSTOWN(BUS-OH)	38	4868	20811
WI-OH	15 CANTON(BUS-OH) -159 WATERTOWN (WI)	39	5043	21399
WI-OH	134 SANDUSKY (OH) -160 WAUSAU(BUS-WI)	40	5391	22971
WI-OH	116 OSHKOSH (WI) -150 TOLEDO (OH)	42	4633	17399
WI-OH	113 OCONOMOWOC (WI) -165 YOUNGSTOWN(BUS-OH)	43	5416	23158
WI-OH	1 AKRON(BUS-OH) -113 OCONOMOWOC (WI)	44	5381	22242
WI-OH	154 WARREN(BUS-OH) -162 WEST BEND (WI)	47	5899	24670
WI-OH	15 CANTON(BUS-OH) -113 OCONOMOWOC (WI)	47	5894	25012
WI-OH	1 AKRON(BUS-OH) -164 WISCONSIN DELLS (WI)	49	7283	29961
WI-OH	134 SANDUSKY (OH) -146 STEVENS POINT(BUS-WI)	53	6948	28540
WI-OH	15 CANTON(BUS-OH) -125 PORTAGE (WI)	57	8467	35224
WI-OH	91 MADISON DANE AIRPORT -150 TOLEDO (OH)	59	6417	24605
WI-OH	148 STURTEVANT (WI) -154 WARREN(BUS-OH)	60	6480	28150
WI-OH	6 APPLETON (WI) -150 TOLEDO (OH)	61	7010	26192
WI-OH	125 PORTAGE (WI) -165 YOUNGSTOWN(BUS-OH)	61	9090	38068
WI-OH	78 LA CROSSE (WI) -134 SANDUSKY (OH)	65	9686	38996
WI-OH	125 PORTAGE (WI) -150 TOLEDO (OH)	67	7875	30082
WI-OH	45 ELYRIA (OH) -78 LA CROSSE (WI)	72	11371	45712
WI-OH	1 AKRON(BUS-OH) -125 PORTAGE (WI)	72	10568	42969
WI-OH	45 ELYRIA (OH) -146 STEVENS POINT(BUS-WI)	77	10716	43889
WI-OH	1 AKRON(BUS-OH) -78 LA CROSSE (WI)	78	13131	54591
WI-OH	150 TOLEDO (OH) -151 TOMAH (WI)	85	11117	43410
WI-OH	30 DAYTON(BUS-OH) -164 WISCONSIN DELLS (WI)	96	11308	52599
WI-OH	134 SANDUSKY (OH) -136 SHEBOYGAN(BUS-WI)	97	9760	41665
WI-OH	134 SANDUSKY (OH) -162 WEST BEND (WI)	97	10254	40046
WI-OH	30 DAYTON(BUS-OH) -151 TOMAH (WI)	97	12543	57799
WI-OH	116 OSHKOSH (WI) -165 YOUNGSTOWN(BUS-OH)	106	14920	62042
WI-OH	92 MANITOWOC(BUS-WI) -134 SANDUSKY (OH)	107	11756	48993
WI-OH	113 OCONOMOWOC (WI) -150 TOLEDO (OH)	110	10438	40168
WI-OH	150 TOLEDO (OH) -159 WATERTOWN (WI)	114	11155	43074
WI-OH	47 FOND DU LAC (WI) -165 YOUNGSTOWN(BUS-OH)	136	18480	77397
WI-OH	150 TOLEDO (OH) -164 WISCONSIN DELLS (WI)	136	16395	63676
WI-OH	12 BROOKFIELD (WI) -154 WARREN(BUS-OH)	140	16929	71457
WI-OH	24 CLEVELAND (OH) -159 WATERTOWN (WI)	148	18203	71919
WI-OH	24 CLEVELAND (OH) -125 PORTAGE (WI)	153	21807	85147
WI-OH	24 CLEVELAND (OH) -151 TOMAH (WI)	154	24069	95516
WI-OH	24 CLEVELAND (OH) -164 WISCONSIN DELLS (WI)	154	22394	88587
WI-OH	45 ELYRIA (OH) -136 SHEBOYGAN(BUS-WI)	154	16927	71778
WI-OH	45 ELYRIA (OH) -92 MANITOWOC(BUS-WI)	158	18849	78161
WI-OH	30 DAYTON(BUS-OH) -116 OSHKOSH (WI)	162	17437	80104
WI-OH	45 ELYRIA (OH) -162 WEST BEND (WI)	163	18743	73219
WI-OH	15 CANTON(BUS-OH) -47 FOND DU LAC (WI)	166	22562	93799
WI-OH	1 AKRON(BUS-OH) -116 OSHKOSH (WI)	167	23114	93126
WI-OH	15 CANTON(BUS-OH) -116 OSHKOSH (WI)	169	23774	98155
WI-OH	162 WEST BEND (WI) -165 YOUNGSTOWN(BUS-OH)	172	22776	93107
WI-OH	12 BROOKFIELD (WI) -134 SANDUSKY (OH)	180	18034	70993
WI-OH	15 CANTON(BUS-OH) -162 WEST BEND (WI)	183	23228	97791
WI-OH	1 AKRON(BUS-OH) -47 FOND DU LAC (WI)	185	24751	100352
WI-OH	91 MADISON DANE AIRPORT -165 YOUNGSTOWN(BUS-OH)	186	26063	110064

MWRRI
State of Ohio
Station to Station Origin-Destination Data

States	Station Pair	Riders	Revenue	Passenger Miles
WI-OH	30 DAYTON(BUS-OH) -125 PORTAGE (WI)	193	22356	102899
WI-OH	150 TOLEDO (OH) -160 WAUSAU(BUS-WI)	216	26820	113025
WI-OH	12 BROOKFIELD (WI) -165 YOUNGSTOWN(BUS-OH)	231	30219	120667
WI-OH	1 AKRON(BUS-OH) -162 WEST BEND (WI)	235	30449	119880
WI-OH	24 CLEVELAND (OH) -146 STEVENS POINT(BUS-WI)	236	34506	141180
WI-OH	15 CANTON(BUS-OH) -91 MADISON DANE AIRPORT	239	33275	139537
WI-OH	1 AKRON(BUS-OH) -148 STURTEVANT (WI)	243	26425	110339
WI-OH	148 STURTEVANT (WI) -165 YOUNGSTOWN(BUS-OH)	252	28998	121751
WI-OH	30 DAYTON(BUS-OH) -159 WATERTOWN (WI)	252	24171	116151
WI-OH	1 AKRON(BUS-OH) -91 MADISON DANE AIRPORT	270	37113	151939
WI-OH	30 DAYTON(BUS-OH) -113 OCONOMOWOC (WI)	279	25852	124749
WI-OH	15 CANTON(BUS-OH) -148 STURTEVANT (WI)	289	33857	137649
WI-OH	102 MILWAUKEE (WI) -154 WARREN(BUS-OH)	316	36168	156510
WI-OH	12 BROOKFIELD (WI) -15 CANTON(BUS-OH)	322	43451	165957
WI-OH	23 CINCINNATI (OH) -146 STEVENS POINT(BUS-WI)	329	43795	183781
WI-OH	1 AKRON(BUS-OH) -12 BROOKFIELD (WI)	335	43302	164626
WI-OH	6 APPLETON (WI) -15 CANTON(BUS-OH)	336	49163	201558
WI-OH	134 SANDUSKY (OH) -148 STURTEVANT (WI)	337	29622	119938
WI-OH	12 BROOKFIELD (WI) -45 ELYRIA (OH)	346	37673	148251
WI-OH	1 AKRON(BUS-OH) -6 APPLETON (WI)	347	49868	199639
WI-OH	45 ELYRIA (OH) -148 STURTEVANT (WI)	368	35635	143859
WI-OH	23 CINCINNATI (OH) -159 WATERTOWN (WI)	378	41673	169248
WI-OH	78 LA CROSSE (WI) -150 TOLEDO (OH)	384	53675	213005
WI-OH	24 CLEVELAND (OH) -78 LA CROSSE (WI)	396	65075	261551
WI-OH	24 CLEVELAND (OH) -92 MANITOWOC(BUS-WI)	396	46995	205446
WI-OH	146 STEVENS POINT(BUS-WI) -150 TOLEDO (OH)	422	55308	206903
WI-OH	92 MANITOWOC(BUS-WI) -150 TOLEDO (OH)	471	46443	193855
WI-OH	24 CLEVELAND (OH) -136 SHEBOYGAN(BUS-WI)	479	55513	234672
WI-OH	102 MILWAUKEE (WI) -165 YOUNGSTOWN(BUS-OH)	479	58727	243306
WI-OH	102 MILWAUKEE (WI) -134 SANDUSKY (OH)	482	45241	183114
WI-OH	1 AKRON(BUS-OH) -102 MILWAUKEE (WI)	483	54495	231043
WI-OH	30 DAYTON(BUS-OH) -47 FOND DU LAC (WI)	518	53158	247453
WI-OH	136 SHEBOYGAN(BUS-WI) -150 TOLEDO (OH)	524	50426	200663
WI-OH	24 CLEVELAND (OH) -162 WEST BEND (WI)	593	71776	280722
WI-OH	15 CANTON(BUS-OH) -102 MILWAUKEE (WI)	615	76742	307959
WI-OH	150 TOLEDO (OH) -162 WEST BEND (WI)	652	62687	238790
WI-OH	30 DAYTON(BUS-OH) -56 GREEN BAY (WI)	688	83923	373343
WI-OH	148 STURTEVANT (WI) -150 TOLEDO (OH)	716	55996	221117
WI-OH	30 DAYTON(BUS-OH) -91 MADISON DANE AIRPORT	754	80359	376424
WI-OH	30 DAYTON(BUS-OH) -162 WEST BEND (WI)	869	81564	389300
WI-OH	45 ELYRIA (OH) -102 MILWAUKEE (WI)	900	92516	373427
WI-OH	47 FOND DU LAC (WI) -150 TOLEDO (OH)	920	96485	364224
WI-OH	6 APPLETON (WI) -30 DAYTON(BUS-OH)	984	111347	504918
WI-OH	12 BROOKFIELD (WI) -150 TOLEDO (OH)	1203	108799	417560
WI-OH	24 CLEVELAND (OH) -148 STURTEVANT (WI)	1327	136840	552089
WI-OH	12 BROOKFIELD (WI) -30 DAYTON(BUS-OH)	1483	148293	636318
WI-OH	12 BROOKFIELD (WI) -24 CLEVELAND (OH)	1487	171409	675101
WI-OH	30 DAYTON(BUS-OH) -148 STURTEVANT (WI)	1525	127150	596090
WI-OH	23 CINCINNATI (OH) -136 SHEBOYGAN(BUS-WI)	1860	205662	840898
WI-OH	23 CINCINNATI (OH) -162 WEST BEND (WI)	2385	284223	1037325
WI-OH	23 CINCINNATI (OH) -92 MANITOWOC(BUS-WI)	2438	283485	1172808
WI-OH	23 CINCINNATI (OH) -148 STURTEVANT (WI)	2759	249405	1042795
WI-OH	30 DAYTON(BUS-OH) -102 MILWAUKEE (WI)	3205	294611	1330222
WI-OH	102 MILWAUKEE (WI) -150 TOLEDO (OH)	3340	281238	1112083
WI-OH	12 BROOKFIELD (WI) -23 CINCINNATI (OH)	6155	707900	2560567
WI-OH	24 CLEVELAND (OH) -102 MILWAUKEE (WI)	6513	710370	2865693
WI-OH	23 CINCINNATI (OH) -102 MILWAUKEE (WI)	14887	1577612	5984507
WI-WI	147 STURGEON BAY(BUS-WI) -164 WISCONSIN DELLS (WI)	6	402	1609
WI-WI	147 STURGEON BAY(BUS-WI) -159 WATERTOWN (WI)	6	285	1144
WI-WI	113 OCONOMOWOC (WI) -147 STURGEON BAY(BUS-WI)	8	344	1373
WI-WI	96 MARINETTE(BUS-WI) -151 TOMAH (WI)	9	748	3196
WI-WI	96 MARINETTE(BUS-WI) -159 WATERTOWN (WI)	9	477	2111
WI-WI	147 STURGEON BAY(BUS-WI) -151 TOMAH (WI)	10	772	3106

MWRRI
State of Ohio
Station to Station Origin-Destination Data

States	Station Pair	Riders	Revenue	Passenger Miles
WI-WI	96 MARINETTE(BUS-WI) -113 OCONOMOWOC (WI)	11	516	2292
WI-WI	96 MARINETTE(BUS-WI) -164 WISCONSIN DELLS (WI)	12	906	3892
WI-WI	125 PORTAGE (WI) -147 STURGEON BAY(BUS-WI)	13	863	3360
WI-WI	147 STURGEON BAY(BUS-WI) -162 WEST BEND (WI)	13	419	1506
WI-WI	78 LA CROSSE (WI) -147 STURGEON BAY(BUS-WI)	14	1277	5248
WI-WI	96 MARINETTE(BUS-WI) -162 WEST BEND (WI)	16	565	2412
WI-WI	78 LA CROSSE (WI) -96 MARINETTE(BUS-WI)	19	1761	7638
WI-WI	12 BROOKFIELD (WI) -147 STURGEON BAY(BUS-WI)	19	797	3053
WI-WI	96 MARINETTE(BUS-WI) -125 PORTAGE (WI)	20	1439	6051
WI-WI	91 MADISON DANE AIRPORT -147 STURGEON BAY(BUS-WI)	25	1566	5809
WI-WI	47 FOND DU LAC (WI) -147 STURGEON BAY(BUS-WI)	28	609	2333
WI-WI	12 BROOKFIELD (WI) -96 MARINETTE(BUS-WI)	34	1537	6598
WI-WI	147 STURGEON BAY(BUS-WI) -148 STURTEVANT (WI)	38	1700	6501
WI-WI	47 FOND DU LAC (WI) -96 MARINETTE(BUS-WI)	40	1004	4671
WI-WI	91 MADISON DANE AIRPORT -96 MARINETTE(BUS-WI)	40	2586	10697
WI-WI	146 STEVENS POINT(BUS-WI) -159 WATERTOWN (WI)	45	2006	9051
WI-WI	113 OCONOMOWOC (WI) -146 STEVENS POINT(BUS-WI)	50	2075	9481
WI-WI	159 WATERTOWN (WI) -160 WAUSAU(BUS-WI)	50	2392	11937
WI-WI	146 STEVENS POINT(BUS-WI) -164 WISCONSIN DELLS (WI)	53	3601	15412
WI-WI	6 APPLETON (WI) -147 STURGEON BAY(BUS-WI)	54	600	2586
WI-WI	92 MANITOWOC(BUS-WI) -159 WATERTOWN (WI)	56	927	7054
WI-WI	116 OSHKOSH (WI) -147 STURGEON BAY(BUS-WI)	57	954	3776
WI-WI	43 EAU CLAIRE (BUS-WI) -92 MANITOWOC(BUS-WI)	60	3375	20265
WI-WI	151 TOMAH (WI) -160 WAUSAU(BUS-WI)	63	4991	23330
WI-WI	113 OCONOMOWOC (WI) -160 WAUSAU(BUS-WI)	67	2978	14864
WI-WI	47 FOND DU LAC (WI) -78 LA CROSSE (WI)	67	4953	19043
WI-WI	136 SHEBOYGAN(BUS-WI) -151 TOMAH (WI)	67	3180	15374
WI-WI	159 WATERTOWN (WI) -162 WEST BEND (WI)	71	1342	5614
WI-WI	96 MARINETTE(BUS-WI) -148 STURTEVANT (WI)	72	3463	14669
WI-WI	92 MANITOWOC(BUS-WI) -113 OCONOMOWOC (WI)	72	937	7985
WI-WI	160 WAUSAU(BUS-WI) -164 WISCONSIN DELLS (WI)	75	5277	24322
WI-WI	6 APPLETON (WI) -96 MARINETTE(BUS-WI)	75	1103	6264
WI-WI	92 MANITOWOC(BUS-WI) -164 WISCONSIN DELLS (WI)	79	3044	16746
WI-WI	125 PORTAGE (WI) -136 SHEBOYGAN(BUS-WI)	82	2704	13771
WI-WI	136 SHEBOYGAN(BUS-WI) -159 WATERTOWN (WI)	85	1140	8166
WI-WI	146 STEVENS POINT(BUS-WI) -162 WEST BEND (WI)	87	2263	10726
WI-WI	162 WEST BEND (WI) -164 WISCONSIN DELLS (WI)	87	3587	14539
WI-WI	78 LA CROSSE (WI) -148 STURTEVANT (WI)	89	5403	21690
WI-WI	146 STEVENS POINT(BUS-WI) -151 TOMAH (WI)	91	7123	30528
WI-WI	160 WAUSAU(BUS-WI) -162 WEST BEND (WI)	93	2752	14761
WI-WI	136 SHEBOYGAN(BUS-WI) -164 WISCONSIN DELLS (WI)	94	3419	17368
WI-WI	96 MARINETTE(BUS-WI) -116 OSHKOSH (WI)	95	1899	9588
WI-WI	151 TOMAH (WI) -159 WATERTOWN (WI)	96	3293	12751
WI-WI	56 GREEN BAY (WI) -78 LA CROSSE (WI)	97	8887	33981
WI-WI	12 BROOKFIELD (WI) -159 WATERTOWN (WI)	99	879	3183
WI-WI	92 MANITOWOC(BUS-WI) -151 TOMAH (WI)	100	4984	25921
WI-WI	113 OCONOMOWOC (WI) -136 SHEBOYGAN(BUS-WI)	107	1068	8785
WI-WI	78 LA CROSSE (WI) -160 WAUSAU(BUS-WI)	111	9755	45863
WI-WI	151 TOMAH (WI) -162 WEST BEND (WI)	115	5958	24360
WI-WI	125 PORTAGE (WI) -164 WISCONSIN DELLS (WI)	115	467	1961
WI-WI	125 PORTAGE (WI) -146 STEVENS POINT(BUS-WI)	117	7531	32008
WI-WI	43 EAU CLAIRE (BUS-WI) -136 SHEBOYGAN(BUS-WI)	117	6194	36034
WI-WI	78 LA CROSSE (WI) -146 STEVENS POINT(BUS-WI)	117	9893	44337
WI-WI	47 FOND DU LAC (WI) -164 WISCONSIN DELLS (WI)	122	5933	23937
WI-WI	6 APPLETON (WI) -164 WISCONSIN DELLS (WI)	137	8098	31694
WI-WI	56 GREEN BAY (WI) -125 PORTAGE (WI)	138	9083	33839
WI-WI	47 FOND DU LAC (WI) -159 WATERTOWN (WI)	140	3731	15206
WI-WI	125 PORTAGE (WI) -162 WEST BEND (WI)	143	5507	21383
WI-WI	125 PORTAGE (WI) -160 WAUSAU(BUS-WI)	144	9652	44387
WI-WI	92 MANITOWOC(BUS-WI) -162 WEST BEND (WI)	152	2186	17033
WI-WI	6 APPLETON (WI) -159 WATERTOWN (WI)	161	5992	23201
WI-WI	56 GREEN BAY (WI) -159 WATERTOWN (WI)	162	7462	28154
WI-WI	92 MANITOWOC(BUS-WI) -125 PORTAGE (WI)	171	6156	33506

MWRRI
State of Ohio
Station to Station Origin-Destination Data

States	Station Pair	Riders	Revenue	Passenger Miles
WI-WI	78 LA CROSSE (WI) -92 MANITOWOC(BUS-WI)	174	10264	52178
WI-WI	113 OCONOMOWOC (WI) -151 TOMAH (WI)	183	7041	26831
WI-WI	78 LA CROSSE (WI) -136 SHEBOYGAN(BUS-WI)	186	10648	50444
WI-WI	47 FOND DU LAC (WI) -113 OCONOMOWOC (WI)	193	4760	18330
WI-WI	43 EAU CLAIRE (BUS-WI) -159 WATERTOWN (WI)	194	8334	41026
WI-WI	125 PORTAGE (WI) -159 WATERTOWN (WI)	194	4042	13783
WI-WI	47 FOND DU LAC (WI) -151 TOMAH (WI)	194	11597	46999
WI-WI	47 FOND DU LAC (WI) -92 MANITOWOC(BUS-WI)	195	4523	27730
WI-WI	102 MILWAUKEE (WI) -147 STURGEON BAY(BUS-WI)	197	8333	28828
WI-WI	136 SHEBOYGAN(BUS-WI) -148 STURTEVANT (WI)	208	1878	15364
WI-WI	12 BROOKFIELD (WI) -162 WEST BEND (WI)	209	2305	9812
WI-WI	116 OSHKOSH (WI) -159 WATERTOWN (WI)	212	6735	26679
WI-WI	12 BROOKFIELD (WI) -125 PORTAGE (WI)	220	6399	22652
WI-WI	6 APPLETON (WI) -113 OCONOMOWOC (WI)	222	7515	28830
WI-WI	6 APPLETON (WI) -78 LA CROSSE (WI)	224	20358	71345
WI-WI	56 GREEN BAY (WI) -113 OCONOMOWOC (WI)	224	9578	35791
WI-WI	113 OCONOMOWOC (WI) -164 WISCONSIN DELLS (WI)	226	6225	23100
WI-WI	12 BROOKFIELD (WI) -164 WISCONSIN DELLS (WI)	227	7249	27273
WI-WI	125 PORTAGE (WI) -151 TOMAH (WI)	230	3428	14242
WI-WI	6 APPLETON (WI) -43 EAU CLAIRE (BUS-WI)	230	18247	81852
WI-WI	113 OCONOMOWOC (WI) -159 WATERTOWN (WI)	235	1001	3290
WI-WI	96 MARINETTE(BUS-WI) -102 MILWAUKEE (WI)	237	10793	42902
WI-WI	43 EAU CLAIRE (BUS-WI) -47 FOND DU LAC (WI)	239	16241	76601
WI-WI	116 OSHKOSH (WI) -164 WISCONSIN DELLS (WI)	239	12875	51121
WI-WI	136 SHEBOYGAN(BUS-WI) -162 WEST BEND (WI)	242	2727	20064
WI-WI	43 EAU CLAIRE (BUS-WI) -116 OSHKOSH (WI)	242	17499	81795
WI-WI	12 BROOKFIELD (WI) -146 STEVENS POINT(BUS-WI)	253	9576	43239
WI-WI	113 OCONOMOWOC (WI) -116 OSHKOSH (WI)	255	7277	28592
WI-WI	12 BROOKFIELD (WI) -160 WAUSAU(BUS-WI)	275	11257	56368
WI-WI	47 FOND DU LAC (WI) -136 SHEBOYGAN(BUS-WI)	276	5588	31197
WI-WI	43 EAU CLAIRE (BUS-WI) -162 WEST BEND (WI)	279	17427	81092
WI-WI	148 STURTEVANT (WI) -162 WEST BEND (WI)	286	4104	16276
WI-WI	12 BROOKFIELD (WI) -151 TOMAH (WI)	286	12298	47151
WI-WI	78 LA CROSSE (WI) -162 WEST BEND (WI)	289	18547	73335
WI-WI	159 WATERTOWN (WI) -164 WISCONSIN DELLS (WI)	291	6819	25573
WI-WI	151 TOMAH (WI) -164 WISCONSIN DELLS (WI)	292	3217	13138
WI-WI	43 EAU CLAIRE (BUS-WI) -56 GREEN BAY (WI)	297	26087	114778
WI-WI	6 APPLETON (WI) -92 MANITOWOC(BUS-WI)	310	10496	54873
WI-WI	6 APPLETON (WI) -125 PORTAGE (WI)	332	18890	71459
WI-WI	47 FOND DU LAC (WI) -125 PORTAGE (WI)	346	16068	62345
WI-WI	78 LA CROSSE (WI) -113 OCONOMOWOC (WI)	359	17371	67815
WI-WI	91 MADISON DANE AIRPORT -160 WAUSAU(BUS-WI)	363	21945	99776
WI-WI	92 MANITOWOC(BUS-WI) -116 OSHKOSH (WI)	406	11489	64536
WI-WI	47 FOND DU LAC (WI) -160 WAUSAU(BUS-WI)	409	8289	52292
WI-WI	113 OCONOMOWOC (WI) -125 PORTAGE (WI)	409	10065	34764
WI-WI	91 MADISON DANE AIRPORT -92 MANITOWOC(BUS-WI)	433	11828	70576
WI-WI	6 APPLETON (WI) -136 SHEBOYGAN(BUS-WI)	437	13899	64668
WI-WI	91 MADISON DANE AIRPORT -146 STEVENS POINT(BUS-WI)	478	27872	115226
WI-WI	102 MILWAUKEE (WI) -125 PORTAGE (WI)	482	15708	56401
WI-WI	116 OSHKOSH (WI) -125 PORTAGE (WI)	503	25888	99118
WI-WI	56 GREEN BAY (WI) -92 MANITOWOC(BUS-WI)	511	21926	105847
WI-WI	78 LA CROSSE (WI) -116 OSHKOSH (WI)	524	45182	157782
WI-WI	116 OSHKOSH (WI) -136 SHEBOYGAN(BUS-WI)	530	13556	68891
WI-WI	113 OCONOMOWOC (WI) -162 WEST BEND (WI)	534	8283	34713
WI-WI	78 LA CROSSE (WI) -125 PORTAGE (WI)	556	13225	57856
WI-WI	92 MANITOWOC(BUS-WI) -148 STURTEVANT (WI)	558	6603	57425
WI-WI	148 STURTEVANT (WI) -160 WAUSAU(BUS-WI)	561	24495	120568
WI-WI	56 GREEN BAY (WI) -136 SHEBOYGAN(BUS-WI)	569	22977	101261
WI-WI	43 EAU CLAIRE (BUS-WI) -113 OCONOMOWOC (WI)	573	26815	129460
WI-WI	47 FOND DU LAC (WI) -146 STEVENS POINT(BUS-WI)	586	9875	55070
WI-WI	47 FOND DU LAC (WI) -162 WEST BEND (WI)	615	5645	18452
WI-WI	12 BROOKFIELD (WI) -92 MANITOWOC(BUS-WI)	617	5204	57422
WI-WI	146 STEVENS POINT(BUS-WI) -148 STURTEVANT (WI)	628	25313	113689

MWRRI
State of Ohio
Station to Station Origin-Destination Data

States	Station Pair	Riders	Revenue	Passenger Miles
WI-WI	91 MADISON DANE AIRPORT -136 SHEBOYGAN(BUS-WI)	658	16154	88108
WI-WI	78 LA CROSSE (WI) -164 WISCONSIN DELLS (WI)	696	13881	60570
WI-WI	56 GREEN BAY (WI) -160 WAUSAU(BUS-WI)	733	13794	90112
WI-WI	102 MILWAUKEE (WI) -164 WISCONSIN DELLS (WI)	743	26293	99620
WI-WI	102 MILWAUKEE (WI) -151 TOMAH (WI)	874	40220	156433
WI-WI	102 MILWAUKEE (WI) -159 WATERTOWN (WI)	876	10842	40312
WI-WI	91 MADISON DANE AIRPORT -159 WATERTOWN (WI)	894	10873	33961
WI-WI	78 LA CROSSE (WI) -159 WATERTOWN (WI)	930	40561	162725
WI-WI	56 GREEN BAY (WI) -162 WEST BEND (WI)	933	27382	88680
WI-WI	102 MILWAUKEE (WI) -162 WEST BEND (WI)	956	10070	31542
WI-WI	116 OSHKOSH (WI) -160 WAUSAU(BUS-WI)	1033	15536	114666
WI-WI	12 BROOKFIELD (WI) -136 SHEBOYGAN(BUS-WI)	1063	5836	68008
WI-WI	56 GREEN BAY (WI) -146 STEVENS POINT(BUS-WI)	1138	17504	101238
WI-WI	12 BROOKFIELD (WI) -78 LA CROSSE (WI)	1185	63528	245197
WI-WI	6 APPLETON (WI) -162 WEST BEND (WI)	1246	26175	81005
WI-WI	47 FOND DU LAC (WI) -148 STURTEVANT (WI)	1256	29341	109240
WI-WI	43 EAU CLAIRE (BUS-WI) -148 STURTEVANT (WI)	1296	74754	365421
WI-WI	91 MADISON DANE AIRPORT -151 TOMAH (WI)	1297	31350	123247
WI-WI	116 OSHKOSH (WI) -146 STEVENS POINT(BUS-WI)	1375	16031	105861
WI-WI	6 APPLETON (WI) -91 MADISON DANE AIRPORT	1428	68252	259970
WI-WI	116 OSHKOSH (WI) -162 WEST BEND (WI)	1485	21608	69786
WI-WI	78 LA CROSSE (WI) -151 TOMAH (WI)	1503	15373	63136
WI-WI	43 EAU CLAIRE (BUS-WI) -125 PORTAGE (WI)	1524	35485	214846
WI-WI	91 MADISON DANE AIRPORT -164 WISCONSIN DELLS (WI)	1551	20134	77538
WI-WI	12 BROOKFIELD (WI) -56 GREEN BAY (WI)	1661	63751	235870
WI-WI	47 FOND DU LAC (WI) -91 MADISON DANE AIRPORT	1736	64816	255194
WI-WI	12 BROOKFIELD (WI) -43 EAU CLAIRE (BUS-WI)	1765	90519	430610
WI-WI	56 GREEN BAY (WI) -91 MADISON DANE AIRPORT	1911	108377	405134
WI-WI	113 OCONOMOWOC (WI) -148 STURTEVANT (WI)	2134	27855	119497
WI-WI	12 BROOKFIELD (WI) -47 FOND DU LAC (WI)	2154	43856	165846
WI-WI	91 MADISON DANE AIRPORT -116 OSHKOSH (WI)	2272	96328	372584
WI-WI	6 APPLETON (WI) -12 BROOKFIELD (WI)	2391	78517	267759
WI-WI	12 BROOKFIELD (WI) -113 OCONOMOWOC (WI)	2455	13731	44182
WI-WI	102 MILWAUKEE (WI) -160 WAUSAU(BUS-WI)	2564	104189	489676
WI-WI	12 BROOKFIELD (WI) -116 OSHKOSH (WI)	2607	68091	245042
WI-WI	6 APPLETON (WI) -148 STURTEVANT (WI)	2794	98011	340813
WI-WI	102 MILWAUKEE (WI) -146 STEVENS POINT(BUS-WI)	2805	105174	440315
WI-WI	91 MADISON DANE AIRPORT -113 OCONOMOWOC (WI)	2867	44973	149080
WI-WI	78 LA CROSSE (WI) -91 MADISON DANE AIRPORT	2994	101466	410174
WI-WI	56 GREEN BAY (WI) -148 STURTEVANT (WI)	3204	140775	487064
WI-WI	116 OSHKOSH (WI) -148 STURTEVANT (WI)	3477	100048	361571
WI-WI	91 MADISON DANE AIRPORT -125 PORTAGE (WI)	3752	38501	123803
WI-WI	12 BROOKFIELD (WI) -148 STURTEVANT (WI)	3897	32790	148082
WI-WI	43 EAU CLAIRE (BUS-WI) -102 MILWAUKEE (WI)	3923	212721	1012235
WI-WI	47 FOND DU LAC (WI) -56 GREEN BAY (WI)	4416	89877	287011
WI-WI	91 MADISON DANE AIRPORT -162 WEST BEND (WI)	4915	149142	575073
WI-WI	43 EAU CLAIRE (BUS-WI) -164 WISCONSIN DELLS (WI)	4938	94494	612278
WI-WI	91 MADISON DANE AIRPORT -148 STURTEVANT (WI)	5574	155031	601997
WI-WI	6 APPLETON (WI) -47 FOND DU LAC (WI)	6702	74165	234558
WI-WI	78 LA CROSSE (WI) -102 MILWAUKEE (WI)	7977	449309	1762986
WI-WI	102 MILWAUKEE (WI) -148 STURTEVANT (WI)	9937	61933	238481
WI-WI	43 EAU CLAIRE (BUS-WI) -91 MADISON DANE AIRPORT	10371	329284	1804476
WI-WI	56 GREEN BAY (WI) -116 OSHKOSH (WI)	10668	161900	512048
WI-WI	47 FOND DU LAC (WI) -102 MILWAUKEE (WI)	10875	215940	685136
WI-WI	102 MILWAUKEE (WI) -113 OCONOMOWOC (WI)	12447	115317	398313
WI-WI	6 APPLETON (WI) -56 GREEN BAY (WI)	14941	141833	448223
WI-WI	56 GREEN BAY (WI) -102 MILWAUKEE (WI)	15348	584054	1964486
WI-WI	6 APPLETON (WI) -116 OSHKOSH (WI)	15409	88035	277362
WI-WI	47 FOND DU LAC (WI) -116 OSHKOSH (WI)	15594	83127	265095
WI-WI	6 APPLETON (WI) -102 MILWAUKEE (WI)	16759	532966	1642358
WI-WI	12 BROOKFIELD (WI) -91 MADISON DANE AIRPORT	19687	408527	1378070
WI-WI	102 MILWAUKEE (WI) -116 OSHKOSH (WI)	22876	588867	1830089
WI-WI	91 MADISON DANE AIRPORT -102 MILWAUKEE (WI)	87949	2128471	7387738

MWRRI
Station-to Station Data Tables
Data for 2020

Wisconsin

June 2004

Prepared by:
Transportation Economics & Management Systems, Inc.

MWRRI
State of Wisconsin
Station to Station Origin-Destination Data

States	Station Pair	Riders	Revenue	Passenger Miles
WI-IA	14 BURLINGTON (IA) -151 TOMAH (WI)	2	285	1251
WI-IA	125 PORTAGE (WI) -161 WEBSTER CITY(BUS-IA)	3	392	1749
WI-IA	14 BURLINGTON (IA) -164 WISCONSIN DELLS (WI)	3	354	1563
WI-IA	28 CRESTON (IA) -136 SHEBOYGAN(BUS-WI)	3	418	2111
WI-IA	48 FORT MADISON (IA) -159 WATERTOWN (WI)	3	338	1547
WI-IA	159 WATERTOWN (WI) -161 WEBSTER CITY(BUS-IA)	4	458	2107
WI-IA	49 FT. DODGE(BUS-IA) -159 WATERTOWN (WI)	4	476	2228
WI-IA	113 OCONOMOWOC (WI) -161 WEBSTER CITY(BUS-IA)	4	467	2154
WI-IA	48 FORT MADISON (IA) -164 WISCONSIN DELLS (WI)	4	480	2141
WI-IA	49 FT. DODGE(BUS-IA) -113 OCONOMOWOC (WI)	4	485	2279
WI-IA	14 BURLINGTON (IA) -159 WATERTOWN (WI)	4	383	1733
WI-IA	28 CRESTON (IA) -162 WEST BEND (WI)	5	606	2866
WI-IA	48 FORT MADISON (IA) -151 TOMAH (WI)	5	625	2772
WI-IA	12 BROOKFIELD (WI) -28 CRESTON (IA)	5	647	3102
WI-IA	47 FOND DU LAC (WI) -49 FT. DODGE(BUS-IA)	5	690	3155
WI-IA	115 OSCEOLA (IA) -162 WEST BEND (WI)	7	887	4182
WI-IA	12 BROOKFIELD (WI) -49 FT. DODGE(BUS-IA)	8	899	4241
WI-IA	28 CRESTON (IA) -148 STURTEVANT (WI)	8	921	4580
WI-IA	111 NEWTON (IA) -147 STURGEON BAY(BUS-WI)	8	1102	4491
WI-IA	48 FORT MADISON (IA) -125 PORTAGE (WI)	9	1038	4577
WI-IA	96 MARINETTE(BUS-WI) -111 NEWTON (IA)	10	1401	5925
WI-IA	28 CRESTON (IA) -92 MANITOWOC(BUS-WI)	11	1358	7020
WI-IA	92 MANITOWOC(BUS-WI) -115 OSCEOLA (IA)	12	1503	7777
WI-IA	104 MT. PLEASANT (IA) -147 STURGEON BAY(BUS-WI)	12	1602	7104
WI-IA	49 FT. DODGE(BUS-IA) -148 STURTEVANT (WI)	12	1277	6270
WI-IA	115 OSCEOLA (IA) -136 SHEBOYGAN(BUS-WI)	12	1494	7550
WI-IA	48 FORT MADISON (IA) -96 MARINETTE(BUS-WI)	13	1621	7311
WI-IA	78 LA CROSSE (WI) -104 MT. PLEASANT (IA)	13	1875	8508
WI-IA	161 WEBSTER CITY(BUS-IA) -162 WEST BEND (WI)	13	1579	7222
WI-IA	48 FORT MADISON (IA) -147 STURGEON BAY(BUS-WI)	13	1672	7279
WI-IA	47 FOND DU LAC (WI) -161 WEBSTER CITY(BUS-IA)	13	1713	7692
WI-IA	12 BROOKFIELD (WI) -161 WEBSTER CITY(BUS-IA)	15	1654	7665
WI-IA	116 OSHKOSH (WI) -161 WEBSTER CITY(BUS-IA)	15	2015	8962
WI-IA	117 OTTUMWA (IA) -162 WEST BEND (WI)	19	2046	9547
WI-IA	48 FORT MADISON (IA) -162 WEST BEND (WI)	19	1817	8239
WI-IA	14 BURLINGTON (IA) -56 GREEN BAY (WI)	20	2271	9565
WI-IA	3 AMES(BUS-IA) -113 OCONOMOWOC (WI)	20	2313	10122
WI-IA	148 STURTEVANT (WI) -161 WEBSTER CITY(BUS-IA)	21	2098	10102
WI-IA	91 MADISON DANE AIRPORT -161 WEBSTER CITY(BUS-IA)	21	2746	12411
WI-IA	3 AMES(BUS-IA) -159 WATERTOWN (WI)	21	2484	10861
WI-IA	48 FORT MADISON (IA) -78 LA CROSSE (WI)	22	3090	13803
WI-IA	96 MARINETTE(BUS-WI) -104 MT. PLEASANT (IA)	23	3024	13863
WI-IA	96 MARINETTE(BUS-WI) -117 OTTUMWA (IA)	23	3266	15071
WI-IA	49 FT. DODGE(BUS-IA) -102 MILWAUKEE (WI)	23	2548	12383
WI-IA	48 FORT MADISON (IA) -113 OCONOMOWOC (WI)	24	2260	10355
WI-IA	3 AMES(BUS-IA) -164 WISCONSIN DELLS (WI)	24	3376	14552
WI-IA	117 OTTUMWA (IA) -147 STURGEON BAY(BUS-WI)	25	3426	15328
WI-IA	14 BURLINGTON (IA) -147 STURGEON BAY(BUS-WI)	26	3210	13970
WI-IA	28 CRESTON (IA) -102 MILWAUKEE (WI)	28	3381	16648
WI-IA	48 FORT MADISON (IA) -148 STURTEVANT (WI)	30	2304	11150
WI-IA	111 NEWTON (IA) -160 WAUSAU(BUS-WI)	30	3882	17354
WI-IA	111 NEWTON (IA) -162 WEST BEND (WI)	30	3045	12673
WI-IA	104 MT. PLEASANT (IA) -136 SHEBOYGAN(BUS-WI)	31	2953	14940
WI-IA	104 MT. PLEASANT (IA) -113 OCONOMOWOC (WI)	31	3093	14473
WI-IA	48 FORT MADISON (IA) -146 STEVENS POINT(BUS-WI)	34	4112	19011
WI-IA	14 BURLINGTON (IA) -78 LA CROSSE (WI)	35	4854	21668
WI-IA	115 OSCEOLA (IA) -148 STURTEVANT (WI)	35	3754	18645
WI-IA	14 BURLINGTON (IA) -96 MARINETTE(BUS-WI)	35	4537	20462
WI-IA	18 CEDAR FALLS (BUS-IA) -159 WATERTOWN (WI)	35	3278	15670
WI-IA	48 FORT MADISON (IA) -92 MANITOWOC(BUS-WI)	36	3353	17216
WI-IA	111 NEWTON (IA) -146 STEVENS POINT(BUS-WI)	36	4628	19990
WI-IA	18 CEDAR FALLS (BUS-IA) -113 OCONOMOWOC (WI)	36	3251	15607
WI-IA	14 BURLINGTON (IA) -136 SHEBOYGAN(BUS-WI)	37	3317	16492

MWRRI
State of Wisconsin
Station to Station Origin-Destination Data

States	Station Pair	Riders	Revenue	Passenger Miles
WI-IA	12 BROOKFIELD (WI) -117 OTTUMWA (IA)	38	3940	18674
WI-IA	18 CEDAR FALLS (BUS-IA) -164 WISCONSIN DELLS (WI)	39	4457	20621
WI-IA	48 FORT MADISON (IA) -136 SHEBOYGAN(BUS-WI)	39	3533	17572
WI-IA	48 FORT MADISON (IA) -160 WAUSAU(BUS-WI)	43	5292	25272
WI-IA	117 OTTUMWA (IA) -136 SHEBOYGAN(BUS-WI)	43	4445	22474
WI-IA	104 MT. PLEASANT (IA) -162 WEST BEND (WI)	43	4327	20041
WI-IA	102 MILWAUKEE (WI) -161 WEBSTER CITY(BUS-IA)	44	4672	22292
WI-IA	12 BROOKFIELD (WI) -48 FORT MADISON (IA)	46	4132	19043
WI-IA	12 BROOKFIELD (WI) -115 OSCEOLA (IA)	48	5722	27342
WI-IA	3 AMES(BUS-IA) -125 PORTAGE (WI)	49	6611	28179
WI-IA	131 ROCK ISLAND (IA) -146 STEVENS POINT(BUS-WI)	49	4604	20115
WI-IA	67 IOWA CITY (IA) -146 STEVENS POINT(BUS-WI)	51	5465	23755
WI-IA	12 BROOKFIELD (WI) -104 MT. PLEASANT (IA)	51	4829	22744
WI-IA	92 MANITOWOC(BUS-WI) -111 NEWTON (IA)	52	5541	24415
WI-IA	117 OTTUMWA (IA) -148 STURTEVANT (WI)	52	4743	23498
WI-IA	111 NEWTON (IA) -136 SHEBOYGAN(BUS-WI)	57	5845	25277
WI-IA	47 FOND DU LAC (WI) -48 FORT MADISON (IA)	57	5963	26462
WI-IA	18 CEDAR FALLS (BUS-IA) -151 TOMAH (WI)	57	7210	33056
WI-IA	92 MANITOWOC(BUS-WI) -131 ROCK ISLAND (IA)	59	3926	19572
WI-IA	104 MT. PLEASANT (IA) -148 STURTEVANT (WI)	61	4983	24641
WI-IA	3 AMES(BUS-IA) -162 WEST BEND (WI)	62	7036	30519
WI-IA	131 ROCK ISLAND (IA) -136 SHEBOYGAN(BUS-WI)	63	3963	18816
WI-IA	104 MT. PLEASANT (IA) -146 STEVENS POINT(BUS-WI)	63	7889	37070
WI-IA	18 CEDAR FALLS (BUS-IA) -78 LA CROSSE (WI)	65	8716	40160
WI-IA	131 ROCK ISLAND (IA) -160 WAUSAU(BUS-WI)	66	6366	29106
WI-IA	14 BURLINGTON (IA) -113 OCONOMOWOC (WI)	68	6368	29180
WI-IA	104 MT. PLEASANT (IA) -160 WAUSAU(BUS-WI)	68	8689	42093
WI-IA	18 CEDAR FALLS (BUS-IA) -125 PORTAGE (WI)	71	7957	36414
WI-IA	92 MANITOWOC(BUS-WI) -104 MT. PLEASANT (IA)	72	6971	36321
WI-IA	14 BURLINGTON (IA) -148 STURTEVANT (WI)	75	5707	27598
WI-IA	117 OTTUMWA (IA) -146 STEVENS POINT(BUS-WI)	77	10245	48383
WI-IA	48 FORT MADISON (IA) -91 MADISON DANE AIRPORT	79	8596	38460
WI-IA	48 FORT MADISON (IA) -116 OSHKOSH (WI)	82	8999	39483
WI-IA	67 IOWA CITY (IA) -78 LA CROSSE (WI)	83	10392	43789
WI-IA	34 DES MOINES (IA) -159 WATERTOWN (WI)	85	9598	40296
WI-IA	18 CEDAR FALLS (BUS-IA) -162 WEST BEND (WI)	85	7686	36480
WI-IA	6 APPLETON (WI) -48 FORT MADISON (IA)	85	9773	42402
WI-IA	47 FOND DU LAC (WI) -67 IOWA CITY (IA)	86	7788	31804
WI-IA	12 BROOKFIELD (WI) -111 NEWTON (IA)	86	8326	35043
WI-IA	12 BROOKFIELD (WI) -14 BURLINGTON (IA)	89	7916	34737
WI-IA	67 IOWA CITY (IA) -125 PORTAGE (WI)	91	9428	38625
WI-IA	48 FORT MADISON (IA) -102 MILWAUKEE (WI)	91	7633	36506
WI-IA	92 MANITOWOC(BUS-WI) -117 OTTUMWA (IA)	91	9743	50617
WI-IA	102 MILWAUKEE (WI) -115 OSCEOLA (IA)	92	10328	50786
WI-IA	34 DES MOINES (IA) -113 OCONOMOWOC (WI)	92	10101	42394
WI-IA	3 AMES(BUS-IA) -47 FOND DU LAC (WI)	93	11435	48833
WI-IA	6 APPLETON (WI) -18 CEDAR FALLS (BUS-IA)	93	10248	46170
WI-IA	102 MILWAUKEE (WI) -117 OTTUMWA (IA)	94	9155	44838
WI-IA	14 BURLINGTON (IA) -162 WEST BEND (WI)	95	9011	40104
WI-IA	67 IOWA CITY (IA) -92 MANITOWOC(BUS-WI)	96	7651	37119
WI-IA	102 MILWAUKEE (WI) -104 MT. PLEASANT (IA)	97	8539	41694
WI-IA	117 OTTUMWA (IA) -160 WAUSAU(BUS-WI)	107	14635	71088
WI-IA	3 AMES(BUS-IA) -12 BROOKFIELD (WI)	108	12252	51427
WI-IA	47 FOND DU LAC (WI) -104 MT. PLEASANT (IA)	109	11792	53438
WI-IA	19 CEDAR RAPIDS(BUS-IA) -159 WATERTOWN (WI)	116	10767	44219
WI-IA	67 IOWA CITY (IA) -136 SHEBOYGAN(BUS-WI)	119	9153	42574
WI-IA	3 AMES(BUS-IA) -116 OSHKOSH (WI)	120	15298	64777
WI-IA	14 BURLINGTON (IA) -146 STEVENS POINT(BUS-WI)	120	14913	66317
WI-IA	18 CEDAR FALLS (BUS-IA) -47 FOND DU LAC (WI)	120	12796	54901
WI-IA	3 AMES(BUS-IA) -91 MADISON DANE AIRPORT	125	15881	68395
WI-IA	67 IOWA CITY (IA) -160 WAUSAU(BUS-WI)	130	14252	64499
WI-IA	3 AMES(BUS-IA) -6 APPLETON (WI)	131	17417	73128
WI-IA	19 CEDAR RAPIDS(BUS-IA) -164 WISCONSIN DELLS (WI)	134	15105	62704

MWRRI
State of Wisconsin
Station to Station Origin-Destination Data

States	Station Pair	Riders	Revenue	Passenger Miles
WI-IA	19 CEDAR RAPIDS(BUS-IA) -113 OCONOMOWOC (WI)	134	12029	49282
WI-IA	14 BURLINGTON (IA) -92 MANITOWOC(BUS-WI)	136	13096	64786
WI-IA	18 CEDAR FALLS (BUS-IA) -91 MADISON DANE AIRPORT	137	14797	65909
WI-IA	111 NEWTON (IA) -148 STURTEVANT (WI)	139	11720	51157
WI-IA	34 DES MOINES (IA) -125 PORTAGE (WI)	142	18806	77328
WI-IA	18 CEDAR FALLS (BUS-IA) -56 GREEN BAY (WI)	144	17039	75295
WI-IA	131 ROCK ISLAND (IA) -159 WATERTOWN (WI)	150	11282	44644
WI-IA	131 ROCK ISLAND (IA) -164 WISCONSIN DELLS (WI)	155	14795	59742
WI-IA	12 BROOKFIELD (WI) -18 CEDAR FALLS (BUS-IA)	159	14642	65297
WI-IA	14 BURLINGTON (IA) -160 WAUSAU(BUS-WI)	161	20394	94745
WI-IA	14 BURLINGTON (IA) -47 FOND DU LAC (WI)	167	17448	77430
WI-IA	18 CEDAR FALLS (BUS-IA) -116 OSHKOSH (WI)	170	18458	80842
WI-IA	3 AMES(BUS-IA) -148 STURTEVANT (WI)	171	16985	74953
WI-IA	14 BURLINGTON (IA) -102 MILWAUKEE (WI)	172	14104	64968
WI-IA	19 CEDAR RAPIDS(BUS-IA) -151 TOMAH (WI)	176	21746	90649
WI-IA	113 OCONOMOWOC (WI) -131 ROCK ISLAND (IA)	179	12733	50671
WI-IA	6 APPLETON (WI) -14 BURLINGTON (IA)	185	21190	91942
WI-IA	67 IOWA CITY (IA) -91 MADISON DANE AIRPORT	220	20771	85996
WI-IA	19 CEDAR RAPIDS(BUS-IA) -78 LA CROSSE (WI)	224	28696	124642
WI-IA	67 IOWA CITY (IA) -116 OSHKOSH (WI)	231	22057	89229
WI-IA	14 BURLINGTON (IA) -91 MADISON DANE AIRPORT	235	25323	113248
WI-IA	102 MILWAUKEE (WI) -111 NEWTON (IA)	244	22039	95704
WI-IA	19 CEDAR RAPIDS(BUS-IA) -125 PORTAGE (WI)	244	27046	110495
WI-IA	18 CEDAR FALLS (BUS-IA) -148 STURTEVANT (WI)	254	18981	94595
WI-IA	131 ROCK ISLAND (IA) -151 TOMAH (WI)	266	28124	114274
WI-IA	14 BURLINGTON (IA) -116 OSHKOSH (WI)	271	29573	129725
WI-IA	19 CEDAR RAPIDS(BUS-IA) -162 WEST BEND (WI)	273	25123	100476
WI-IA	34 DES MOINES (IA) -47 FOND DU LAC (WI)	285	34047	139721
WI-IA	3 AMES(BUS-IA) -102 MILWAUKEE (WI)	309	32879	142722
WI-IA	34 DES MOINES (IA) -116 OSHKOSH (WI)	355	44278	180363
WI-IA	34 DES MOINES (IA) -148 STURTEVANT (WI)	356	33756	144018
WI-IA	34 DES MOINES (IA) -162 WEST BEND (WI)	363	41598	167153
WI-IA	125 PORTAGE (WI) -131 ROCK ISLAND (IA)	366	33950	134562
WI-IA	78 LA CROSSE (WI) -131 ROCK ISLAND (IA)	367	42907	173456
WI-IA	19 CEDAR RAPIDS(BUS-IA) -47 FOND DU LAC (WI)	375	36769	149414
WI-IA	6 APPLETON (WI) -34 DES MOINES (IA)	382	49662	200798
WI-IA	67 IOWA CITY (IA) -148 STURTEVANT (WI)	404	27031	114460
WI-IA	131 ROCK ISLAND (IA) -162 WEST BEND (WI)	456	33229	129451
WI-IA	12 BROOKFIELD (WI) -19 CEDAR RAPIDS(BUS-IA)	459	39387	160353
WI-IA	34 DES MOINES (IA) -91 MADISON DANE AIRPORT	465	57414	238045
WI-IA	18 CEDAR FALLS (BUS-IA) -102 MILWAUKEE (WI)	477	40501	188735
WI-IA	12 BROOKFIELD (WI) -34 DES MOINES (IA)	511	58017	225891
WI-IA	19 CEDAR RAPIDS(BUS-IA) -91 MADISON DANE AIRPORT	524	54046	219461
WI-IA	19 CEDAR RAPIDS(BUS-IA) -116 OSHKOSH (WI)	533	54425	221024
WI-IA	6 APPLETON (WI) -19 CEDAR RAPIDS(BUS-IA)	577	65910	250040
WI-IA	47 FOND DU LAC (WI) -131 ROCK ISLAND (IA)	591	47469	185574
WI-IA	19 CEDAR RAPIDS(BUS-IA) -56 GREEN BAY (WI)	606	72717	280764
WI-IA	34 DES MOINES (IA) -102 MILWAUKEE (WI)	655	64776	280160
WI-IA	12 BROOKFIELD (WI) -131 ROCK ISLAND (IA)	748	50224	198092
WI-IA	91 MADISON DANE AIRPORT -131 ROCK ISLAND (IA)	798	66674	267371
WI-IA	19 CEDAR RAPIDS(BUS-IA) -148 STURTEVANT (WI)	800	56142	248948
WI-IA	6 APPLETON (WI) -131 ROCK ISLAND (IA)	803	76361	280370
WI-IA	116 OSHKOSH (WI) -131 ROCK ISLAND (IA)	938	79528	310631
WI-IA	56 GREEN BAY (WI) -131 ROCK ISLAND (IA)	1018	102573	385941
WI-IA	67 IOWA CITY (IA) -102 MILWAUKEE (WI)	1153	80590	353903
WI-IA	131 ROCK ISLAND (IA) -148 STURTEVANT (WI)	1235	65025	280326
WI-IA	19 CEDAR RAPIDS(BUS-IA) -102 MILWAUKEE (WI)	1498	117074	501777
WI-IA	102 MILWAUKEE (WI) -131 ROCK ISLAND (IA)	2512	150131	630592
WI-IL	118 PADUCAH(BUS-IL) -159 WATERTOWN (WI)	2	285	1247
WI-IL	16 CARBONDALE (IL) -147 STURGEON BAY(BUS-WI)	2	337	1319
WI-IL	118 PADUCAH(BUS-IL) -164 WISCONSIN DELLS (WI)	2	341	1467
WI-IL	76 KEWANEE (IL) -147 STURGEON BAY(BUS-WI)	3	279	1189
WI-IL	113 OCONOMOWOC (WI) -118 PADUCAH(BUS-IL)	3	287	1253

MWRRI
State of Wisconsin
Station to Station Origin-Destination Data

States	Station Pair	Riders	Revenue	Passenger Miles
WI-IL	90 MACOMB (IL) -147 STURGEON BAY(BUS-WI)	3	335	1457
WI-IL	127 QUINCY (IL) -147 STURGEON BAY(BUS-WI)	3	397	1749
WI-IL	41 DWIGHT (IL) -96 MARINETTE(BUS-WI)	3	262	1068
WI-IL	38 DU QUOIN (IL) -147 STURGEON BAY(BUS-WI)	3	418	1632
WI-IL	20 CENTRALIA (IL) -96 MARINETTE(BUS-WI)	3	414	1682
WI-IL	41 DWIGHT (IL) -147 STURGEON BAY(BUS-WI)	3	263	1001
WI-IL	20 CENTRALIA (IL) -147 STURGEON BAY(BUS-WI)	3	419	1631
WI-IL	97 MARION(BUS-IL) -159 WATERTOWN (WI)	3	380	1549
WI-IL	98 MATTOON (IL) -147 STURGEON BAY(BUS-WI)	3	358	1379
WI-IL	86 LINCOLN (IL) -147 STURGEON BAY(BUS-WI)	3	335	1354
WI-IL	44 EFFINGHAM (IL) -147 STURGEON BAY(BUS-WI)	4	395	1528
WI-IL	16 CARBONDALE (IL) -151 TOMAH (WI)	4	534	2136
WI-IL	147 STURGEON BAY(BUS-WI) -153 UPPER ALTON (IL)	4	481	2022
WI-IL	16 CARBONDALE (IL) -96 MARINETTE(BUS-WI)	5	644	2615
WI-IL	76 KEWANEE (IL) -96 MARINETTE(BUS-WI)	5	531	2361
WI-IL	118 PADUCAH(BUS-IL) -125 PORTAGE (WI)	5	647	2755
WI-IL	98 MATTOON (IL) -159 WATERTOWN (WI)	5	399	1574
WI-IL	96 MARINETTE(BUS-WI) -127 QUINCY (IL)	5	749	3409
WI-IL	96 MARINETTE(BUS-WI) -100 MENDOTA (IL)	6	457	1928
WI-IL	16 CARBONDALE (IL) -159 WATERTOWN (WI)	6	617	2460
WI-IL	38 DU QUOIN (IL) -96 MARINETTE(BUS-WI)	6	799	3245
WI-IL	100 MENDOTA (IL) -147 STURGEON BAY(BUS-WI)	6	475	1878
WI-IL	120 PLANO (IL) -147 STURGEON BAY(BUS-WI)	6	443	1712
WI-IL	97 MARION(BUS-IL) -151 TOMAH (WI)	6	888	3612
WI-IL	47 FOND DU LAC (WI) -118 PADUCAH(BUS-IL)	6	774	3303
WI-IL	118 PADUCAH(BUS-IL) -162 WEST BEND (WI)	6	725	3142
WI-IL	96 MARINETTE(BUS-WI) -98 MATTOON (IL)	6	690	2795
WI-IL	86 LINCOLN (IL) -96 MARINETTE(BUS-WI)	6	639	2713
WI-IL	78 LA CROSSE (WI) -97 MARION(BUS-IL)	6	987	4062
WI-IL	122 PONTIAC (IL) -147 STURGEON BAY(BUS-WI)	7	546	2136
WI-IL	97 MARION(BUS-IL) -164 WISCONSIN DELLS (WI)	7	891	3621
WI-IL	16 CARBONDALE (IL) -78 LA CROSSE (WI)	7	1016	4119
WI-IL	16 CARBONDALE (IL) -125 PORTAGE (WI)	7	913	3592
WI-IL	90 MACOMB (IL) -96 MARINETTE(BUS-WI)	7	939	4232
WI-IL	96 MARINETTE(BUS-WI) -153 UPPER ALTON (IL)	8	907	3970
WI-IL	17 CARLINVILLE (IL) -147 STURGEON BAY(BUS-WI)	8	827	3469
WI-IL	51 GALESBURG (IL) -147 STURGEON BAY(BUS-WI)	8	913	3928
WI-IL	12 BROOKFIELD (WI) -118 PADUCAH(BUS-IL)	8	902	3953
WI-IL	126 PRINCETON (IL) -147 STURGEON BAY(BUS-WI)	9	758	3044
WI-IL	96 MARINETTE(BUS-WI) -122 PONTIAC (IL)	9	792	3301
WI-IL	86 LINCOLN (IL) -159 WATERTOWN (WI)	9	634	2675
WI-IL	76 KEWANEE (IL) -164 WISCONSIN DELLS (WI)	9	979	4293
WI-IL	76 KEWANEE (IL) -159 WATERTOWN (WI)	9	774	3475
WI-IL	6 APPLETON (WI) -118 PADUCAH(BUS-IL)	10	1283	5384
WI-IL	44 EFFINGHAM (IL) -96 MARINETTE(BUS-WI)	10	1132	4592
WI-IL	76 KEWANEE (IL) -151 TOMAH (WI)	10	1146	4998
WI-IL	21 CHAMPAIGN-URBANA (IL) -159 WATERTOWN (WI)	10	679	2653
WI-IL	17 CARLINVILLE (IL) -96 MARINETTE(BUS-WI)	10	1160	5080
WI-IL	76 KEWANEE (IL) -125 PORTAGE (WI)	10	1070	4624
WI-IL	91 MADISON DANE AIRPORT -118 PADUCAH(BUS-IL)	11	1353	5823
WI-IL	98 MATTOON (IL) -113 OCONOMOWOC (WI)	11	795	3123
WI-IL	96 MARINETTE(BUS-WI) -120 PLANO (IL)	11	863	3582
WI-IL	97 MARION(BUS-IL) -113 OCONOMOWOC (WI)	12	1260	5129
WI-IL	51 GALESBURG (IL) -96 MARINETTE(BUS-WI)	12	1435	6417
WI-IL	116 OSHKOSH (WI) -118 PADUCAH(BUS-IL)	12	1580	6684
WI-IL	97 MARION(BUS-IL) -125 PORTAGE (WI)	12	1621	6497
WI-IL	90 MACOMB (IL) -113 OCONOMOWOC (WI)	12	1164	5331
WI-IL	74 KANKAKEE (IL) -147 STURGEON BAY(BUS-WI)	13	993	3716
WI-IL	16 CARBONDALE (IL) -164 WISCONSIN DELLS (WI)	13	1725	6878
WI-IL	21 CHAMPAIGN-URBANA (IL) -147 STURGEON BAY(BUS-WI)	14	1284	4893
WI-IL	96 MARINETTE(BUS-WI) -126 PRINCETON (IL)	14	1206	5139
WI-IL	69 JACKSONVILLE(BUS-IL) -159 WATERTOWN (WI)	14	1046	4899
WI-IL	86 LINCOLN (IL) -164 WISCONSIN DELLS (WI)	14	1307	5435

MWRRI
State of Wisconsin
Station to Station Origin-Destination Data

States	Station Pair	Riders	Revenue	Passenger Miles
WI-IL	13 BTN-NORMAL (IL) -147 STURGEON BAY(BUS-WI)	15	1313	5179
WI-IL	38 DU QUOIN (IL) -136 SHEBOYGAN(BUS-WI)	15	1427	6160
WI-IL	17 CARLINVILLE (IL) -164 WISCONSIN DELLS (WI)	15	1519	6554
WI-IL	118 PADUCAH(BUS-IL) -148 STURTEVANT (WI)	15	1498	6804
WI-IL	76 KEWANEE (IL) -113 OCONOMOWOC (WI)	16	1379	5719
WI-IL	90 MACOMB (IL) -92 MANITOWOC(BUS-WI)	16	1519	7801
WI-IL	69 JACKSONVILLE(BUS-IL) -113 OCONOMOWOC (WI)	17	1225	5764
WI-IL	122 PONTIAC (IL) -159 WATERTOWN (WI)	17	946	3856
WI-IL	38 DU QUOIN (IL) -146 STEVENS POINT(BUS-WI)	17	2223	9202
WI-IL	51 GALESBURG (IL) -159 WATERTOWN (WI)	18	1573	7118
WI-IL	17 CARLINVILLE (IL) -151 TOMAH (WI)	18	2095	8999
WI-IL	120 PLANO (IL) -159 WATERTOWN (WI)	19	849	3427
WI-IL	16 CARBONDALE (IL) -160 WAUSAU(BUS-WI)	19	2580	11059
WI-IL	38 DU QUOIN (IL) -162 WEST BEND (WI)	19	1951	7685
WI-IL	29 DANVILLE(BUS-IL) -159 WATERTOWN (WI)	19	1456	5664
WI-IL	69 JACKSONVILLE(BUS-IL) -164 WISCONSIN DELLS (WI)	19	1898	8591
WI-IL	20 CENTRALIA (IL) -113 OCONOMOWOC (WI)	20	1840	7303
WI-IL	139 SPRINGFIELD (IL) -147 STURGEON BAY(BUS-WI)	21	2372	8796
WI-IL	38 DU QUOIN (IL) -92 MANITOWOC(BUS-WI)	21	2131	9557
WI-IL	76 KEWANEE (IL) -92 MANITOWOC(BUS-WI)	22	1703	8782
WI-IL	128 RANTOUL (IL) -147 STURGEON BAY(BUS-WI)	22	2143	7558
WI-IL	38 DU QUOIN (IL) -160 WAUSAU(BUS-WI)	22	2900	12459
WI-IL	90 MACOMB (IL) -125 PORTAGE (WI)	22	2594	11435
WI-IL	21 CHAMPAIGN-URBANA (IL) -96 MARINETTE(BUS-WI)	22	2171	8767
WI-IL	127 QUINCY (IL) -151 TOMAH (WI)	22	3150	14106
WI-IL	29 DANVILLE(BUS-IL) -113 OCONOMOWOC (WI)	22	1608	6290
WI-IL	13 BTN-NORMAL (IL) -96 MARINETTE(BUS-WI)	23	2179	9103
WI-IL	126 PRINCETON (IL) -159 WATERTOWN (WI)	24	1337	5651
WI-IL	76 KEWANEE (IL) -78 LA CROSSE (WI)	24	2998	13195
WI-IL	113 OCONOMOWOC (WI) -127 QUINCY (IL)	24	2532	11713
WI-IL	90 MACOMB (IL) -151 TOMAH (WI)	24	3156	13991
WI-IL	126 PRINCETON (IL) -164 WISCONSIN DELLS (WI)	25	1964	8165
WI-IL	13 BTN-NORMAL (IL) -159 WATERTOWN (WI)	25	1574	6463
WI-IL	86 LINCOLN (IL) -125 PORTAGE (WI)	26	2265	9244
WI-IL	100 MENDOTA (IL) -159 WATERTOWN (WI)	26	1337	5557
WI-IL	51 GALESBURG (IL) -113 OCONOMOWOC (WI)	26	2407	10191
WI-IL	69 JACKSONVILLE(BUS-IL) -151 TOMAH (WI)	26	2862	12839
WI-IL	120 PLANO (IL) -151 TOMAH (WI)	27	2076	8377
WI-IL	86 LINCOLN (IL) -151 TOMAH (WI)	27	2692	11191
WI-IL	41 DWIGHT (IL) -159 WATERTOWN (WI)	27	1398	5493
WI-IL	47 FOND DU LAC (WI) -90 MACOMB (IL)	27	2790	12375
WI-IL	90 MACOMB (IL) -146 STEVENS POINT(BUS-WI)	27	3519	14934
WI-IL	98 MATTOON (IL) -146 STEVENS POINT(BUS-WI)	27	2906	11260
WI-IL	74 KANKAKEE (IL) -96 MARINETTE(BUS-WI)	27	2182	8773
WI-IL	96 MARINETTE(BUS-WI) -139 SPRINGFIELD (IL)	28	2933	12480
WI-IL	76 KEWANEE (IL) -162 WEST BEND (WI)	28	2472	10105
WI-IL	76 KEWANEE (IL) -146 STEVENS POINT(BUS-WI)	28	3213	13688
WI-IL	98 MATTOON (IL) -160 WAUSAU(BUS-WI)	28	3124	12746
WI-IL	41 DWIGHT (IL) -151 TOMAH (WI)	29	2433	9658
WI-IL	90 MACOMB (IL) -159 WATERTOWN (WI)	29	2773	12667
WI-IL	16 CARBONDALE (IL) -146 STEVENS POINT(BUS-WI)	30	3925	16238
WI-IL	20 CENTRALIA (IL) -146 STEVENS POINT(BUS-WI)	30	3705	14645
WI-IL	6 APPLETON (WI) -90 MACOMB (IL)	30	3405	14762
WI-IL	20 CENTRALIA (IL) -160 WAUSAU(BUS-WI)	30	3680	15863
WI-IL	32 DECATUR(BUS-IL) -159 WATERTOWN (WI)	30	2274	9269
WI-IL	127 QUINCY (IL) -159 WATERTOWN (WI)	31	3363	15516
WI-IL	100 MENDOTA (IL) -125 PORTAGE (WI)	31	2225	8912
WI-IL	32 DECATUR(BUS-IL) -78 LA CROSSE (WI)	32	3591	15365
WI-IL	78 LA CROSSE (WI) -98 MATTOON (IL)	32	3797	15340
WI-IL	51 GALESBURG (IL) -164 WISCONSIN DELLS (WI)	33	3651	16128
WI-IL	100 MENDOTA (IL) -164 WISCONSIN DELLS (WI)	33	2421	9934
WI-IL	127 QUINCY (IL) -164 WISCONSIN DELLS (WI)	33	4295	19360
WI-IL	92 MANITOWOC(BUS-WI) -127 QUINCY (IL)	33	3426	17550

MWRRI
State of Wisconsin
Station to Station Origin-Destination Data

States	Station Pair	Riders	Revenue	Passenger Miles
WI-IL	51 GALESBURG (IL) -125 PORTAGE (WI)	33	3606	15724
WI-IL	96 MARINETTE(BUS-WI) -128 RANTOUL (IL)	33	3300	12686
WI-IL	16 CARBONDALE (IL) -92 MANITOWOC(BUS-WI)	34	3657	15909
WI-IL	71 JOLIET (IL) -147 STURGEON BAY(BUS-WI)	34	2558	9106
WI-IL	86 LINCOLN (IL) -113 OCONOMOWOC (WI)	34	2484	9314
WI-IL	41 DWIGHT (IL) -164 WISCONSIN DELLS (WI)	34	2545	10042
WI-IL	76 KEWANEE (IL) -136 SHEBOYGAN(BUS-WI)	34	2755	12940
WI-IL	29 DANVILLE(BUS-IL) -78 LA CROSSE (WI)	34	3820	16142
WI-IL	120 PLANO (IL) -164 WISCONSIN DELLS (WI)	34	2322	9333
WI-IL	17 CARLINVILLE (IL) -125 PORTAGE (WI)	35	3478	14778
WI-IL	76 KEWANEE (IL) -160 WAUSAU(BUS-WI)	35	4011	17892
WI-IL	125 PORTAGE (WI) -127 QUINCY (IL)	35	4467	19925
WI-IL	90 MACOMB (IL) -164 WISCONSIN DELLS (WI)	35	4179	18637
WI-IL	90 MACOMB (IL) -160 WAUSAU(BUS-WI)	35	4646	20682
WI-IL	102 MILWAUKEE (WI) -118 PADUCAH(BUS-IL)	35	3721	16414
WI-IL	127 QUINCY (IL) -146 STEVENS POINT(BUS-WI)	36	4971	21862
WI-IL	90 MACOMB (IL) -91 MADISON DANE AIRPORT	36	3877	17339
WI-IL	17 CARLINVILLE (IL) -159 WATERTOWN (WI)	36	2925	12880
WI-IL	69 JACKSONVILLE(BUS-IL) -125 PORTAGE (WI)	36	3440	15351
WI-IL	32 DECATUR(BUS-IL) -151 TOMAH (WI)	36	3753	15851
WI-IL	6 APPLETON (WI) -97 MARION(BUS-IL)	38	4850	19093
WI-IL	32 DECATUR(BUS-IL) -113 OCONOMOWOC (WI)	38	2681	11012
WI-IL	29 DANVILLE(BUS-IL) -164 WISCONSIN DELLS (WI)	38	3643	14662
WI-IL	20 CENTRALIA (IL) -92 MANITOWOC(BUS-WI)	38	3541	16010
WI-IL	69 JACKSONVILLE(BUS-IL) -78 LA CROSSE (WI)	39	4550	20568
WI-IL	122 PONTIAC (IL) -164 WISCONSIN DELLS (WI)	39	3001	12154
WI-IL	44 EFFINGHAM (IL) -113 OCONOMOWOC (WI)	39	3147	12417
WI-IL	127 QUINCY (IL) -160 WAUSAU(BUS-WI)	41	5456	26156
WI-IL	113 OCONOMOWOC (WI) -126 PRINCETON (IL)	42	2407	9431
WI-IL	78 LA CROSSE (WI) -86 LINCOLN (IL)	43	4693	19796
WI-IL	90 MACOMB (IL) -116 OSHKOSH (WI)	43	4691	20567
WI-IL	32 DECATUR(BUS-IL) -164 WISCONSIN DELLS (WI)	43	4120	16936
WI-IL	122 PONTIAC (IL) -125 PORTAGE (WI)	43	3225	12754
WI-IL	122 PONTIAC (IL) -151 TOMAH (WI)	43	3819	15510
WI-IL	69 JACKSONVILLE(BUS-IL) -162 WEST BEND (WI)	43	3437	14786
WI-IL	47 FOND DU LAC (WI) -97 MARION(BUS-IL)	44	5542	20627
WI-IL	6 APPLETON (WI) -76 KEWANEE (IL)	45	4493	19045
WI-IL	125 PORTAGE (WI) -126 PRINCETON (IL)	46	3500	14235
WI-IL	126 PRINCETON (IL) -151 TOMAH (WI)	47	4130	17162
WI-IL	97 MARION(BUS-IL) -162 WEST BEND (WI)	47	5394	20800
WI-IL	100 MENDOTA (IL) -151 TOMAH (WI)	48	4050	16637
WI-IL	20 CENTRALIA (IL) -78 LA CROSSE (WI)	48	6669	27018
WI-IL	51 GALESBURG (IL) -151 TOMAH (WI)	49	5925	26029
WI-IL	21 CHAMPAIGN-URBANA (IL) -164 WISCONSIN DELLS (WI)	49	4288	16831
WI-IL	90 MACOMB (IL) -136 SHEBOYGAN(BUS-WI)	50	4740	22395
WI-IL	38 DU QUOIN (IL) -148 STURTEVANT (WI)	50	4276	17512
WI-IL	47 FOND DU LAC (WI) -76 KEWANEE (IL)	52	4847	20042
WI-IL	113 OCONOMOWOC (WI) -122 PONTIAC (IL)	53	2908	11076
WI-IL	16 CARBONDALE (IL) -162 WEST BEND (WI)	53	5968	22432
WI-IL	126 PRINCETON (IL) -162 WEST BEND (WI)	54	3117	11930
WI-IL	100 MENDOTA (IL) -113 OCONOMOWOC (WI)	54	2914	10720
WI-IL	97 MARION(BUS-IL) -148 STURTEVANT (WI)	54	5186	20717
WI-IL	16 CARBONDALE (IL) -136 SHEBOYGAN(BUS-WI)	54	5904	23865
WI-IL	17 CARLINVILLE (IL) -78 LA CROSSE (WI)	54	6604	28671
WI-IL	20 CENTRALIA (IL) -162 WEST BEND (WI)	55	5618	20208
WI-IL	17 CARLINVILLE (IL) -146 STEVENS POINT(BUS-WI)	55	5896	25626
WI-IL	44 EFFINGHAM (IL) -78 LA CROSSE (WI)	55	6853	27726
WI-IL	71 JOLIET (IL) -96 MARINETTE(BUS-WI)	55	4264	16726
WI-IL	97 MARION(BUS-IL) -116 OSHKOSH (WI)	55	6986	26875
WI-IL	86 LINCOLN (IL) -146 STEVENS POINT(BUS-WI)	55	5402	22098
WI-IL	32 DECATUR(BUS-IL) -125 PORTAGE (WI)	56	5128	20967
WI-IL	12 BROOKFIELD (WI) -38 DU QUOIN (IL)	56	6014	21723
WI-IL	92 MANITOWOC(BUS-WI) -98 MATTOON (IL)	56	4287	18939

MWRRI
State of Wisconsin
Station to Station Origin-Destination Data

States	Station Pair	Riders	Revenue	Passenger Miles
WI-IL	119 PEORIA (BUS-IL) -159 WATERTOWN (WI)	57	3986	17177
WI-IL	127 QUINCY (IL) -136 SHEBOYGAN(BUS-WI)	58	6342	29079
WI-IL	56 GREEN BAY (WI) -97 MARION(BUS-IL)	58	7987	31139
WI-IL	139 SPRINGFIELD (IL) -159 WATERTOWN (WI)	59	4424	18707
WI-IL	91 MADISON DANE AIRPORT -97 MARION(BUS-IL)	59	7690	29076
WI-IL	29 DANVILLE(BUS-IL) -151 TOMAH (WI)	59	6198	25268
WI-IL	76 KEWANEE (IL) -116 OSHKOSH (WI)	59	5606	24049
WI-IL	17 CARLINVILLE (IL) -113 OCONOMOWOC (WI)	59	4599	20281
WI-IL	86 LINCOLN (IL) -160 WAUSAU(BUS-WI)	60	5996	26104
WI-IL	47 FOND DU LAC (WI) -69 JACKSONVILLE(BUS-IL)	60	5232	22325
WI-IL	107 NAPERVILLE (IL) -147 STURGEON BAY(BUS-WI)	61	4410	15879
WI-IL	78 LA CROSSE (WI) -127 QUINCY (IL)	62	9219	41535
WI-IL	17 CARLINVILLE (IL) -160 WAUSAU(BUS-WI)	62	6835	31053
WI-IL	20 CENTRALIA (IL) -136 SHEBOYGAN(BUS-WI)	62	5925	24151
WI-IL	113 OCONOMOWOC (WI) -119 PEORIA (BUS-IL)	63	4184	17983
WI-IL	78 LA CROSSE (WI) -90 MACOMB (IL)	63	8706	38870
WI-IL	153 UPPER ALTON (IL) -160 WAUSAU(BUS-WI)	63	7217	33601
WI-IL	78 LA CROSSE (WI) -126 PRINCETON (IL)	63	6164	26040
WI-IL	62 HOMEWOOD (IL) -147 STURGEON BAY(BUS-WI)	63	4552	15996
WI-IL	98 MATTOON (IL) -136 SHEBOYGAN(BUS-WI)	64	4674	19726
WI-IL	98 MATTOON (IL) -162 WEST BEND (WI)	64	5045	18686
WI-IL	113 OCONOMOWOC (WI) -120 PLANO (IL)	65	3018	10957
WI-IL	56 GREEN BAY (WI) -76 KEWANEE (IL)	65	7111	29633
WI-IL	51 GALESBURG (IL) -160 WAUSAU(BUS-WI)	67	8149	36954
WI-IL	76 KEWANEE (IL) -148 STURTEVANT (WI)	69	4642	20941
WI-IL	126 PRINCETON (IL) -146 STEVENS POINT(BUS-WI)	70	5904	24162
WI-IL	78 LA CROSSE (WI) -100 MENDOTA (IL)	70	6536	27351
WI-IL	76 KEWANEE (IL) -91 MADISON DANE AIRPORT	71	6597	28953
WI-IL	78 LA CROSSE (WI) -122 PONTIAC (IL)	71	6820	28232
WI-IL	86 LINCOLN (IL) -92 MANITOWOC(BUS-WI)	72	4769	23001
WI-IL	29 DANVILLE(BUS-IL) -125 PORTAGE (WI)	72	6547	26283
WI-IL	90 MACOMB (IL) -162 WEST BEND (WI)	72	7182	31072
WI-IL	92 MANITOWOC(BUS-WI) -126 PRINCETON (IL)	74	3931	19844
WI-IL	119 PEORIA (BUS-IL) -125 PORTAGE (WI)	75	6315	27657
WI-IL	78 LA CROSSE (WI) -119 PEORIA (BUS-IL)	75	7971	35546
WI-IL	13 BTN-NORMAL (IL) -164 WISCONSIN DELLS (WI)	75	6335	25807
WI-IL	51 GALESBURG (IL) -146 STEVENS POINT(BUS-WI)	76	8875	38856
WI-IL	78 LA CROSSE (WI) -128 RANTOUL (IL)	80	8528	33646
WI-IL	119 PEORIA (BUS-IL) -151 TOMAH (WI)	81	7947	35104
WI-IL	120 PLANO (IL) -136 SHEBOYGAN(BUS-WI)	82	3423	15307
WI-IL	21 CHAMPAIGN-URBANA (IL) -113 OCONOMOWOC (WI)	82	5483	19973
WI-IL	13 BTN-NORMAL (IL) -125 PORTAGE (WI)	82	6736	26861
WI-IL	6 APPLETON (WI) -69 JACKSONVILLE(BUS-IL)	83	8323	33735
WI-IL	12 BROOKFIELD (WI) -76 KEWANEE (IL)	84	6812	28482
WI-IL	17 CARLINVILLE (IL) -92 MANITOWOC(BUS-WI)	85	6867	33139
WI-IL	100 MENDOTA (IL) -146 STEVENS POINT(BUS-WI)	86	7158	27940
WI-IL	119 PEORIA (BUS-IL) -164 WISCONSIN DELLS (WI)	86	7807	33412
WI-IL	100 MENDOTA (IL) -136 SHEBOYGAN(BUS-WI)	87	4253	18870
WI-IL	47 FOND DU LAC (WI) -86 LINCOLN (IL)	87	6522	26505
WI-IL	126 PRINCETON (IL) -136 SHEBOYGAN(BUS-WI)	87	4556	20978
WI-IL	51 GALESBURG (IL) -78 LA CROSSE (WI)	88	11472	50811
WI-IL	17 CARLINVILLE (IL) -136 SHEBOYGAN(BUS-WI)	88	7079	31805
WI-IL	113 OCONOMOWOC (WI) -128 RANTOUL (IL)	89	5623	20391
WI-IL	126 PRINCETON (IL) -160 WAUSAU(BUS-WI)	89	7768	33901
WI-IL	113 OCONOMOWOC (WI) -139 SPRINGFIELD (IL)	89	6380	26971
WI-IL	122 PONTIAC (IL) -160 WAUSAU(BUS-WI)	90	7767	33254
WI-IL	51 GALESBURG (IL) -92 MANITOWOC(BUS-WI)	91	7967	39648
WI-IL	41 DWIGHT (IL) -113 OCONOMOWOC (WI)	92	5040	17551
WI-IL	13 BTN-NORMAL (IL) -113 OCONOMOWOC (WI)	94	5985	22826
WI-IL	98 MATTOON (IL) -148 STURTEVANT (WI)	95	5431	22210
WI-IL	96 MARINETTE(BUS-WI) -107 NAPERVILLE (IL)	96	7363	28371
WI-IL	12 BROOKFIELD (WI) -20 CENTRALIA (IL)	97	9250	34043
WI-IL	47 FOND DU LAC (WI) -98 MATTOON (IL)	98	8159	31222

MWRRI
State of Wisconsin
Station to Station Origin-Destination Data

States	Station Pair	Riders	Revenue	Passenger Miles
WI-IL	86 LINCOLN (IL) -136 SHEBOYGAN(BUS-WI)	98	6333	28594
WI-IL	29 DANVILLE(BUS-IL) -162 WEST BEND (WI)	98	7018	27522
WI-IL	20 CENTRALIA (IL) -148 STURTEVANT (WI)	98	7856	30663
WI-IL	51 GALESBURG (IL) -136 SHEBOYGAN(BUS-WI)	98	8370	39993
WI-IL	139 SPRINGFIELD (IL) -164 WISCONSIN DELLS (WI)	100	9749	40679
WI-IL	153 UPPER ALTON (IL) -159 WATERTOWN (WI)	102	8996	39542
WI-IL	78 LA CROSSE (WI) -120 PLANO (IL)	102	8836	36451
WI-IL	100 MENDOTA (IL) -160 WAUSAU(BUS-WI)	102	8599	36559
WI-IL	12 BROOKFIELD (WI) -69 JACKSONVILLE(BUS-IL)	102	7484	32879
WI-IL	71 JOLIET (IL) -159 WATERTOWN (WI)	103	4510	17400
WI-IL	56 GREEN BAY (WI) -69 JACKSONVILLE(BUS-IL)	103	10988	44929
WI-IL	122 PONTIAC (IL) -136 SHEBOYGAN(BUS-WI)	104	5112	23689
WI-IL	92 MANITOWOC(BUS-WI) -100 MENDOTA (IL)	105	5606	25810
WI-IL	44 EFFINGHAM (IL) -160 WAUSAU(BUS-WI)	105	11993	50091
WI-IL	69 JACKSONVILLE(BUS-IL) -91 MADISON DANE AIRPORT	106	9886	41359
WI-IL	100 MENDOTA (IL) -116 OSHKOSH (WI)	108	7186	26694
WI-IL	6 APPLETON (WI) -98 MATTOON (IL)	108	10168	38372
WI-IL	86 LINCOLN (IL) -162 WEST BEND (WI)	110	8098	30171
WI-IL	128 RANTOUL (IL) -136 SHEBOYGAN(BUS-WI)	110	6437	27220
WI-IL	6 APPLETON (WI) -86 LINCOLN (IL)	110	9419	37456
WI-IL	153 UPPER ALTON (IL) -164 WISCONSIN DELLS (WI)	111	12299	53047
WI-IL	69 JACKSONVILLE(BUS-IL) -116 OSHKOSH (WI)	113	10304	43777
WI-IL	122 PONTIAC (IL) -146 STEVENS POINT(BUS-WI)	115	9510	38373
WI-IL	62 HOMEWOOD (IL) -96 MARINETTE(BUS-WI)	115	8714	33098
WI-IL	71 JOLIET (IL) -151 TOMAH (WI)	116	8872	34897
WI-IL	17 CARLINVILLE (IL) -47 FOND DU LAC (WI)	117	10245	43622
WI-IL	91 MADISON DANE AIRPORT -98 MATTOON (IL)	118	10285	40097
WI-IL	47 FOND DU LAC (WI) -100 MENDOTA (IL)	121	7819	28044
WI-IL	125 PORTAGE (WI) -139 SPRINGFIELD (IL)	124	11710	48017
WI-IL	44 EFFINGHAM (IL) -146 STEVENS POINT(BUS-WI)	124	13935	54727
WI-IL	56 GREEN BAY (WI) -86 LINCOLN (IL)	125	11802	46244
WI-IL	41 DWIGHT (IL) -78 LA CROSSE (WI)	126	11836	48035
WI-IL	86 LINCOLN (IL) -116 OSHKOSH (WI)	126	10134	40731
WI-IL	12 BROOKFIELD (WI) -97 MARION(BUS-IL)	127	13808	53444
WI-IL	98 MATTOON (IL) -116 OSHKOSH (WI)	127	11275	42843
WI-IL	86 LINCOLN (IL) -91 MADISON DANE AIRPORT	128	10121	41823
WI-IL	51 GALESBURG (IL) -162 WEST BEND (WI)	129	11993	50284
WI-IL	127 QUINCY (IL) -162 WEST BEND (WI)	129	14508	62678
WI-IL	122 PONTIAC (IL) -162 WEST BEND (WI)	130	7279	27402
WI-IL	47 FOND DU LAC (WI) -51 GALESBURG (IL)	131	12563	55079
WI-IL	44 EFFINGHAM (IL) -136 SHEBOYGAN(BUS-WI)	133	10457	44303
WI-IL	38 DU QUOIN (IL) -102 MILWAUKEE (WI)	133	13048	49410
WI-IL	44 EFFINGHAM (IL) -92 MANITOWOC(BUS-WI)	133	10750	48449
WI-IL	32 DECATUR(BUS-IL) -162 WEST BEND (WI)	138	10127	40286
WI-IL	120 PLANO (IL) -160 WAUSAU(BUS-WI)	138	10311	45411
WI-IL	92 MANITOWOC(BUS-WI) -122 PONTIAC (IL)	139	7230	35834
WI-IL	17 CARLINVILLE (IL) -116 OSHKOSH (WI)	139	12924	54394
WI-IL	56 GREEN BAY (WI) -98 MATTOON (IL)	141	14522	54279
WI-IL	21 CHAMPAIGN-URBANA (IL) -151 TOMAH (WI)	141	13996	55266
WI-IL	92 MANITOWOC(BUS-WI) -120 PLANO (IL)	142	6320	30712
WI-IL	6 APPLETON (WI) -126 PRINCETON (IL)	143	10719	41222
WI-IL	12 BROOKFIELD (WI) -29 DANVILLE(BUS-IL)	143	9336	37514
WI-IL	47 FOND DU LAC (WI) -126 PRINCETON (IL)	144	9530	36487
WI-IL	120 PLANO (IL) -146 STEVENS POINT(BUS-WI)	145	10423	42660
WI-IL	41 DWIGHT (IL) -136 SHEBOYGAN(BUS-WI)	146	7011	30433
WI-IL	41 DWIGHT (IL) -116 OSHKOSH (WI)	147	9851	35073
WI-IL	6 APPLETON (WI) -51 GALESBURG (IL)	147	15609	66849
WI-IL	29 DANVILLE(BUS-IL) -47 FOND DU LAC (WI)	150	11807	46784
WI-IL	113 OCONOMOWOC (WI) -153 UPPER ALTON (IL)	151	12876	56670
WI-IL	100 MENDOTA (IL) -162 WEST BEND (WI)	151	8622	30399
WI-IL	13 BTN-NORMAL (IL) -151 TOMAH (WI)	156	14907	60832
WI-IL	44 EFFINGHAM (IL) -162 WEST BEND (WI)	158	13651	49947
WI-IL	21 CHAMPAIGN-URBANA (IL) -78 LA CROSSE (WI)	158	17250	68305

MWRRI
State of Wisconsin
Station to Station Origin-Destination Data

States	Station Pair	Riders	Revenue	Passenger Miles
WI-IL	17 CARLINVILLE (IL) -162 WEST BEND (WI)	160	13429	54790
WI-IL	128 RANTOUL (IL) -146 STEVENS POINT(BUS-WI)	163	14837	57740
WI-IL	91 MADISON DANE AIRPORT -126 PRINCETON (IL)	164	11148	44807
WI-IL	107 NAPERVILLE (IL) -159 WATERTOWN (WI)	168	7506	26918
WI-IL	107 NAPERVILLE (IL) -164 WISCONSIN DELLS (WI)	168	11474	41740
WI-IL	6 APPLETON (WI) -29 DANVILLE(BUS-IL)	169	15153	58619
WI-IL	56 GREEN BAY (WI) -126 PRINCETON (IL)	171	13993	54288
WI-IL	56 GREEN BAY (WI) -100 MENDOTA (IL)	171	13275	50615
WI-IL	41 DWIGHT (IL) -47 FOND DU LAC (WI)	173	11037	38511
WI-IL	139 SPRINGFIELD (IL) -151 TOMAH (WI)	176	19038	79370
WI-IL	47 FOND DU LAC (WI) -120 PLANO (IL)	178	9860	35626
WI-IL	151 TOMAH (WI) -153 UPPER ALTON (IL)	179	21693	93220
WI-IL	32 DECATUR(BUS-IL) -47 FOND DU LAC (WI)	179	14444	57533
WI-IL	51 GALESBURG (IL) -116 OSHKOSH (WI)	182	18315	79356
WI-IL	12 BROOKFIELD (WI) -126 PRINCETON (IL)	182	9454	37170
WI-IL	16 CARBONDALE (IL) -148 STURTEVANT (WI)	183	17084	67377
WI-IL	120 PLANO (IL) -162 WEST BEND (WI)	183	8401	31133
WI-IL	51 GALESBURG (IL) -91 MADISON DANE AIRPORT	184	18328	81121
WI-IL	17 CARLINVILLE (IL) -91 MADISON DANE AIRPORT	187	17139	73849
WI-IL	116 OSHKOSH (WI) -120 PLANO (IL)	188	11000	40773
WI-IL	116 OSHKOSH (WI) -126 PRINCETON (IL)	189	13152	51000
WI-IL	47 FOND DU LAC (WI) -122 PONTIAC (IL)	192	12202	46368
WI-IL	51 GALESBURG (IL) -56 GREEN BAY (WI)	193	22177	93390
WI-IL	90 MACOMB (IL) -148 STURTEVANT (WI)	193	15459	72123
WI-IL	128 RANTOUL (IL) -160 WAUSAU(BUS-WI)	193	18197	75237
WI-IL	12 BROOKFIELD (WI) -32 DECATUR(BUS-IL)	196	13158	53267
WI-IL	128 RANTOUL (IL) -162 WEST BEND (WI)	199	12956	45951
WI-IL	127 QUINCY (IL) -148 STURTEVANT (WI)	200	18646	85764
WI-IL	54 GLENVIEW (IL) -162 WEST BEND (WI)	202	6151	20382
WI-IL	6 APPLETON (WI) -32 DECATUR(BUS-IL)	205	18925	73115
WI-IL	41 DWIGHT (IL) -162 WEST BEND (WI)	210	11786	40411
WI-IL	12 BROOKFIELD (WI) -16 CARBONDALE (IL)	212	22515	85943
WI-IL	21 CHAMPAIGN-URBANA (IL) -160 WAUSAU(BUS-WI)	212	21223	85352
WI-IL	6 APPLETON (WI) -122 PONTIAC (IL)	212	15735	58503
WI-IL	71 JOLIET (IL) -136 SHEBOYGAN(BUS-WI)	212	9210	36762
WI-IL	69 JACKSONVILLE(BUS-IL) -148 STURTEVANT (WI)	215	12562	60976
WI-IL	41 DWIGHT (IL) -92 MANITOWOC(BUS-WI)	218	11884	51991
WI-IL	91 MADISON DANE AIRPORT -100 MENDOTA (IL)	219	15160	55117
WI-IL	12 BROOKFIELD (WI) -120 PLANO (IL)	219	9139	33050
WI-IL	13 BTN-NORMAL (IL) -146 STEVENS POINT(BUS-WI)	219	20219	80405
WI-IL	146 STEVENS POINT(BUS-WI) -153 UPPER ALTON (IL)	220	26430	109778
WI-IL	29 DANVILLE(BUS-IL) -91 MADISON DANE AIRPORT	220	18333	73145
WI-IL	71 JOLIET (IL) -164 WISCONSIN DELLS (WI)	222	14628	57048
WI-IL	86 LINCOLN (IL) -148 STURTEVANT (WI)	225	11433	48949
WI-IL	29 DANVILLE(BUS-IL) -116 OSHKOSH (WI)	225	18748	73790
WI-IL	12 BROOKFIELD (WI) -98 MATTOON (IL)	227	16407	61432
WI-IL	44 EFFINGHAM (IL) -47 FOND DU LAC (WI)	231	20818	80150
WI-IL	32 DECATUR(BUS-IL) -91 MADISON DANE AIRPORT	231	19529	79062
WI-IL	29 DANVILLE(BUS-IL) -148 STURTEVANT (WI)	232	11760	51949
WI-IL	107 NAPERVILLE (IL) -151 TOMAH (WI)	232	18712	68003
WI-IL	92 MANITOWOC(BUS-WI) -153 UPPER ALTON (IL)	237	20990	100005
WI-IL	92 MANITOWOC(BUS-WI) -128 RANTOUL (IL)	238	14701	65915
WI-IL	12 BROOKFIELD (WI) -100 MENDOTA (IL)	240	11819	43589
WI-IL	98 MATTOON (IL) -102 MILWAUKEE (WI)	240	15927	61743
WI-IL	41 DWIGHT (IL) -146 STEVENS POINT(BUS-WI)	244	19696	77097
WI-IL	13 BTN-NORMAL (IL) -160 WAUSAU(BUS-WI)	245	23271	98117
WI-IL	51 GALESBURG (IL) -148 STURTEVANT (WI)	245	17451	81647
WI-IL	74 KANKAKEE (IL) -113 OCONOMOWOC (WI)	246	12249	42303
WI-IL	12 BROOKFIELD (WI) -122 PONTIAC (IL)	246	12082	47302
WI-IL	13 BTN-NORMAL (IL) -92 MANITOWOC(BUS-WI)	248	14954	71604
WI-IL	78 LA CROSSE (WI) -153 UPPER ALTON (IL)	250	32494	141026
WI-IL	56 GREEN BAY (WI) -122 PONTIAC (IL)	250	20290	76588
WI-IL	74 KANKAKEE (IL) -78 LA CROSSE (WI)	251	22605	90619

MWRRI
State of Wisconsin
Station to Station Origin-Destination Data

States	Station Pair	Riders	Revenue	Passenger Miles
WI-IL	29 DANVILLE(BUS-IL) -56 GREEN BAY (WI)	254	25345	95418
WI-IL	100 MENDOTA (IL) -148 STURTEVANT (WI)	254	8939	36594
WI-IL	12 BROOKFIELD (WI) -44 EFFINGHAM (IL)	256	21160	76345
WI-IL	44 EFFINGHAM (IL) -148 STURTEVANT (WI)	258	16609	67014
WI-IL	12 BROOKFIELD (WI) -17 CARLINVILLE (IL)	259	20592	83958
WI-IL	12 BROOKFIELD (WI) -86 LINCOLN (IL)	260	16617	66507
WI-IL	54 GLENVIEW (IL) -92 MANITOWOC(BUS-WI)	263	7062	38633
WI-IL	6 APPLETON (WI) -44 EFFINGHAM (IL)	265	26693	101385
WI-IL	32 DECATUR(BUS-IL) -56 GREEN BAY (WI)	266	26852	102610
WI-IL	13 BTN-NORMAL (IL) -136 SHEBOYGAN(BUS-WI)	267	15241	69449
WI-IL	120 PLANO (IL) -148 STURTEVANT (WI)	269	7171	30361
WI-IL	32 DECATUR(BUS-IL) -116 OSHKOSH (WI)	269	22934	90901
WI-IL	41 DWIGHT (IL) -160 WAUSAU(BUS-WI)	271	22523	94691
WI-IL	21 CHAMPAIGN-URBANA (IL) -136 SHEBOYGAN(BUS-WI)	274	16723	71856
WI-IL	91 MADISON DANE AIRPORT -122 PONTIAC (IL)	275	18614	72110
WI-IL	119 PEORIA (BUS-IL) -162 WEST BEND (WI)	276	18638	79295
WI-IL	116 OSHKOSH (WI) -122 PONTIAC (IL)	277	19025	71588
WI-IL	128 RANTOUL (IL) -148 STURTEVANT (WI)	280	12239	48692
WI-IL	12 BROOKFIELD (WI) -51 GALESBURG (IL)	280	23966	103828
WI-IL	32 DECATUR(BUS-IL) -148 STURTEVANT (WI)	287	14947	67074
WI-IL	139 SPRINGFIELD (IL) -160 WAUSAU(BUS-WI)	290	32392	133832
WI-IL	78 LA CROSSE (WI) -139 SPRINGFIELD (IL)	291	33882	143184
WI-IL	126 PRINCETON (IL) -148 STURTEVANT (WI)	292	11127	48408
WI-IL	21 CHAMPAIGN-URBANA (IL) -146 STEVENS POINT(BUS-WI)	292	27849	107711
WI-IL	107 NAPERVILLE (IL) -125 PORTAGE (WI)	297	19068	68656
WI-IL	17 CARLINVILLE (IL) -148 STURTEVANT (WI)	302	20052	86328
WI-IL	76 KEWANEE (IL) -102 MILWAUKEE (WI)	303	22062	98842
WI-IL	12 BROOKFIELD (WI) -128 RANTOUL (IL)	307	18268	65101
WI-IL	44 EFFINGHAM (IL) -116 OSHKOSH (WI)	310	29552	113002
WI-IL	97 MARION(BUS-IL) -102 MILWAUKEE (WI)	316	32433	128905
WI-IL	74 KANKAKEE (IL) -136 SHEBOYGAN(BUS-WI)	317	14420	60147
WI-IL	21 CHAMPAIGN-URBANA (IL) -92 MANITOWOC(BUS-WI)	317	20509	92217
WI-IL	41 DWIGHT (IL) -148 STURTEVANT (WI)	320	11258	43139
WI-IL	54 GLENVIEW (IL) -136 SHEBOYGAN(BUS-WI)	329	7979	38774
WI-IL	71 JOLIET (IL) -113 OCONOMOWOC (WI)	331	14240	51328
WI-IL	122 PONTIAC (IL) -148 STURTEVANT (WI)	335	12060	51614
WI-IL	12 BROOKFIELD (WI) -127 QUINCY (IL)	335	35955	156521
WI-IL	12 BROOKFIELD (WI) -90 MACOMB (IL)	335	31416	137862
WI-IL	13 BTN-NORMAL (IL) -78 LA CROSSE (WI)	336	35931	144779
WI-IL	92 MANITOWOC(BUS-WI) -139 SPRINGFIELD (IL)	336	24827	117664
WI-IL	6 APPLETON (WI) -13 BTN-NORMAL (IL)	349	27768	107512
WI-IL	29 DANVILLE(BUS-IL) -102 MILWAUKEE (WI)	356	20498	88201
WI-IL	62 HOMEWOOD (IL) -78 LA CROSSE (WI)	358	34144	117683
WI-IL	13 BTN-NORMAL (IL) -162 WEST BEND (WI)	360	22892	87443
WI-IL	20 CENTRALIA (IL) -102 MILWAUKEE (WI)	360	31775	121365
WI-IL	139 SPRINGFIELD (IL) -146 STEVENS POINT(BUS-WI)	361	38718	154561
WI-IL	91 MADISON DANE AIRPORT -120 PLANO (IL)	363	21878	80279
WI-IL	71 JOLIET (IL) -125 PORTAGE (WI)	370	23480	88809
WI-IL	56 GREEN BAY (WI) -120 PLANO (IL)	371	28060	98420
WI-IL	44 EFFINGHAM (IL) -91 MADISON DANE AIRPORT	373	35037	137210
WI-IL	136 SHEBOYGAN(BUS-WI) -153 UPPER ALTON (IL)	376	32292	147610
WI-IL	69 JACKSONVILLE(BUS-IL) -102 MILWAUKEE (WI)	383	25169	117697
WI-IL	54 GLENVIEW (IL) -125 PORTAGE (WI)	406	20944	75041
WI-IL	13 BTN-NORMAL (IL) -47 FOND DU LAC (WI)	407	30109	111105
WI-IL	47 FOND DU LAC (WI) -119 PEORIA (BUS-IL)	413	30766	131039
WI-IL	6 APPLETON (WI) -128 RANTOUL (IL)	414	33073	122562
WI-IL	54 GLENVIEW (IL) -151 TOMAH (WI)	420	27454	103861
WI-IL	12 BROOKFIELD (WI) -41 DWIGHT (IL)	426	21169	73757
WI-IL	22 CHICAGO (IL) -147 STURGEON BAY(BUS-WI)	435	28678	98856
WI-IL	54 GLENVIEW (IL) -160 WAUSAU(BUS-WI)	440	27198	114087
WI-IL	6 APPLETON (WI) -119 PEORIA (BUS-IL)	455	38938	160094
WI-IL	47 FOND DU LAC (WI) -128 RANTOUL (IL)	456	33210	119014
WI-IL	6 APPLETON (WI) -100 MENDOTA (IL)	458	36210	121905

MWRRI
State of Wisconsin
Station to Station Origin-Destination Data

States	Station Pair	Riders	Revenue	Passenger Miles
WI-IL	32 DECATUR(BUS-IL) -102 MILWAUKEE (WI)	460	27718	118765
WI-IL	102 MILWAUKEE (WI) -120 PLANO (IL)	467	16127	64039
WI-IL	43 EAU CLAIRE (BUS-WI) -62 HOMEWOOD (IL)	472	38517	169493
WI-IL	136 SHEBOYGAN(BUS-WI) -139 SPRINGFIELD (IL)	478	33994	153343
WI-IL	13 BTN-NORMAL (IL) -56 GREEN BAY (WI)	484	42788	163450
WI-IL	107 NAPERVILLE (IL) -113 OCONOMOWOC (WI)	514	21336	75038
WI-IL	6 APPLETON (WI) -120 PLANO (IL)	524	34798	123152
WI-IL	74 KANKAKEE (IL) -92 MANITOWOC(BUS-WI)	535	26166	117246
WI-IL	12 BROOKFIELD (WI) -119 PEORIA (BUS-IL)	536	33138	143727
WI-IL	21 CHAMPAIGN-URBANA (IL) -162 WEST BEND (WI)	537	36267	131669
WI-IL	91 MADISON DANE AIRPORT -119 PEORIA (BUS-IL)	563	44968	190209
WI-IL	6 APPLETON (WI) -21 CHAMPAIGN-URBANA (IL)	564	46992	174992
WI-IL	116 OSHKOSH (WI) -119 PEORIA (BUS-IL)	565	44883	188875
WI-IL	13 BTN-NORMAL (IL) -91 MADISON DANE AIRPORT	577	44179	169635
WI-IL	41 DWIGHT (IL) -91 MADISON DANE AIRPORT	595	43096	144504
WI-IL	102 MILWAUKEE (WI) -128 RANTOUL (IL)	604	31450	119522
WI-IL	56 GREEN BAY (WI) -128 RANTOUL (IL)	604	53642	196916
WI-IL	74 KANKAKEE (IL) -160 WAUSAU(BUS-WI)	605	47689	200116
WI-IL	13 BTN-NORMAL (IL) -116 OSHKOSH (WI)	616	48731	178765
WI-IL	56 GREEN BAY (WI) -119 PEORIA (BUS-IL)	626	60300	239287
WI-IL	43 EAU CLAIRE (BUS-WI) -54 GLENVIEW (IL)	631	45635	205623
WI-IL	21 CHAMPAIGN-URBANA (IL) -47 FOND DU LAC (WI)	632	47704	173744
WI-IL	119 PEORIA (BUS-IL) -148 STURTEVANT (WI)	634	29645	145789
WI-IL	47 FOND DU LAC (WI) -139 SPRINGFIELD (IL)	642	52496	214548
WI-IL	102 MILWAUKEE (WI) -122 PONTIAC (IL)	643	26871	114369
WI-IL	41 DWIGHT (IL) -56 GREEN BAY (WI)	668	58222	191759
WI-IL	6 APPLETON (WI) -139 SPRINGFIELD (IL)	679	62567	250487
WI-IL	6 APPLETON (WI) -41 DWIGHT (IL)	681	52155	174912
WI-IL	71 JOLIET (IL) -78 LA CROSSE (WI)	682	60448	234656
WI-IL	71 JOLIET (IL) -92 MANITOWOC(BUS-WI)	691	28612	139567
WI-IL	21 CHAMPAIGN-URBANA (IL) -148 STURTEVANT (WI)	695	32911	130677
WI-IL	74 KANKAKEE (IL) -146 STEVENS POINT(BUS-WI)	713	58718	211619
WI-IL	74 KANKAKEE (IL) -148 STURTEVANT (WI)	723	21572	83863
WI-IL	47 FOND DU LAC (WI) -74 KANKAKEE (IL)	733	43655	148801
WI-IL	139 SPRINGFIELD (IL) -162 WEST BEND (WI)	738	56679	224484
WI-IL	116 OSHKOSH (WI) -128 RANTOUL (IL)	740	58745	205761
WI-IL	74 KANKAKEE (IL) -162 WEST BEND (WI)	744	38280	128625
WI-IL	91 MADISON DANE AIRPORT -128 RANTOUL (IL)	748	58893	210988
WI-IL	78 LA CROSSE (WI) -107 NAPERVILLE (IL)	751	62296	251469
WI-IL	102 MILWAUKEE (WI) -126 PRINCETON (IL)	771	34558	146553
WI-IL	22 CHICAGO (IL) -96 MARINETTE(BUS-WI)	774	53793	202832
WI-IL	100 MENDOTA (IL) -102 MILWAUKEE (WI)	777	32157	130479
WI-IL	17 CARLINVILLE (IL) -102 MILWAUKEE (WI)	778	55412	241256
WI-IL	21 CHAMPAIGN-URBANA (IL) -116 OSHKOSH (WI)	782	60866	228250
WI-IL	62 HOMEWOOD (IL) -113 OCONOMOWOC (WI)	797	32063	110808
WI-IL	21 CHAMPAIGN-URBANA (IL) -56 GREEN BAY (WI)	812	74829	276010
WI-IL	71 JOLIET (IL) -162 WEST BEND (WI)	812	36484	126720
WI-IL	54 GLENVIEW (IL) -159 WATERTOWN (WI)	813	25557	92687
WI-IL	107 NAPERVILLE (IL) -136 SHEBOYGAN(BUS-WI)	821	30536	134723
WI-IL	102 MILWAUKEE (WI) -127 QUINCY (IL)	863	86775	390966
WI-IL	12 BROOKFIELD (WI) -74 KANKAKEE (IL)	865	39867	133249
WI-IL	86 LINCOLN (IL) -102 MILWAUKEE (WI)	866	49157	209600
WI-IL	74 KANKAKEE (IL) -116 OSHKOSH (WI)	867	54122	190845
WI-IL	116 OSHKOSH (WI) -139 SPRINGFIELD (IL)	871	75582	305680
WI-IL	153 UPPER ALTON (IL) -162 WEST BEND (WI)	891	81256	335061
WI-IL	44 EFFINGHAM (IL) -102 MILWAUKEE (WI)	892	65374	253274
WI-IL	41 DWIGHT (IL) -102 MILWAUKEE (WI)	900	36751	143081
WI-IL	107 NAPERVILLE (IL) -116 OSHKOSH (WI)	942	52623	182813
WI-IL	92 MANITOWOC(BUS-WI) -107 NAPERVILLE (IL)	949	38554	183185
WI-IL	91 MADISON DANE AIRPORT -139 SPRINGFIELD (IL)	953	81534	338272
WI-IL	13 BTN-NORMAL (IL) -148 STURTEVANT (WI)	961	42062	178685
WI-IL	107 NAPERVILLE (IL) -146 STEVENS POINT(BUS-WI)	1014	72588	274679
WI-IL	47 FOND DU LAC (WI) -71 JOLIET (IL)	1037	55594	192807

MWRRI
State of Wisconsin
Station to Station Origin-Destination Data

States	Station Pair	Riders	Revenue	Passenger Miles
WI-IL	12 BROOKFIELD (WI) -21 CHAMPAIGN-URBANA (IL)	1056	65024	238737
WI-IL	21 CHAMPAIGN-URBANA (IL) -91 MADISON DANE AIRPORT	1078	87924	319160
WI-IL	54 GLENVIEW (IL) -164 WISCONSIN DELLS (WI)	1095	59667	221220
WI-IL	47 FOND DU LAC (WI) -107 NAPERVILLE (IL)	1096	57939	193989
WI-IL	107 NAPERVILLE (IL) -160 WAUSAU(BUS-WI)	1121	81727	341907
WI-IL	107 NAPERVILLE (IL) -162 WEST BEND (WI)	1149	49109	168880
WI-IL	71 JOLIET (IL) -146 STEVENS POINT(BUS-WI)	1182	86431	331043
WI-IL	71 JOLIET (IL) -116 OSHKOSH (WI)	1212	71442	246059
WI-IL	148 STURTEVANT (WI) -153 UPPER ALTON (IL)	1240	90722	395567
WI-IL	54 GLENVIEW (IL) -116 OSHKOSH (WI)	1249	55479	184788
WI-IL	62 HOMEWOOD (IL) -148 STURTEVANT (WI)	1289	26547	104670
WI-IL	102 MILWAUKEE (WI) -119 PEORIA (BUS-IL)	1294	69993	328668
WI-IL	51 GALESBURG (IL) -102 MILWAUKEE (WI)	1326	104315	473381
WI-IL	16 CARBONDALE (IL) -102 MILWAUKEE (WI)	1326	131639	519940
WI-IL	71 JOLIET (IL) -148 STURTEVANT (WI)	1412	34824	139823
WI-IL	12 BROOKFIELD (WI) -71 JOLIET (IL)	1427	55357	195514
WI-IL	12 BROOKFIELD (WI) -13 BTN-NORMAL (IL)	1468	84219	328759
WI-IL	56 GREEN BAY (WI) -74 KANKAKEE (IL)	1495	116216	400700
WI-IL	62 HOMEWOOD (IL) -136 SHEBOYGAN(BUS-WI)	1503	53164	234669
WI-IL	71 JOLIET (IL) -160 WAUSAU(BUS-WI)	1507	114244	473316
WI-IL	54 GLENVIEW (IL) -148 STURTEVANT (WI)	1528	17778	67225
WI-IL	62 HOMEWOOD (IL) -92 MANITOWOC(BUS-WI)	1619	61806	300360
WI-IL	54 GLENVIEW (IL) -78 LA CROSSE (WI)	1653	123447	477831
WI-IL	107 NAPERVILLE (IL) -148 STURTEVANT (WI)	1663	36888	149639
WI-IL	12 BROOKFIELD (WI) -153 UPPER ALTON (IL)	1762	155561	629184
WI-IL	54 GLENVIEW (IL) -56 GREEN BAY (WI)	1818	114328	356419
WI-IL	90 MACOMB (IL) -102 MILWAUKEE (WI)	1840	159385	730512
WI-IL	139 SPRINGFIELD (IL) -148 STURTEVANT (WI)	1854	106270	457871
WI-IL	12 BROOKFIELD (WI) -107 NAPERVILLE (IL)	1926	74094	246575
WI-IL	74 KANKAKEE (IL) -102 MILWAUKEE (WI)	1935	71890	270964
WI-IL	6 APPLETON (WI) -74 KANKAKEE (IL)	2042	150987	485896
WI-IL	56 GREEN BAY (WI) -71 JOLIET (IL)	2219	169713	557003
WI-IL	54 GLENVIEW (IL) -91 MADISON DANE AIRPORT	2256	103757	342922
WI-IL	74 KANKAKEE (IL) -91 MADISON DANE AIRPORT	2279	150975	510498
WI-IL	47 FOND DU LAC (WI) -62 HOMEWOOD (IL)	2427	125748	409181
WI-IL	62 HOMEWOOD (IL) -146 STEVENS POINT(BUS-WI)	2467	175776	651223
WI-IL	12 BROOKFIELD (WI) -139 SPRINGFIELD (IL)	2520	181798	718259
WI-IL	12 BROOKFIELD (WI) -54 GLENVIEW (IL)	2574	63687	211055
WI-IL	62 HOMEWOOD (IL) -116 OSHKOSH (WI)	2577	143361	477030
WI-IL	56 GREEN BAY (WI) -107 NAPERVILLE (IL)	2617	198147	633412
WI-IL	62 HOMEWOOD (IL) -162 WEST BEND (WI)	2778	112796	385970
WI-IL	43 EAU CLAIRE (BUS-WI) -107 NAPERVILLE (IL)	2827	243188	1051492
WI-IL	62 HOMEWOOD (IL) -160 WAUSAU(BUS-WI)	2880	214212	860081
WI-IL	6 APPLETON (WI) -71 JOLIET (IL)	2905	199850	642111
WI-IL	91 MADISON DANE AIRPORT -107 NAPERVILLE (IL)	3243	192616	642106
WI-IL	6 APPLETON (WI) -107 NAPERVILLE (IL)	3324	219307	704588
WI-IL	21 CHAMPAIGN-URBANA (IL) -102 MILWAUKEE (WI)	3932	213757	833501
WI-IL	71 JOLIET (IL) -102 MILWAUKEE (WI)	4079	130723	501726
WI-IL	102 MILWAUKEE (WI) -153 UPPER ALTON (IL)	4368	348959	1498098
WI-IL	71 JOLIET (IL) -91 MADISON DANE AIRPORT	4434	277431	917758
WI-IL	12 BROOKFIELD (WI) -62 HOMEWOOD (IL)	5087	184434	610119
WI-IL	6 APPLETON (WI) -62 HOMEWOOD (IL)	5375	358617	1101461
WI-IL	102 MILWAUKEE (WI) -107 NAPERVILLE (IL)	5499	172223	626875
WI-IL	56 GREEN BAY (WI) -62 HOMEWOOD (IL)	5852	429586	1373406
WI-IL	102 MILWAUKEE (WI) -139 SPRINGFIELD (IL)	6010	388751	1628736
WI-IL	13 BTN-NORMAL (IL) -102 MILWAUKEE (WI)	6206	310769	1303361
WI-IL	22 CHICAGO (IL) -125 PORTAGE (WI)	7362	425245	1476811
WI-IL	22 CHICAGO (IL) -92 MANITOWOC(BUS-WI)	7732	249861	1248507
WI-IL	22 CHICAGO (IL) -151 TOMAH (WI)	8317	595707	2182520
WI-IL	22 CHICAGO (IL) -113 OCONOMOWOC (WI)	8727	293317	986613
WI-IL	22 CHICAGO (IL) -136 SHEBOYGAN(BUS-WI)	8817	272010	1187087
WI-IL	22 CHICAGO (IL) -146 STEVENS POINT(BUS-WI)	8944	570533	2137671
WI-IL	62 HOMEWOOD (IL) -102 MILWAUKEE (WI)	9829	302689	1052268

MWRRI
State of Wisconsin
Station to Station Origin-Destination Data

States	Station Pair	Riders	Revenue	Passenger Miles
WI-IL	22 CHICAGO (IL) -160 WAUSAU(BUS-WI)	10018	677261	2737101
WI-IL	22 CHICAGO (IL) -43 EAU CLAIRE (BUS-WI)	10226	803082	3452857
WI-IL	62 HOMEWOOD (IL) -91 MADISON DANE AIRPORT	11659	692883	2227147
WI-IL	22 CHICAGO (IL) -159 WATERTOWN (WI)	11668	428583	1512845
WI-IL	22 CHICAGO (IL) -164 WISCONSIN DELLS (WI)	13054	785754	2839884
WI-IL	22 CHICAGO (IL) -47 FOND DU LAC (WI)	21364	967263	3113635
WI-IL	22 CHICAGO (IL) -78 LA CROSSE (WI)	22865	1859362	6956127
WI-IL	22 CHICAGO (IL) -116 OSHKOSH (WI)	27126	1344615	4373099
WI-IL	22 CHICAGO (IL) -162 WEST BEND (WI)	31243	1150032	3669655
WI-IL	6 APPLETON (WI) -22 CHICAGO (IL)	33122	1941353	5952854
WI-IL	22 CHICAGO (IL) -56 GREEN BAY (WI)	33564	2260922	7037514
WI-IL	54 GLENVIEW (IL) -102 MILWAUKEE (WI)	35190	665629	2392930
WI-IL	22 CHICAGO (IL) -148 STURTEVANT (WI)	67172	1106799	4062866
WI-IL	22 CHICAGO (IL) -91 MADISON DANE AIRPORT	73623	3693099	12205863
WI-IL	12 BROOKFIELD (WI) -22 CHICAGO (IL)	165504	5197448	16255817
WI-IL	22 CHICAGO (IL) -102 MILWAUKEE (WI)	690462	16419078	57991130
WI-IN	94 MARCELINE -147 STURGEON BAY(BUS-WI)	2	311	1385
WI-IN	78 LA CROSSE (WI) -94 MARCELINE	2	384	1746
WI-IN	94 MARCELINE -136 SHEBOYGAN(BUS-WI)	3	321	1600
WI-IN	94 MARCELINE -162 WEST BEND (WI)	3	405	1873
WI-IN	94 MARCELINE -148 STURTEVANT (WI)	4	388	1895
WI-IN	94 MARCELINE -96 MARINETTE(BUS-WI)	4	592	2714
WI-IN	65 INDIANAPOLIS (IN) -147 STURGEON BAY(BUS-WI)	4	471	1835
WI-IN	53 GARY INTERNATIONAL AIRPORT (IN) -147 STURGEON BAY(BUS-WI)	4	292	1076
WI-IN	12 BROOKFIELD (WI) -94 MARCELINE	6	634	2978
WI-IN	156 WARSAW (IN) -159 WATERTOWN (WI)	6	408	1557
WI-IN	52 GARY INTERNATIONAL AIRPORT -113 OCONOMOWOC (WI)	8	297	1105
WI-IN	10 BLOOMINGTON(BUS-IN) -113 OCONOMOWOC (WI)	8	678	2962
WI-IN	33 DEFIANCE (IN) -147 STURGEON BAY(BUS-WI)	8	943	3570
WI-IN	92 MANITOWOC(BUS-WI) -94 MARCELINE	10	1134	5799
WI-IN	80 LAFAYETTE (IN) -96 MARINETTE(BUS-WI)	10	995	4037
WI-IN	10 BLOOMINGTON(BUS-IN) -151 TOMAH (WI)	10	1276	5455
WI-IN	10 BLOOMINGTON(BUS-IN) -47 FOND DU LAC (WI)	11	1058	4482
WI-IN	80 LAFAYETTE (IN) -147 STURGEON BAY(BUS-WI)	11	1046	4007
WI-IN	121 PLYMOUTH (IN) -159 WATERTOWN (WI)	11	640	2436
WI-IN	65 INDIANAPOLIS (IN) -96 MARINETTE(BUS-WI)	12	1364	5574
WI-IN	53 GARY INTERNATIONAL AIRPORT (IN) -96 MARINETTE(BUS-WI)	12	860	3442
WI-IN	94 MARCELINE -160 WAUSAU(BUS-WI)	12	1745	8400
WI-IN	33 DEFIANCE (IN) -151 TOMAH (WI)	12	1417	5526
WI-IN	94 MARCELINE -146 STEVENS POINT(BUS-WI)	12	1728	8100
WI-IN	10 BLOOMINGTON(BUS-IN) -162 WEST BEND (WI)	13	1094	4725
WI-IN	33 DEFIANCE (IN) -96 MARINETTE(BUS-WI)	13	1518	6035
WI-IN	10 BLOOMINGTON(BUS-IN) -125 PORTAGE (WI)	14	1467	6206
WI-IN	10 BLOOMINGTON(BUS-IN) -116 OSHKOSH (WI)	14	1401	5874
WI-IN	149 TERRE HAUTE(BUS-IN) -164 WISCONSIN DELLS (WI)	14	1488	6397
WI-IN	33 DEFIANCE (IN) -164 WISCONSIN DELLS (WI)	14	1525	5912
WI-IN	149 TERRE HAUTE(BUS-IN) -159 WATERTOWN (WI)	15	1283	5255
WI-IN	101 MICHIGAN CITY (IN) -147 STURGEON BAY(BUS-WI)	15	1120	4235
WI-IN	147 STURGEON BAY(BUS-WI) -156 WARSAW (IN)	15	1519	5248
WI-IN	147 STURGEON BAY(BUS-WI) -158 WATERLOO (BUS-IN)	17	1728	6811
WI-IN	52 GARY INTERNATIONAL AIRPORT -78 LA CROSSE (WI)	17	1373	5480
WI-IN	52 GARY INTERNATIONAL AIRPORT -146 STEVENS POINT(BUS-WI)	17	1088	4515
WI-IN	113 OCONOMOWOC (WI) -149 TERRE HAUTE(BUS-IN)	17	1456	6027
WI-IN	52 GARY INTERNATIONAL AIRPORT -162 WEST BEND (WI)	18	681	2468
WI-IN	53 GARY INTERNATIONAL AIRPORT (IN) -113 OCONOMOWOC (WI)	18	663	2463
WI-IN	110 NEW CASTLE(BUS-IN) -162 WEST BEND (WI)	19	1673	7184
WI-IN	10 BLOOMINGTON(BUS-IN) -12 BROOKFIELD (WI)	19	1577	6918
WI-IN	94 MARCELINE -102 MILWAUKEE (WI)	20	2066	9992
WI-IN	33 DEFIANCE (IN) -159 WATERTOWN (WI)	20	1700	6543
WI-IN	121 PLYMOUTH (IN) -147 STURGEON BAY(BUS-WI)	21	1899	6677
WI-IN	149 TERRE HAUTE(BUS-IN) -151 TOMAH (WI)	22	2692	11044
WI-IN	10 BLOOMINGTON(BUS-IN) -148 STURTEVANT (WI)	24	1647	7593
WI-IN	33 DEFIANCE (IN) -125 PORTAGE (WI)	24	2536	9647

MWRRI
State of Wisconsin
Station to Station Origin-Destination Data

States	Station Pair	Riders	Revenue	Passenger Miles
WI-IN	96 MARINETTE(BUS-WI) -101 MICHIGAN CITY (IN)	25	1936	7865
WI-IN	151 TOMAH (WI) -158 WATERLOO (BUS-IN)	25	2773	11262
WI-IN	52 GARY INTERNATIONAL AIRPORT -160 WAUSAU(BUS-WI)	26	1716	7641
WI-IN	53 GARY INTERNATIONAL AIRPORT (IN) -78 LA CROSSE (WI)	27	2233	8914
WI-IN	125 PORTAGE (WI) -149 TERRE HAUTE(BUS-IN)	28	2944	12055
WI-IN	96 MARINETTE(BUS-WI) -121 PLYMOUTH (IN)	28	2566	9784
WI-IN	96 MARINETTE(BUS-WI) -156 WARSAW (IN)	28	2755	10500
WI-IN	78 LA CROSSE (WI) -149 TERRE HAUTE(BUS-IN)	29	3631	15722
WI-IN	96 MARINETTE(BUS-WI) -158 WATERLOO (BUS-IN)	31	3333	13813
WI-IN	121 PLYMOUTH (IN) -164 WISCONSIN DELLS (WI)	31	2456	9475
WI-IN	149 TERRE HAUTE(BUS-IN) -162 WEST BEND (WI)	34	2995	11907
WI-IN	78 LA CROSSE (WI) -80 LAFAYETTE (IN)	35	3740	15130
WI-IN	47 FOND DU LAC (WI) -149 TERRE HAUTE(BUS-IN)	35	3230	13230
WI-IN	80 LAFAYETTE (IN) -113 OCONOMOWOC (WI)	37	2539	9134
WI-IN	52 GARY INTERNATIONAL AIRPORT -92 MANITOWOC(BUS-WI)	37	1363	6949
WI-IN	59 HMI-WTG-DET (IN) -159 WATERTOWN (WI)	38	1541	5644
WI-IN	65 INDIANAPOLIS (IN) -159 WATERTOWN (WI)	39	3305	13219
WI-IN	52 GARY INTERNATIONAL AIRPORT -136 SHEBOYGAN(BUS-WI)	40	1362	6352
WI-IN	12 BROOKFIELD (WI) -26 COLUMBUS(BUS-IN)	41	3296	14203
WI-IN	47 FOND DU LAC (WI) -66 INDIANAPOLIS AIRPORT (IN)	41	3685	14295
WI-IN	26 COLUMBUS(BUS-IN) -47 FOND DU LAC (WI)	42	3993	16637
WI-IN	151 TOMAH (WI) -156 WARSAW (IN)	42	4074	15857
WI-IN	156 WARSAW (IN) -164 WISCONSIN DELLS (WI)	43	3695	14266
WI-IN	12 BROOKFIELD (WI) -52 GARY INTERNATIONAL AIRPORT	44	1797	5361
WI-IN	125 PORTAGE (WI) -158 WATERLOO (BUS-IN)	44	4247	16896
WI-IN	66 INDIANAPOLIS AIRPORT (IN) -162 WEST BEND (WI)	48	4106	15110
WI-IN	12 BROOKFIELD (WI) -110 NEW CASTLE(BUS-IN)	48	4284	16930
WI-IN	78 LA CROSSE (WI) -101 MICHIGAN CITY (IN)	50	4396	17792
WI-IN	59 HMI-WTG-DET (IN) -125 PORTAGE (WI)	50	2968	10824
WI-IN	12 BROOKFIELD (WI) -149 TERRE HAUTE(BUS-IN)	50	3979	16507
WI-IN	10 BLOOMINGTON(BUS-IN) -78 LA CROSSE (WI)	50	6536	28236
WI-IN	47 FOND DU LAC (WI) -52 GARY INTERNATIONAL AIRPORT	51	2443	8752
WI-IN	10 BLOOMINGTON(BUS-IN) -91 MADISON DANE AIRPORT	53	5222	22366
WI-IN	59 HMI-WTG-DET (IN) -164 WISCONSIN DELLS (WI)	53	3299	12462
WI-IN	52 GARY INTERNATIONAL AIRPORT -148 STURTEVANT (WI)	53	1119	4461
WI-IN	26 COLUMBUS(BUS-IN) -148 STURTEVANT (WI)	53	3618	16358
WI-IN	33 DEFIANCE (IN) -113 OCONOMOWOC (WI)	54	4376	16769
WI-IN	6 APPLETON (WI) -149 TERRE HAUTE(BUS-IN)	54	5846	22499
WI-IN	158 WATERLOO (BUS-IN) -159 WATERTOWN (WI)	57	4310	17555
WI-IN	101 MICHIGAN CITY (IN) -136 SHEBOYGAN(BUS-WI)	58	2324	10878
WI-IN	121 PLYMOUTH (IN) -151 TOMAH (WI)	59	5248	20423
WI-IN	66 INDIANAPOLIS AIRPORT (IN) -116 OSHKOSH (WI)	61	5720	22027
WI-IN	91 MADISON DANE AIRPORT -149 TERRE HAUTE(BUS-IN)	61	6142	24447
WI-IN	26 COLUMBUS(BUS-IN) -78 LA CROSSE (WI)	63	8081	34512
WI-IN	113 OCONOMOWOC (WI) -156 WARSAW (IN)	64	4072	14529
WI-IN	52 GARY INTERNATIONAL AIRPORT -116 OSHKOSH (WI)	67	3543	12615
WI-IN	158 WATERLOO (BUS-IN) -164 WISCONSIN DELLS (WI)	68	6653	26964
WI-IN	26 COLUMBUS(BUS-IN) -116 OSHKOSH (WI)	69	6896	28452
WI-IN	10 BLOOMINGTON(BUS-IN) -102 MILWAUKEE (WI)	70	5778	23902
WI-IN	43 EAU CLAIRE (BUS-WI) -80 LAFAYETTE (IN)	71	7883	33665
WI-IN	101 MICHIGAN CITY (IN) -113 OCONOMOWOC (WI)	72	3346	12294
WI-IN	65 INDIANAPOLIS (IN) -113 OCONOMOWOC (WI)	73	5878	23453
WI-IN	59 HMI-WTG-DET (IN) -151 TOMAH (WI)	76	5563	21309
WI-IN	12 BROOKFIELD (WI) -66 INDIANAPOLIS AIRPORT (IN)	77	6238	22792
WI-IN	113 OCONOMOWOC (WI) -121 PLYMOUTH (IN)	77	4288	15537
WI-IN	53 GARY INTERNATIONAL AIRPORT (IN) -146 STEVENS POINT(BUS-WI)	78	4987	20687
WI-IN	6 APPLETON (WI) -52 GARY INTERNATIONAL AIRPORT	79	4573	16194
WI-IN	116 OSHKOSH (WI) -149 TERRE HAUTE(BUS-IN)	79	7868	31279
WI-IN	53 GARY INTERNATIONAL AIRPORT (IN) -160 WAUSAU(BUS-WI)	80	5345	23795
WI-IN	33 DEFIANCE (IN) -78 LA CROSSE (WI)	81	10121	40193
WI-IN	121 PLYMOUTH (IN) -125 PORTAGE (WI)	83	6308	23705
WI-IN	102 MILWAUKEE (WI) -110 NEW CASTLE(BUS-IN)	85	6334	28717
WI-IN	6 APPLETON (WI) -10 BLOOMINGTON(BUS-IN)	89	9469	39280

MWRRI
State of Wisconsin
Station to Station Origin-Destination Data

States	Station Pair	Riders	Revenue	Passenger Miles
WI-IN	33 DEFIANCE (IN) -136 SHEBOYGAN(BUS-WI)	91	7329	29708
WI-IN	52 GARY INTERNATIONAL AIRPORT -56 GREEN BAY (WI)	91	6138	21587
WI-IN	56 GREEN BAY (WI) -149 TERRE HAUTE(BUS-IN)	92	10534	40863
WI-IN	59 HMI-WTG-DET (IN) -160 WAUSAU(BUS-WI)	92	6426	26944
WI-IN	148 STURTEVANT (WI) -149 TERRE HAUTE(BUS-IN)	94	6136	27450
WI-IN	53 GARY INTERNATIONAL AIRPORT (IN) -136 SHEBOYGAN(BUS-WI)	95	3230	15064
WI-IN	33 DEFIANCE (IN) -92 MANITOWOC(BUS-WI)	96	7911	34121
WI-IN	101 MICHIGAN CITY (IN) -162 WEST BEND (WI)	98	4584	16826
WI-IN	102 MILWAUKEE (WI) -105 MUNCIE(BUS-IN)	100	7564	35079
WI-IN	136 SHEBOYGAN(BUS-WI) -156 WARSAW (IN)	104	5852	25590
WI-IN	33 DEFIANCE (IN) -146 STEVENS POINT(BUS-WI)	105	11788	45574
WI-IN	59 HMI-WTG-DET (IN) -78 LA CROSSE (WI)	105	8552	33756
WI-IN	26 COLUMBUS(BUS-IN) -91 MADISON DANE AIRPORT	106	10429	43983
WI-IN	59 HMI-WTG-DET (IN) -136 SHEBOYGAN(BUS-WI)	106	3622	16078
WI-IN	10 BLOOMINGTON(BUS-IN) -56 GREEN BAY (WI)	107	12280	50189
WI-IN	78 LA CROSSE (WI) -158 WATERLOO (BUS-IN)	108	12699	52388
WI-IN	53 GARY INTERNATIONAL AIRPORT (IN) -162 WEST BEND (WI)	110	4539	15458
WI-IN	113 OCONOMOWOC (WI) -158 WATERLOO (BUS-IN)	110	8870	32437
WI-IN	33 DEFIANCE (IN) -160 WAUSAU(BUS-WI)	112	12906	52424
WI-IN	92 MANITOWOC(BUS-WI) -158 WATERLOO (BUS-IN)	112	8678	38389
WI-IN	59 HMI-WTG-DET (IN) -92 MANITOWOC(BUS-WI)	114	4334	20518
WI-IN	33 DEFIANCE (IN) -162 WEST BEND (WI)	117	9570	36240
WI-IN	12 BROOKFIELD (WI) -101 MICHIGAN CITY (IN)	117	4731	17784
WI-IN	6 APPLETON (WI) -26 COLUMBUS(BUS-IN)	119	12477	50974
WI-IN	78 LA CROSSE (WI) -156 WARSAW (IN)	123	13285	50962
WI-IN	47 FOND DU LAC (WI) -158 WATERLOO (BUS-IN)	125	10352	40847
WI-IN	26 COLUMBUS(BUS-IN) -102 MILWAUKEE (WI)	131	10314	43451
WI-IN	101 MICHIGAN CITY (IN) -148 STURTEVANT (WI)	131	3594	14977
WI-IN	26 COLUMBUS(BUS-IN) -56 GREEN BAY (WI)	133	15116	60898
WI-IN	33 DEFIANCE (IN) -148 STURTEVANT (WI)	134	8592	33941
WI-IN	53 GARY INTERNATIONAL AIRPORT (IN) -92 MANITOWOC(BUS-WI)	134	4932	25137
WI-IN	136 SHEBOYGAN(BUS-WI) -158 WATERLOO (BUS-IN)	136	10256	42568
WI-IN	121 PLYMOUTH (IN) -136 SHEBOYGAN(BUS-WI)	137	6844	30030
WI-IN	59 HMI-WTG-DET (IN) -146 STEVENS POINT(BUS-WI)	143	9643	37020
WI-IN	6 APPLETON (WI) -66 INDIANAPOLIS AIRPORT (IN)	145	14474	55347
WI-IN	101 MICHIGAN CITY (IN) -146 STEVENS POINT(BUS-WI)	146	10784	42982
WI-IN	65 INDIANAPOLIS (IN) -78 LA CROSSE (WI)	146	18245	74322
WI-IN	12 BROOKFIELD (WI) -33 DEFIANCE (IN)	146	11143	42556
WI-IN	33 DEFIANCE (IN) -47 FOND DU LAC (WI)	146	13303	49879
WI-IN	92 MANITOWOC(BUS-WI) -101 MICHIGAN CITY (IN)	149	6970	32316
WI-IN	116 OSHKOSH (WI) -158 WATERLOO (BUS-IN)	150	13123	51334
WI-IN	66 INDIANAPOLIS AIRPORT (IN) -91 MADISON DANE AIRPORT	150	13967	55097
WI-IN	80 LAFAYETTE (IN) -160 WAUSAU(BUS-WI)	161	15625	65447
WI-IN	146 STEVENS POINT(BUS-WI) -158 WATERLOO (BUS-IN)	168	17380	70594
WI-IN	91 MADISON DANE AIRPORT -158 WATERLOO (BUS-IN)	169	14629	58712
WI-IN	78 LA CROSSE (WI) -121 PLYMOUTH (IN)	175	17992	68266
WI-IN	101 MICHIGAN CITY (IN) -160 WAUSAU(BUS-WI)	176	13574	57925
WI-IN	102 MILWAUKEE (WI) -149 TERRE HAUTE(BUS-IN)	183	13432	57936
WI-IN	47 FOND DU LAC (WI) -53 GARY INTERNATIONAL AIRPORT (IN)	184	9097	31516
WI-IN	158 WATERLOO (BUS-IN) -160 WAUSAU(BUS-WI)	185	19638	83801
WI-IN	33 DEFIANCE (IN) -116 OSHKOSH (WI)	186	17844	66534
WI-IN	52 GARY INTERNATIONAL AIRPORT -102 MILWAUKEE (WI)	190	5733	20520
WI-IN	59 HMI-WTG-DET (IN) -162 WEST BEND (WI)	192	7605	25736
WI-IN	47 FOND DU LAC (WI) -101 MICHIGAN CITY (IN)	199	11262	39906
WI-IN	52 GARY INTERNATIONAL AIRPORT -91 MADISON DANE AIRPORT	208	12384	39844
WI-IN	12 BROOKFIELD (WI) -53 GARY INTERNATIONAL AIRPORT (IN)	208	7802	25400
WI-IN	158 WATERLOO (BUS-IN) -162 WEST BEND (WI)	209	16747	61873
WI-IN	33 DEFIANCE (IN) -91 MADISON DANE AIRPORT	211	20037	76520
WI-IN	156 WARSAW (IN) -162 WEST BEND (WI)	212	13237	48388
WI-IN	156 WARSAW (IN) -160 WAUSAU(BUS-WI)	216	20556	83247
WI-IN	56 GREEN BAY (WI) -158 WATERLOO (BUS-IN)	218	22262	85342
WI-IN	92 MANITOWOC(BUS-WI) -156 WARSAW (IN)	236	14345	64750
WI-IN	6 APPLETON (WI) -33 DEFIANCE (IN)	237	24013	89049

MWRRI
State of Wisconsin
Station to Station Origin-Destination Data

States	Station Pair	Riders	Revenue	Passenger Miles
WI-IN	121 PLYMOUTH (IN) -162 WEST BEND (WI)	242	13535	49083
WI-IN	80 LAFAYETTE (IN) -146 STEVENS POINT(BUS-WI)	244	22804	90596
WI-IN	146 STEVENS POINT(BUS-WI) -156 WARSAW (IN)	261	23997	91838
WI-IN	80 LAFAYETTE (IN) -136 SHEBOYGAN(BUS-WI)	264	16160	69903
WI-IN	66 INDIANAPOLIS AIRPORT (IN) -102 MILWAUKEE (WI)	265	20040	74873
WI-IN	12 BROOKFIELD (WI) -121 PLYMOUTH (IN)	278	13623	51175
WI-IN	148 STURTEVANT (WI) -156 WARSAW (IN)	278	12033	47610
WI-IN	53 GARY INTERNATIONAL AIRPORT (IN) -116 OSHKOSH (WI)	280	15172	52592
WI-IN	80 LAFAYETTE (IN) -92 MANITOWOC(BUS-WI)	299	18870	87982
WI-IN	53 GARY INTERNATIONAL AIRPORT (IN) -148 STURTEVANT (WI)	299	6311	25153
WI-IN	59 HMI-WTG-DET (IN) -148 STURTEVANT (WI)	301	6318	23188
WI-IN	12 BROOKFIELD (WI) -158 WATERLOO (BUS-IN)	304	20707	84187
WI-IN	101 MICHIGAN CITY (IN) -102 MILWAUKEE (WI)	307	10628	42425
WI-IN	59 HMI-WTG-DET (IN) -116 OSHKOSH (WI)	311	16862	56271
WI-IN	33 DEFIANCE (IN) -102 MILWAUKEE (WI)	325	22855	90434
WI-IN	12 BROOKFIELD (WI) -156 WARSAW (IN)	339	18768	70827
WI-IN	50 FT. WAYNE(IN) -159 WATERTOWN (WI)	343	25044	95975
WI-IN	6 APPLETON (WI) -158 WATERLOO (BUS-IN)	343	31947	123920
WI-IN	92 MANITOWOC(BUS-WI) -121 PLYMOUTH (IN)	349	18865	86967
WI-IN	121 PLYMOUTH (IN) -160 WAUSAU(BUS-WI)	351	31492	126573
WI-IN	56 GREEN BAY (WI) -59 HMI-WTG-DET (IN)	354	24486	81070
WI-IN	148 STURTEVANT (WI) -158 WATERLOO (BUS-IN)	363	20322	86779
WI-IN	6 APPLETON (WI) -53 GARY INTERNATIONAL AIRPORT (IN)	368	24013	75888
WI-IN	121 PLYMOUTH (IN) -148 STURTEVANT (WI)	377	13866	54983
WI-IN	80 LAFAYETTE (IN) -162 WEST BEND (WI)	380	25839	94150
WI-IN	47 FOND DU LAC (WI) -156 WARSAW (IN)	381	27363	98200
WI-IN	65 INDIANAPOLIS (IN) -136 SHEBOYGAN(BUS-WI)	387	31367	131052
WI-IN	121 PLYMOUTH (IN) -146 STEVENS POINT(BUS-WI)	394	33945	128716
WI-IN	12 BROOKFIELD (WI) -59 HMI-WTG-DET (IN)	402	13737	46276
WI-IN	101 MICHIGAN CITY (IN) -116 OSHKOSH (WI)	408	25788	88840
WI-IN	50 FT. WAYNE(IN) -78 LA CROSSE (WI)	423	48405	192328
WI-IN	47 FOND DU LAC (WI) -80 LAFAYETTE (IN)	424	31463	117855
WI-IN	91 MADISON DANE AIRPORT -101 MICHIGAN CITY (IN)	427	27176	94780
WI-IN	53 GARY INTERNATIONAL AIRPORT (IN) -56 GREEN BAY (WI)	433	31338	102165
WI-IN	65 INDIANAPOLIS (IN) -160 WAUSAU(BUS-WI)	434	51012	208078
WI-IN	56 GREEN BAY (WI) -101 MICHIGAN CITY (IN)	474	36633	126174
WI-IN	59 HMI-WTG-DET (IN) -91 MADISON DANE AIRPORT	483	26198	89333
WI-IN	6 APPLETON (WI) -101 MICHIGAN CITY (IN)	486	34117	114602
WI-IN	47 FOND DU LAC (WI) -121 PLYMOUTH (IN)	511	33159	119017
WI-IN	50 FT. WAYNE(IN) -151 TOMAH (WI)	526	55788	217296
WI-IN	65 INDIANAPOLIS (IN) -92 MANITOWOC(BUS-WI)	533	43422	196184
WI-IN	50 FT. WAYNE(IN) -125 PORTAGE (WI)	534	49531	187524
WI-IN	47 FOND DU LAC (WI) -65 INDIANAPOLIS (IN)	565	51145	198929
WI-IN	80 LAFAYETTE (IN) -148 STURTEVANT (WI)	571	26764	108976
WI-IN	12 BROOKFIELD (WI) -80 LAFAYETTE (IN)	577	36282	132193
WI-IN	6 APPLETON (WI) -80 LAFAYETTE (IN)	603	50392	188838
WI-IN	80 LAFAYETTE (IN) -116 OSHKOSH (WI)	632	50316	186462
WI-IN	53 GARY INTERNATIONAL AIRPORT (IN) -91 MADISON DANE AIRPORT	634	36951	121638
WI-IN	53 GARY INTERNATIONAL AIRPORT (IN) -102 MILWAUKEE (WI)	642	18866	69295
WI-IN	56 GREEN BAY (WI) -156 WARSAW (IN)	662	59125	213984
WI-IN	6 APPLETON (WI) -156 WARSAW (IN)	671	58372	196515
WI-IN	116 OSHKOSH (WI) -156 WARSAW (IN)	717	56879	197140
WI-IN	56 GREEN BAY (WI) -80 LAFAYETTE (IN)	729	67356	249883
WI-IN	65 INDIANAPOLIS (IN) -146 STEVENS POINT(BUS-WI)	733	85101	327070
WI-IN	50 FT. WAYNE(IN) -164 WISCONSIN DELLS (WI)	734	72448	270141
WI-IN	91 MADISON DANE AIRPORT -156 WARSAW (IN)	742	58772	207121
WI-IN	102 MILWAUKEE (WI) -121 PLYMOUTH (IN)	769	32903	130754
WI-IN	65 INDIANAPOLIS (IN) -148 STURTEVANT (WI)	771	51051	204266
WI-IN	80 LAFAYETTE (IN) -91 MADISON DANE AIRPORT	851	69264	254472
WI-IN	56 GREEN BAY (WI) -121 PLYMOUTH (IN)	977	80943	291160
WI-IN	102 MILWAUKEE (WI) -156 WARSAW (IN)	985	48426	192007
WI-IN	65 INDIANAPOLIS (IN) -162 WEST BEND (WI)	1023	88621	329435
WI-IN	65 INDIANAPOLIS (IN) -116 OSHKOSH (WI)	1040	99339	383577

MWRRI
State of Wisconsin
Station to Station Origin-Destination Data

States	Station Pair	Riders	Revenue	Passenger Miles
WI-IN	116 OSHKOSH (WI) -121 PLYMOUTH (IN)	1052	77452	263074
WI-IN	91 MADISON DANE AIRPORT -121 PLYMOUTH (IN)	1092	80124	277264
WI-IN	6 APPLETON (WI) -121 PLYMOUTH (IN)	1103	90436	295530
WI-IN	80 LAFAYETTE (IN) -102 MILWAUKEE (WI)	1268	70662	272581
WI-IN	6 APPLETON (WI) -65 INDIANAPOLIS (IN)	1410	142354	545755
WI-IN	59 HMI-WTG-DET (IN) -102 MILWAUKEE (WI)	1569	42409	158491
WI-IN	50 FT. WAYNE(IN) -113 OCONOMOWOC (WI)	1732	128917	460716
WI-IN	102 MILWAUKEE (WI) -158 WATERLOO (BUS-IN)	1888	116915	496501
WI-IN	12 BROOKFIELD (WI) -65 INDIANAPOLIS (IN)	1939	161683	587488
WI-IN	65 INDIANAPOLIS (IN) -91 MADISON DANE AIRPORT	2048	193202	763865
WI-IN	50 FT. WAYNE(IN) -148 STURTEVANT (WI)	2087	110944	438241
WI-IN	50 FT. WAYNE(IN) -162 WEST BEND (WI)	2569	200636	685837
WI-IN	12 BROOKFIELD (WI) -50 FT. WAYNE(IN)	3791	247643	940155
WI-IN	47 FOND DU LAC (WI) -50 FT. WAYNE(IN)	3891	332132	1155610
WI-IN	65 INDIANAPOLIS (IN) -102 MILWAUKEE (WI)	4174	320332	1206427
WI-IN	50 FT. WAYNE(IN) -91 MADISON DANE AIRPORT	5311	478918	1688826
WI-IN	6 APPLETON (WI) -50 FT. WAYNE(IN)	5347	530036	1775255
WI-IN	50 FT. WAYNE(IN) -116 OSHKOSH (WI)	5618	502598	1764084
WI-IN	50 FT. WAYNE(IN) -56 GREEN BAY (WI)	6096	643016	2206643
WI-IN	50 FT. WAYNE(IN) -102 MILWAUKEE (WI)	9509	562234	2225199
WI-KS	152 TOPEKA(BUS-KS) -162 WEST BEND (WI)	3	370	1825
WI-KS	82 LAWRENCE(BUS-KS) -113 OCONOMOWOC (WI)	6	831	4045
WI-KS	82 LAWRENCE(BUS-KS) -162 WEST BEND (WI)	8	1084	5244
WI-KS	12 BROOKFIELD (WI) -82 LAWRENCE(BUS-KS)	13	1797	8799
WI-KS	12 BROOKFIELD (WI) -152 TOPEKA(BUS-KS)	15	2141	10706
WI-KS	82 LAWRENCE(BUS-KS) -148 STURTEVANT (WI)	25	3079	15615
WI-KS	148 STURTEVANT (WI) -152 TOPEKA(BUS-KS)	28	3562	18450
WI-KS	82 LAWRENCE(BUS-KS) -102 MILWAUKEE (WI)	49	6398	32139
WI-KS	102 MILWAUKEE (WI) -152 TOPEKA(BUS-KS)	56	7397	37929
WI-KY	85 LEXINGTON(BUS-KY) -116 OSHKOSH (WI)	12	1503	6477
WI-KY	88 LOUISVILLE(BUS-KY) -116 OSHKOSH (WI)	54	6356	25782
WI-KY	88 LOUISVILLE(BUS-KY) -151 TOMAH (WI)	74	9440	42847
WI-KY	85 LEXINGTON(BUS-KY) -125 PORTAGE (WI)	75	10319	44720
WI-KY	88 LOUISVILLE(BUS-KY) -164 WISCONSIN DELLS (WI)	86	10029	45894
WI-KY	85 LEXINGTON(BUS-KY) -159 WATERTOWN (WI)	96	11243	50074
WI-KY	85 LEXINGTON(BUS-KY) -113 OCONOMOWOC (WI)	106	12136	54125
WI-KY	47 FOND DU LAC (WI) -85 LEXINGTON(BUS-KY)	140	17426	75782
WI-KY	88 LOUISVILLE(BUS-KY) -125 PORTAGE (WI)	150	17131	77522
WI-KY	78 LA CROSSE (WI) -88 LOUISVILLE(BUS-KY)	170	23061	105262
WI-KY	85 LEXINGTON(BUS-KY) -91 MADISON DANE AIRPORT	249	31972	140111
WI-KY	88 LOUISVILLE(BUS-KY) -159 WATERTOWN (WI)	297	28011	132071
WI-KY	12 BROOKFIELD (WI) -85 LEXINGTON(BUS-KY)	313	34379	153888
WI-KY	85 LEXINGTON(BUS-KY) -162 WEST BEND (WI)	324	37467	165649
WI-KY	88 LOUISVILLE(BUS-KY) -113 OCONOMOWOC (WI)	333	30302	143394
WI-KY	85 LEXINGTON(BUS-KY) -148 STURTEVANT (WI)	353	34550	160463
WI-KY	47 FOND DU LAC (WI) -88 LOUISVILLE(BUS-KY)	466	47126	215288
WI-KY	6 APPLETON (WI) -85 LEXINGTON(BUS-KY)	481	64800	276791
WI-KY	56 GREEN BAY (WI) -88 LOUISVILLE(BUS-KY)	787	94888	414967
WI-KY	88 LOUISVILLE(BUS-KY) -91 MADISON DANE AIRPORT	830	95932	401006
WI-KY	6 APPLETON (WI) -88 LOUISVILLE(BUS-KY)	967	107921	480721
WI-KY	85 LEXINGTON(BUS-KY) -102 MILWAUKEE (WI)	1002	114657	478797
WI-KY	88 LOUISVILLE(BUS-KY) -162 WEST BEND (WI)	1111	102568	480016
WI-KY	88 LOUISVILLE(BUS-KY) -148 STURTEVANT (WI)	1545	127802	579486
WI-KY	12 BROOKFIELD (WI) -88 LOUISVILLE(BUS-KY)	1638	159048	676513
WI-KY	88 LOUISVILLE(BUS-KY) -102 MILWAUKEE (WI)	3462	313790	1381302
WI-MI	8 BANGOR (MI) -147 STURGEON BAY(BUS-WI)	3	291	1033
WI-MI	2 ALBION (MI) -147 STURGEON BAY(BUS-WI)	4	371	1615
WI-MI	40 DURAND (MI) -147 STURGEON BAY(BUS-WI)	5	496	2126
WI-MI	8 BANGOR (MI) -96 MARINETTE(BUS-WI)	6	561	2120
WI-MI	112 NILES (MI) -147 STURGEON BAY(BUS-WI)	7	597	2333
WI-MI	37 DOWAGIAC (MI) -147 STURGEON BAY(BUS-WI)	8	631	2538
WI-MI	40 DURAND (MI) -96 MARINETTE(BUS-WI)	8	953	4258
WI-MI	8 BANGOR (MI) -159 WATERTOWN (WI)	8	593	2096

MWRRI
State of Wisconsin
Station to Station Origin-Destination Data

States	Station Pair	Riders	Revenue	Passenger Miles
WI-MI	143 ST. JOSEPH/BENTON HARBOR (BUS-MI) -147 STURGEON BAY(BUS-WI)	9	785	2798
WI-MI	81 LAPEER (MI) -147 STURGEON BAY(BUS-WI)	9	1052	4577
WI-MI	96 MARINETTE(BUS-WI) -112 NILES (MI)	10	878	3654
WI-MI	40 DURAND (MI) -78 LA CROSSE (WI)	10	1278	5654
WI-MI	2 ALBION (MI) -96 MARINETTE(BUS-WI)	11	1080	4927
WI-MI	81 LAPEER (MI) -96 MARINETTE(BUS-WI)	13	1534	6937
WI-MI	8 BANGOR (MI) -125 PORTAGE (WI)	13	1153	4095
WI-MI	124 PORT HURON (MI) -147 STURGEON BAY(BUS-WI)	14	1744	7552
WI-MI	2 ALBION (MI) -78 LA CROSSE (WI)	14	1497	6742
WI-MI	37 DOWAGIAC (MI) -96 MARINETTE(BUS-WI)	14	1243	5302
WI-MI	4 ANCHORVILLE(BUS-MI) -147 STURGEON BAY(BUS-WI)	16	1793	8569
WI-MI	68 JACKSON (MI) -147 STURGEON BAY(BUS-WI)	16	1560	6955
WI-MI	96 MARINETTE(BUS-WI) -143 ST. JOSEPH/BENTON HARBOR (BUS-MI)	16	1516	5778
WI-MI	8 BANGOR (MI) -164 WISCONSIN DELLS (WI)	17	1595	5809
WI-MI	143 ST. JOSEPH/BENTON HARBOR (BUS-MI) -159 WATERTOWN (WI)	18	1114	3961
WI-MI	43 EAU CLAIRE (BUS-WI) -112 NILES (MI)	20	2015	8654
WI-MI	9 BATTLE CREEK (MI) -147 STURGEON BAY(BUS-WI)	20	1848	7994
WI-MI	8 BANGOR (MI) -151 TOMAH (WI)	21	2118	7824
WI-MI	96 MARINETTE(BUS-WI) -124 PORT HURON (MI)	21	2805	12585
WI-MI	61 HOLLAND (MI) -147 STURGEON BAY(BUS-WI)	22	2480	9711
WI-MI	5 ANN ARBOR (MI) -147 STURGEON BAY(BUS-WI)	22	2289	10469
WI-MI	9 BATTLE CREEK (MI) -151 TOMAH (WI)	23	2226	9884
WI-MI	4 ANCHORVILLE(BUS-MI) -96 MARINETTE(BUS-WI)	24	2892	14279
WI-MI	42 EAST LANSING (MI) -159 WATERTOWN (WI)	25	1878	8575
WI-MI	68 JACKSON (MI) -96 MARINETTE(BUS-WI)	26	2669	12424
WI-MI	46 FLINT (MI) -147 STURGEON BAY(BUS-WI)	27	2985	13022
WI-MI	73 KALAMAZOO (MI) -147 STURGEON BAY(BUS-WI)	27	2630	9975
WI-MI	9 BATTLE CREEK (MI) -164 WISCONSIN DELLS (WI)	29	2441	10930
WI-MI	5 ANN ARBOR (MI) -96 MARINETTE(BUS-WI)	29	3114	14805
WI-MI	106 MUSKEGON(BUS-MI) -159 WATERTOWN (WI)	29	2326	10667
WI-MI	123 PONTIAC (MI) -147 STURGEON BAY(BUS-WI)	30	3423	15843
WI-MI	133 ROYAL OAK (MI) -147 STURGEON BAY(BUS-WI)	30	3357	15516
WI-MI	9 BATTLE CREEK (MI) -96 MARINETTE(BUS-WI)	31	2874	13054
WI-MI	8 BANGOR (MI) -113 OCONOMOWOC (WI)	32	2302	7351
WI-MI	112 NILES (MI) -162 WEST BEND (WI)	32	1791	6682
WI-MI	40 DURAND (MI) -113 OCONOMOWOC (WI)	34	2666	12100
WI-MI	42 EAST LANSING (MI) -151 TOMAH (WI)	35	3718	16373
WI-MI	42 EAST LANSING (MI) -164 WISCONSIN DELLS (WI)	35	3384	15002
WI-MI	78 LA CROSSE (WI) -112 NILES (MI)	36	3438	14214
WI-MI	106 MUSKEGON(BUS-MI) -113 OCONOMOWOC (WI)	37	2776	12856
WI-MI	8 BANGOR (MI) -78 LA CROSSE (WI)	37	4120	15610
WI-MI	46 FLINT (MI) -96 MARINETTE(BUS-WI)	38	4328	19638
WI-MI	143 ST. JOSEPH/BENTON HARBOR (BUS-MI) -164 WISCONSIN DELLS (WI)	38	3203	11750
WI-MI	112 NILES (MI) -136 SHEBOYGAN(BUS-WI)	38	1807	8611
WI-MI	61 HOLLAND (MI) -96 MARINETTE(BUS-WI)	40	4538	19181
WI-MI	112 NILES (MI) -113 OCONOMOWOC (WI)	41	2187	8466
WI-MI	35 DETROIT (MI) -147 STURGEON BAY(BUS-WI)	41	4565	21045
WI-MI	96 MARINETTE(BUS-WI) -123 PONTIAC (MI)	42	4961	23767
WI-MI	96 MARINETTE(BUS-WI) -133 ROYAL OAK (MI)	42	4869	23311
WI-MI	55 GRAND RAPIDS (MI) -147 STURGEON BAY(BUS-WI)	43	4544	18141
WI-MI	42 EAST LANSING (MI) -147 STURGEON BAY(BUS-WI)	43	4721	19036
WI-MI	31 DEARBORN (MI) -147 STURGEON BAY(BUS-WI)	44	4803	22092
WI-MI	12 BROOKFIELD (WI) -112 NILES (MI)	45	2076	8423
WI-MI	73 KALAMAZOO (MI) -96 MARINETTE(BUS-WI)	45	4379	18097
WI-MI	78 LA CROSSE (WI) -89 LUDINGTON(BUS-MI)	45	5484	26693
WI-MI	113 OCONOMOWOC (WI) -143 ST. JOSEPH/BENTON HARBOR (BUS-MI)	47	2994	9755
WI-MI	68 JACKSON (MI) -78 LA CROSSE (WI)	48	5354	24559
WI-MI	42 EAST LANSING (MI) -125 PORTAGE (WI)	55	5174	22600
WI-MI	37 DOWAGIAC (MI) -148 STURTEVANT (WI)	55	1949	9045
WI-MI	8 BANGOR (MI) -146 STEVENS POINT(BUS-WI)	55	5435	19839
WI-MI	89 LUDINGTON(BUS-MI) -159 WATERTOWN (WI)	57	4609	23966
WI-MI	31 DEARBORN (MI) -96 MARINETTE(BUS-WI)	58	6515	31085
WI-MI	37 DOWAGIAC (MI) -78 LA CROSSE (WI)	58	5653	23912

MWRRI
State of Wisconsin
Station to Station Origin-Destination Data

States	Station Pair	Riders	Revenue	Passenger Miles
WI-MI	89 LUDINGTON(BUS-MI) -164 WISCONSIN DELLS (WI)	59	6028	29767
WI-MI	125 PORTAGE (WI) -143 ST. JOSEPH/BENTON HARBOR (BUS-MI)	59	4846	17297
WI-MI	35 DETROIT (MI) -96 MARINETTE(BUS-WI)	60	6872	32838
WI-MI	8 BANGOR (MI) -136 SHEBOYGAN(BUS-WI)	60	4041	15144
WI-MI	8 BANGOR (MI) -162 WEST BEND (WI)	61	4438	14338
WI-MI	2 ALBION (MI) -160 WAUSAU(BUS-WI)	66	6674	30618
WI-MI	8 BANGOR (MI) -160 WAUSAU(BUS-WI)	67	6780	26310
WI-MI	42 EAST LANSING (MI) -96 MARINETTE(BUS-WI)	69	7596	32811
WI-MI	89 LUDINGTON(BUS-MI) -151 TOMAH (WI)	70	7938	38589
WI-MI	8 BANGOR (MI) -92 MANITOWOC(BUS-WI)	70	5152	19697
WI-MI	106 MUSKEGON(BUS-MI) -164 WISCONSIN DELLS (WI)	72	7295	32641
WI-MI	5 ANN ARBOR (MI) -78 LA CROSSE (WI)	73	8575	40152
WI-MI	37 DOWAGIAC (MI) -136 SHEBOYGAN(BUS-WI)	73	3822	17486
WI-MI	55 GRAND RAPIDS (MI) -96 MARINETTE(BUS-WI)	77	8429	35086
WI-MI	61 HOLLAND (MI) -164 WISCONSIN DELLS (WI)	77	7787	33668
WI-MI	81 LAPEER (MI) -146 STEVENS POINT(BUS-WI)	77	8599	39944
WI-MI	37 DOWAGIAC (MI) -113 OCONOMOWOC (WI)	77	4483	17036
WI-MI	112 NILES (MI) -146 STEVENS POINT(BUS-WI)	78	6369	25969
WI-MI	9 BATTLE CREEK (MI) -159 WATERTOWN (WI)	78	4921	22899
WI-MI	89 LUDINGTON(BUS-MI) -113 OCONOMOWOC (WI)	78	6425	31776
WI-MI	92 MANITOWOC(BUS-WI) -112 NILES (MI)	80	4111	20221
WI-MI	2 ALBION (MI) -146 STEVENS POINT(BUS-WI)	82	8039	35070
WI-MI	143 ST. JOSEPH/BENTON HARBOR (BUS-MI) -151 TOMAH (WI)	86	8128	30251
WI-MI	61 HOLLAND (MI) -151 TOMAH (WI)	87	9668	41626
WI-MI	112 NILES (MI) -160 WAUSAU(BUS-WI)	87	7327	31826
WI-MI	2 ALBION (MI) -113 OCONOMOWOC (WI)	87	5611	26368
WI-MI	61 HOLLAND (MI) -125 PORTAGE (WI)	89	8721	37139
WI-MI	61 HOLLAND (MI) -159 WATERTOWN (WI)	90	7090	31334
WI-MI	124 PORT HURON (MI) -160 WAUSAU(BUS-WI)	91	11412	54178
WI-MI	8 BANGOR (MI) -12 BROOKFIELD (WI)	91	5826	19611
WI-MI	8 BANGOR (MI) -148 STURTEVANT (WI)	91	4676	16172
WI-MI	8 BANGOR (MI) -47 FOND DU LAC (WI)	92	7471	24251
WI-MI	81 LAPEER (MI) -160 WAUSAU(BUS-WI)	92	10583	50892
WI-MI	124 PORT HURON (MI) -146 STEVENS POINT(BUS-WI)	95	11598	53315
WI-MI	89 LUDINGTON(BUS-MI) -125 PORTAGE (WI)	99	9904	48419
WI-MI	78 LA CROSSE (WI) -143 ST. JOSEPH/BENTON HARBOR (BUS-MI)	99	10239	39143
WI-MI	112 NILES (MI) -148 STURTEVANT (WI)	99	3418	14996
WI-MI	12 BROOKFIELD (WI) -37 DOWAGIAC (MI)	103	4896	20820
WI-MI	40 DURAND (MI) -160 WAUSAU(BUS-WI)	104	11198	53425
WI-MI	2 ALBION (MI) -92 MANITOWOC(BUS-WI)	106	6685	36870
WI-MI	8 BANGOR (MI) -116 OSHKOSH (WI)	106	8959	29766
WI-MI	40 DURAND (MI) -136 SHEBOYGAN(BUS-WI)	107	8377	39963
WI-MI	40 DURAND (MI) -92 MANITOWOC(BUS-WI)	109	8481	44124
WI-MI	106 MUSKEGON(BUS-MI) -151 TOMAH (WI)	113	12563	56128
WI-MI	143 ST. JOSEPH/BENTON HARBOR (BUS-MI) -160 WAUSAU(BUS-WI)	114	10788	41492
WI-MI	2 ALBION (MI) -6 APPLETON (WI)	116	9874	42867
WI-MI	40 DURAND (MI) -146 STEVENS POINT(BUS-WI)	118	12744	56614
WI-MI	136 SHEBOYGAN(BUS-WI) -143 ST. JOSEPH/BENTON HARBOR (BUS-MI)	119	6715	26592
WI-MI	2 ALBION (MI) -136 SHEBOYGAN(BUS-WI)	119	7225	38233
WI-MI	47 FOND DU LAC (WI) -89 LUDINGTON(BUS-MI)	120	11153	52396
WI-MI	89 LUDINGTON(BUS-MI) -162 WEST BEND (WI)	124	9701	50168
WI-MI	37 DOWAGIAC (MI) -162 WEST BEND (WI)	124	7267	27413
WI-MI	40 DURAND (MI) -47 FOND DU LAC (WI)	124	10986	48038
WI-MI	106 MUSKEGON(BUS-MI) -125 PORTAGE (WI)	130	12472	56300
WI-MI	106 MUSKEGON(BUS-MI) -162 WEST BEND (WI)	132	10187	46173
WI-MI	37 DOWAGIAC (MI) -92 MANITOWOC(BUS-WI)	133	7378	35396
WI-MI	6 APPLETON (WI) -8 BANGOR (MI)	138	12009	41218
WI-MI	37 DOWAGIAC (MI) -146 STEVENS POINT(BUS-WI)	139	11865	47791
WI-MI	56 GREEN BAY (WI) -89 LUDINGTON(BUS-MI)	144	15618	71911
WI-MI	89 LUDINGTON(BUS-MI) -116 OSHKOSH (WI)	150	14524	67740
WI-MI	143 ST. JOSEPH/BENTON HARBOR (BUS-MI) -146 STEVENS POINT(BUS-WI)	150	13701	49551
WI-MI	37 DOWAGIAC (MI) -160 WAUSAU(BUS-WI)	150	12837	56887
WI-MI	92 MANITOWOC(BUS-WI) -143 ST. JOSEPH/BENTON HARBOR (BUS-MI)	155	9509	39340

MWRRI
State of Wisconsin
Station to Station Origin-Destination Data

States	Station Pair	Riders	Revenue	Passenger Miles
WI-MI	47 FOND DU LAC (WI) -106 MUSKEGON(BUS-MI)	156	13135	59412
WI-MI	8 BANGOR (MI) -56 GREEN BAY (WI)	156	15027	51477
WI-MI	37 DOWAGIAC (MI) -47 FOND DU LAC (WI)	157	10505	39357
WI-MI	61 HOLLAND (MI) -113 OCONOMOWOC (WI)	159	12990	53036
WI-MI	73 KALAMAZOO (MI) -78 LA CROSSE (WI)	164	19258	72779
WI-MI	2 ALBION (MI) -116 OSHKOSH (WI)	164	13000	57317
WI-MI	40 DURAND (MI) -162 WEST BEND (WI)	169	13658	60267
WI-MI	47 FOND DU LAC (WI) -112 NILES (MI)	174	11140	41435
WI-MI	12 BROOKFIELD (WI) -106 MUSKEGON(BUS-MI)	179	12723	59312
WI-MI	4 ANCHORVILLE(BUS-MI) -146 STEVENS POINT(BUS-WI)	179	19698	100355
WI-MI	78 LA CROSSE (WI) -106 MUSKEGON(BUS-MI)	183	22462	98270
WI-MI	2 ALBION (MI) -47 FOND DU LAC (WI)	184	13641	61121
WI-MI	6 APPLETON (WI) -89 LUDINGTON(BUS-MI)	186	18439	87592
WI-MI	42 EAST LANSING (MI) -78 LA CROSSE (WI)	188	21768	96726
WI-MI	73 KALAMAZOO (MI) -113 OCONOMOWOC (WI)	188	11915	48136
WI-MI	8 BANGOR (MI) -91 MADISON DANE AIRPORT	188	16671	53650
WI-MI	81 LAPEER (MI) -92 MANITOWOC(BUS-WI)	192	17323	84093
WI-MI	6 APPLETON (WI) -42 EAST LANSING (MI)	194	18170	75912
WI-MI	92 MANITOWOC(BUS-WI) -124 PORT HURON (MI)	197	19914	95526
WI-MI	12 BROOKFIELD (WI) -89 LUDINGTON(BUS-MI)	198	15543	76449
WI-MI	4 ANCHORVILLE(BUS-MI) -160 WAUSAU(BUS-WI)	201	22802	119643
WI-MI	46 FLINT (MI) -160 WAUSAU(BUS-WI)	202	22261	107672
WI-MI	6 APPLETON (WI) -112 NILES (MI)	204	15508	55753
WI-MI	9 BATTLE CREEK (MI) -113 OCONOMOWOC (WI)	206	12895	57141
WI-MI	9 BATTLE CREEK (MI) -78 LA CROSSE (WI)	207	21580	96709
WI-MI	55 GRAND RAPIDS (MI) -159 WATERTOWN (WI)	211	15048	68170
WI-MI	68 JACKSON (MI) -113 OCONOMOWOC (WI)	214	14290	69040
WI-MI	89 LUDINGTON(BUS-MI) -91 MADISON DANE AIRPORT	222	22288	101638
WI-MI	56 GREEN BAY (WI) -112 NILES (MI)	232	18639	70200
WI-MI	102 MILWAUKEE (WI) -112 NILES (MI)	232	9384	40666
WI-MI	2 ALBION (MI) -162 WEST BEND (WI)	237	15542	71902
WI-MI	37 DOWAGIAC (MI) -116 OSHKOSH (WI)	251	17709	67368
WI-MI	112 NILES (MI) -116 OSHKOSH (WI)	256	17865	65181
WI-MI	6 APPLETON (WI) -106 MUSKEGON(BUS-MI)	263	25413	109223
WI-MI	55 GRAND RAPIDS (MI) -164 WISCONSIN DELLS (WI)	265	24767	108996
WI-MI	5 ANN ARBOR (MI) -160 WAUSAU(BUS-WI)	265	27121	137995
WI-MI	81 LAPEER (MI) -136 SHEBOYGAN(BUS-WI)	270	24157	110823
WI-MI	68 JACKSON (MI) -160 WAUSAU(BUS-WI)	273	27784	131663
WI-MI	47 FOND DU LAC (WI) -143 ST. JOSEPH/BENTON HARBOR (BUS-MI)	273	19357	64795
WI-MI	42 EAST LANSING (MI) -56 GREEN BAY (WI)	274	29594	115789
WI-MI	91 MADISON DANE AIRPORT -112 NILES (MI)	280	19376	72526
WI-MI	43 EAU CLAIRE (BUS-WI) -61 HOLLAND (MI)	284	36027	158825
WI-MI	61 HOLLAND (MI) -136 SHEBOYGAN(BUS-WI)	291	21845	102598
WI-MI	63 HOWELL(BUS-MI) -148 STURTEVANT (WI)	293	19130	98500
WI-MI	89 LUDINGTON(BUS-MI) -148 STURTEVANT (WI)	296	19014	103195
WI-MI	40 DURAND (MI) -148 STURTEVANT (WI)	298	19274	89493
WI-MI	6 APPLETON (WI) -37 DOWAGIAC (MI)	302	24766	86440
WI-MI	2 ALBION (MI) -91 MADISON DANE AIRPORT	304	23728	107468
WI-MI	68 JACKSON (MI) -146 STEVENS POINT(BUS-WI)	313	31162	140440
WI-MI	143 ST. JOSEPH/BENTON HARBOR (BUS-MI) -162 WEST BEND (WI)	314	19948	65083
WI-MI	61 HOLLAND (MI) -146 STEVENS POINT(BUS-WI)	324	34678	148719
WI-MI	81 LAPEER (MI) -162 WEST BEND (WI)	327	31027	128470
WI-MI	56 GREEN BAY (WI) -106 MUSKEGON(BUS-MI)	329	34269	146225
WI-MI	133 ROYAL OAK (MI) -160 WAUSAU(BUS-WI)	332	37167	189320
WI-MI	37 DOWAGIAC (MI) -102 MILWAUKEE (WI)	333	13737	62526
WI-MI	123 PONTIAC (MI) -160 WAUSAU(BUS-WI)	334	38217	194550
WI-MI	143 ST. JOSEPH/BENTON HARBOR (BUS-MI) -148 STURTEVANT (WI)	337	14513	50506
WI-MI	46 FLINT (MI) -146 STEVENS POINT(BUS-WI)	337	38022	168364
WI-MI	46 FLINT (MI) -164 WISCONSIN DELLS (WI)	341	37093	162103
WI-MI	46 FLINT (MI) -159 WATERTOWN (WI)	344	31843	133631
WI-MI	5 ANN ARBOR (MI) -113 OCONOMOWOC (WI)	348	25309	125658
WI-MI	12 BROOKFIELD (WI) -40 DURAND (MI)	349	26406	117934
WI-MI	91 MADISON DANE AIRPORT -106 MUSKEGON(BUS-MI)	352	31769	141267

MWRRI
State of Wisconsin
Station to Station Origin-Destination Data

States	Station Pair	Riders	Revenue	Passenger Miles
WI-MI	61 HOLLAND (MI) -160 WAUSAU(BUS-WI)	356	39579	175551
WI-MI	116 OSHKOSH (WI) -143 ST. JOSEPH/BENTON HARBOR (BUS-MI)	360	27290	91424
WI-MI	56 GREEN BAY (WI) -143 ST. JOSEPH/BENTON HARBOR (BUS-MI)	360	31702	108792
WI-MI	46 FLINT (MI) -151 TOMAH (WI)	362	42366	188688
WI-MI	8 BANGOR (MI) -102 MILWAUKEE (WI)	366	21253	73639
WI-MI	6 APPLETON (WI) -143 ST. JOSEPH/BENTON HARBOR (BUS-MI)	369	31643	100287
WI-MI	123 PONTIAC (MI) -146 STEVENS POINT(BUS-WI)	373	41466	204639
WI-MI	106 MUSKEGON(BUS-MI) -116 OSHKOSH (WI)	374	33465	148342
WI-MI	9 BATTLE CREEK (MI) -43 EAU CLAIRE (BUS-WI)	378	41101	190647
WI-MI	37 DOWAGIAC (MI) -56 GREEN BAY (WI)	381	31024	120485
WI-MI	133 ROYAL OAK (MI) -146 STEVENS POINT(BUS-WI)	381	41419	204400
WI-MI	2 ALBION (MI) -148 STURTEVANT (WI)	387	18468	95311
WI-MI	55 GRAND RAPIDS (MI) -113 OCONOMOWOC (WI)	389	27351	120168
WI-MI	124 PORT HURON (MI) -136 SHEBOYGAN(BUS-WI)	389	38399	177192
WI-MI	5 ANN ARBOR (MI) -146 STEVENS POINT(BUS-WI)	391	41498	190216
WI-MI	47 FOND DU LAC (WI) -61 HOLLAND (MI)	394	33654	143673
WI-MI	106 MUSKEGON(BUS-MI) -148 STURTEVANT (WI)	400	22594	117213
WI-MI	61 HOLLAND (MI) -78 LA CROSSE (WI)	403	50007	210640
WI-MI	61 HOLLAND (MI) -92 MANITOWOC(BUS-WI)	405	32598	154385
WI-MI	4 ANCHORVILLE(BUS-MI) -92 MANITOWOC(BUS-WI)	416	36873	200361
WI-MI	9 BATTLE CREEK (MI) -160 WAUSAU(BUS-WI)	431	40933	188389
WI-MI	55 GRAND RAPIDS (MI) -125 PORTAGE (WI)	443	41647	174451
WI-MI	12 BROOKFIELD (WI) -143 ST. JOSEPH/BENTON HARBOR (BUS-MI)	454	25692	85310
WI-MI	55 GRAND RAPIDS (MI) -151 TOMAH (WI)	475	50397	216519
WI-MI	31 DEARBORN (MI) -146 STEVENS POINT(BUS-WI)	483	50686	249481
WI-MI	2 ALBION (MI) -12 BROOKFIELD (WI)	485	33228	137724
WI-MI	89 LUDINGTON(BUS-MI) -102 MILWAUKEE (WI)	485	35213	180955
WI-MI	42 EAST LANSING (MI) -113 OCONOMOWOC (WI)	487	34619	158627
WI-MI	9 BATTLE CREEK (MI) -146 STEVENS POINT(BUS-WI)	487	45113	196357
WI-MI	31 DEARBORN (MI) -160 WAUSAU(BUS-WI)	490	52936	269284
WI-MI	35 DETROIT (MI) -160 WAUSAU(BUS-WI)	495	54415	276981
WI-MI	46 FLINT (MI) -136 SHEBOYGAN(BUS-WI)	499	39623	195726
WI-MI	124 PORT HURON (MI) -162 WEST BEND (WI)	502	52067	219858
WI-MI	6 APPLETON (WI) -68 JACKSON (MI)	502	43883	195421
WI-MI	46 FLINT (MI) -78 LA CROSSE (WI)	504	63288	284002
WI-MI	37 DOWAGIAC (MI) -91 MADISON DANE AIRPORT	511	37679	139001
WI-MI	61 HOLLAND (MI) -148 STURTEVANT (WI)	520	31624	144656
WI-MI	9 BATTLE CREEK (MI) -92 MANITOWOC(BUS-WI)	522	32122	169531
WI-MI	61 HOLLAND (MI) -162 WEST BEND (WI)	525	43588	175918
WI-MI	73 KALAMAZOO (MI) -160 WAUSAU(BUS-WI)	530	52063	220148
WI-MI	91 MADISON DANE AIRPORT -143 ST. JOSEPH/BENTON HARBOR (BUS-MI)	532	40681	137375
WI-MI	46 FLINT (MI) -125 PORTAGE (WI)	533	56883	244756
WI-MI	68 JACKSON (MI) -92 MANITOWOC(BUS-WI)	533	37987	197351
WI-MI	35 DETROIT (MI) -146 STEVENS POINT(BUS-WI)	542	57728	284485
WI-MI	102 MILWAUKEE (WI) -106 MUSKEGON(BUS-MI)	558	35931	176759
WI-MI	4 ANCHORVILLE(BUS-MI) -162 WEST BEND (WI)	577	50723	251529
WI-MI	4 ANCHORVILLE(BUS-MI) -136 SHEBOYGAN(BUS-WI)	595	51511	269391
WI-MI	73 KALAMAZOO (MI) -136 SHEBOYGAN(BUS-WI)	597	33863	163601
WI-MI	73 KALAMAZOO (MI) -146 STEVENS POINT(BUS-WI)	601	56329	229111
WI-MI	55 GRAND RAPIDS (MI) -136 SHEBOYGAN(BUS-WI)	626	42918	204781
WI-MI	5 ANN ARBOR (MI) -92 MANITOWOC(BUS-WI)	630	48864	257167
WI-MI	68 JACKSON (MI) -136 SHEBOYGAN(BUS-WI)	634	43915	216097
WI-MI	55 GRAND RAPIDS (MI) -160 WAUSAU(BUS-WI)	641	67754	299772
WI-MI	55 GRAND RAPIDS (MI) -146 STEVENS POINT(BUS-WI)	643	65747	278994
WI-MI	42 EAST LANSING (MI) -160 WAUSAU(BUS-WI)	645	67968	313009
WI-MI	61 HOLLAND (MI) -116 OSHKOSH (WI)	656	59377	250459
WI-MI	9 BATTLE CREEK (MI) -136 SHEBOYGAN(BUS-WI)	664	39872	196451
WI-MI	6 APPLETON (WI) -61 HOLLAND (MI)	679	65171	271710
WI-MI	123 PONTIAC (MI) -136 SHEBOYGAN(BUS-WI)	685	60003	301898
WI-MI	73 KALAMAZOO (MI) -92 MANITOWOC(BUS-WI)	685	42428	207493
WI-MI	46 FLINT (MI) -113 OCONOMOWOC (WI)	687	59008	256768
WI-MI	133 ROYAL OAK (MI) -136 SHEBOYGAN(BUS-WI)	692	58733	296765
WI-MI	46 FLINT (MI) -92 MANITOWOC(BUS-WI)	709	59676	298384

MWRRI
State of Wisconsin
Station to Station Origin-Destination Data

States	Station Pair	Riders	Revenue	Passenger Miles
WI-MI	61 HOLLAND (MI) -91 MADISON DANE AIRPORT	735	65656	283676
WI-MI	47 FOND DU LAC (WI) -68 JACKSON (MI)	736	56633	260679
WI-MI	68 JACKSON (MI) -116 OSHKOSH (WI)	750	61466	278194
WI-MI	92 MANITOWOC(BUS-WI) -133 ROYAL OAK (MI)	753	66075	345069
WI-MI	42 EAST LANSING (MI) -146 STEVENS POINT(BUS-WI)	757	77972	341213
WI-MI	92 MANITOWOC(BUS-WI) -123 PONTIAC (MI)	759	68685	356578
WI-MI	55 GRAND RAPIDS (MI) -56 GREEN BAY (WI)	760	80330	307980
WI-MI	40 DURAND (MI) -102 MILWAUKEE (WI)	818	56853	265064
WI-MI	55 GRAND RAPIDS (MI) -92 MANITOWOC(BUS-WI)	827	58794	294534
WI-MI	123 PONTIAC (MI) -162 WEST BEND (WI)	828	78950	350904
WI-MI	5 ANN ARBOR (MI) -136 SHEBOYGAN(BUS-WI)	861	63991	326447
WI-MI	56 GREEN BAY (WI) -61 HOLLAND (MI)	862	90361	370500
WI-MI	9 BATTLE CREEK (MI) -47 FOND DU LAC (WI)	879	61119	271709
WI-MI	47 FOND DU LAC (WI) -55 GRAND RAPIDS (MI)	932	74089	316834
WI-MI	46 FLINT (MI) -116 OSHKOSH (WI)	948	92421	400037
WI-MI	133 ROYAL OAK (MI) -162 WEST BEND (WI)	955	86106	393404
WI-MI	63 HOWELL(BUS-MI) -102 MILWAUKEE (WI)	966	68110	347858
WI-MI	12 BROOKFIELD (WI) -81 LAPEER (MI)	970	85120	362719
WI-MI	31 DEARBORN (MI) -136 SHEBOYGAN(BUS-WI)	973	78737	397844
WI-MI	9 BATTLE CREEK (MI) -116 OSHKOSH (WI)	973	72560	317205
WI-MI	12 BROOKFIELD (WI) -61 HOLLAND (MI)	1030	76428	325570
WI-MI	6 APPLETON (WI) -9 BATTLE CREEK (MI)	1043	83370	358700
WI-MI	31 DEARBORN (MI) -92 MANITOWOC(BUS-WI)	1047	85459	458519
WI-MI	81 LAPEER (MI) -148 STURTEVANT (WI)	1051	81396	353176
WI-MI	102 MILWAUKEE (WI) -143 ST. JOSEPH/BENTON HARBOR (BUS-MI)	1083	53380	188356
WI-MI	68 JACKSON (MI) -162 WEST BEND (WI)	1087	80555	352067
WI-MI	35 DETROIT (MI) -136 SHEBOYGAN(BUS-WI)	1099	90350	459430
WI-MI	55 GRAND RAPIDS (MI) -78 LA CROSSE (WI)	1104	126019	549784
WI-MI	2 ALBION (MI) -102 MILWAUKEE (WI)	1105	66510	298272
WI-MI	42 EAST LANSING (MI) -92 MANITOWOC(BUS-WI)	1126	83959	419873
WI-MI	47 FOND DU LAC (WI) -73 KALAMAZOO (MI)	1146	84044	328992
WI-MI	73 KALAMAZOO (MI) -116 OSHKOSH (WI)	1151	85177	349808
WI-MI	6 APPLETON (WI) -73 KALAMAZOO (MI)	1190	94475	383117
WI-MI	35 DETROIT (MI) -92 MANITOWOC(BUS-WI)	1208	100016	539772
WI-MI	68 JACKSON (MI) -91 MADISON DANE AIRPORT	1221	98565	457736
WI-MI	55 GRAND RAPIDS (MI) -162 WEST BEND (WI)	1254	91118	388792
WI-MI	9 BATTLE CREEK (MI) -162 WEST BEND (WI)	1269	81223	353959
WI-MI	73 KALAMAZOO (MI) -162 WEST BEND (WI)	1307	83279	335885
WI-MI	46 FLINT (MI) -47 FOND DU LAC (WI)	1371	137851	555147
WI-MI	124 PORT HURON (MI) -148 STURTEVANT (WI)	1414	120745	538873
WI-MI	46 FLINT (MI) -56 GREEN BAY (WI)	1417	156019	665795
WI-MI	6 APPLETON (WI) -46 FLINT (MI)	1419	149885	624517
WI-MI	42 EAST LANSING (MI) -136 SHEBOYGAN(BUS-WI)	1455	107273	500590
WI-MI	123 PONTIAC (MI) -148 STURTEVANT (WI)	1459	99535	535309
WI-MI	42 EAST LANSING (MI) -47 FOND DU LAC (WI)	1478	120030	527733
WI-MI	56 GREEN BAY (WI) -73 KALAMAZOO (MI)	1479	130617	520490
WI-MI	9 BATTLE CREEK (MI) -56 GREEN BAY (WI)	1502	133543	561920
WI-MI	31 DEARBORN (MI) -162 WEST BEND (WI)	1548	133961	606879
WI-MI	4 ANCHORVILLE(BUS-MI) -12 BROOKFIELD (WI)	1558	129014	649589
WI-MI	55 GRAND RAPIDS (MI) -116 OSHKOSH (WI)	1559	131696	556393
WI-MI	73 KALAMAZOO (MI) -148 STURTEVANT (WI)	1595	69283	319041
WI-MI	61 HOLLAND (MI) -102 MILWAUKEE (WI)	1652	111936	498957
WI-MI	35 DETROIT (MI) -162 WEST BEND (WI)	1659	145334	665249
WI-MI	42 EAST LANSING (MI) -116 OSHKOSH (WI)	1745	151389	652510
WI-MI	73 KALAMAZOO (MI) -91 MADISON DANE AIRPORT	1764	128434	543367
WI-MI	9 BATTLE CREEK (MI) -148 STURTEVANT (WI)	1798	79464	399122
WI-MI	9 BATTLE CREEK (MI) -91 MADISON DANE AIRPORT	1816	133207	599291
WI-MI	12 BROOKFIELD (WI) -124 PORT HURON (MI)	1838	179273	770099
WI-MI	6 APPLETON (WI) -55 GRAND RAPIDS (MI)	1872	170808	701850
WI-MI	5 ANN ARBOR (MI) -162 WEST BEND (WI)	1894	147785	685636
WI-MI	68 JACKSON (MI) -148 STURTEVANT (WI)	1896	107874	506248
WI-MI	55 GRAND RAPIDS (MI) -91 MADISON DANE AIRPORT	2062	175897	744205
WI-MI	4 ANCHORVILLE(BUS-MI) -148 STURTEVANT (WI)	2148	151293	813976

MWRRI
State of Wisconsin
Station to Station Origin-Destination Data

States	Station Pair	Riders	Revenue	Passenger Miles
WI-MI	12 BROOKFIELD (WI) -68 JACKSON (MI)	2159	149638	658413
WI-MI	55 GRAND RAPIDS (MI) -148 STURTEVANT (WI)	2173	117959	549716
WI-MI	12 BROOKFIELD (WI) -55 GRAND RAPIDS (MI)	2181	149637	634568
WI-MI	133 ROYAL OAK (MI) -148 STURTEVANT (WI)	2396	170627	850507
WI-MI	46 FLINT (MI) -162 WEST BEND (WI)	2399	202866	899809
WI-MI	46 FLINT (MI) -91 MADISON DANE AIRPORT	2448	254793	1042843
WI-MI	12 BROOKFIELD (WI) -123 PONTIAC (MI)	2488	224831	1007606
WI-MI	42 EAST LANSING (MI) -162 WEST BEND (WI)	2542	196993	831112
WI-MI	81 LAPEER (MI) -102 MILWAUKEE (WI)	2753	225276	991228
WI-MI	12 BROOKFIELD (WI) -133 ROYAL OAK (MI)	2800	240216	1100414
WI-MI	42 EAST LANSING (MI) -91 MADISON DANE AIRPORT	2871	247300	1085133
WI-MI	5 ANN ARBOR (MI) -148 STURTEVANT (WI)	3089	184728	942284
WI-MI	9 BATTLE CREEK (MI) -12 BROOKFIELD (WI)	3295	190227	856736
WI-MI	31 DEARBORN (MI) -148 STURTEVANT (WI)	3521	232456	1179587
WI-MI	46 FLINT (MI) -148 STURTEVANT (WI)	3557	235898	1131175
WI-MI	12 BROOKFIELD (WI) -73 KALAMAZOO (MI)	3723	215382	885975
WI-MI	12 BROOKFIELD (WI) -46 FLINT (MI)	3757	302653	1337644
WI-MI	4 ANCHORVILLE(BUS-MI) -102 MILWAUKEE (WI)	3886	307207	1565915
WI-MI	35 DETROIT (MI) -148 STURTEVANT (WI)	3939	264462	1355184
WI-MI	102 MILWAUKEE (WI) -124 PORT HURON (MI)	4164	375978	1686255
WI-MI	68 JACKSON (MI) -102 MILWAUKEE (WI)	4256	263822	1238598
WI-MI	5 ANN ARBOR (MI) -12 BROOKFIELD (WI)	4383	328618	1503287
WI-MI	42 EAST LANSING (MI) -148 STURTEVANT (WI)	4523	271079	1221100
WI-MI	102 MILWAUKEE (WI) -133 ROYAL OAK (MI)	4907	387807	1859655
WI-MI	102 MILWAUKEE (WI) -123 PONTIAC (MI)	5080	409207	1986409
WI-MI	12 BROOKFIELD (WI) -31 DEARBORN (MI)	5245	427924	1956265
WI-MI	12 BROOKFIELD (WI) -35 DETROIT (MI)	5257	435931	2008019
WI-MI	55 GRAND RAPIDS (MI) -102 MILWAUKEE (WI)	5405	335962	1497288
WI-MI	12 BROOKFIELD (WI) -42 EAST LANSING (MI)	5419	397265	1669080
WI-MI	73 KALAMAZOO (MI) -102 MILWAUKEE (WI)	8607	435233	1928044
WI-MI	9 BATTLE CREEK (MI) -102 MILWAUKEE (WI)	9232	465766	2270957
WI-MI	31 DEARBORN (MI) -102 MILWAUKEE (WI)	10034	746352	3602080
WI-MI	5 ANN ARBOR (MI) -102 MILWAUKEE (WI)	11369	761278	3740340
WI-MI	35 DETROIT (MI) -102 MILWAUKEE (WI)	11372	858328	4184818
WI-MI	46 FLINT (MI) -102 MILWAUKEE (WI)	11617	861817	3973007
WI-MI	42 EAST LANSING (MI) -102 MILWAUKEE (WI)	13356	882893	3926517
WI-MN	36 DETROIT LAKES (MN) -136 SHEBOYGAN(BUS-WI)	5	653	3038
WI-MN	36 DETROIT LAKES (MN) -113 OCONOMOWOC (WI)	5	630	2711
WI-MN	92 MANITOWOC(BUS-WI) -145 STAPLES (BUS-MN)	8	876	4245
WI-MN	147 STURGEON BAY(BUS-WI) -163 WINONA (MN)	9	890	3724
WI-MN	136 SHEBOYGAN(BUS-WI) -145 STAPLES (BUS-MN)	10	1161	5466
WI-MN	96 MARINETTE(BUS-WI) -163 WINONA (MN)	12	1199	5271
WI-MN	36 DETROIT LAKES (MN) -162 WEST BEND (WI)	13	1675	7281
WI-MN	145 STAPLES (BUS-MN) -151 TOMAH (WI)	14	931	4108
WI-MN	36 DETROIT LAKES (MN) -91 MADISON DANE AIRPORT	15	1574	6895
WI-MN	145 STAPLES (BUS-MN) -162 WEST BEND (WI)	17	2035	8877
WI-MN	93 MANKATO(BUS-MN) -162 WEST BEND (WI)	25	1844	10009
WI-MN	36 DETROIT LAKES (MN) -164 WISCONSIN DELLS (WI)	28	2628	11263
WI-MN	93 MANKATO(BUS-MN) -159 WATERTOWN (WI)	31	1782	10149
WI-MN	36 DETROIT LAKES (MN) -151 TOMAH (WI)	32	2703	11524
WI-MN	93 MANKATO(BUS-MN) -113 OCONOMOWOC (WI)	36	2215	12311
WI-MN	36 DETROIT LAKES (MN) -159 WATERTOWN (WI)	39	4519	19176
WI-MN	47 FOND DU LAC (WI) -93 MANKATO(BUS-MN)	40	3267	17453
WI-MN	93 MANKATO(BUS-MN) -164 WISCONSIN DELLS (WI)	47	1577	11128
WI-MN	36 DETROIT LAKES (MN) -125 PORTAGE (WI)	47	4595	20007
WI-MN	12 BROOKFIELD (WI) -36 DETROIT LAKES (MN)	47	5981	24933
WI-MN	92 MANITOWOC(BUS-WI) -141 ST. CLOUD (BUS-MN)	49	5180	24342
WI-MN	12 BROOKFIELD (WI) -145 STAPLES (BUS-MN)	50	5655	23048
WI-MN	145 STAPLES (BUS-MN) -164 WISCONSIN DELLS (WI)	52	4144	18004
WI-MN	78 LA CROSSE (WI) -145 STAPLES (BUS-MN)	54	3375	13826
WI-MN	36 DETROIT LAKES (MN) -78 LA CROSSE (WI)	57	4372	18150
WI-MN	145 STAPLES (BUS-MN) -159 WATERTOWN (WI)	58	5934	24935
WI-MN	160 WAUSAU(BUS-WI) -163 WINONA (MN)	60	5560	26393

MWRRI
State of Wisconsin
Station to Station Origin-Destination Data

States	Station Pair	Riders	Revenue	Passenger Miles
WI-MN	125 PORTAGE (WI) -145 STAPLES (BUS-MN)	64	5441	23279
WI-MN	146 STEVENS POINT(BUS-WI) -163 WINONA (MN)	74	6598	29956
WI-MN	136 SHEBOYGAN(BUS-WI) -141 ST. CLOUD (BUS-MN)	75	7747	34603
WI-MN	141 ST. CLOUD (BUS-MN) -151 TOMAH (WI)	76	3966	17717
WI-MN	12 BROOKFIELD (WI) -93 MANKATO(BUS-MN)	76	5018	27000
WI-MN	136 SHEBOYGAN(BUS-WI) -163 WINONA (MN)	78	4796	23171
WI-MN	93 MANKATO(BUS-MN) -151 TOMAH (WI)	81	1905	15437
WI-MN	113 OCONOMOWOC (WI) -141 ST. CLOUD (BUS-MN)	83	7290	31609
WI-MN	93 MANKATO(BUS-MN) -125 PORTAGE (WI)	93	3448	23488
WI-MN	162 WEST BEND (WI) -163 WINONA (MN)	93	6351	26242
WI-MN	130 ROCHESTER(BUS-MN) -159 WATERTOWN (WI)	95	4937	23194
WI-MN	92 MANITOWOC(BUS-WI) -163 WINONA (MN)	98	6200	32043
WI-MN	113 OCONOMOWOC (WI) -130 ROCHESTER(BUS-MN)	99	5405	25599
WI-MN	102 MILWAUKEE (WI) -145 STAPLES (BUS-MN)	120	14146	57336
WI-MN	91 MADISON DANE AIRPORT -93 MANKATO(BUS-MN)	126	5926	36175
WI-MN	141 ST. CLOUD (BUS-MN) -162 WEST BEND (WI)	128	14158	57117
WI-MN	141 ST. CLOUD (BUS-MN) -164 WISCONSIN DELLS (WI)	136	8856	37999
WI-MN	36 DETROIT LAKES (MN) -102 MILWAUKEE (WI)	136	17624	73693
WI-MN	93 MANKATO(BUS-MN) -148 STURTEVANT (WI)	139	10016	54606
WI-MN	92 MANITOWOC(BUS-WI) -129 RED WING (MN)	149	11908	57833
WI-MN	47 FOND DU LAC (WI) -130 ROCHESTER(BUS-MN)	150	11008	53082
WI-MN	113 OCONOMOWOC (WI) -163 WINONA (MN)	151	7948	32512
WI-MN	130 ROCHESTER(BUS-MN) -164 WISCONSIN DELLS (WI)	159	4158	25030
WI-MN	39 DULUTH(BUS-MN) -159 WATERTOWN (WI)	170	15969	77379
WI-MN	116 OSHKOSH (WI) -130 ROCHESTER(BUS-MN)	174	13689	64717
WI-MN	129 RED WING (MN) -136 SHEBOYGAN(BUS-WI)	176	13923	63243
WI-MN	39 DULUTH(BUS-MN) -113 OCONOMOWOC (WI)	180	16984	84433
WI-MN	78 LA CROSSE (WI) -141 ST. CLOUD (BUS-MN)	185	8493	35526
WI-MN	39 DULUTH(BUS-MN) -162 WEST BEND (WI)	196	21734	104712
WI-MN	129 RED WING (MN) -162 WEST BEND (WI)	202	17211	69227
WI-MN	56 GREEN BAY (WI) -130 ROCHESTER(BUS-MN)	218	20240	91398
WI-MN	39 DULUTH(BUS-MN) -164 WISCONSIN DELLS (WI)	232	15611	84965
WI-MN	151 TOMAH (WI) -163 WINONA (MN)	240	3591	16559
WI-MN	130 ROCHESTER(BUS-MN) -151 TOMAH (WI)	250	3996	28041
WI-MN	6 APPLETON (WI) -130 ROCHESTER(BUS-MN)	258	21614	100265
WI-MN	130 ROCHESTER(BUS-MN) -162 WEST BEND (WI)	259	18948	83900
WI-MN	125 PORTAGE (WI) -130 ROCHESTER(BUS-MN)	265	7865	46030
WI-MN	141 ST. CLOUD (BUS-MN) -159 WATERTOWN (WI)	271	24165	99357
WI-MN	129 RED WING (MN) -151 TOMAH (WI)	273	8068	35701
WI-MN	39 DULUTH(BUS-MN) -151 TOMAH (WI)	277	15927	88793
WI-MN	91 MADISON DANE AIRPORT -141 ST. CLOUD (BUS-MN)	282	20848	92720
WI-MN	113 OCONOMOWOC (WI) -129 RED WING (MN)	320	22882	88909
WI-MN	93 MANKATO(BUS-MN) -102 MILWAUKEE (WI)	321	22405	118691
WI-MN	125 PORTAGE (WI) -141 ST. CLOUD (BUS-MN)	321	21980	95093
WI-MN	39 DULUTH(BUS-MN) -78 LA CROSSE (WI)	334	15826	93089
WI-MN	39 DULUTH(BUS-MN) -125 PORTAGE (WI)	339	23693	129929
WI-MN	12 BROOKFIELD (WI) -141 ST. CLOUD (BUS-MN)	340	33931	135807
WI-MN	12 BROOKFIELD (WI) -130 ROCHESTER(BUS-MN)	350	21708	96872
WI-MN	125 PORTAGE (WI) -163 WINONA (MN)	357	10158	46771
WI-MN	159 WATERTOWN (WI) -163 WINONA (MN)	369	17866	74453
WI-MN	130 ROCHESTER(BUS-MN) -148 STURTEVANT (WI)	417	27603	131414
WI-MN	39 DULUTH(BUS-MN) -148 STURTEVANT (WI)	453	44924	237511
WI-MN	12 BROOKFIELD (WI) -163 WINONA (MN)	461	26374	107843
WI-MN	163 WINONA (MN) -164 WISCONSIN DELLS (WI)	464	11417	52867
WI-MN	91 MADISON DANE AIRPORT -130 ROCHESTER(BUS-MN)	503	20124	104088
WI-MN	12 BROOKFIELD (WI) -39 DULUTH(BUS-MN)	560	56891	272086
WI-MN	125 PORTAGE (WI) -129 RED WING (MN)	607	28165	117200
WI-MN	39 DULUTH(BUS-MN) -91 MADISON DANE AIRPORT	761	63939	316411
WI-MN	91 MADISON DANE AIRPORT -163 WINONA (MN)	787	29998	128997
WI-MN	129 RED WING (MN) -164 WISCONSIN DELLS (WI)	800	33378	140816
WI-MN	129 RED WING (MN) -159 WATERTOWN (WI)	848	55851	223942
WI-MN	78 LA CROSSE (WI) -129 RED WING (MN)	864	19857	76909
WI-MN	102 MILWAUKEE (WI) -141 ST. CLOUD (BUS-MN)	1029	103889	425055

MWRRI
State of Wisconsin
Station to Station Origin-Destination Data

States	Station Pair	Riders	Revenue	Passenger Miles
WI-MN	91 MADISON DANE AIRPORT -129 RED WING (MN)	1123	62012	253761
WI-MN	102 MILWAUKEE (WI) -130 ROCHESTER(BUS-MN)	1217	80214	354268
WI-MN	12 BROOKFIELD (WI) -129 RED WING (MN)	1241	96264	367214
WI-MN	102 MILWAUKEE (WI) -163 WINONA (MN)	1361	82460	337645
WI-MN	39 DULUTH(BUS-MN) -102 MILWAUKEE (WI)	1544	164061	772133
WI-MN	92 MANITOWOC(BUS-WI) -103 MPLS/ST.PAUL (MN)	1708	152353	732520
WI-MN	102 MILWAUKEE (WI) -129 RED WING (MN)	2266	181975	702434
WI-MN	103 MPLS/ST.PAUL (MN) -113 OCONOMOWOC (WI)	2636	192258	838190
WI-MN	103 MPLS/ST.PAUL (MN) -136 SHEBOYGAN(BUS-WI)	2771	249533	1108358
WI-MN	78 LA CROSSE (WI) -163 WINONA (MN)	3218	21070	86886
WI-MN	103 MPLS/ST.PAUL (MN) -151 TOMAH (WI)	3328	135145	569019
WI-MN	103 MPLS/ST.PAUL (MN) -125 PORTAGE (WI)	4462	242147	1039532
WI-MN	103 MPLS/ST.PAUL (MN) -162 WEST BEND (WI)	4551	435893	1742872
WI-MN	103 MPLS/ST.PAUL (MN) -164 WISCONSIN DELLS (WI)	5400	273774	1166428
WI-MN	103 MPLS/ST.PAUL (MN) -159 WATERTOWN (WI)	8161	617980	2481017
WI-MN	78 LA CROSSE (WI) -103 MPLS/ST.PAUL (MN)	10674	340051	1376891
WI-MN	91 MADISON DANE AIRPORT -103 MPLS/ST.PAUL (MN)	16687	1133025	4438862
WI-MN	12 BROOKFIELD (WI) -103 MPLS/ST.PAUL (MN)	17459	1516755	5866268
WI-MN	102 MILWAUKEE (WI) -103 MPLS/ST.PAUL (MN)	39648	3602565	13876669
WI-MO	95 MARCELINE (MO) -148 STURTEVANT (WI)	2	193	942
WI-MO	79 LA PLATA (MO) -159 WATERTOWN (WI)	2	229	1063
WI-MO	79 LA PLATA (MO) -151 TOMAH (WI)	2	299	1347
WI-MO	78 LA CROSSE (WI) -79 LA PLATA (MO)	2	347	1568
WI-MO	12 BROOKFIELD (WI) -95 MARCELINE (MO)	3	310	1454
WI-MO	79 LA PLATA (MO) -147 STURGEON BAY(BUS-WI)	3	407	1802
WI-MO	95 MARCELINE (MO) -102 MILWAUKEE (WI)	4	412	1990
WI-MO	79 LA PLATA (MO) -125 PORTAGE (WI)	4	523	2344
WI-MO	79 LA PLATA (MO) -164 WISCONSIN DELLS (WI)	4	550	2491
WI-MO	79 LA PLATA (MO) -136 SHEBOYGAN(BUS-WI)	5	491	2448
WI-MO	79 LA PLATA (MO) -162 WEST BEND (WI)	5	587	2703
WI-MO	79 LA PLATA (MO) -96 MARINETTE(BUS-WI)	5	767	3504
WI-MO	135 SEDALIA (MO) -162 WEST BEND (WI)	6	781	3443
WI-MO	70 JEFFERSON (MO) -125 PORTAGE (WI)	10	1376	5935
WI-MO	70 JEFFERSON (MO) -159 WATERTOWN (WI)	12	1507	6670
WI-MO	70 JEFFERSON (MO) -113 OCONOMOWOC (WI)	13	1527	6765
WI-MO	77 KIRKWOOD (MO) -147 STURGEON BAY(BUS-WI)	14	1691	7109
WI-MO	135 SEDALIA (MO) -136 SHEBOYGAN(BUS-WI)	14	1755	8274
WI-MO	79 LA PLATA (MO) -146 STEVENS POINT(BUS-WI)	18	2474	11556
WI-MO	79 LA PLATA (MO) -92 MANITOWOC(BUS-WI)	19	2138	10454
WI-MO	64 INDEPENDENCE (MO) -78 LA CROSSE (WI)	20	3762	16923
WI-MO	79 LA PLATA (MO) -148 STURTEVANT (WI)	20	1906	9286
WI-MO	77 KIRKWOOD (MO) -96 MARINETTE(BUS-WI)	21	2669	11650
WI-MO	79 LA PLATA (MO) -160 WAUSAU(BUS-WI)	22	3127	15021
WI-MO	58 HERMANN (MO) -162 WEST BEND (WI)	25	2783	12149
WI-MO	25 COLUMBIA(BUS-MO) -125 PORTAGE (WI)	27	3914	19987
WI-MO	25 COLUMBIA(BUS-MO) -159 WATERTOWN (WI)	28	3516	18785
WI-MO	12 BROOKFIELD (WI) -79 LA PLATA (MO)	31	3291	15373
WI-MO	75 KANSAS CITY (MO) -151 TOMAH (WI)	33	5796	26567
WI-MO	12 BROOKFIELD (WI) -135 SEDALIA (MO)	34	4763	19544
WI-MO	58 HERMANN (MO) -92 MANITOWOC(BUS-WI)	36	3855	18818
WI-MO	25 COLUMBIA(BUS-MO) -113 OCONOMOWOC (WI)	36	4308	23148
WI-MO	142 ST. JOSEPH(BUS-MO) -162 WEST BEND (WI)	38	5576	26640
WI-MO	75 KANSAS CITY (MO) -164 WISCONSIN DELLS (WI)	38	6227	28731
WI-MO	135 SEDALIA (MO) -148 STURTEVANT (WI)	45	5389	23887
WI-MO	64 INDEPENDENCE (MO) -92 MANITOWOC(BUS-WI)	46	6706	33113
WI-MO	75 KANSAS CITY (MO) -159 WATERTOWN (WI)	47	6645	31318
WI-MO	155 WARRENSBURG (MO) -162 WEST BEND (WI)	49	6712	30259
WI-MO	75 KANSAS CITY (MO) -78 LA CROSSE (WI)	50	9168	42182
WI-MO	58 HERMANN (MO) -148 STURTEVANT (WI)	53	4856	22293
WI-MO	84 LEES SUMMIT (MO) -162 WEST BEND (WI)	56	8166	36893
WI-MO	58 HERMANN (MO) -136 SHEBOYGAN(BUS-WI)	57	5966	28253
WI-MO	64 INDEPENDENCE (MO) -136 SHEBOYGAN(BUS-WI)	57	8130	39277
WI-MO	136 SHEBOYGAN(BUS-WI) -155 WARRENSBURG (MO)	57	7584	36466

MWRRI
State of Wisconsin
Station to Station Origin-Destination Data

States	Station Pair	Riders	Revenue	Passenger Miles
WI-MO	146 STEVENS POINT(BUS-WI) -157 WASHINGTON (MO)	59	7636	33942
WI-MO	75 KANSAS CITY (MO) -125 PORTAGE (WI)	61	9746	44618
WI-MO	157 WASHINGTON (MO) -162 WEST BEND (WI)	63	6550	28304
WI-MO	136 SHEBOYGAN(BUS-WI) -157 WASHINGTON (MO)	65	6473	30485
WI-MO	144 ST. LOUIS (MO) -147 STURGEON BAY(BUS-WI)	67	8204	34508
WI-MO	64 INDEPENDENCE (MO) -162 WEST BEND (WI)	69	10728	46296
WI-MO	92 MANITOWOC(BUS-WI) -157 WASHINGTON (MO)	76	7772	37799
WI-MO	96 MARINETTE(BUS-WI) -144 ST. LOUIS (MO)	83	10397	45457
WI-MO	12 BROOKFIELD (WI) -142 ST. JOSEPH(BUS-MO)	84	12202	57904
WI-MO	12 BROOKFIELD (WI) -58 HERMANN (MO)	87	9057	40032
WI-MO	79 LA PLATA (MO) -102 MILWAUKEE (WI)	96	9542	46011
WI-MO	70 JEFFERSON (MO) -92 MANITOWOC(BUS-WI)	98	11495	55971
WI-MO	142 ST. JOSEPH(BUS-MO) -148 STURTEVANT (WI)	100	13385	65098
WI-MO	25 COLUMBIA(BUS-MO) -162 WEST BEND (WI)	107	13039	69463
WI-MO	77 KIRKWOOD (MO) -160 WAUSAU(BUS-WI)	119	14719	68074
WI-MO	25 COLUMBIA(BUS-MO) -47 FOND DU LAC (WI)	119	15599	81069
WI-MO	102 MILWAUKEE (WI) -135 SEDALIA (MO)	125	15846	69276
WI-MO	12 BROOKFIELD (WI) -155 WARRENSBURG (MO)	134	18930	80407
WI-MO	77 KIRKWOOD (MO) -146 STEVENS POINT(BUS-WI)	137	16468	73588
WI-MO	70 JEFFERSON (MO) -136 SHEBOYGAN(BUS-WI)	143	17172	77315
WI-MO	25 COLUMBIA(BUS-MO) -148 STURTEVANT (WI)	169	18718	100220
WI-MO	148 STURTEVANT (WI) -155 WARRENSBURG (MO)	170	20225	95142
WI-MO	12 BROOKFIELD (WI) -25 COLUMBIA(BUS-MO)	170	21770	107106
WI-MO	70 JEFFERSON (MO) -162 WEST BEND (WI)	184	23287	96606
WI-MO	102 MILWAUKEE (WI) -142 ST. JOSEPH(BUS-MO)	186	26122	124829
WI-MO	12 BROOKFIELD (WI) -157 WASHINGTON (MO)	186	20169	80481
WI-MO	148 STURTEVANT (WI) -157 WASHINGTON (MO)	200	17380	79110
WI-MO	12 BROOKFIELD (WI) -64 INDEPENDENCE (MO)	213	31395	138865
WI-MO	58 HERMANN (MO) -102 MILWAUKEE (WI)	217	22696	97041
WI-MO	84 LEES SUMMIT (MO) -148 STURTEVANT (WI)	218	27846	130935
WI-MO	75 KANSAS CITY (MO) -136 SHEBOYGAN(BUS-WI)	243	33211	161700
WI-MO	75 KANSAS CITY (MO) -162 WEST BEND (WI)	248	35533	160823
WI-MO	75 KANSAS CITY (MO) -92 MANITOWOC(BUS-WI)	248	33799	172497
WI-MO	12 BROOKFIELD (WI) -84 LEES SUMMIT (MO)	263	39296	168532
WI-MO	102 MILWAUKEE (WI) -155 WARRENSBURG (MO)	279	36585	163023
WI-MO	25 COLUMBIA(BUS-MO) -102 MILWAUKEE (WI)	286	34442	176311
WI-MO	77 KIRKWOOD (MO) -92 MANITOWOC(BUS-WI)	301	29976	138364
WI-MO	64 INDEPENDENCE (MO) -148 STURTEVANT (WI)	303	40172	186353
WI-MO	144 ST. LOUIS (MO) -159 WATERTOWN (WI)	342	32211	141380
WI-MO	102 MILWAUKEE (WI) -157 WASHINGTON (MO)	373	37198	156432
WI-MO	144 ST. LOUIS (MO) -164 WISCONSIN DELLS (WI)	382	44328	191149
WI-MO	77 KIRKWOOD (MO) -162 WEST BEND (WI)	382	39721	157636
WI-MO	77 KIRKWOOD (MO) -136 SHEBOYGAN(BUS-WI)	412	39577	177015
WI-MO	70 JEFFERSON (MO) -148 STURTEVANT (WI)	447	48173	209027
WI-MO	75 KANSAS CITY (MO) -148 STURTEVANT (WI)	455	55729	269449
WI-MO	12 BROOKFIELD (WI) -75 KANSAS CITY (MO)	520	71785	327698
WI-MO	12 BROOKFIELD (WI) -70 JEFFERSON (MO)	527	65112	266870
WI-MO	125 PORTAGE (WI) -144 ST. LOUIS (MO)	534	60736	258452
WI-MO	64 INDEPENDENCE (MO) -102 MILWAUKEE (WI)	588	83405	375974
WI-MO	144 ST. LOUIS (MO) -151 TOMAH (WI)	590	75020	322371
WI-MO	84 LEES SUMMIT (MO) -102 MILWAUKEE (WI)	696	95886	435662
WI-MO	144 ST. LOUIS (MO) -160 WAUSAU(BUS-WI)	746	89707	416163
WI-MO	78 LA CROSSE (WI) -144 ST. LOUIS (MO)	868	117638	510324
WI-MO	12 BROOKFIELD (WI) -77 KIRKWOOD (MO)	889	86450	350322
WI-MO	144 ST. LOUIS (MO) -146 STEVENS POINT(BUS-WI)	992	116064	519829
WI-MO	75 KANSAS CITY (MO) -102 MILWAUKEE (WI)	1062	137693	654315
WI-MO	77 KIRKWOOD (MO) -148 STURTEVANT (WI)	1070	88909	380869
WI-MO	70 JEFFERSON (MO) -102 MILWAUKEE (WI)	1202	139157	591527
WI-MO	92 MANITOWOC(BUS-WI) -144 ST. LOUIS (MO)	1345	128338	599924
WI-MO	136 SHEBOYGAN(BUS-WI) -144 ST. LOUIS (MO)	1401	130523	584061
WI-MO	144 ST. LOUIS (MO) -162 WEST BEND (WI)	1749	176343	699759
WI-MO	77 KIRKWOOD (MO) -102 MILWAUKEE (WI)	2532	228651	962196
WI-MO	144 ST. LOUIS (MO) -148 STURTEVANT (WI)	4454	355269	1527715

MWRRI
State of Wisconsin
Station to Station Origin-Destination Data

States	Station Pair	Riders	Revenue	Passenger Miles
WI-MO	12 BROOKFIELD (WI) -144 ST. LOUIS (MO)	5534	529037	2108537
WI-MO	102 MILWAUKEE (WI) -144 ST. LOUIS (MO)	13781	1200229	5057753
WI-NE	57 HASTINGS (NE) -136 SHEBOYGAN(BUS-WI)	3	428	1942
WI-NE	99 MCCOOK (NE) -162 WEST BEND (WI)	3	641	2826
WI-NE	99 MCCOOK (NE) -148 STURTEVANT (WI)	4	692	3131
WI-NE	60 HOLDREGE (NE) -148 STURTEVANT (WI)	4	731	3270
WI-NE	60 HOLDREGE (NE) -162 WEST BEND (WI)	5	892	3883
WI-NE	12 BROOKFIELD (WI) -99 MCCOOK (NE)	5	1045	4637
WI-NE	57 HASTINGS (NE) -162 WEST BEND (WI)	6	1058	4562
WI-NE	12 BROOKFIELD (WI) -57 HASTINGS (NE)	7	1130	4909
WI-NE	57 HASTINGS (NE) -148 STURTEVANT (WI)	7	1109	4920
WI-NE	12 BROOKFIELD (WI) -60 HOLDREGE (NE)	7	1279	5610
WI-NE	99 MCCOOK (NE) -102 MILWAUKEE (WI)	11	2118	9550
WI-NE	108 NEBRASKA CITY (BUS-NE) -162 WEST BEND (WI)	13	2217	8418
WI-NE	60 HOLDREGE (NE) -102 MILWAUKEE (WI)	14	2435	10861
WI-NE	57 HASTINGS (NE) -102 MILWAUKEE (WI)	15	2441	10797
WI-NE	12 BROOKFIELD (WI) -108 NEBRASKA CITY (BUS-NE)	42	6911	26223
WI-NE	87 LINCOLN (NE) -162 WEST BEND (WI)	57	8720	36800
WI-NE	87 LINCOLN (NE) -136 SHEBOYGAN(BUS-WI)	59	8719	39031
WI-NE	12 BROOKFIELD (WI) -87 LINCOLN (NE)	101	15044	63983
WI-NE	87 LINCOLN (NE) -148 STURTEVANT (WI)	130	17653	76857
WI-NE	87 LINCOLN (NE) -102 MILWAUKEE (WI)	175	24941	108247
WI-NE	114 OMAHA (NE) -136 SHEBOYGAN(BUS-WI)	192	26513	117534
WI-NE	114 OMAHA (NE) -162 WEST BEND (WI)	377	54017	224654
WI-NE	114 OMAHA (NE) -148 STURTEVANT (WI)	764	95818	411597
WI-NE	12 BROOKFIELD (WI) -114 OMAHA (NE)	781	107485	450591
WI-NE	102 MILWAUKEE (WI) -114 OMAHA (NE)	1701	223623	957861
WI-OH	45 ELYRIA (OH) -147 STURGEON BAY(BUS-WI)	3	410	1590
WI-OH	45 ELYRIA (OH) -96 MARINETTE(BUS-WI)	5	782	3150
WI-OH	23 CINCINNATI (OH) -147 STURGEON BAY(BUS-WI)	6	828	3285
WI-OH	96 MARINETTE(BUS-WI) -134 SANDUSKY (OH)	8	1044	4211
WI-OH	134 SANDUSKY (OH) -147 STURGEON BAY(BUS-WI)	8	1081	4189
WI-OH	96 MARINETTE(BUS-WI) -150 TOLEDO (OH)	18	2388	9486
WI-OH	147 STURGEON BAY(BUS-WI) -150 TOLEDO (OH)	20	2498	9496
WI-OH	23 CINCINNATI (OH) -160 WAUSAU(BUS-WI)	21	2801	12168
WI-OH	134 SANDUSKY (OH) -159 WATERTOWN (WI)	30	3279	12955
WI-OH	134 SANDUSKY (OH) -151 TOMAH (WI)	31	4396	17452
WI-OH	45 ELYRIA (OH) -160 WAUSAU(BUS-WI)	32	4575	19396
WI-OH	134 SANDUSKY (OH) -164 WISCONSIN DELLS (WI)	32	4216	16681
WI-OH	45 ELYRIA (OH) -151 TOMAH (WI)	34	5033	19967
WI-OH	15 CANTON(BUS-OH) -164 WISCONSIN DELLS (WI)	35	5287	22232
WI-OH	125 PORTAGE (WI) -134 SANDUSKY (OH)	35	4469	17425
WI-OH	1 AKRON(BUS-OH) -159 WATERTOWN (WI)	36	4504	18630
WI-OH	45 ELYRIA (OH) -125 PORTAGE (WI)	37	5062	19744
WI-OH	159 WATERTOWN (WI) -165 YOUNGSTOWN(BUS-OH)	38	4868	20811
WI-OH	15 CANTON(BUS-OH) -159 WATERTOWN (WI)	39	5043	21399
WI-OH	134 SANDUSKY (OH) -160 WAUSAU(BUS-WI)	40	5391	22971
WI-OH	116 OSHKOSH (WI) -150 TOLEDO (OH)	42	4633	17399
WI-OH	113 OCONOMOWOC (WI) -165 YOUNGSTOWN(BUS-OH)	43	5416	23158
WI-OH	1 AKRON(BUS-OH) -113 OCONOMOWOC (WI)	44	5381	22242
WI-OH	154 WARREN(BUS-OH) -162 WEST BEND (WI)	47	5899	24670
WI-OH	15 CANTON(BUS-OH) -113 OCONOMOWOC (WI)	47	5894	25012
WI-OH	1 AKRON(BUS-OH) -164 WISCONSIN DELLS (WI)	49	7283	29961
WI-OH	134 SANDUSKY (OH) -146 STEVENS POINT(BUS-WI)	53	6948	28540
WI-OH	15 CANTON(BUS-OH) -125 PORTAGE (WI)	57	8467	35224
WI-OH	91 MADISON DANE AIRPORT -150 TOLEDO (OH)	59	6417	24605
WI-OH	148 STURTEVANT (WI) -154 WARREN(BUS-OH)	60	6480	28150
WI-OH	6 APPLETON (WI) -150 TOLEDO (OH)	61	7010	26192
WI-OH	125 PORTAGE (WI) -165 YOUNGSTOWN(BUS-OH)	61	9090	38068
WI-OH	78 LA CROSSE (WI) -134 SANDUSKY (OH)	65	9686	38996
WI-OH	125 PORTAGE (WI) -150 TOLEDO (OH)	67	7875	30082
WI-OH	45 ELYRIA (OH) -78 LA CROSSE (WI)	72	11371	45712
WI-OH	1 AKRON(BUS-OH) -125 PORTAGE (WI)	72	10568	42969

MWRRI
State of Wisconsin
Station to Station Origin-Destination Data

States	Station Pair	Riders	Revenue	Passenger Miles
WI-OH	45 ELYRIA (OH) -146 STEVENS POINT(BUS-WI)	77	10716	43889
WI-OH	1 AKRON(BUS-OH) -78 LA CROSSE (WI)	78	13131	54591
WI-OH	150 TOLEDO (OH) -151 TOMAH (WI)	85	11117	43410
WI-OH	30 DAYTON(BUS-OH) -164 WISCONSIN DELLS (WI)	96	11308	52599
WI-OH	134 SANDUSKY (OH) -136 SHEBOYGAN(BUS-WI)	97	9760	41665
WI-OH	134 SANDUSKY (OH) -162 WEST BEND (WI)	97	10254	40046
WI-OH	30 DAYTON(BUS-OH) -151 TOMAH (WI)	97	12543	57799
WI-OH	116 OSHKOSH (WI) -165 YOUNGSTOWN(BUS-OH)	106	14920	62042
WI-OH	92 MANITOWOC(BUS-WI) -134 SANDUSKY (OH)	107	11756	48993
WI-OH	113 OCONOMOWOC (WI) -150 TOLEDO (OH)	110	10438	40168
WI-OH	150 TOLEDO (OH) -159 WATERTOWN (WI)	114	11155	43074
WI-OH	47 FOND DU LAC (WI) -165 YOUNGSTOWN(BUS-OH)	136	18480	77397
WI-OH	150 TOLEDO (OH) -164 WISCONSIN DELLS (WI)	136	16395	63676
WI-OH	12 BROOKFIELD (WI) -154 WARREN(BUS-OH)	140	16929	71457
WI-OH	24 CLEVELAND (OH) -159 WATERTOWN (WI)	148	18203	71919
WI-OH	24 CLEVELAND (OH) -125 PORTAGE (WI)	153	21807	85147
WI-OH	24 CLEVELAND (OH) -151 TOMAH (WI)	154	24069	95516
WI-OH	24 CLEVELAND (OH) -164 WISCONSIN DELLS (WI)	154	22394	88587
WI-OH	45 ELYRIA (OH) -136 SHEBOYGAN(BUS-WI)	154	16927	71778
WI-OH	45 ELYRIA (OH) -92 MANITOWOC(BUS-WI)	158	18849	78161
WI-OH	30 DAYTON(BUS-OH) -116 OSHKOSH (WI)	162	17437	80104
WI-OH	45 ELYRIA (OH) -162 WEST BEND (WI)	163	18743	73219
WI-OH	15 CANTON(BUS-OH) -47 FOND DU LAC (WI)	166	22562	93799
WI-OH	1 AKRON(BUS-OH) -116 OSHKOSH (WI)	167	23114	93126
WI-OH	15 CANTON(BUS-OH) -116 OSHKOSH (WI)	169	23774	98155
WI-OH	162 WEST BEND (WI) -165 YOUNGSTOWN(BUS-OH)	172	22776	93107
WI-OH	12 BROOKFIELD (WI) -134 SANDUSKY (OH)	180	18034	70993
WI-OH	15 CANTON(BUS-OH) -162 WEST BEND (WI)	183	23228	97791
WI-OH	1 AKRON(BUS-OH) -47 FOND DU LAC (WI)	185	24751	100352
WI-OH	91 MADISON DANE AIRPORT -165 YOUNGSTOWN(BUS-OH)	186	26063	110064
WI-OH	30 DAYTON(BUS-OH) -125 PORTAGE (WI)	193	22356	102899
WI-OH	150 TOLEDO (OH) -160 WAUSAU(BUS-WI)	216	26820	113025
WI-OH	12 BROOKFIELD (WI) -165 YOUNGSTOWN(BUS-OH)	231	30219	120667
WI-OH	1 AKRON(BUS-OH) -162 WEST BEND (WI)	235	30449	119880
WI-OH	24 CLEVELAND (OH) -146 STEVENS POINT(BUS-WI)	236	34506	141180
WI-OH	15 CANTON(BUS-OH) -91 MADISON DANE AIRPORT	239	33275	139537
WI-OH	1 AKRON(BUS-OH) -148 STURTEVANT (WI)	243	26425	110339
WI-OH	148 STURTEVANT (WI) -165 YOUNGSTOWN(BUS-OH)	252	28998	121751
WI-OH	30 DAYTON(BUS-OH) -159 WATERTOWN (WI)	252	24171	116151
WI-OH	1 AKRON(BUS-OH) -91 MADISON DANE AIRPORT	270	37113	151939
WI-OH	30 DAYTON(BUS-OH) -113 OCONOMOWOC (WI)	279	25852	124749
WI-OH	15 CANTON(BUS-OH) -148 STURTEVANT (WI)	289	33857	137649
WI-OH	102 MILWAUKEE (WI) -154 WARREN(BUS-OH)	316	36168	156510
WI-OH	12 BROOKFIELD (WI) -15 CANTON(BUS-OH)	322	43451	165957
WI-OH	23 CINCINNATI (OH) -146 STEVENS POINT(BUS-WI)	329	43795	183781
WI-OH	1 AKRON(BUS-OH) -12 BROOKFIELD (WI)	335	43302	164626
WI-OH	6 APPLETON (WI) -15 CANTON(BUS-OH)	336	49163	201558
WI-OH	134 SANDUSKY (OH) -148 STURTEVANT (WI)	337	29622	119938
WI-OH	12 BROOKFIELD (WI) -45 ELYRIA (OH)	346	37673	148251
WI-OH	1 AKRON(BUS-OH) -6 APPLETON (WI)	347	49868	199639
WI-OH	45 ELYRIA (OH) -148 STURTEVANT (WI)	368	35635	143859
WI-OH	23 CINCINNATI (OH) -159 WATERTOWN (WI)	378	41673	169248
WI-OH	78 LA CROSSE (WI) -150 TOLEDO (OH)	384	53675	213005
WI-OH	24 CLEVELAND (OH) -78 LA CROSSE (WI)	396	65075	261551
WI-OH	24 CLEVELAND (OH) -92 MANITOWOC(BUS-WI)	396	46995	205446
WI-OH	146 STEVENS POINT(BUS-WI) -150 TOLEDO (OH)	422	55308	206903
WI-OH	92 MANITOWOC(BUS-WI) -150 TOLEDO (OH)	471	46443	193855
WI-OH	24 CLEVELAND (OH) -136 SHEBOYGAN(BUS-WI)	479	55513	234672
WI-OH	102 MILWAUKEE (WI) -165 YOUNGSTOWN(BUS-OH)	479	58727	243306
WI-OH	102 MILWAUKEE (WI) -134 SANDUSKY (OH)	482	45241	183114
WI-OH	1 AKRON(BUS-OH) -102 MILWAUKEE (WI)	483	54495	231043
WI-OH	30 DAYTON(BUS-OH) -47 FOND DU LAC (WI)	518	53158	247453
WI-OH	136 SHEBOYGAN(BUS-WI) -150 TOLEDO (OH)	524	50426	200663

MWRRI
State of Wisconsin
Station to Station Origin-Destination Data

States	Station Pair	Riders	Revenue	Passenger Miles
WI-OH	24 CLEVELAND (OH) -162 WEST BEND (WI)	593	71776	280722
WI-OH	15 CANTON(BUS-OH) -102 MILWAUKEE (WI)	615	76742	307959
WI-OH	150 TOLEDO (OH) -162 WEST BEND (WI)	652	62687	238790
WI-OH	30 DAYTON(BUS-OH) -56 GREEN BAY (WI)	688	83923	373343
WI-OH	148 STURTEVANT (WI) -150 TOLEDO (OH)	716	55996	221117
WI-OH	30 DAYTON(BUS-OH) -91 MADISON DANE AIRPORT	754	80359	376424
WI-OH	30 DAYTON(BUS-OH) -162 WEST BEND (WI)	869	81564	389300
WI-OH	45 ELYRIA (OH) -102 MILWAUKEE (WI)	900	92516	373427
WI-OH	47 FOND DU LAC (WI) -150 TOLEDO (OH)	920	96485	364224
WI-OH	6 APPLETON (WI) -30 DAYTON(BUS-OH)	984	111347	504918
WI-OH	12 BROOKFIELD (WI) -150 TOLEDO (OH)	1203	108799	417560
WI-OH	24 CLEVELAND (OH) -148 STURTEVANT (WI)	1327	136840	552089
WI-OH	12 BROOKFIELD (WI) -30 DAYTON(BUS-OH)	1483	148293	636318
WI-OH	12 BROOKFIELD (WI) -24 CLEVELAND (OH)	1487	171409	675101
WI-OH	30 DAYTON(BUS-OH) -148 STURTEVANT (WI)	1525	127150	596090
WI-OH	23 CINCINNATI (OH) -136 SHEBOYGAN(BUS-WI)	1860	205662	840898
WI-OH	23 CINCINNATI (OH) -162 WEST BEND (WI)	2385	284223	1037325
WI-OH	23 CINCINNATI (OH) -92 MANITOWOC(BUS-WI)	2438	283485	1172808
WI-OH	23 CINCINNATI (OH) -148 STURTEVANT (WI)	2759	249405	1042795
WI-OH	30 DAYTON(BUS-OH) -102 MILWAUKEE (WI)	3205	294611	1330222
WI-OH	102 MILWAUKEE (WI) -150 TOLEDO (OH)	3340	281238	1112083
WI-OH	12 BROOKFIELD (WI) -23 CINCINNATI (OH)	6155	707900	2560567
WI-OH	24 CLEVELAND (OH) -102 MILWAUKEE (WI)	6513	710370	2865693
WI-OH	23 CINCINNATI (OH) -102 MILWAUKEE (WI)	14887	1577612	5984507
WI-WI	147 STURGEON BAY(BUS-WI) -164 WISCONSIN DELLS (WI)	6	402	1609
WI-WI	147 STURGEON BAY(BUS-WI) -159 WATERTOWN (WI)	6	285	1144
WI-WI	113 OCONOMOWOC (WI) -147 STURGEON BAY(BUS-WI)	8	344	1373
WI-WI	96 MARINETTE(BUS-WI) -151 TOMAH (WI)	9	748	3196
WI-WI	96 MARINETTE(BUS-WI) -159 WATERTOWN (WI)	9	477	2111
WI-WI	147 STURGEON BAY(BUS-WI) -151 TOMAH (WI)	10	772	3106
WI-WI	96 MARINETTE(BUS-WI) -113 OCONOMOWOC (WI)	11	516	2292
WI-WI	96 MARINETTE(BUS-WI) -164 WISCONSIN DELLS (WI)	12	906	3892
WI-WI	125 PORTAGE (WI) -147 STURGEON BAY(BUS-WI)	13	863	3360
WI-WI	147 STURGEON BAY(BUS-WI) -162 WEST BEND (WI)	13	419	1506
WI-WI	78 LA CROSSE (WI) -147 STURGEON BAY(BUS-WI)	14	1277	5248
WI-WI	96 MARINETTE(BUS-WI) -162 WEST BEND (WI)	16	565	2412
WI-WI	78 LA CROSSE (WI) -96 MARINETTE(BUS-WI)	19	1761	7638
WI-WI	12 BROOKFIELD (WI) -147 STURGEON BAY(BUS-WI)	19	797	3053
WI-WI	96 MARINETTE(BUS-WI) -125 PORTAGE (WI)	20	1439	6051
WI-WI	91 MADISON DANE AIRPORT -147 STURGEON BAY(BUS-WI)	25	1566	5809
WI-WI	47 FOND DU LAC (WI) -147 STURGEON BAY(BUS-WI)	28	609	2333
WI-WI	12 BROOKFIELD (WI) -96 MARINETTE(BUS-WI)	34	1537	6598
WI-WI	147 STURGEON BAY(BUS-WI) -148 STURTEVANT (WI)	38	1700	6501
WI-WI	47 FOND DU LAC (WI) -96 MARINETTE(BUS-WI)	40	1004	4671
WI-WI	91 MADISON DANE AIRPORT -96 MARINETTE(BUS-WI)	40	2586	10697
WI-WI	146 STEVENS POINT(BUS-WI) -159 WATERTOWN (WI)	45	2006	9051
WI-WI	113 OCONOMOWOC (WI) -146 STEVENS POINT(BUS-WI)	50	2075	9481
WI-WI	159 WATERTOWN (WI) -160 WAUSAU(BUS-WI)	50	2392	11937
WI-WI	146 STEVENS POINT(BUS-WI) -164 WISCONSIN DELLS (WI)	53	3601	15412
WI-WI	6 APPLETON (WI) -147 STURGEON BAY(BUS-WI)	54	600	2586
WI-WI	92 MANITOWOC(BUS-WI) -159 WATERTOWN (WI)	56	927	7054
WI-WI	116 OSHKOSH (WI) -147 STURGEON BAY(BUS-WI)	57	954	3776
WI-WI	43 EAU CLAIRE (BUS-WI) -92 MANITOWOC(BUS-WI)	60	3375	20265
WI-WI	151 TOMAH (WI) -160 WAUSAU(BUS-WI)	63	4991	23330
WI-WI	113 OCONOMOWOC (WI) -160 WAUSAU(BUS-WI)	67	2978	14864
WI-WI	47 FOND DU LAC (WI) -78 LA CROSSE (WI)	67	4953	19043
WI-WI	136 SHEBOYGAN(BUS-WI) -151 TOMAH (WI)	67	3180	15374
WI-WI	159 WATERTOWN (WI) -162 WEST BEND (WI)	71	1342	5614
WI-WI	96 MARINETTE(BUS-WI) -148 STURTEVANT (WI)	72	3463	14669
WI-WI	92 MANITOWOC(BUS-WI) -113 OCONOMOWOC (WI)	72	937	7985
WI-WI	160 WAUSAU(BUS-WI) -164 WISCONSIN DELLS (WI)	75	5277	24322
WI-WI	6 APPLETON (WI) -96 MARINETTE(BUS-WI)	75	1103	6264
WI-WI	92 MANITOWOC(BUS-WI) -164 WISCONSIN DELLS (WI)	79	3044	16746

MWRRI
State of Wisconsin
Station to Station Origin-Destination Data

States	Station Pair	Riders	Revenue	Passenger Miles
WI-WI	125 PORTAGE (WI) -136 SHEBOYGAN(BUS-WI)	82	2704	13771
WI-WI	136 SHEBOYGAN(BUS-WI) -159 WATERTOWN (WI)	85	1140	8166
WI-WI	146 STEVENS POINT(BUS-WI) -162 WEST BEND (WI)	87	2263	10726
WI-WI	162 WEST BEND (WI) -164 WISCONSIN DELLS (WI)	87	3587	14539
WI-WI	78 LA CROSSE (WI) -148 STURTEVANT (WI)	89	5403	21690
WI-WI	146 STEVENS POINT(BUS-WI) -151 TOMAH (WI)	91	7123	30528
WI-WI	160 WAUSAU(BUS-WI) -162 WEST BEND (WI)	93	2752	14761
WI-WI	136 SHEBOYGAN(BUS-WI) -164 WISCONSIN DELLS (WI)	94	3419	17368
WI-WI	96 MARINETTE(BUS-WI) -116 OSHKOSH (WI)	95	1899	9588
WI-WI	151 TOMAH (WI) -159 WATERTOWN (WI)	96	3293	12751
WI-WI	56 GREEN BAY (WI) -78 LA CROSSE (WI)	97	8887	33981
WI-WI	12 BROOKFIELD (WI) -159 WATERTOWN (WI)	99	879	3183
WI-WI	92 MANITOWOC(BUS-WI) -151 TOMAH (WI)	100	4984	25921
WI-WI	113 OCONOMOWOC (WI) -136 SHEBOYGAN(BUS-WI)	107	1068	8785
WI-WI	78 LA CROSSE (WI) -160 WAUSAU(BUS-WI)	111	9755	45863
WI-WI	151 TOMAH (WI) -162 WEST BEND (WI)	115	5958	24360
WI-WI	125 PORTAGE (WI) -164 WISCONSIN DELLS (WI)	115	467	1961
WI-WI	125 PORTAGE (WI) -146 STEVENS POINT(BUS-WI)	117	7531	32008
WI-WI	43 EAU CLAIRE (BUS-WI) -136 SHEBOYGAN(BUS-WI)	117	6194	36034
WI-WI	78 LA CROSSE (WI) -146 STEVENS POINT(BUS-WI)	117	9893	44337
WI-WI	47 FOND DU LAC (WI) -164 WISCONSIN DELLS (WI)	122	5933	23937
WI-WI	6 APPLETON (WI) -164 WISCONSIN DELLS (WI)	137	8098	31694
WI-WI	56 GREEN BAY (WI) -125 PORTAGE (WI)	138	9083	33839
WI-WI	47 FOND DU LAC (WI) -159 WATERTOWN (WI)	140	3731	15206
WI-WI	125 PORTAGE (WI) -162 WEST BEND (WI)	143	5507	21383
WI-WI	125 PORTAGE (WI) -160 WAUSAU(BUS-WI)	144	9652	44387
WI-WI	92 MANITOWOC(BUS-WI) -162 WEST BEND (WI)	152	2186	17033
WI-WI	6 APPLETON (WI) -159 WATERTOWN (WI)	161	5992	23201
WI-WI	56 GREEN BAY (WI) -159 WATERTOWN (WI)	162	7462	28154
WI-WI	92 MANITOWOC(BUS-WI) -125 PORTAGE (WI)	171	6156	33506
WI-WI	78 LA CROSSE (WI) -92 MANITOWOC(BUS-WI)	174	10264	52178
WI-WI	113 OCONOMOWOC (WI) -151 TOMAH (WI)	183	7041	26831
WI-WI	78 LA CROSSE (WI) -136 SHEBOYGAN(BUS-WI)	186	10648	50444
WI-WI	47 FOND DU LAC (WI) -113 OCONOMOWOC (WI)	193	4760	18330
WI-WI	43 EAU CLAIRE (BUS-WI) -159 WATERTOWN (WI)	194	8334	41026
WI-WI	125 PORTAGE (WI) -159 WATERTOWN (WI)	194	4042	13783
WI-WI	47 FOND DU LAC (WI) -151 TOMAH (WI)	194	11597	46999
WI-WI	47 FOND DU LAC (WI) -92 MANITOWOC(BUS-WI)	195	4523	27730
WI-WI	102 MILWAUKEE (WI) -147 STURGEON BAY(BUS-WI)	197	8333	28828
WI-WI	136 SHEBOYGAN(BUS-WI) -148 STURTEVANT (WI)	208	1878	15364
WI-WI	12 BROOKFIELD (WI) -162 WEST BEND (WI)	209	2305	9812
WI-WI	116 OSHKOSH (WI) -159 WATERTOWN (WI)	212	6735	26679
WI-WI	12 BROOKFIELD (WI) -125 PORTAGE (WI)	220	6399	22652
WI-WI	6 APPLETON (WI) -113 OCONOMOWOC (WI)	222	7515	28830
WI-WI	6 APPLETON (WI) -78 LA CROSSE (WI)	224	20358	71345
WI-WI	56 GREEN BAY (WI) -113 OCONOMOWOC (WI)	224	9578	35791
WI-WI	113 OCONOMOWOC (WI) -164 WISCONSIN DELLS (WI)	226	6225	23100
WI-WI	12 BROOKFIELD (WI) -164 WISCONSIN DELLS (WI)	227	7249	27273
WI-WI	125 PORTAGE (WI) -151 TOMAH (WI)	230	3428	14242
WI-WI	6 APPLETON (WI) -43 EAU CLAIRE (BUS-WI)	230	18247	81852
WI-WI	113 OCONOMOWOC (WI) -159 WATERTOWN (WI)	235	1001	3290
WI-WI	96 MARINETTE(BUS-WI) -102 MILWAUKEE (WI)	237	10793	42902
WI-WI	43 EAU CLAIRE (BUS-WI) -47 FOND DU LAC (WI)	239	16241	76601
WI-WI	116 OSHKOSH (WI) -164 WISCONSIN DELLS (WI)	239	12875	51121
WI-WI	136 SHEBOYGAN(BUS-WI) -162 WEST BEND (WI)	242	2727	20064
WI-WI	43 EAU CLAIRE (BUS-WI) -116 OSHKOSH (WI)	242	17499	81795
WI-WI	12 BROOKFIELD (WI) -146 STEVENS POINT(BUS-WI)	253	9576	43239
WI-WI	113 OCONOMOWOC (WI) -116 OSHKOSH (WI)	255	7277	28592
WI-WI	12 BROOKFIELD (WI) -160 WAUSAU(BUS-WI)	275	11257	56368
WI-WI	47 FOND DU LAC (WI) -136 SHEBOYGAN(BUS-WI)	276	5588	31197
WI-WI	43 EAU CLAIRE (BUS-WI) -162 WEST BEND (WI)	279	17427	81092
WI-WI	148 STURTEVANT (WI) -162 WEST BEND (WI)	286	4104	16276
WI-WI	12 BROOKFIELD (WI) -151 TOMAH (WI)	286	12298	47151

MWRRI
State of Wisconsin
Station to Station Origin-Destination Data

States	Station Pair	Riders	Revenue	Passenger Miles
WI-WI	78 LA CROSSE (WI) -162 WEST BEND (WI)	289	18547	73335
WI-WI	159 WATERTOWN (WI) -164 WISCONSIN DELLS (WI)	291	6819	25573
WI-WI	151 TOMAH (WI) -164 WISCONSIN DELLS (WI)	292	3217	13138
WI-WI	43 EAU CLAIRE (BUS-WI) -56 GREEN BAY (WI)	297	26087	114778
WI-WI	6 APPLETON (WI) -92 MANITOWOC(BUS-WI)	310	10496	54873
WI-WI	6 APPLETON (WI) -125 PORTAGE (WI)	332	18890	71459
WI-WI	47 FOND DU LAC (WI) -125 PORTAGE (WI)	346	16068	62345
WI-WI	78 LA CROSSE (WI) -113 OCONOMOWOC (WI)	359	17371	67815
WI-WI	91 MADISON DANE AIRPORT -160 WAUSAU(BUS-WI)	363	21945	99776
WI-WI	92 MANITOWOC(BUS-WI) -116 OSHKOSH (WI)	406	11489	64536
WI-WI	47 FOND DU LAC (WI) -160 WAUSAU(BUS-WI)	409	8289	52292
WI-WI	113 OCONOMOWOC (WI) -125 PORTAGE (WI)	409	10065	34764
WI-WI	91 MADISON DANE AIRPORT -92 MANITOWOC(BUS-WI)	433	11828	70576
WI-WI	6 APPLETON (WI) -136 SHEBOYGAN(BUS-WI)	437	13899	64668
WI-WI	91 MADISON DANE AIRPORT -146 STEVENS POINT(BUS-WI)	478	27872	115226
WI-WI	102 MILWAUKEE (WI) -125 PORTAGE (WI)	482	15708	56401
WI-WI	116 OSHKOSH (WI) -125 PORTAGE (WI)	503	25888	99118
WI-WI	56 GREEN BAY (WI) -92 MANITOWOC(BUS-WI)	511	21926	105847
WI-WI	78 LA CROSSE (WI) -116 OSHKOSH (WI)	524	45182	157782
WI-WI	116 OSHKOSH (WI) -136 SHEBOYGAN(BUS-WI)	530	13556	68891
WI-WI	113 OCONOMOWOC (WI) -162 WEST BEND (WI)	534	8283	34713
WI-WI	78 LA CROSSE (WI) -125 PORTAGE (WI)	556	13225	57856
WI-WI	92 MANITOWOC(BUS-WI) -148 STURTEVANT (WI)	558	6603	57425
WI-WI	148 STURTEVANT (WI) -160 WAUSAU(BUS-WI)	561	24495	120568
WI-WI	56 GREEN BAY (WI) -136 SHEBOYGAN(BUS-WI)	569	22977	101261
WI-WI	43 EAU CLAIRE (BUS-WI) -113 OCONOMOWOC (WI)	573	26815	129460
WI-WI	47 FOND DU LAC (WI) -146 STEVENS POINT(BUS-WI)	586	9875	55070
WI-WI	47 FOND DU LAC (WI) -162 WEST BEND (WI)	615	5645	18452
WI-WI	12 BROOKFIELD (WI) -92 MANITOWOC(BUS-WI)	617	5204	57422
WI-WI	146 STEVENS POINT(BUS-WI) -148 STURTEVANT (WI)	628	25313	113689
WI-WI	91 MADISON DANE AIRPORT -136 SHEBOYGAN(BUS-WI)	658	16154	88108
WI-WI	78 LA CROSSE (WI) -164 WISCONSIN DELLS (WI)	696	13881	60570
WI-WI	56 GREEN BAY (WI) -160 WAUSAU(BUS-WI)	733	13794	90112
WI-WI	102 MILWAUKEE (WI) -164 WISCONSIN DELLS (WI)	743	26293	99620
WI-WI	102 MILWAUKEE (WI) -151 TOMAH (WI)	874	40220	156433
WI-WI	102 MILWAUKEE (WI) -159 WATERTOWN (WI)	876	10842	40312
WI-WI	91 MADISON DANE AIRPORT -159 WATERTOWN (WI)	894	10873	33961
WI-WI	78 LA CROSSE (WI) -159 WATERTOWN (WI)	930	40561	162725
WI-WI	56 GREEN BAY (WI) -162 WEST BEND (WI)	933	27382	88680
WI-WI	102 MILWAUKEE (WI) -162 WEST BEND (WI)	956	10070	31542
WI-WI	116 OSHKOSH (WI) -160 WAUSAU(BUS-WI)	1033	15536	114666
WI-WI	12 BROOKFIELD (WI) -136 SHEBOYGAN(BUS-WI)	1063	5836	68008
WI-WI	56 GREEN BAY (WI) -146 STEVENS POINT(BUS-WI)	1138	17504	101238
WI-WI	12 BROOKFIELD (WI) -78 LA CROSSE (WI)	1185	63528	245197
WI-WI	6 APPLETON (WI) -162 WEST BEND (WI)	1246	26175	81005
WI-WI	47 FOND DU LAC (WI) -148 STURTEVANT (WI)	1256	29341	109240
WI-WI	43 EAU CLAIRE (BUS-WI) -148 STURTEVANT (WI)	1296	74754	365421
WI-WI	91 MADISON DANE AIRPORT -151 TOMAH (WI)	1297	31350	123247
WI-WI	116 OSHKOSH (WI) -146 STEVENS POINT(BUS-WI)	1375	16031	105861
WI-WI	6 APPLETON (WI) -91 MADISON DANE AIRPORT	1428	68252	259970
WI-WI	116 OSHKOSH (WI) -162 WEST BEND (WI)	1485	21608	69786
WI-WI	78 LA CROSSE (WI) -151 TOMAH (WI)	1503	15373	63136
WI-WI	43 EAU CLAIRE (BUS-WI) -125 PORTAGE (WI)	1524	35485	214846
WI-WI	91 MADISON DANE AIRPORT -164 WISCONSIN DELLS (WI)	1551	20134	77538
WI-WI	12 BROOKFIELD (WI) -56 GREEN BAY (WI)	1661	63751	235870
WI-WI	47 FOND DU LAC (WI) -91 MADISON DANE AIRPORT	1736	64816	255194
WI-WI	12 BROOKFIELD (WI) -43 EAU CLAIRE (BUS-WI)	1765	90519	430610
WI-WI	56 GREEN BAY (WI) -91 MADISON DANE AIRPORT	1911	108377	405134
WI-WI	113 OCONOMOWOC (WI) -148 STURTEVANT (WI)	2134	27855	119497
WI-WI	12 BROOKFIELD (WI) -47 FOND DU LAC (WI)	2154	43856	165846
WI-WI	91 MADISON DANE AIRPORT -116 OSHKOSH (WI)	2272	96328	372584
WI-WI	6 APPLETON (WI) -12 BROOKFIELD (WI)	2391	78517	267759
WI-WI	12 BROOKFIELD (WI) -113 OCONOMOWOC (WI)	2455	13731	44182

MWRRI
State of Wisconsin
Station to Station Origin-Destination Data

States	Station Pair	Riders	Revenue	Passenger Miles
WI-WI	102 MILWAUKEE (WI) -160 WAUSAU(BUS-WI)	2564	104189	489676
WI-WI	12 BROOKFIELD (WI) -116 OSHKOSH (WI)	2607	68091	245042
WI-WI	6 APPLETON (WI) -148 STURTEVANT (WI)	2794	98011	340813
WI-WI	102 MILWAUKEE (WI) -146 STEVENS POINT(BUS-WI)	2805	105174	440315
WI-WI	91 MADISON DANE AIRPORT -113 OCONOMOWOC (WI)	2867	44973	149080
WI-WI	78 LA CROSSE (WI) -91 MADISON DANE AIRPORT	2994	101466	410174
WI-WI	56 GREEN BAY (WI) -148 STURTEVANT (WI)	3204	140775	487064
WI-WI	116 OSHKOSH (WI) -148 STURTEVANT (WI)	3477	100048	361571
WI-WI	91 MADISON DANE AIRPORT -125 PORTAGE (WI)	3752	38501	123803
WI-WI	12 BROOKFIELD (WI) -148 STURTEVANT (WI)	3897	32790	148082
WI-WI	43 EAU CLAIRE (BUS-WI) -102 MILWAUKEE (WI)	3923	212721	1012235
WI-WI	47 FOND DU LAC (WI) -56 GREEN BAY (WI)	4416	89877	287011
WI-WI	91 MADISON DANE AIRPORT -162 WEST BEND (WI)	4915	149142	575073
WI-WI	43 EAU CLAIRE (BUS-WI) -164 WISCONSIN DELLS (WI)	4938	94494	612278
WI-WI	91 MADISON DANE AIRPORT -148 STURTEVANT (WI)	5574	155031	601997
WI-WI	6 APPLETON (WI) -47 FOND DU LAC (WI)	6702	74165	234558
WI-WI	78 LA CROSSE (WI) -102 MILWAUKEE (WI)	7977	449309	1762986
WI-WI	102 MILWAUKEE (WI) -148 STURTEVANT (WI)	9937	61933	238481
WI-WI	43 EAU CLAIRE (BUS-WI) -91 MADISON DANE AIRPORT	10371	329284	1804476
WI-WI	56 GREEN BAY (WI) -116 OSHKOSH (WI)	10668	161900	512048
WI-WI	47 FOND DU LAC (WI) -102 MILWAUKEE (WI)	10875	215940	685136
WI-WI	102 MILWAUKEE (WI) -113 OCONOMOWOC (WI)	12447	115317	398313
WI-WI	6 APPLETON (WI) -56 GREEN BAY (WI)	14941	141833	448223
WI-WI	56 GREEN BAY (WI) -102 MILWAUKEE (WI)	15348	584054	1964486
WI-WI	6 APPLETON (WI) -116 OSHKOSH (WI)	15409	88035	277362
WI-WI	47 FOND DU LAC (WI) -116 OSHKOSH (WI)	15594	83127	265095
WI-WI	6 APPLETON (WI) -102 MILWAUKEE (WI)	16759	532966	1642358
WI-WI	12 BROOKFIELD (WI) -91 MADISON DANE AIRPORT	19687	408527	1378070
WI-WI	102 MILWAUKEE (WI) -116 OSHKOSH (WI)	22876	588867	1830089
WI-WI	91 MADISON DANE AIRPORT -102 MILWAUKEE (WI)	87949	2128471	7387738

A5: FRA Forecast Comparisons

MWRRI

Comparison of Average Trip lengths (2020)

In miles	Baseline	MWRRS	FRA
Chi-Det	205	216	192
Chi-Mpls	141	150	N/A
Chi-Stl	183	194	211
Chi-GRR	135	139	N/A
Mil-GB	61	63	N/A

Comparison of Average Fares per passenger mile (2020)

cents/PM	Baseline	MWRRS	FRA
Chi-Det	0.11	0.18	0.156
Chi-Mpls	0.20	0.26	N/A
Chi-Stl	0.15	0.23	0.167
Chi-GRR	0.20	0.21	N/A
Mil-GB	0.18	0.18	N/A

MWRRS Forecast Components

	2010		2020	
Elements	**Revenue** (Millions)	**Ridership** (Millions)	**Revenue** (Millions)	**Ridership** (Millions)
Chicago-St. Louis Corridor (FRA)			***$60.0***	***1.70***
Chicago-St. Louis Corridor (MWRRS)	**$47.4**	**.97**	***$54.0***	***1.12***
Chicago-St. Louis Corridor (FRA/MWRRS)			***$42.0***	***1.48***
Cross Chicago Trips	**$13.3**	**.30**		
Cross St. Louis Trips	**$4.0**	**.09**		
Bus Feed Trips/Zone Specification	**$2.0**	**.13**		
Total MWRRS Network	***$66.5***	***1.48***		

[1] 20% of CHI-St. Louis Corridor Ridership
[2] 6% of CHI-St. Louis Corridor Ridership
[3] Bus Feeder and Total Disaggregated Zone Pairs Effect
[4] 3A Report Forecasts

TEMS, Inc. 7/27/00

Model Assumptions for 2020

Chicago - St. Louis Corridor

Based on 110 mph Avg Speed

Model Inputs	FRA	MWRRS	
Trip Time (hrs)	3.6	3.6	
Average Fare	$35	$45	
Yield (cents/mile)	.167	.30	
Trains per day	13	9	
Average Trip Length	211		
Seat Miles	746		
Number of Stations	5	10	
Bus Feeder Network	No	Yes	
Number of Corridors	1	9	

TEMS, Inc. 7/27/00

Chicago - St. Louis Corridor Forecast
FRA vs. MWRRS Assumptions
2010

	2010	
Models	**Revenue** (Millions)	**Ridership** (Millions)
TEMS/FRA	**$42.7**	**0.97**
TEMS/MWRRS	**$66.5**	**1.48**
Difference	***$19.3***	***.51***

[1] Source: TEMS 3A Report

TEMS, Inc. 7/27/00

A6: Joint Powers Agreement Draft

MWRRI

Revised
DRAFT FOR DISCUSSION

JOINT POWERS AGREEMENT
ESTABLISHING THE MIDWEST REGIONAL RAIL **COMMISSION**

This AGREEMENT is entered into as of the ___ of ____ 20__ , by and among the Parties as designated.

W I T N E S S E T H:

WHEREAS, the States of Illinois, Indiana, Iowa, Michigan, Minnesota, Missouri, Nebraska, Ohio, and Wisconsin therein possess in common the powers to plan for, maintain, lease, contract for, and operate railroad service and facilities for the purpose of transporting passengers within and outside their respective boundaries; and

WHEREAS, the States of Illinois, Indiana, Iowa, Michigan, Minnesota, Missouri, Nebraska, Ohio, and Wisconsin therein, by virtue of _____(citings of state statutes), possess in common the authority to make passenger rail service operation and capital improvement expenditures, including construction and maintenance of intermodal transportation facilities; and

WHEREAS, the States of Illinois, Indiana, Iowa, Michigan, Minnesota, Missouri, Nebraska, Ohio, and Wisconsin by virtue of _____ (citings of state statutes), possess in common the authority to file claims for payment to a railroad corporation and engage in the transportation of persons for operating losses and profits incurred in the transportation of persons within the States of Illinois, Indiana, Iowa, Michigan, Minnesota, Missouri, Nebraska, Ohio, and Wisconsin and to or from the same; and

WHEREAS, the people residing within the states of Illinois, Indiana, Iowa, Michigan, Minnesota, Missouri, Nebraska, Ohio, and Wisconsin have an interest in passenger rail transportation within the state, to destinations within and outside their state and the states of Illinois, Indiana, Iowa, Michigan, Minnesota, Missouri, Nebraska, Ohio, and Wisconsin, and to facilitate the movement of people through their states; and

WHEREAS, the continued growth and extensive transportation development within the states of Illinois, Indiana, Iowa, Michigan, Minnesota, Missouri, Nebraska, Ohio, and Wisconsin evinces a need to create an independent multi-state agency capable of dealing with rail transportation system planning, operational planning, contracting, construction, operations, and program and service oversight

NOW, THEREFORE, it is mutually agreed as follows:

1. DEFINITIONS

As used herein, the following words have the following meanings:

1.A. "MWRRI" is an acronym for Midwest Regional Rail Initiative and shall include the states of Illinois, Indiana, Iowa, Michigan, Minnesota, Missouri, Nebraska, Ohio, and Wisconsin

1.B. "MWRRS" is an acronym for Midwest Regional Rail System

1.C. "Commission" shall mean the Midwest Regional Rail Commission, a multistate joint powers agency, created by this Agreement

1.D. "Auditor-Controller" shall mean the Auditor-Controller for the States and of the Commission

1E. "State Legislatures" shall mean the respective state General Assemblies of the States who are the Parties

1F. "Parties" shall mean all of the public agencies who pursuant to governing body authority have executed this Agreement

1.G. "Officials" shall mean any member of the governing body of a Party to this Agreement.

1.H. "Passenger Rail Service" means medium and long distance, intra- and inter-state rail service for the purpose of serving the population of the respective states to the extent such service is authorized by state and federal law.

1.I. "Rail Board" means the Board established pursuant to Section 4 of this Agreement as the governing body of the Commission.

2. STATEMENT OF PURPOSE

The Parties have joined together to establish the Commission for the following reasons:

2.A. The population demographics, air quality designations, and travel demand patterns of the States have established intra- and inter-state regional linkages for transportation, and the continued development and growth in commerce, economic benefit, and recreation.

2.B. Some highways and major arterials within and between these States are currently operating beyond the capacities originally intended and will continue to operate under these conditions in the future, even with all highway and transit planned improvements.

Concurrently, recent environmental and energy conservation legislation discourages the use of single occupant automobiles by limiting highway access during peak traffic periods and encouraging the use of mass transit, regional transit, and other alternative modes of travel.

2.C. The preservation and improvement of the rail infrastructure for passenger and freight rail service accrues regional economic and environmental benefits.

2.D. The State legislatures and State Departments of Transportation, have jointly examined the many issues associated with rail service and have expressed common goals and objectives. Advanced planning studies have evolved into projects and are now focused on timely project management, inter-state coordination, and the implementation of MWRRS Passenger Rail Service.

2.E. Coordinated political and administrative efforts are necessary to resolve issues, to coordinate and advance funding requests, and to keep projects and programs on schedule.

3. ESTABLISHMENT OF THE COMMISSION

3.A. Upon the effective date of this Agreement, the Parties hereby establish the Commission, as a public entity, separate and distinct from its member entities, as the agent to exercise the common powers provided for in this Agreement and to administer or otherwise execute this Agreement.

Space to delineate between medium-term and long-term functions and activities.

4. RAIL BOARD

4.A. The Commission shall be governed by the Rail Board, which shall be comprised of nine voting Commissioners, all of which shall be appointed officials of each state that is a signatory to this Agreement (the number of voting Commissioners may be amended at a future date to included additional members at the discretion of the current state members of the MWRRI).

4.B. Ex-Officio members may be appointed by the Rail Board.

4.C. The voting members shall reside within the States they represent and shall serve at the pleasure of their respective Governors. In the event a Commissioner vacancy occurs, the Governor of the affected State shall appoint a new Commissioner.

4.D. A quorum for conducting all matters of business shall be a majority of the voting members. The affirmative vote of at least a majority of the quorum present shall be required for the approval of any matters (unless a greater number is required by any resolution, ordinance or statute).

4.E. The Rail Board shall adopt rules of procedures and shall establish a time and place for regular Rail Board meetings.

4.F. The By-laws of the Commission shall be those annexed to this Agreement.

5. POWERS AND FUNCTIONS

5.A. The commission shall function as the Midwest multi-state representative and advocate for passenger rail transportation for the purpose of acting upon any appropriate proposals which may be presented to it for reconsideration and for transmission of proposed recommendations to federal, state, regional, and local agencies.

The Commission shall have the common power of the Parties hereto to plan, establish, and contract for operation of passenger rail service within and between the States; purchase commonly-shared rolling stock including cars and locomotives; negotiate, contract for and manage the construction of rail improvement projects in conjunction with the States and the railroad owner; acquire railroad sites and stations in conjunction with the States, city or cities benefited or affected thereby; contract with vendors for station concessions and on-board services; promote station development and joint development; operate rail stations; define and monitor service and performance standards and establish rewards or penalties for achieving or failing to achieve such standards; and carry out all other activities necessary to provide passenger rail service for the benefit of the people of the States, and in the exercise of that power, the Commission is authorized in its own name to:

5.A.1. Employ an Executive Director as the chief administrative officer of the Commission;

5.A.2. Employ agencies and staff and contract for professional services;

5.A.3. Make and enter into contracts;

5.A.4. Acquire, hold and convey real and personal property

5.A.5. Serve as a coordinative body in the review of capital grant requests made to the federal government, or other institution with the charter to provide like funds, by the States to ensure adherence to agreed-upon principles phased in during implementation of the MWRRS.

5.A.6. Incur debts, obligations and liabilities in own name or in the states behalf;

5.A.7. Accept contributions, grants or loans from any public or private agency or individual, or the United States, the States, or any department, instrumentality, or agency thereof, for the purpose of financing its activities;

5.A.8. Manage funds not needed for immediate necessities, as the Rail Board determines advisable.

5.A.9. Have appointed members and ex-officio members of the Rail Board serve without compensation from the Commission, except that members of the Rail Board may be reimbursed for all reasonable expenses and costs relating to attendance at Commission meetings or other Commission business;

5.A.10. Perform all other acts reasonable and necessary to fulfill the obligations, purposes and functions of the Commission;

5.A.11. Sue and be sued, in its own name only, but not in the name or stead of any Party; and

5.A.12. To exercise any and all other powers as may be provided by the State Codes common to all Parties.

5.B. The powers to be exercised by the Commission are subject to such restrictions upon the manner of exercising such powers as are imposed upon the States in the exercise of similar powers. The commission shall be held strictly accountable for all funds received, held and disbursed.

6. EXECUTIVE DIRECTOR

The Rail Board may select an Executive Director. If an Executive Director is chosen, he or she shall serve at the pleasure of and upon the terms prescribed by the Rail Board, and his or her powers and duties shall include the following:

6.A. Serving as Secretary to the Commission;

6.B. Advocating support and funding for the MWRRS at the federal, state, and local levels of government and to the private sector;

6.C. Keeping accurate and sufficient records of all proceedings of the Commission;

6.D. Receiving and transmitting all Commission correspondence;

6.E. Keeping a record and ascertaining the qualifications of each duly authorized representative;

6.F. Maintaining files for all reports;

6.G. Directing and coordinating the work of the Commission;

6.H. Preparing and administering the Commission's annual budget and Work Program;

6.I. Maintaining a record of all financial transactions;

6.J. Making an annual report covering the business of the Commission during the preceding year;

6.K. Transmitting to his/her successor all books and records of the Commission in his/her possession;

6.L. Employing, supervising, and terminating employees subject to policies and procedures adopted by the Commission; and

6.M. Other duties incidental to the office of Executive Director.

7. FINANCING

7.A. The Commission's fiscal year shall be July 1 through June 30.

7.B. Annually, the Commission shall prepare a budget for the ensuing fiscal year to commence on July 1. When adopted by the Rail Board, the budget shall serve as the approved budget for the fiscal year in carrying out the tasks within the approved work program for the year. Any use of amendments of the budget shall be at the sole discretion of the Commission.

7.C. A Party in the exercise of the reasonable discretion of its governing body, may provide support for the Commission, its staff, and its professional consultants, including providing quarters, janitorial services and maintenance, supplies, printing and duplication, postage, telephone services, transportation services, and the professional and technical assistance as may be necessary to enable the Commission to perform its responsibilities. All assistance shall be provided on an at-cost basis.

7.D. The Commission shall assist the States to apply for available state, federal, regional, and local support funds, and shall make new and additional applications from time to time as appropriate.

8. TREASURER

8.A. The Treasurer of the Commission shall be selected by the Rail Board and shall be a financial officer of a State member.

8.B. The Treasurer shall:

8.B.1. Receive and disperse all monies of the Commission and place it in an appropriate account or investment vehicle (e.g., mutual fund) as approved by the Rail Board.

8.B.2. Be responsible upon the Treasurer's official bond for the safekeeping and disbursement of all Commission money held by the Treasurer.

8.B.3. Pay any sums due from the Commission, from the Commission's funds held by the Treasurer or any portion thereof, upon warrants of the Auditor-Controller designated herein.

8.B.4. Verify and report in writing as soon as possible after the first day of July, October, January and April of each year to the Commission the amounts of monies received and disbursed since the Treasurer's last report, and any interest accrued to those funds.

9. AUDITOR-CONTROLLER

9.A. The Auditor-Controller of the Commission shall be selected by the Rail Board and shall be a financial officer of a State.

9.B. The Auditor-Controller shall draw warrants to pay demands against the Commission when the demands have been approved by the Rail Board and/or the Rail Board Executive Director. The Controller shall be responsible on the Controller's official bond for the Controller's approval of disbursements of the Commission money.

9.C. The Controller shall keep and maintain records and bonds of account on the basis of generally accepted accounting practices. The books of account shall include records of assets, liabilities, and contributions made by each Party to this Agreement.

9.D. The Controller shall make available all the financial records of the Commission to a certified public accountant or public accountant contracted by the Commission to make an annual audit of the accounts and records of the Commission. The minimum requirements of the audit shall conform to generally accepted accounting principles (GAAP).

10. BOND REQUIREMENTS

The Executive Director and such other persons employed by the Commission as may be designated by the Rail Board, shall file with the Rail Board an official fidelity bond in a penal sum determined by the Rail Board as security for the safekeeping of the Commission's property entrusted to the employee. However, if the Executive Director or other such persons designated are already bonded by another agency, no additional bonding shall be required by this section. Premiums for any bonds required under this section shall be paid by the Commission.

11. PARTIES' LIABILITY

The debts, liabilities and obligations of the Commission shall not be debts, liabilities or obligations of the Parties either singly or collectively.

12. ASSIGNABILITY

With the approval of, and upon the terms agreed upon by, the governing body of each Party to this Agreement, all or any of the rights and property subject to this agreement may be assigned to

further the purposes of this Agreement. Provided, however, no right or property of the Commission shall be assigned without compliance with all conditions imposed by any state or federal entity from whom Commission has received financial assistance.

13. WITHDRAWAL OF A PARTY

A Party to this Agreement may, at any time, withdraw from the Commission, following 90 days notice to the Commission and all other members of the Commission, by resolution of intent to withdraw adopted by the Governor of the State of the withdrawing Party. Unless the withdrawing Party and the Rail Board specifically mutually agree to the contrary, a withdrawing Party shall have no right to, or interest in, any of the assets of the Commission.

14. TERMINATION AND DISSOLUTION

14.A. This Agreement shall continue in force without specific term, except as otherwise provided herein.

14.B. If, at any time, the States represent less than one-third of the nine member States, the Commission shall be deemed dissolved and this Agreement shall cease to be operative except for the purpose of payment of any obligations theretofore incurred.

14.C. If this Agreement is terminated, all real and personal property owned by the Commission shall be distributed to the federal, state or local funding agency or Party to this Agreement that supplied the property or whose funding provided for the acquisition of the property unless another distribution method is designated by law. Should the origin of any real or personal property be undeterminable, that property shall be disbursed to the Parties to this Agreement in proportion to the passenger miles generated by each state.

14.D. In the event of termination if there are not sufficient unencumbered funds which are a part of the assets of the Commission available to pay for the costs of dissolution, the Parties to this Agreement shall fund the costs in proportion to the passenger miles generated by each State on the MWRRS service.

14.E. This Agreement shall not terminate until all property has been distributed in accordance with this section.

15. RETURN OF SURPLUS FUNDS

Upon termination of this Agreement, any surplus money on hand shall be returned to the federal, state or local agency or the Party to this Agreement that provided the funds. Should the origin of any funds be undeterminable, the funds shall be disbursed to the Parties to this Agreement in proportion to the passenger miles generated by each State on the MWRRS service.

16. ADDITIONAL MEMBERS

In addition to those powers specified in this Agreement, the Commission upon a majority vote of the Rail Board shall have the power to amend the Agreement and By-laws to add one or more public agencies or states, to enter into a joint exercise of powers agreement as a voting or non-voting Member to the Agreement, including the power to change this Agreement and the By-laws to adjust the composition of the Rail Board's membership.

16.A. Each newly added member public agency shall:

16.A.1. Be a public agency

16.A.2. Be a public agency whose powers include the ability to utilize, regulate, construct and facilitate the use of rail transportation;

16.A.3. Have full rights and responsibilities as a member of the Commission;

16.A.4. Pay fees, if any, as prescribed by the Rail Board, to be charged for the public agency's participation in financing the Commission.

17. SUCCESSORS

This Agreement shall be binding upon and shall inure to the benefit of any successors to or assigns of the Parties.

18. RECORDS

The Treasurer and the Auditor-Controller shall have charge of, handle and have access to all accounts, funds and money of the Commission and all records of the Commission relating thereto; and the Secretary shall have charge of, handle and have access to all other records of the Commission.

19. SEVERABILITY

Should any part, term, portion or provision of this Agreement be finally decided to be in conflict with any law of the United States or the States, or otherwise be unenforceable or ineffectual, the validity of the remaining parts, terms, portions, or provisions shall be deemed savable and shall not be affected thereby, provided such remaining portions or provisions can be construed in substance to constitute the Agreement which the Parties intended to enter into in the first instance.

20. COUNTERPARTS

This Agreement may be executed in any number of counterparts, each of which when executed will be deemed to be an original and all of which, when taken together, will be deemed to be one and the same instrument.

21. EFFECTIVE DATE OF AGREEMENT

This Agreement shall become effective when a majority of the States comprising the MWRRS sign this Agreement.

IN WITNESS WHEREOF, the Parties hereto have caused this Agreement to be executed by their respective officers as of:

By: _____
State of

Date: _____

ATTEST: _____
Title: _____

By: _____
State of

Date: _____

ATTEST: _____
Title: _____

By: _____
State of

Date: _____

ATTEST: _____
Title: _____

By: _____
State of

Date: _____

ATTEST: _____
Title: _____

By: _____
State of

Date: _____

ATTEST: _____
Title: _____

By: _____
State of

Date: _____

ATTEST: _____
Title: _____

By: _____
State of

Date: _____

ATTEST: _____
Title: _____

By: _____
State of

Date: _____

ATTEST: _____
Title: _____

By: _____
State of

Date: _____

ATTEST: _____
Title: _____

By: _____
State of

Date: _____

ATTEST: _____

Title: _____

A7: *RightTrack*©

MWRRI

MANAGEMENT INFORMATION & PLANNING SYSTEMS

RightTrack©

Business Planning System

TEMS developed the *RightTrack©* system to address problems that are unique to the passenger rail business. *RightTrack©* is a suite of interactive analytical tools that enables users to assess a wide range of demand, revenue, technology, service, capital investment, and right-of-way issues to determine optimal business solutions.

RightTrack© generates accurate and critical infrastructure, operations, and financial information integral to informed decision making.

The *RightTrack©* system enables transportation planners to:

- Develop realistic operating strategies that relate ridership and revenues to a specific level and quality of service
- Rapidly evaluate and re-evaluate differnet route (speed), technology (speed), operations (service levels), and ridership (fare) options
- Identify the capital investment needed to maintain track and other infrastructure at the optimum level for a given rail service
- Interpret traveler behavior to determine the level and quality of service that creates incentives for train use
- Maximize ridership and revenues while minimizing costs by achieving a balance among service, operations, and infrastructure investment
- Evaluate projects in terms of their financial return, user benefits, increase in jobs, income, and development opportunities that will accrue.

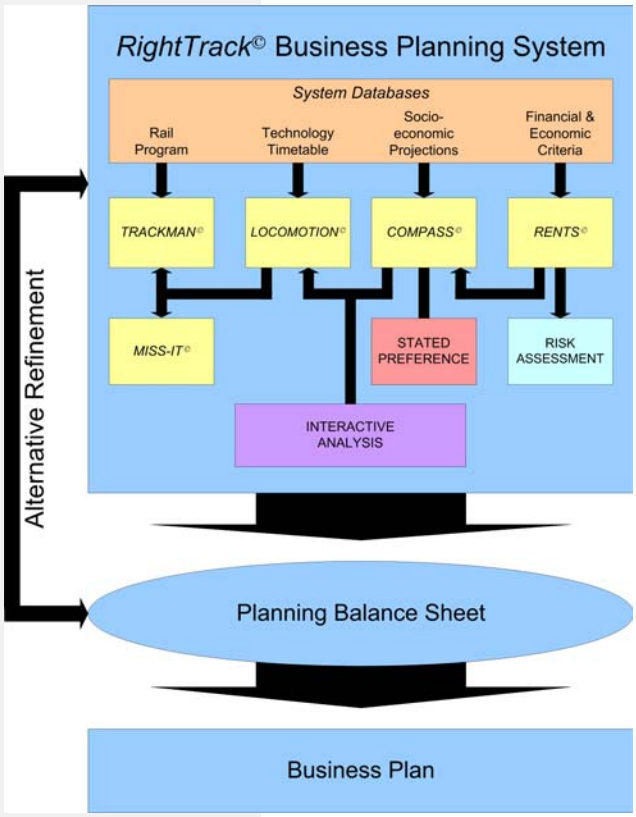

The *RightTrack©* system is designed to interface with condensed profiles, timetables, track condition, and other databases already in existence. The system incorporates an "Interactive Analysis" that allows a wide range of demand, revenue, technology, service levels, capital investment, and right-of-way condition issues to be assessed by a "what-if" evaluation of possible options. In this way, "fatal flaws" can be identified and more favorable options developed.

TEMS

Transportation Economics & Management Systems, Inc.
116 Record Street • Frederick, MD 21701
301.846.0700 • fax 301.846.0740
mail@temsinc.com
www.temsinc.com

LOCOMOTION©

Train Performance Calculator

TEMS' *LOCOMOTION©* system provides the rail operations planner with a highly sophisticated, yet easy-to-use tool for creating and analyzing rail operations schedules. *LOCOMOTION©* provides a single, easily accessible source of detailed information on rail corridor characteristics and attainable train speeds. The system provides a framework for simulating and evaluating train technologies by enabling users to describe their overall performance considering acceleration and deceleration profiles in relation to the track structure, permissible speeds, and gradients. With *LOCOMOTION©* it is possible to model rail corridors, create timetables for different train technologies, and produce speed profiles and operating diagrams.



LOCOMOTION© interfaces with TEMS' *TRACKMAN©* system, which produces a complete graph profile for a given route and allows track improvements to be evaluated and prioritized for different technologies. Strategic timetable planning can significantly improve train utilization and minimize train set costs.The *LOCOMOTION©* system provides a facility for developing and adjusting timetables, allowing the user to assess how operating schedules can be arranged to maximize ridership (in conjunction with TEMS' *COMPASS©* program), optimize train consist size, and minimize train set requirements.

LOCOMOTION© is a user-friendly Windows™-based system that interacts with other TEMS software systems.

TEMS
Transportation Economics & Management Systems, Inc.
116 Record Street • Frederick, MD 21701
301.846.0700 • fax 301.846.0740
mail@temsinc.com
www.temsinc.com

TRACKMAN©

Track Inventory System

Transporation Economics & Management Systems, Inc. (TEMS) created the *TRACKMAN©* inventory and assessment system to analyze track infrastructure and estimate the cost of upgrading for various scenarios. The system stores—on a milepost-by-milepost basis—information track condition and track geometry such as curvature, gradient, and turnouts; information on structures such as bridges, crossings, and stations; and maximum operating speeds. *TRACKMAN©* contains a database of the unit costs of infrastructure components for engineering improvements, which allows the user to identify an infrastructure upgrade program and accurately forecast the cost. The database covers a wide range of improvements for track, curves, bridges, earthworks, grade crossings, signaling, fencing, station, and other facility costs. The database allows for infrastructure improvements to both branch and mainline operations as well as conventional, intermediate, and high-speed train operations.



The *TRACKMAN©* system allows the user to review and "walk" the base track infrastructure of a corridor and to pinpoint needed improvements. The system allows for review not only of upgrade locations but also of the associated capital cost, generating a detailed "shopping list" of improvements and costs. The *LOCOMOTION©* program also enables users to prioritize improvements in terms of time saved per dollar invested. A wide range of reports are available from *TRACKMAN©* including the location of curves, bridges, crossings/crossovers, track speed restrictions, signals, stations/terminals, turnouts, track type, sidings, yards, and gradients.

The *TRACKMAN©* system has been widely applied in North America including Midwest Regional Rail System (3,000 miles), Ontario-Quebec Corridor (1,000 miles), Boston to Washington Corridor (1,000 miles), Virginia Statewide Rail System (1,000 miles), New York Statewide Rail Plan (1,500 miles), Illlinois Statewide Rail Plan (1,000 miles), Florida High-Speed Rail Study (500 miles), Edmonton-Calagary High-Speed Rail Study (200 miles).

TEMS
Transportation Economics & Management Systems, Inc.
116 Record Street • Frederick, MD 21701
301.846.0700 • fax 301.846.0740
mail@temsinc.com
www.temsinc.com

COMPASS©

Demand Forecasting Model System

COMPASS© is a comprehensive strategic policy planning tool designed by TEMS to assist in corridor planning for rail, highway, air, and transit. Outputs include traffic forecasts; revenue estimates; and rail, highway, air, and transit marketshares over a given time frame under a variety of conditions. *COMPASS©* provides planners with the flexibility to evaluate any set of implementation scenarios against any desired set of socioeconomic, network, and competitive mode conditions. The system and its derivatives have been set up for a number of Departments of Transportation including Illinois, Michigan, Wisconsin, Minnesota, New York, and Ontario, as well as Amtrak, British Rail, London Transport, B.C. Ferries, and the Chicago Transit Authority.



The *COMPASS©* model consist of a three-step analysis process that estimates:

- Total market growth by all modes and purposes of travel
- Induced demand due to changes in quality of service offered by any mode (air, bus, rail, auto)
- Modal split/Route split model that estimates market or route shares using a hierarchical mode choice analysis.

of any mode.

A key metric of the *COMPASS©* model is "generalized cost." The generalized cost function allows time, cost frequency, and service attributes to be combined into a single metric that can show how changes in speed, frequency, or fare will affect the use and marketshare

A key feature in developing a generalized cost model is the collection of stated-preference or revealed behavior data that fully quantifies the trade-offs that individuals make between travel characteristics (time, cost, comfort, reliability). Once quantified, these factors are used to calibrate the *COMPASS©* models and to determine the structure and value of the generalized cost function for each mode.

TEMS
Transportation Economics & Management Systems, Inc.
116 Record Street • Frederick, MD 21701
301.846.0700 • fax 301.846.0740
mail@temsinc.com
www.temsinc.com

RENTS©

Financial and Economic Analysis Model

RENTS© is a companion system designed to work with *COMPASS©*. *RENTS©* uses forecast information to carry out detailed financial, economic, and community evaluations. The output provides estimates of financial return (NPV and IRR); economic return (Gross and Net Consumer Surplus NPV); and communtiy benefits (changes in household income, employment by sector, property values, and population).

Results are presented in both tabular and graphic forms. The graphic output uses a color display in which benefits are presented by zone or region and color-coded by absolute values or percentage change to allow the evaluator to easily grasp overall trends. It is the ideal package for evaluating alternative infrastructure investment plans, quantifying both the level and distribution of benefits associated with a specific project.

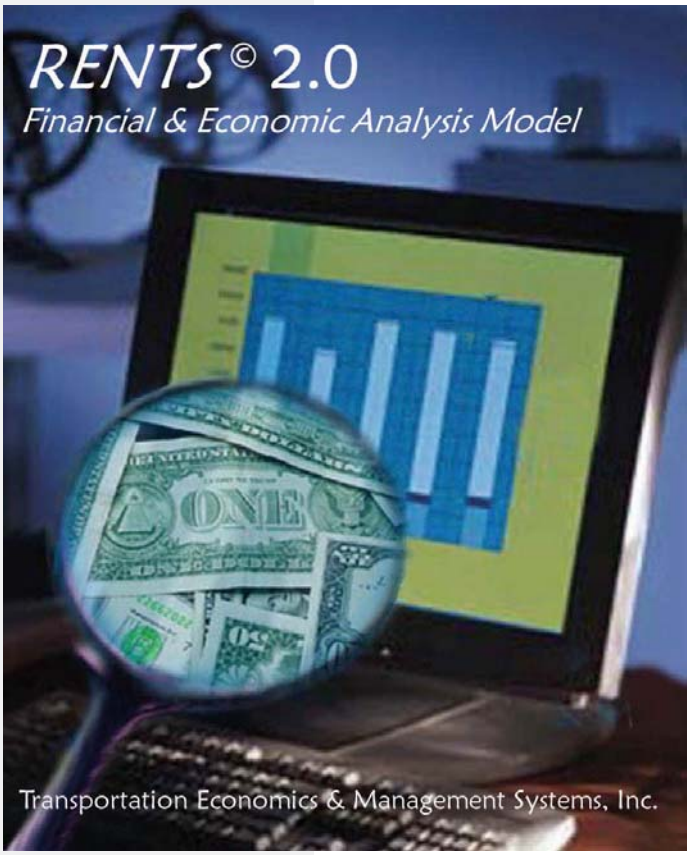

RENTS© has been used in a wide range of studies carried out by TEMS, including the Midwest Regional Rail System Study, Tri-State High Speed Rail Study, Virginia Statewide Rail Passenger Study, Portland-Boston Intecity Rail Study, Southern Ontario Passenger Strategy Study, Greater Rockford Airport Development Study and Master Plan, Toronto International Airport Terminal Three Development Plan, Quonset Point-Davisville Port Study, and Stansted International Airport Master Plan Study.

TEMS
Transportation Economics & Management Systems, Inc.
116 Record Street • Frederick, MD 21701
301.846.0700 • fax 301.846.0740
mail@temsinc.com
www.temsinc.com

MISS-IT©

(Major Interlocking Signaling System-Interactive Train Planner) Conflict Resolution Model

The *MISS-IT©* program is an event-based track capacity model designed to increase rail system efficiency. The system provides train conflict resolution based on an individual railroad's dispatch policy. The system draws together track infrastrucure data stored within *TEMS' TRACKMAN©* system and the timetables generated within the *LOCOMOTION©* program to determine the location of train meets for a specific corridor. *MISS-IT©* utilizes data on existing infrastructure, such as sidings and double-track, and makes decisions regarding individual train delays and prioritized procedures based on a predetermined dispatch logic.

MISS-IT© tests the effects of additional infrastructure, signaling systems, or revised operating and dispatch practices on a given route and determines if these changes will create or alleviate bottlenecks within the system. The system measures delay by train, train group (bulk, local, passenger, intermodel) and shows how the infrastructure, signaling, or operating changes mitigate the delay in base or future years. As a result, a "hold harmless" analysis can be made to show the effect of new trains on an existing train schedule. The system is capable of displaying train movement on the track in an animated graphics mode.

MISS-IT © 2.0

Major Interlocking Signaling System
Interactive Train Planner

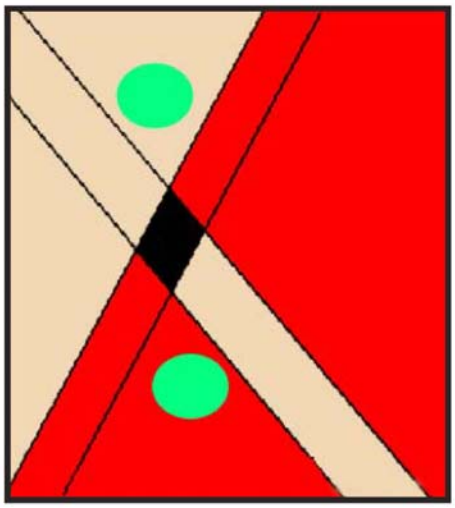

Transportation Economics &
Management Systems, Inc.

TEMS
Transportation Economics & Management Systems, Inc.
116 Record Street • Frederick, MD 21701
301.846.0700 • fax 301.846.0740
mail@temsinc.com
www.temsinc.com

A8: Train Schedules by Implementation Phase

MWRRI

Chicago - Detroit (Phase 2) ***2008 thru 2011***

10-Jan-03 ***. . . Old Phase 2 extended to Pontiac***

All times are CST

	Train Number		100	102	104	106	108	110
Station - Read Down	Milepost	Schedule Time	Daily	Daily	Daily	Daily	Daily	Daily
CHICAGO, IL - UNION STATION	0.0	0:00	5:25	6:30	10:15	16:15	17:30	19:25
Gary, IN - Regional Airport	23.0	0:25		6:55	10:40			19:50
Michigan City, IN	52.8	0:53		7:23	11:08			20:18
Niles, MI	89.8	1:31		8:01	11:46	17:38	18:53	20:56
Dowagiac, MI	102.3	1:42		8:12	11:57	17:49	19:04	21:07
Kalamazoo, MI	138.3	2:12	7:15	8:42	12:27	18:19	19:34	21:37
Battle Creek, MI	161.0	2:22		8:52	12:37		19:57	21:47
Albion, MI	185.6	2:57		9:27				22:22
Jackson, MI	206.5	3:19		9:49				22:44
Ann Arbor, MI	243.5	3:52	8:41	10:22	13:57	19:45	21:04	23:17
Dearborn, MI	273.5	4:28	9:18	10:58	14:34	20:22	21:41	23:53
DETROIT, MI	282.7	4:49	9:40	11:19	14:55	20:43	22:02	0:14
Royal Oak, MI	292.8	5:03	9:54	11:33	15:09	20:57	22:16	0:28
Birmingham, MI	297.1	5:11	10:02	11:41	15:17	21:05	22:24	0:36
PONTIAC, MI	305.4	5:23	10:14	11:53	15:29	21:17	22:36	0:48

	Train Number		101	103	105	107	109	111
Station - Read Up	Milepost	Schedule Time	Daily	Daily	Daily	Daily	Daily	Daily
CHICAGO, IL -UNION STATION	305.4	5:24	9:44	11:25	14:33	21:00	21:18	0:19
Gary, IN - Regional Airport	282.4	4:57		10:58		20:33		23:52
Michigan City, IN	251.7	4:29	9:00	10:30		20:05		23:24
Niles, MI	215.7	3:50		9:51		19:26		22:45
Dowagiac, MI	203.2	3:37		9:38		19:13		22:32
Kalamazoo, MI	167.2	3:09	7:48	9:10	12:41	18:45	19:26	22:04
Battle Creek, MI	144.5	2:47		8:48	12:19	18:23	19:04	21:42
Albion, MI	119.8	2:25		8:26		18:01		21:20
Jackson, MI	98.9	2:03		8:04		17:39		20:58
Ann Arbor, MI	61.9	1:31	6:22	7:32	11:12	17:07	17:57	20:26
Dearborn, MI	31.9	0:55	5:46	6:56	10:36	16:31	17:21	19:50
DETROIT, MI	22.7	0:34	5:25	6:35	10:15	16:10	17:00	19:29
Royal Oak, MI	12.6	0:20	5:11	6:21	10:01	15:56	16:46	19:15
Birmingham, MI	8.3	0:12	5:03	6:13	9:53	15:48	16:38	19:07
PONTIAC, MI	0.0	0:00	4:51	6:01	9:41	15:36	16:26	18:55

Chicago - Detroit (Phase 2) ***2008 thru 2011***

10-Jan-03 ***. . . Old Phase 2 extended to Pontiac***

All times are CST

	Train Number		100	102	104	106	108	110
Station - Read Down	Milepost	Schedule Time	Daily	Daily	Daily	Daily	Daily	Daily
CHICAGO, IL - UNION STATION	0.0	0:00	5:25	6:30	10:15	16:15	17:30	19:25
Gary, IN - Regional Airport	23.0	0:25		6:55	10:40			19:50
Michigan City, IN	52.8	0:53		7:23	11:08			20:18
Niles, MI	89.8	1:31		8:01	11:46	17:38	18:53	20:56
Dowagiac, MI	102.3	1:42		8:12	11:57	17:49	19:04	21:07
Kalamazoo, MI	138.3	2:12	7:15	8:42	12:27	18:19	19:34	21:37
Battle Creek, MI	161.0	2:22		8:52	12:37		19:57	21:47
Albion, MI	185.6	2:57		9:27				22:22
Jackson, MI	206.5	3:19		9:49				22:44
Ann Arbor, MI	243.5	3:52	8:41	10:22	13:57	19:45	21:04	23:17
Dearborn, MI	273.5	4:28	9:18	10:58	14:34	20:22	21:41	23:53
DETROIT, MI	282.7	4:49	9:40	11:19	14:55	20:43	22:02	0:14
Royal Oak, MI	292.8	5:03	9:54	11:33	15:09	20:57	22:16	0:28
Birmingham, MI	297.1	5:11	10:02	11:41	15:17	21:05	22:24	0:36
PONTIAC, MI	305.4	5:23	10:14	11:53	15:29	21:17	22:36	0:48
Chicago-Kalamazoo			1:50	2:12	2:12	2:04	2:04	2:12
Kalamazoo-Ann Arbor			1:26	1:39	1:30	1:26	1:30	1:39
Chicago-Detroit OVERALL			4:15	4:49	4:40	4:28	4:32	4:49

	Train Number		101	103	105	107	109	111
Station - Read Up	Milepost	Schedule Time	Daily	Daily	Daily	Daily	Daily	Daily
CHICAGO, IL - UNION STATION	305.4	5:24	9:44	11:25	14:33	21:00	21:18	0:19
Gary, IN - Regional Airport	282.4	4:57		10:58		20:33		23:52
Michigan City, IN	251.7	4:29	9:00	10:30		20:05		23:24
Niles, MI	215.7	3:50		9:51		19:26		22:45
Dowagiac, MI	203.2	3:37		9:38		19:13		22:32
Kalamazoo, MI	167.2	3:09	7:48	9:10	12:41	18:45	19:26	22:04
Battle Creek, MI	144.5	2:47		8:48	12:19	18:23	19:04	21:42
Albion, MI	119.8	2:25		8:26		18:01		21:20
Jackson, MI	98.9	2:03		8:04		17:39		20:58
Ann Arbor, MI	61.9	1:31	6:22	7:32	11:12	17:07	17:57	20:26
Dearborn, MI	31.9	0:55	5:46	6:56	10:36	16:31	17:21	19:50
DETROIT, MI	22.7	0:34	5:25	6:35	10:15	16:10	17:00	19:29
Royal Oak, MI	12.6	0:20	5:11	6:21	10:01	15:56	16:46	19:15
Birmingham, MI	8.3	0:12	5:03	6:13	9:53	15:48	16:38	19:07
PONTIAC, MI	0.0	0:00	4:51	6:01	9:41	15:36	16:26	18:55

Chicago - Detroit - Michigan Branch Lines (Phase 6) - Eastbound Revised Speeds Scenario 3: Combined Through and Shuttle Branch Line Operations

18-Jul-02 1st Cycling ***2012 onwards***

All times are CST - Rev 2C 2nd Cycling

	Train Number		170	100	102	150	130	104	152	106	132	108	134	110	154	112	114	156	136	116	118
Station - Read Down	Milepost	Schedule Time	Daily	Daily	Daily	Daily	Daily	Daily	Daily	Daily	Daily	Daily	Daily	Daily	Daily	Daily	Daily	Daily	Daily	Daily	Daily
CHICAGO, IL -UNION STATION	0.0	0:00		5:12	5:40	7:10	8:18	9:20		11:10		12:30	14:20	16:05		17:18	18:15		19:00	19:40	22:30
Gary/Hammond Whiting, IN	16.0	0:18			5:58					11:28									19:18		22:48
Michigan City, IN	52.8	0:53			6:33					12:03									19:53		23:23
Niles, MI	89.8	1:21			7:01					12:31						18:31	19:28		20:21		23:51
Dowagiac, MI	102.3	1:34			7:14					12:44						18:44	19:41		20:34		0:04
Kalamazoo, MI	138.3	2:04	4:45	6:52	7:44	8:50	9:58	11:00		13:14	13:10	14:10	16:00	17:45		19:14	20:11		21:04	21:20	0:34
Plainwell, MI	150.4	2:19					10:13				13:24		16:15						21:19		
Grand Rapids, MI	187.1	2:55					10:49				14:00		16:51						21:55		
HOLLAND, MI	212.3	3:23					11:16				14:28		17:18						22:23		
Battle Creek, MI	161.0	2:27	5:08		8:07	9:13		11:23	11:25	13:37				18:08	18:11		20:35	20:33		21:43	0:57
East Lansing, MI	208.3	3:11				9:57			12:08						18:54			21:16			
Durand, MI	237.7	3:42				10:28			12:39						19:25			21:47			
Flint, MI	264.4	4:11				10:57			13:08						19:54			22:16			
Lapeer, MI	274.4	4:25				11:11			13:22						20:08			22:30			
PORT HURON, MI	318.6	5:18				12:04			14:15						21:01			23:23			
Albion, MI	185.6	2:51	5:31		8:31															22:08	
Jackson, MI	206.5	3:13	5:53		8:53							15:11								22:30	
Ann Arbor, MI	243.5	3:45	6:25	8:18	9:25			12:30		14:45		15:43		19:15		20:41	21:42			23:02	
Dearborn, MI	273.5	4:10	6:51	8:44	9:50			12:56		15:10		16:08		19:41		21:06	22:07			23:27	
DETROIT, MI	282.7	4:24	7:04	8:58	10:04			13:10		15:23		16:22		19:54		21:19	22:20			23:41	
Royal Oak, MI	292.8	4:39	7:19	9:13	10:19							16:37		20:09			22:36			23:56	
Birmingham, MI	297.1	4:48	7:28	9:22	10:28							16:46		20:18			22:44			0:05	
PONTIAC, MI	305.4	5:01	7:41	9:35	10:41							16:59		20:31			22:57			0:18	

	Train Number		119	131	101	103	151	105	153	107	133	109	111	135	113	155	115	137	157	117	171
Station - Read Up	Milepost	Schedule Time	Daily	Daily	Daily	Daily	Daily	Daily	Daily	Daily	Daily	Daily	Daily	Daily	Daily	Daily	Daily	Daily	Daily	Daily	Daily
CHICAGO, IL -UNION STATION	0.0	4:58	7:57	8:28	9:06	10:33	11:18	12:25		13:20		14:46	17:29	18:22	19:07		20:09	21:02		22:53	
Gary/Hammond Whiting, IN	16.0	4:36	7:34				10:56							18:00				20:40		22:31	
Michigan City, IN	52.8	4:02	7:01		8:22		10:22							17:27	18:10			20:07		21:57	
Niles, MI	89.8	3:34	6:33	7:20			9:54							16:58				19:38		21:29	
Dowagiac, MI	102.3	3:21	6:20	7:08			9:41							16:46				19:26		21:16	
Kalamazoo, MI	138.3	2:53	5:52	6:39	7:21	8:53	9:13	10:44		11:39	12:57	13:05	15:48	16:17	17:23		18:28	18:57		20:48	23:57
Plainwell, Mi	150.4	1:04		6:26							12:44			16:04				18:44			
Grand Rapids, MI	187.1	0:27		5:49							12:07			15:27				18:07			
HOLLAND, MI	212.3	0:00		5:22							11:40			15:00				17:40			
Battle Creek, MI	161.0	2:31	5:30			8:31	8:51	10:22	11:09	11:17			15:26		17:01	17:57	18:06		20:19	20:26	23:35
East Lansing, MI	208.3	2:06					8:08		10:26							17:14			19:36		
Durand, MI	237.7	1:35					7:37		9:55							16:43			19:05		
Flint, MI	264.4	1:06					7:08		9:26							16:14			18:36		
Lapeer, MI	274.4	0:51					6:53		9:11							15:59			18:21		
PORT HURON, MI	318.6	0:00					6:02		8:20							15:08			17:30		
Albion, MI	185.6	2:09				8:09									16:39					20:04	23:13
Jackson, MI	206.5	1:47				7:47						12:07			16:17					19:42	22:51
Ann Arbor, MI	243.5	1:15			5:55	7:15		9:15		10:10		11:35	14:19		15:45		16:59			19:10	22:19
Dearborn, MI	273.5	0:49			5:29	6:49		8:49		9:44		11:09	13:53		15:19		16:33			18:44	21:53
DETROIT, MI	282.7	0:35			5:15	6:35		8:35		9:30		10:55	13:40		15:05		16:20			18:30	21:40
Royal Oak, MI	292.8	0:20			5:00	6:20		8:20		9:15		10:40			14:50					18:15	
Birmingham, MI	297.1	0:11			4:51	6:11		8:11		9:06		10:31			14:41					18:06	
PONTIAC, MI	305.4	0:00			4:40	6:00		8:00		8:55		10:20			14:30					17:55	

Chicago - Cleveland (Phase 6)-Ft.Wayne Route-Strategy-1

13-Sep-02 ***2012 onwards***

Note: Schedules do not reflect any capacity analysis and are in Central Standard Time.

	Train Number		250	200	202	204	206	208	210	212	214
Station	Milepost	Schedule Time	Daily	Daily	Daily	Daily	Daily	Daily	Daily	Daily	Daily
CHICAGO, IL - UNION STATION	0.0	0:00		6:00	8:55	9:45	11:10	13:30	15:30	18:00	20:20
Gary, IN - Regional Airport	23.0	0:25			9:20		11:35		15:55		20:45
Plymouth, IN	84.7	1:04			9:59		12:14		16:34		21:24
Warsaw, IN	109.8	1:23			10:18		12:33		16:53		21:43
Ft. Wayne, IN	148.8	1:53		7:43	10:48	11:28	13:03	15:13	17:23	19:43	22:13
Defiance, OH	192.4	2:31			11:26		13:41		18:01		22:51
Toledo, OH	247.1	3:18	6:30	9:03	12:13	12:48	14:28	16:33	18:48	21:03	23:38
Sandusky, OH	294.1	3:59			12:54		15:09		19:29		0:19
Elyria, OH	329.1	4:26			13:21		15:36		19:56		0:46
CLEVELAND, OH	353.6	4:48	7:50	10:23	13:43	14:08	15:58	17:53	20:18	22:23	1:08

	Train Number		201	203	205	207	209	211	213	215	251
Station	Milepost	Schedule Time	Daily	Daily	Daily	Daily	Daily	Daily	Daily	Daily	Daily
CLEVELAND, OH	0.0	0:00	5:17	7:13	8:38	10:53	14:13	14:53	16:28	18:43	21:08
Elyria, OH	24.5	0:20		7:33		11:13		15:13		19:03	21:28
Sandusky, OH	59.5	0:46		7:59		11:39		15:39		19:29	21:54
Toledo, OH	106.5	1:27	6:35	8:40	9:56	12:20	15:31	16:20	17:46	20:10	22:35
Defiance, OH	161.2	2:11		9:25		13:05		17:05		20:55	
Ft. Wayne, IN	204.8	2:49	7:52	10:03	11:13	13:43	16:48	17:43	19:03	21:33	
Warsaw, IN	243.8	3:20		10:33		14:13		18:13		22:03	
Plymouth, IN	268.9	3:40		10:54		14:34		18:34		22:24	
Gary, IN - Regional Airport	330.6	4:19		11:32		15:12		19:12		23:02	
CHICAGO, IL - UNION STATION	353.6	4:46	9:39	12:00	13:00	15:40	18:35	19:40	20:50	23:30	

Chicago - Cincinnati (Phase 6) - Via Tolleston and Wanatah 79 mph SOL Speed Limit

5-Nov-02 ***2012 onwards***

Note: All times are Central Standard Time. Schedules take into consideration corridor capacity analysis.

	Train Number		350	300	302	304	306	308	352
Station	Milepost	Schedule Time	Daily	Daily	Daily	Daily	Daily	Daily	Daily
CHICAGO, IL - UNION STATION	0.0	0:00		6:40	10:23	12:30	16:15	17:30	21:00
Gary, IN - Regional Airport	23.0	0:25		7:05		12:55		17:55	21:25
Lafayette, IN	123.8	1:46		8:26		14:16		19:16	22:46
Indianapolis, IN - Indianapolis Airport	192.5	2:41		9:21				20:11	
Indianapolis, IN	198.0	2:55	6:30	9:35	13:04	15:25	18:56	20:25	23:55
Shelbyville, IN	226.5	3:23		10:03		15:53			
Greensburg, IN	234.0	3:30						20:53	
CINCINNATI, OH	309.7	4:27	7:57	11:07	14:31	16:57	20:23	21:57	

	Train Number		351	301	303	305	307	309	353
Station	Milepost	Schedule Time	Daily	Daily	Daily	Daily	Daily	Daily	Daily
CINCINNATI, OH	0.0	0:00		6:25	10:14	11:56	16:03	18:02	21:30
Greensburg, IN	75.7	1:00			11:15				
Shelbyville, IN	83.2	1:05				13:01		19:07	22:35
Indianapolis, IN	111.8	1:29	6:36	7:50	11:43	13:25	17:28	19:31	23:00
Indianapolis, IN - Indianapolis Airport	117.3	1:40	6:48					19:43	
Lafayette, IN	186.0	2:37	7:45		12:51	14:33		20:39	
Gary, IN - Regional Airport	286.7	3:57			14:11	15:53		21:59	
CHICAGO, IL - UNION STATION	309.7	4:25	9:30	10:33	14:40	16:22	20:11	22:28	

Chicago - Carbondale (Phase 5 with current AMTK times south of Champaign)

8-Jan-03 ***Years 2011- 2012***

All times are CST

	Train Number		451	401	453	403	455
Station	Milepost	Schedule Time	Daily	Daily	Daily	Daily	Daily
CHICAGO, IL - UNION STATION	0.0	0:00	8:00	9:30	14:05	17:30	21:15
Homewood, IL	23.2	0:25	8:25	9:55	14:30	17:55	21:40
Kankakee, IL	55.6	0:55	8:55		15:00	18:25	22:10
Rantoul, IL	113.6	1:42	9:42		15:47	19:12	22:57
Champaign, IL	127.5	1:58	9:58	11:20	16:03	19:28	23:13
Mattoon, IL	172.1	2:28		11:58		19:58	
Effingham, IL	198.9	3:02		12:32		20:32	
Centralia, IL	252.1	3:49				21:19	
Du Quoin, IL	287.5	4:17				21:47	
CARBONDALE, IL	307.8	5:18		14:44		22:48	

	Train Number		450	400	452	402	454
Station	Milepost	Schedule Time	Daily	Daily	Daily	Daily	Daily
CARBONDALE, IL	0.0	0:00		5:31		14:19	
Du Quoin, IL	20.3	1:01		6:32			
Centralia, IL	55.7	1:29		7:00			
Effingham, IL	108.9	2:16		7:47		16:31	
Mattoon, IL	135.7	2:50		8:21		17:05	
Champaign, IL	180.3	3:20	5:51	8:51	10:41	17:35	19:31
Rantoul, IL	194.2	3:36	6:07	9:07	10:57		19:47
Kankakee, IL	252.2	4:23	6:54	9:54	11:44		20:34
Homewood, IL	284.6	4:52	7:24	10:24	12:14	19:00	21:04
CHICAGO, IL - UNION STATION	307.8	5:18	7:50	10:50	12:40	19:26	21:30

Chicago - Carbondale (Phase 5) ***(Same schedule now for Phases 3 thru 6)***

8-Jan-03 ***Years 2013 onwards***

All times are CST

	Train Number		451	401	453	403	455
Station	Milepost	Schedule Time	Daily	Daily	Daily	Daily	Daily
CHICAGO, IL - UNION STATION	0.0	0:00	8:00	9:30	14:05	17:30	21:15
Homewood, IL	23.2	0:25	8:25	9:55	14:30	17:55	21:40
Kankakee, IL	55.6	0:55	8:55		15:00	18:25	22:10
Rantoul, IL	113.6	1:42	9:42		15:47	19:12	22:57
Champaign, IL	127.5	1:58	9:58	11:20	16:03	19:28	23:13
Mattoon, IL	172.1	2:35		11:57		20:05	
Effingham, IL	198.9	3:01		12:23		20:31	
Centralia, IL	252.1	3:47				21:17	
Du Quoin, IL	287.5	4:20				21:50	
CARBONDALE, IL	307.8	4:41		13:52		22:11	

	Train Number		450	400	452	402	454
Station	Milepost	Schedule Time	Daily	Daily	Daily	Daily	Daily
CARBONDALE, IL	0.0	0:00		6:08		15:03	
Du Quoin, IL	20.3	0:21		6:29			
Centralia, IL	55.7	0:54		7:02			
Effingham, IL	108.9	1:40		7:48		16:32	
Mattoon, IL	135.7	2:06		8:14		16:58	
Champaign, IL	180.3	2:43	5:51	8:51	10:41	17:35	19:31
Rantoul, IL	194.2	2:59	6:07	9:07	10:57		19:47
Kankakee, IL	252.2	3:46	6:54	9:54	11:44		20:34
Homewood, IL	284.6	4:15	7:24	10:24	12:14	19:00	21:04
CHICAGO, IL - UNION STATION	307.8	4:41	7:50	10:50	12:40	19:26	21:30

Chicago - St. Louis (Phase 6)

31-May-02 ***2008 onwards***

Note: All times are Central Standard Time. Schedules take into consideration corridor capacity analysis.

	Train Number		501	571	573	503	505	507	575	577
Station	Milepost	Schedule Time	Daily	Daily	Daily	Daily	Daily	Daily	Daily	Daily
CHICAGO, IL - UNION STATION	0.0	0:00	5:40	7:00	8:40	10:30	12:00	14:05	17:30	19:00
Joliet, IL	37.5	0:45	6:25	7:45	9:25	11:15	12:45	14:50	18:15	19:45
Dwight, IL	73.6	1:12		8:12			13:12			20:12
Pontiac, IL	92.2	1:28		8:28			13:28			20:28
Normal, IL	124.1	1:53	7:22	8:53	10:22	12:12	13:53	15:47	19:12	20:53
Lincoln, IL	156.4	2:19		9:19			14:19			21:19
Springfield, IL	185.2	2:44	8:09	9:44	11:09	12:59	14:44	16:34	19:59	21:44
Carlinville, IL	223.8	3:14		10:14			15:14			22:14
Upper Alton, IL	256.8	3:42	9:02	10:42	12:02	13:52	15:42	17:27	20:52	22:42
ST. LOUIS, MO	280.9	4:10	9:30	11:10	12:30	14:20	16:10	17:55	21:20	23:10

	Train Number		570	572	500	502	504	574	576	506
Station	Milepost	Schedule Time	Daily	Daily	Daily	Daily	Daily	Daily	Daily	Daily
ST. LOUIS, MO	0.0	0:00	5:31	6:30	9:37	12:21	13:11	15:15	16:11	18:41
Upper Alton, IL	24.1	0:25	5:57	6:56	10:03	12:47	13:37	15:41	16:37	19:07
Carlinville, IL	57.1	0:54		7:24		13:15		16:09		19:35
Springfield, IL	95.8	1:24	6:50	7:54	10:56	13:45	14:30	16:39	17:30	20:05
Lincoln, IL	124.5	1:48		8:19		14:10		17:04		20:30
Normal, IL	156.8	2:14	7:35	8:45	11:41	14:36	15:15	17:30	18:15	20:56
Pontiac, IL	188.8	2:37		9:08		14:59		17:53		21:19
Dwight, IL	207.3	2:53		9:24		15:15		18:09		21:35
Joliet, IL	243.4	3:21	8:33	9:52	12:39	15:43	16:13	18:37	19:13	22:03
CHICAGO, IL - UNION STATION	280.9	4:08	9:20	10:39	13:26	16:30	17:00	19:24	20:00	22:50

St. Louis - Kansas City (Phase 4) - Current UP Speed Restrictions (No Improvements)

8-Jan-03 ***2011-2012***

All times are CST

	Train Number		551	553	501	503
Station	Milepost	Schedule Time	Daily	Daily	Daily	Daily
ST. LOUIS, MO	0.0	0:00	6:05	7:30	14:25	16:15
Kirkwood, MO	12.9	0:23	6:28	7:53	14:48	16:38
Washington, MO	51.1	1:05		8:35	15:30	
Hermann, MO	80.5	1:37		9:07	16:02	
Jefferson City, MO	124.8	2:25	8:20	9:55	16:51	18:30
Sedalia, MO	188.3	3:36		11:06	18:01	
Warrensburg, MO	217.8	4:09		11:39	18:35	
Lee's Summit, MO	258.9	4:54	10:40	12:24	19:19	20:50
Independence, MO	272.6	5:12		12:42	19:38	
KANSAS CITY, MO	282.6	5:34	11:17	13:04	20:00	21:28

	Train Number		500	550	502	552
Station	Milepost	Schedule Time	Daily	Daily	Daily	Daily
KANSAS CITY, MO	0.0	0:00	5:27	6:41	13:02	17:17
Independence, MO	10.0	0:19		7:01	13:22	
Lee's Summit, MO	23.7	0:39	6:02	7:21	13:42	17:52
Warrensburg, MO	64.8	1:24		8:05	14:26	
Sedalia, MO	94.3	1:56		8:37	14:59	
Jefferson City, MO	157.9	3:06	8:21	9:48	16:09	20:11
Hermann, MO	202.2	3:55		10:36	16:58	
Washington, MO	231.5	4:26		11:07	17:29	
Kirkwood, MO	269.8	5:08	10:14	11:49	18:11	22:04
ST. LOUIS, MO	282.6	5:33	10:40	12:15	18:36	22:30

St. Louis - Kansas City (Phase 6)

15-Oct-02 ***2013 beyond***

Note: All times are Central Standard Time.

	Train Number		551	553	501	503	505	507
Station	Milepost	Schedule Time	Daily	Daily	Daily	Daily	Daily	Daily
ST. LOUIS, MO	0.0	0:00	6:30	7:30	9:35	14:25	16:15	18:00
Kirkwood, MO	12.9	0:17	6:47	7:47	9:52	14:42	16:32	18:17
Washington, MO	51.1	0:53		8:23		15:19		18:54
Hermann, MO	80.5	1:22		8:52		15:47		19:22
Jefferson City, MO	124.8	2:03	8:18	9:33	11:24	16:28	18:04	20:03
Sedalia, MO	188.3	3:01		10:31		17:26		21:01
Warrensburg, MO	217.8	3:29		10:59		17:54		21:29
Lee's Summit, MO	258.9	4:06	10:11	11:36	13:16	18:31	19:56	22:06
Independence, MO	272.6	4:21		11:51		18:47		22:22
KANSAS CITY, MO	282.6	4:42	10:44	12:12	13:49	19:07	20:29	22:42

	Train Number		500	502	504	506	550	552
Station	Milepost	Schedule Time	Daily	Daily	Daily	Daily	Daily	Daily
KANSAS CITY, MO	0.0	0:00	5:27	7:34	8:52	13:54	15:45	16:32
Independence, MO	10.0	0:17		7:51		14:11		16:49
Lee's Summit, MO	23.7	0:34	5:57	8:08	9:22	14:28	16:15	17:06
Warrensburg, MO	64.8	1:11		8:45		15:05		17:43
Sedalia, MO	94.3	1:39		9:13		15:33		18:11
Jefferson City, MO	157.9	2:37	7:49	10:11	11:14	16:31	18:07	19:09
Hermann, MO	202.2	3:19		10:53		17:13		19:51
Washington, MO	231.5	3:46		11:20		17:40		20:18
Kirkwood, MO	269.8	4:22	9:23	11:56	12:47	18:16	19:41	20:55
ST. LOUIS, MO	282.6	4:42	9:42	12:16	13:06	18:36	20:00	21:15

Chicago - Iowa City - Rev. 13 - 90 mph BNSF, 79 mph IAIS Wyanet, IL to Iowa City

23-Jun-03 ***Year 2010***

Note: All times are Central Standard Time. Schedules take into consideration corridor capacity analysis.

	Train Number		601	603	605	607	671
Station	Milepost	Schedule Time	Daily	Daily	Daily	Daily	Daily
CHICAGO, IL - UNION STATION	0.0	0:00	5:35	7:55	13:00	16:30	17:50
La Grange, IL - La Grange Road	13.7	0:19		8:14		16:49	
Naperville, IL	28.4	0:37	6:07	8:32	13:32	17:07	18:22
Plano, IL	51.5	1:00		8:55		17:30	
Mendota, IL	82.6	1:28		9:23		17:58	
Princeton, IL	104.4	1:49		9:44		18:19	
Rock Island, IL	165.4	2:48	8:04	10:43	15:29	19:18	20:19
Iowa City, IA	221.0	3:41	8:57	11:36	16:22	20:11	21:12

	Train Number		670	600	602	604	606
Station	Milepost	Schedule Time	Daily	Daily	Daily	Daily	Daily
Iowa City, IA	0.0	0:00	7:07	10:17	13:18	17:26	20:48
Rock Island, IL	55.6	0:53	8:00	11:10	14:12	18:19	21:42
Princeton, IL	116.6	1:52			15:10		22:40
Mendota, IL	138.4	2:13			15:31		23:01
Plano, IL	169.5	2:40			15:59		23:29
Naperville, IL	192.6	3:03	9:57	13:07	16:22	20:16	23:52
La Grange, IL - La Grange Road	207.3	3:21			16:40		0:10
CHICAGO, IL - UNION STATION	221.0	3:41	10:30	13:40	17:00	20:49	0:30

Chicago - Iowa City - Quincy (Phase 6) - Rev. 13 - 90 mph BNSF, 79 mph IAIS Wyanet, IL to Iowa City

23-Jun-03 ***Year 2011***

Note: All times are Central Standard Time. Schedules take into consideration corridor capacity analysis.

	Train Number		601	651	603	653	605	655	607	671	657
Station	Milepost	ScheduleTime	Daily	Daily	Daily	Daily	Daily	Daily	Daily	Daily	Daily
CHICAGO, IL - UNION STATION	0.0	0:00	5:35	7:10	7:55	9:56	13:00	14:10	16:30	17:50	20:00
La Grange, IL - La Grange Road	13.7	0:19			8:14	10:15		14:29	16:49		20:19
Naperville, IL	28.4	0:37	6:07	7:42	8:32	10:33	13:32	14:47	17:07	18:22	20:37
Plano, IL	51.5	1:00			8:55	10:56			17:30		21:00
Mendota, IL	82.6	1:28			9:23	11:24			17:58		21:28
Princeton, IL	104.4	1:49			9:44	11:45			18:19		21:49
Kewanee, IL	131.1	2:15		9:05		12:11					22:15
Galesburg, IL	162.4	2:42		9:32		12:38		16:32			22:42
Macomb, IL	202.3	3:19		10:09		13:15		17:09			23:19
QUINCY, IL	258.6	4:04		10:54		14:00		17:54			0:04
Rock Island, IL	165.4	2:48	8:04		10:43		15:29		19:18	20:19	
Iowa City, IA	221.0	3:41	8:57		11:36		16:22		20:11	21:12	

	Train Number		650	670	600	652	602	654	604	656	606
Station	Milepost	Schedule Time	Daily	Daily	Daily	Daily	Daily	Daily	Daily	Daily	Daily
Iowa City, IA	0.0	0:00		7:07	10:17		13:18		17:26		20:48
Rock Island, IL	55.6	0:53		8:00	11:10		14:12		18:19		21:42
QUINCY, IL	0.0	0:00	5:01			11:35		14:30		18:25	
Macomb, IL	56.3	0:45	5:46			12:20		15:15		19:10	
Galesburg, IL	96.2	1:21	6:23			12:57		15:52		19:47	
Kewanee, IL	127.5	1:49	6:50			13:24				20:14	
Princeton, IL	116.6	1:52	7:16			13:50	15:10			20:40	22:40
Mendota, IL	138.4	2:13	7:37			14:11	15:31			21:01	23:01
Plano, IL	169.5	2:40				14:39	15:59			21:29	23:29
Naperville, IL	192.6	3:03	8:23	9:57	13:07	15:02	16:22	17:37	20:16	21:52	23:52
La Grange, IL - La Grange Road	207.3	3:21				15:20	16:40	17:55		22:10	0:10
CHICAGO, IL - UNION STATION	221.0	3:41	8:56	10:30	13:40	15:40	17:00	18:15	20:49	22:30	0:30

Chicago - Des Moines - Quincy (Phase 6) - Rev. 13 - 90 mph BNSF, 79 mph IAIS Wyanet, IL to Des Moines

23-Jun-03 ***Year 2012***

Note: All times are Central Standard Time. Schedules take into consideration corridor capacity analysis.

	Train Number		601	651	603	653	605	655	607	671	657
Station	Milepost	Schedule Time	Daily	Daily	Daily	Daily	Daily	Daily	Daily	Daily	Daily
CHICAGO, IL - UNION STATION	0.0	0:00	5:35	7:10	7:55	9:56	13:00	14:10	16:30	17:50	20:00
La Grange, IL - La Grange Road	13.7	0:19			8:14	10:15		14:29	16:49		20:19
Naperville, IL	28.4	0:37	6:07	7:42	8:32	10:33	13:32	14:47	17:07	18:22	20:37
Plano, IL	51.5	1:00			8:55	10:56			17:30		21:00
Mendota, IL	82.6	1:28			9:23	11:24			17:58		21:28
Princeton, IL	104.4	1:49			9:44	11:45			18:19		21:49
Kewanee, IL	131.1	2:15		9:05		12:11					22:15
Galesburg, IL	162.4	2:42		9:32		12:38		16:32			22:42
Macomb, IL	202.3	3:19		10:09		13:15		17:09			23:19
QUINCY, IL	258.6	4:04		10:54		14:00		17:54			0:04
Rock Island, IL	165.4	2:48	8:04		10:43		15:29		19:18	20:19	
Iowa City, IA	221.0	3:41	8:57		11:36		16:22		20:11	21:12	
Newton, IA	306.7	4:56			12:51				21:26	22:27	
Des Moines, IA	341.9	5:28	10:39		13:23		18:04		21:58	22:59	

	Train Number		650	670	600	652	602	654	604	656	606
Station	Milepost	Schedule Time	Daily	Daily	Daily	Daily	Daily	Daily	Daily	Daily	Daily
Des Moines, IA	0.0	0:00		5:25	8:35		11:31		15:44		19:01
Newton, IA	35.2	0:32					12:03				19:33
Iowa City, IA	121.0	1:47		7:07	10:17		13:18		17:26		20:48
Rock Island, IL	176.5	2:40		8:00	11:10		14:12		18:19		21:42
QUINCY, IL	0.0	0:00	5:01			11:35		14:30		18:25	
Macomb, IL	56.3	0:45	5:46			12:20		15:15		19:10	
Galesburg, IL	96.2	1:21	6:23			12:57		15:52		19:47	
Kewanee, IL	127.5	1:49	6:50			13:24				20:14	
Princeton, IL	237.5	3:39	7:16			13:50	15:10			20:40	22:40
Mendota, IL	259.3	4:00	7:37			14:11	15:31			21:01	23:01
Plano, IL	290.4	4:27				14:39	15:59			21:29	23:29
Naperville, IL	313.5	4:50	8:23	9:57	13:07	15:02	16:22	17:37	20:16	21:52	23:52
La Grange, IL - La Grange Road	328.2	5:08				15:20	16:40	17:55		22:10	0:10
CHICAGO, IL - UNION STATION	341.9	5:28	8:56	10:30	13:40	15:40	17:00	18:15	20:49	22:30	0:30

Chicago - Omaha - Quincy (Phase 6) - Rev. 13 - 90 mph BNSF, 79 mph IAIS Wyanet, IL to Omaha, NE

23-Aug-02 ***Year 2013 and beyond***

Note: All times are Central Standard Time. Schedules take into consideration corridor capacity analysis.

	Train Number		601	651	603	653	605	655	607	671	657
Station	Milepost	Schedule Time	Daily	Daily	Daily	Daily	Daily	Daily	Daily	Daily	Daily
CHICAGO, IL - UNION STATION	0.0	0:00	5:35	7:10	7:55	9:56	13:00	14:10	16:30	17:50	20:00
La Grange, IL - La Grange Road	13.7	0:19			8:14	10:15		14:29	16:49		20:19
Naperville, IL	28.4	0:37	6:07	7:42	8:32	10:33	13:32	14:47	17:07	18:22	20:37
Plano, IL	51.5	1:00			8:55	10:56			17:30		21:00
Mendota, IL	82.6	1:28			9:23	11:24			17:58		21:28
Princeton, IL	104.4	1:49			9:44	11:45			18:19		21:49
Kewanee, IL	131.1	2:15		9:05		12:11					22:15
Galesburg, IL	162.4	2:42		9:32		12:38		16:32			22:42
Macomb, IL	202.3	3:19		10:09		13:15		17:09			23:19
QUINCY, IL	258.6	4:04		10:54		14:00		17:54			0:04
Rock Island, IL	165.4	2:48	8:04		10:43		15:29		19:18	20:19	
Iowa City, IA	221.0	3:41	8:57		11:36		16:22		20:11	21:12	
Newton, IA	306.7	4:56			12:51				21:26	22:27	
Des Moines, IA	341.9	5:28	10:39		13:23		18:04		21:58	22:59	
Atlantic, IA	424.2	6:42			14:37				23:12		
OMAHA, NE	477.1	7:30	12:37		15:25		20:02		0:00		

	Train Number		650	670	600	652	602	654	604	656	606
Station	Milepost	Schedule Time	Daily	Daily	Daily	Daily	Daily	Daily	Daily	Daily	Daily
OMAHA, NE	0.0	0:00			6:37		9:29		13:46		16:59
Atlantic, IA	52.9	0:48					10:17				17:47
Des Moines, IA	135.2	2:01		5:25	8:35		11:31		15:44		19:01
Newton, IA	170.4	2:34					12:03				19:33
Iowa City, IA	256.1	3:48		7:07	10:17		13:18		17:26		20:48
Rock Island, IL	311.7	4:42		8:00	11:10		14:12		18:19		21:42
QUINCY, IL	0.0	0:00	5:01			11:35		14:30		18:25	
Macomb, IL	56.3	0:45	5:46			12:20		15:15		19:10	
Galesburg, IL	96.2	1:21	6:23			12:57		15:52		19:47	
Kewanee, IL	127.5	1:49	6:50			13:24				20:14	
Princeton, IL	372.7	5:41	7:16			13:50	15:10			20:40	22:40
Mendota, IL	394.5	6:02	7:37			14:11	15:31			21:01	23:01
Plano, IL	425.6	6:29				14:39	15:59			21:29	23:29
Naperville, IL	448.7	6:52	8:23	9:57	13:07	15:02	16:22	17:37	20:16	21:52	23:52
La Grange, IL - La Grange Road	463.4	7:10				15:20	16:40	17:55		22:10	0:10
CHICAGO, IL - UNION STATION	477.1	7:30	8:56	10:30	13:40	15:40	17:00	18:15	20:49	22:30	0:30

Chicago - Milwaukee - Madison - Minneapolis/St. Paul (Old Phase 2 cut back to Madison)

19-Jun-03 ***2008*** ***Service to Madison***

Notes: Existing Empire Builder Service will maintain current schedule on improved track.
All times are CST

	Train Number		701	771	703	731	733	735	705	773	775	737
Station	Milepost	Schedule Time	Daily	Daily	Daily	Daily	Daily	Daily	Daily	Daily	Daily	Daily
CHICAGO, IL - UNION STATION	0.0	0:00	5:15	7:00	8:30	10:00	12:30	15:15	16:20	17:50	19:20	21:00
Glenview, IL	17.2	0:18	5:33	7:18		10:18		15:33				21:18
Sturtevant, WI	61.5	0:52	6:07	7:52		10:52		16:07				21:52
Milwaukee, WI - Gen. Mitchell Field	78.5	1:09	6:24	8:09	9:27	11:09	13:25	16:24	17:17	18:47	20:17	22:09
MILWAUKEE, WI - AMTRAK STATION	85.9	1:23	6:38	8:23	9:41	11:23	13:39	16:38	17:31	19:01	20:31	22:23
Brookfield, WI	100.0	1:44	6:59	8:44					17:52	19:22	20:52	
Oconomowoc, WI	117.5	1:59		8:59					18:07		21:08	
Watertown, WI	131.2	2:15		9:15					18:23		21:23	
MADISON, WI - AIRPORT	169.4	2:43	7:49	9:43	10:47				18:51	20:13	21:52	

	Train Number		770	772	730	732	700	734	774	702	736	704
Station	Milepost	Schedule Time	Daily	Daily	Daily	Daily	Daily	Daily	Daily	Daily	Daily	Daily
MADISON, WI - AIRPORT	264.7	0:00	5:12	6:16			11:18		16:03	18:07		21:03
Watertown, WI	302.85	0:29	5:43				11:48		16:33			21:33
Oconomowoc, WI	316.55	0:44	5:57				12:02		16:47			21:47
Brookfield, WI	334.05	0:59	6:15	7:04			12:18		17:03	18:55		22:03
MILWAUKEE, WI - AMTRAK STATION	348.12	1:22	6:35	7:27	8:17	10:08	12:41	16:08	17:26	19:14	19:52	22:26
Milwaukee, WI - Gen. Mitchell Field	355.55	1:35	6:48	7:40	8:30	10:21	12:54	16:21	17:39	19:27	20:05	22:39
Sturtevant, WI	372.55	1:52		7:55	8:45		13:11		17:56		20:20	22:56
Glenview, IL	416.85	2:26		8:29	9:19		13:45		18:30		20:54	23:30
CHICAGO, IL - UNION STATION	434.1	2:46	7:45	8:50	9:40	11:20	14:05	17:20	18:50	20:26	21:15	23:50

Chicago - Milwaukee - Green Bay - Madison - Minneapolis/St. Paul (Old Phase 6)

19-Jun-03 ***2009-2013*** ***Madison to St Paul***

Notes: Existing Empire Builder Service will maintain current schedule on improved track.
Schedules take into consideration corridor capacity analysis. All times are Central Standard Time.

	Train Number		701	703	771	705	707	773	709	711	775	777
Station	Milepost	Schedule Time	Daily	Daily	Daily	Daily	Daily	Daily	Daily	Daily	Daily	Daily
CHICAGO, IL - UNION STATION	0.0	0:00	5:30	8:00	8:55	10:05	12:30	16:30	16:55	18:15	21:00	21:50
Glenview, IL	17.2	0:18	5:48	8:18						18:33		22:08
Sturtevant, WI	61.5	0:52	6:22	8:52						19:07		22:42
Milwaukee, WI - Gen. Mitchell Field	78.5	1:09	6:39	9:09		11:02			17:52			22:59
MILWAUKEE, WI - AMTRAK STATION	85.9	1:23	6:53	9:23	10:00	11:16	13:36	17:35	18:06	19:33	22:05	23:13
Brookfield, WI	100.0	1:44	7:14	9:44	10:21		13:56	17:56	18:27		22:26	23:34
Oconomowoc, WI	117.5	1:59		9:59	10:37				18:43	20:05		23:49
Watertown, WI	131.2	2:15		10:15	10:52				18:58	20:19		0:05
MADISON, WI - AIRPORT	169.4	2:43	8:04	10:43	11:21	12:22	14:47	18:42	19:27	20:49	23:12	0:33
Portage, WI	202.4	3:10	8:30				15:13			21:15		
Wisconsin Dells, WI	218.9	3:26	8:46				15:30			21:30		
Tomah, WI	263.9	3:59	9:19				16:03			22:03		
La Crosse, WI	305.4	4:33	9:54	12:15		13:53	16:37		20:59	22:37		
Winona, MN	332.4	5:06	10:27				17:10			23:12		
Red Wing, MN	394.5	6:05	11:25				18:08			0:09		
ST. PAUL - MINNEAPOLIS, MN	434.1	6:44	12:04	14:17		15:57	18:48		23:01	0:49		

	Train Number		770	772	774	700	702	704	706	776	708	710
Station	Milepost	Schedule Time	Daily	Daily	Daily	Daily	Daily	Daily	Daily	Daily	Daily	Daily
ST. PAUL - MINNEAPOLIS, MN	0.0	0:00				5:42	7:20	8:54	12:34		15:55	18:06
Red Wing, MN	39.6	0:37					7:57		13:11			18:44
Winona, MN	101.7	1:33					8:53		14:07			19:40
La Crosse, WI	128.7	2:07				7:41	9:27	10:53	14:41		17:54	20:14
Tomah, WI	170.2	2:42					10:03		15:17			20:49
Wisconsin Dells, WI	215.2	3:16					10:37		15:51			21:23
Portage, WI	231.7	3:33					10:53		16:07			21:40
MADISON, WI - AIRPORT	264.7	3:58	5:04	6:12	7:04	9:13	11:18	12:25	16:32	17:45	19:26	22:05
Watertown, WI	302.9	4:28		6:43			11:48		17:02	18:15		22:35
Oconomowoc, WI	316.6	4:42		6:57			12:02		17:16	18:29		22:49
Brookfield, WI	334.1	5:01		7:15	7:52	10:01	12:18		17:32	18:48	20:14	23:04
MILWAUKEE, WI - AMTRAK STATION	348.1	5:20	6:07	7:35	8:11	10:24	12:41	13:31	17:55	19:07	20:37	23:27
Milwaukee, WI - Gen. Mitchell Field	355.6	5:33	6:20	7:48	8:24		12:54		18:08	19:20		
Sturtevant, WI	372.6	5:48	6:35		8:39		13:11		18:25	19:35		23:52
Glenview, IL	416.9	6:22	7:09		9:13		13:45		18:59	20:09		0:26
CHICAGO, IL - UNION STATION	434.1	6:42	7:30	8:45	9:34	11:32	14:05	14:40	19:19	20:30	21:45	0:46

Chicago - Milwaukee - Green Bay - Madison - Minneapolis/St. Paul (Old Phase 6 adj to 6:30)

19-Jun-03 ***2014 beyond*** ***St Paul, Green Bay via West Bend***

Notes: Existing Empire Builder Service will maintain current schedule on improved track.
Schedules take into consideration corridor capacity analysis. All times are Central Standard Time.

	Train Number		701	751	753	703	771	755	705	757	707	759	761	773	709	711	763	775	777
Station	Milepost	Schedule Time	Daily	Daily	Daily	Daily	Daily	Daily	Daily	Daily	Daily	Daily	Daily	Daily	Daily	Daily	Daily	Daily	Daily
CHICAGO, IL - UNION STATION	0.0	0:00	5:45	6:30	7:35	8:15	9:10	9:45	10:20	11:55	12:45	14:05	16:05	16:45	17:10	18:30	20:04	21:15	22:05
Glenview, IL	17.2	0:15	6:00		7:50	8:30				12:10		14:20				18:45	20:19		22:20
Sturtevant, WI	61.5	0:42	6:27		8:17	8:57				12:37		14:47				19:12	20:46		22:47
Milwaukee, WI - Gen. Mitchell Field	78.5	0:55	6:40		8:30	9:10		10:27	11:03	12:50		15:00	16:47		17:53		20:59		23:00
MILWAUKEE, WI - AMTRAK STATION	85.9	1:08	6:53	7:20	8:43	9:23	10:00	10:39	11:16	13:03	13:36	15:13	16:59	17:35	18:06	19:33	21:12	22:05	23:13
Brookfield, WI	100.0	1:29	7:14			9:44	10:21				13:56			17:56	18:27			22:26	23:34
Granville, WI	99.6	1:22			8:57			10:54		13:17		15:27	17:14				21:26		
West Bend, WI	119.1	1:42			9:17			11:13		13:37			17:33				21:46		
Fond Du Lac, WI	148.7	2:12		8:18	9:47			11:43		14:07		16:10	18:03				22:16		
Oshkosh, WI	165.7	2:32			10:07			12:03		14:27		16:31	18:23				22:36		
Neenah, WI	177.7	2:46			10:21			12:17		14:41			18:37				22:50		
Appleton, WI	183.8	2:57		8:55	10:32			12:28		14:52		16:53	18:48				23:01		
GREEN BAY, WI	213.8	3:31		9:28	11:06			13:02		15:26		17:28	19:22				23:35		
Oconomowoc, WI	117.5	1:44				9:59	10:37								18:43	20:05			23:49
Watertown, WI	131.2	2:00				10:15	10:52								18:58	20:19			0:05
MADISON, WI - AIRPORT	169.4	2:28	8:04			10:43	11:21		12:22		14:47			18:42	19:27	20:49		23:12	0:33
Portage, WI	202.4	2:55	8:30								15:13					21:15			
Wisconsin Dells, WI	218.9	3:11	8:46								15:30					21:30			
Tomah, WI	263.9	3:44	9:19								16:03					22:03			
La Crosse, WI	305.4	4:18	9:54			12:15			13:53		16:37				20:59	22:37			
Winona, MN	332.4	4:51	10:27								17:10					23:12			
Red Wing, MN	394.5	5:50	11:25								18:08					0:09			
ST. PAUL - MINNEAPOLIS, MN	434.1	6:29	12:04			14:17			15:57		18:48				23:01	0:49			

	Train Number		770	772	774	750	700	752	702	704	754	756	706	758	776	760	708	762	710
Station	Milepost	Schedule Time	Daily	Daily	Daily	Daily	Daily	Daily	Daily	Daily	Daily	Daily	Daily	Daily	Daily	Daily	Daily	Daily	Daily
ST. PAUL - MINNEAPOLIS, MN	0.0	0:00					5:42		7:20	8:54			12:34				15:55		18:06
Red Wing, MN	39.6	0:37							7:57				13:11						18:44
Winona, MN	101.7	1:33							8:53				14:07						19:40
La Crosse, WI	128.7	2:07					7:41		9:27	10:53			14:41				17:54		20:14
Tomah, WI	170.2	2:42							10:03				15:17						20:49
Wisconsin Dells, WI	215.2	3:16							10:37				15:51						21:23
Portage, WI	231.7	3:33							10:53				16:07						21:40
MADISON, WI - AIRPORT	264.7	3:58	5:04	6:12	7:04		9:13		11:18	12:25			16:32		17:45		19:26		22:05
Watertown, WI	302.9	4:28		6:43					11:48				17:02		18:15				22:35
Oconomowoc, WI	316.6	4:42		6:57					12:02				17:16		18:29				22:49
GREEN BAY, WI	0.0	0:00				6:20		9:58			11:36	14:12		16:07		17:58		19:52	
Appleton, WI	30.0	0:30				6:51		10:29			12:07	14:43		16:38		18:29		20:23	
Neenah, WI	36.1	0:42				7:03					12:19	14:55		16:50				20:35	
Oshkosh, WI	48.1	0:59				7:19		10:52			12:35	15:12		17:07				20:51	
Fond Du Lac, WI	65.1	1:19				7:39		11:12			12:55	15:31		17:26		19:06		21:11	
West Bend, WI	94.7	1:47				8:08					13:24	16:00		17:55				21:40	
Granville, WI	114.1	2:07				8:27		11:55			13:43	16:20		18:15		19:49		21:59	
Brookfield, WI	334.1	5:01		7:15	7:52		10:01		12:18				17:32		18:48		20:14		23:04
MILWAUKEE, WI - AMTRAK STATION	348.1	5:20	6:07	7:35	8:11	8:46	10:24	12:14	12:41	13:31	14:02	16:39	17:55	18:34	19:07	20:08	20:37	22:18	23:27
Milwaukee, WI - Gen. Mitchell Field	355.6	5:31	6:19	7:46	8:23	8:58			12:53		14:14		18:07		19:19			22:30	
Sturtevant, WI	372.6	5:44	6:31		8:35	9:10			13:06		14:26		18:20		19:31			22:42	23:47
Glenview, IL	416.9	6:10	6:57		9:01	9:36			13:33		14:52		18:47		19:57			23:08	0:14
CHICAGO, IL - UNION STATION	434.1	6:27	7:15	8:30	9:19	9:54	11:17	13:05	13:50	14:25	15:10	17:30	19:04	19:25	20:15	20:59	21:30	23:26	0:31

MWRRI Implementation Train-Miles by Route[1]

	2006	2007	2008	2009	2010	2011	2012	2013	2014
Michigan	0	0	1,143,418	1,143,418	1,143,418	1,143,418	2,850,338	2,850,338	2,850,338
Cleveland	0	0					1,845,106	1,845,106	1,845,106
Cincinnati	0	0					1,229,218	1,229,218	1,229,218
Carbondale	0	0				622,814	622,814	622,814	622,814
St Louis	0	0	1,401,754	1,401,754	1,401,754	1,401,754	1,401,754	1,401,754	1,401,754
St Louis-Kansas City	0	0				705,370	705,370	1,058,054	1,058,054
Omaha	0	0			689,520	1,334,986	1,712,194	2,049,653	2,049,653
Wisconsin	0	0	828,672	1,776,216	1,776,216	1,776,216	1,776,216	1,776,216	2,710,094
TOTAL	0	0	3,373,843	4,321,387	5,010,907	6,984,557	12,143,009	12,833,153	13,767,031
Equip Needed[2]	0	0	20	24	27	35	56	59	63
Daily Miles/Train			541	579	600	641	692	696	700
Equip Produced	10	10	10	10	10	10	3		
Equip Avail	0	10	20	30	40	50	60	63	63
Surplus Equip	0	10	0	6	13	15	4	4	0

[1] - Based on 312 days of operation per year

[2] - 2008 and 2014 based on physical cycles; intermediate years estimated based on Train Miles

Feeder Bus Schedules are designed integral to the train schedules,
and are intended to start in the first year of full operations for each route.

Route	Bus Start Year
Chicago-Pontiac Main Line	2008
Chicago-St Louis	2008
Chicago-Madison	2008
Extend Madison to Twin Cities	2009
Chicago-Iowa City	2010
Chicago-Carbondale	2011
Chicago-Quincy	2011
Grand Rapids + Pt Huron branches	2012
Chicago-Cleveland	2012
Chicago-Cincinnati	2012
Extend Iowa City to Des Moines	2012
St Louis-Kansas City	2013
Extend Des Moines to Omaha	2013
Chicago-Green Bay	2014

A9: Capital Cost Estimates

MWRRI

HNTB

TABLE A
Midwest Regional Rail System Phase 5
Summary of Infrastructure Costs

Revision Date: 4/18/03

(All numbers in thousands)

No.	Route	Cost Estimate Phase 5 Year 2002 Dollars	Cost Estimate Phase 3B Year 2002 Dollars
a	Chicago Terminal Area	$ 1,152,115	$ 475,059
b	System Maintenance Facility	$ 45,351	N. A.
c	Chicago Union Station	$ 15,000	N. A.
1	Porter to Detroit / Pontiac	$ 329,771	$ 214,963
2	Battle Creek to Port Huron	$ 67,029	$ 59,700
3	Kalamazoo to Grand Rapids / Holland	$ 27,178	$ 21,942
4	Tolleston to Cleveland	$ 1,087,640	$ 599,559
5	Tolleston to Cincinnati	$ 507,468	$ 386,489
6	Grand Crossing to Carbondale	$ 219,878	$ 265,864
7	Joliet to St. Louis	$ 243,256	$ 195,138
8	St. Louis to Kansas City	$ 314,318	$ 295,937
9	Aurora to Quincy	$ 257,362	$ 219,641
10	Wyanet to Omaha	$ 360,207	$ 225,767
11	Rondout to St. Paul	$ 1,049,791	$ 733,191
12	Milwaukee to Green Bay	$ 311,717	$ 35,864
TOTAL		**$ 5,988,079**	**$ 3,729,114**

Notes:
This MWRRI Phase 5 Cost Estimate represents an update of the original Phase 3B Estimate prepared in 1997.
Data for track lengths, alignment, and location of bridges and grade crossings was taken from Trackfiles prepared by TEMS.
Input regarding Maintenance Facility, Service and Inspection Facility and Layover Facility locations and costs were provided by Amtrak.

HNTB

TABLE B

MWRRI PHASE 5

CHICAGO TERMINAL AREA LIMITS

Revision Date: 3/30/03

Segment		Lump Sum Cost (in Thousands)
South of the Lake Corridor:		
Chicago to Buffington Harbor	$ 265,000	
Buffingon Harbor to Tolleston	$ 64,000	
Buffington Harbor to Porter	$ 315,000	
Total South of the Lake Corridor		$ 644,000
Grand Crossing Improvements		$ 12,000
Chicago to Joliet		
Joliet Interlocking and Tunnel / Station	$20,000	
Corwith to Argo	$ 901	
Argo to Lemont	$ 8,533	
Lemont to Joliet	$ 3,381	
Metra Heritage Corridor Grade Separation	$168,300	
Total Chicago to Joliet		$ 201,115
Chicago to Aurora		$ 20,000
Chicago to Rondout (from 1995 Chicago to Milwaukee Study)		$ 275,000
TOTAL		$ 1,152,115

The Chicago end of the Detroit, Cleveland, Cincinnati and Carbondale routes are under further detailed study as a part of the South-of-the-Lake corridor study by Amtrak, MDOT and INDOT. From Chicago Union Station (CUS) to Englewood and Grand Crossing, these four routes will continue to share the corridor along the NS right-of-way. From Englewood to Grand Crossing, construction of new double track is proposed. The South-of-the-Lake Corridor infrastructure cost estimate from CUS to Grand Crossing is about $161.5 million.

An additional $12 million placeholder is included in the MWRRS cost estimates for a new track connection at Grand Crossing to the CN/IC tracks toward Carbondale.

The St. Louis route will continue share Metra's route from CUS to Joliet. The proposed passenger service will co-mingle with Metra and the host freight carrier trains at maximum speeds of 79 mph through this segment. Amtrak has proposed that the passenger platforms at the Joliet station be reconfigured to improve freight and passenger train movements through the interlocking. A $20 million placeholder cost is included in the estimates to cover a new interlocking, platforms and tunnels at the Metra/Amtrak Station in Joliet. Additonally, a placeholder of $168 million has been included for the Metra Heritage Corridor grade separation program.

Capital cost estimates for the St Louis to Kansas City route and the Cleveland to Toledo segment are subject to change

The Quincy route will continue to share Metra's route from CUS to Aurora. The proposed passenger service will co-mingle with Metra and the host freight carrier trains at maximum speeds of 79 mph through this segment. A $20 million placeholder cost is included in the estimates for track and signal improvements, including new interlockings and crossovers.

For the Chicago to Rondout segment, cost estimates from the 1995 Tri-State study were used for the MWRRS estimate. Since 1995, Metra traffic volume has increased and new Metra stations have been added along this segment. To account for these developments, the 1995 costs were inflated to 2002 dollars and further increased by 50%.

Chicago to Milwaukee Costs from 1995 Chicago to Milwaukee Study	
Total Cost (in 1993 Dollars, includes 7% Engineering and 15% Contingencies)	143,793,074
Inflate to 2002 costs	183,235,514
Add 50%	91,617,757
TOTAL	274,853,271

HNTB

TABLE C

MWRRI PHASE 5

Itemized Costs by Route

Revision Date: 3/24/03

				Chicago Terminal Limits		Porter to Detroit / Pontiac		Battle Creek to Port Huron		Kalamazoo to Grand Rapids / Holland		Tolleston to Cleveland		Tolleston to Cincinnati		Grand Crossing to Carbondale	
			Maximum Authorized Speed	110 mph		110 mph		79 mph		79 mph		110 mph		110 mph		90 mph	
Item No.	Description	Unit	YR 2002 Unit Cost (1000s)	Quantity	Amount	Quantity	Amount	Quantity	Amount	Quantity	Amount	Quantity	Amount	Quantity	Amount	Quantity	Amount
Trackwork																	
1.1	HSR on Existing Roadbed	per mile	$ 993			26	25,818	12.0	11,916	-	-	-	-	-	-	-	-
1.2a	HSR on New Roadbed	per mile	$ 1,059			-	-	-	-	-	-	33	34,534	123	130,469	-	-
1.2b	HSR on New Roadbed & New Embankment	per mile	$ 1,492			-	-	-	-	-	-	91	135,623	-	-	-	-
1.2c	HSR on New Roadbed & New Embankment (Double Track)	per mile	$ 2,674			-	-	-	-	-	-	-	-	-	-	-	-
1.3	Timber & Surface w/ 33% Tie replacement	per mile	$ 222			48	10,567	157.6	34,987	78.3	17,372	83	18,426	106	23,488	331	73,413
1.4	Timber & Surface w/ 66% Tie Replacement	per mile	$ 331			152	50,147	-	-	-	-	135	44,794	56	18,569	-	-
1.5	Relay Track w/ 136# CWR	per mile	$ 354			99	35,081	-	-	-	-	-	-	20	7,080	-	-
1.6	Freight Siding	per mile	$ 912			2	1,824	-	-	1.0	912	-	-	7	6,384	-	-
1.65	Passenger Siding	per mile	$ 1,376			17	23,392	-	-	-	-	62	85,312	31	42,656	13	17,888
1.71	Fencing, 4 ft Woven Wire (both sides)	per mile	$ 51			189	9,633	-	-	-	-	229	11,689	228	11,632	239	12,199
1.72	Fencing, 6 ft Chain Link (both sides)	per mile	$ 153			57	8,723	-	-	-	-	80	12,259	43	6,543	45	6,862
1.73	Fencing, 10 ft Chain Link (both sides)	per mile	$ 175			-	-	-	-	-	-	-	-	-	-	-	-
1.74	Decorative Fencing (both sides)	per mile	$ 394			12	4,651	-	-	-	-	15	5,940	14	5,616	15	5,890
Total Track Costs							$ 169,836		$ 46,903		$ 18,284		$ 348,577		$ 252,437		$ 116,253
Turnouts and Crossovers																	
4.1	#24 High Speed Turnout	each	$ 450			6	2,700	-	-	-	-	26	11,700	10	4,500	2	900
4.2	#20 Turnout Timber	each	$ 124			14	1,736	18.0	2,232	-	-	43	5,332.0	20	2,480	12	1,488
4.3	#10 Turnout Timber	each	$ 69			-	-	-	-	-	-	64	4,416.0	8	552	-	-
4.4	#20 Turnout Concrete	each	$ 249			-	-	-	-	-	-	25	6,225.0	-	-	-	-
4.5	#10 Turnout Concrete	each	$ 118			-	-	-	-	-	-	10	1,180.0	-	-	-	-
Total Turnouts Cost							$ 4,436		$ 2,232		$ -		$ 28,853		$ 7,532		$ 2,388
Curves																	
9.1	Elevate & Surface Curves	per mile	$ 58			30	1,729	-	-	-	-	3.6	206	20	1,137	5	318
9.3	Elastic Fasteners	per mile	$ 82			30	2,445	-	-	-	-	3.6	291	20	1,607	5	450
9.5	Realign Track for Curves (See Table G6 for Costs)	lump sum	varies			-	2,879	-	-	-	-	-	214	-	2,932	-	307
Total Curves Cost							$ 7,053		$ -		$ -		$ 711		$ 5,676		$ 1,075
Signals																	
8.1	Signals for Siding w/ High Speed Turnout	each	$ 1,268			4	5,072	-	-	-	-	13	16,484	4	5,072	1	1,268
8.2	Install CTC System (Single Track)	per mile	$ 183			-	-	-	-	-	-	285.2	52,197.1	285	52,173	-	-
8.21	Install CTC System (Double Track)	per mile	$ 300			-	-	-	-	-	-	12.0	3,600	-	-	-	-
8.3	Install PTC System	per mile	$ 197			143	28,191	-	-	-	-	268	52,841	163	32,013	299	58,903
8.4	Electric Lock for Industry Turnout	each	$ 103			-	-	-	-	-	-	74.0	7,622	14	1,442	-	-
8.5	Signals for Crossover	each	$ 700			6	4,200	5.0	3,500	-	-	15.0	10,500	4	2,800	4	2,800
8.6	Signals for Turnout	each	$ 400			2	800	8.0	3,200	-	-	10.0	4,000	10	4,000	4	1,600
Total Signals Cost							$ 38,263		$ 6,700		$ -		$ 147,244		$ 97,500		$ 64,571

HNTB

TABLE C

MWRRI PHASE 5

Itemized Costs by Route

Revision Date: 3/24/03

				Chicago Terminal Limits		Porter to Detroit / Pontiac		Battle Creek to Port Huron		Kalamazoo to Grand Rapids / Holland		Tolleston to Cleveland		Tolleston to Cincinnati		Grand Crossing to Carbondale	
			Maximum Authorized Speed	110 mph		110 mph		79 mph		79 mph		110 mph		110 mph		90 mph	
Item No.	Description	Unit	YR 2002 Unit Cost (1000s)	Quantity	Amount	Quantity	Amount	Quantity	Amount	Quantity	Amount	Quantity	Amount	Quantity	Amount	Quantity	Amount
Stations / Facilities																	
2.1	Full Service - New	each	$ 1,000			-	-	-	-	-	-	1.0	1,000.0	-	-	1	1,000
2.2	Full Service - Renovated	each	$ 500			11	5,500	4	2,000	2	1,000	2	1,000	4	2,000	7	3,500
2.3	Terminal - New	each	$ 2,000			-	-	-	-	-	-	1	2,000	-	-	-	-
2.4	Terminal - Renovated	each	$ 1,000			1	1,000	1	1,000	-	-	6	6,000	2	2,000	1	1,000
2.6	Layover Facility	lump sum	varies			-	-	1	5,544	1	5,544	-	-	-	-	1	5,544
2.7	Service & Inspection Facility	lump sum	varies			-	-	-	-	-	-	1	18,974	1	17,682	-	-
Total Station Cost							$ 6,500		$ 8,544		$ 6,544		$ 28,974		$ 21,682		$ 11,044
Bridges-under																	
5.1	Four Lane Urban Expressway	each	$ 4,835			-	-	-	-	-	-	-	-	-	-	-	-
5.2	Four Lane Rural Expressway	each	$ 4,025			-	-	-	-	-	-	-	-	-	-	-	-
5.3	Two Lane Highway	each	$ 3,054			11	33,594	-	-	-	-	6	18,324	-	-	-	-
5.4	Rail	each	$ 3,054			-	-	-	-	-	-	-	-	3	9,162	-	-
5.5	Minor river	each	$ 810			-	-	-	-	-	-	45	36,450	11	8,910	-	-
5.6	Major River	each	$ 8,098			-	-	-	-	-	-	-	-	-	-	-	-
5.71	Convert open deck bridge to ballast deck (single track)	per LF	$ 4.7			-	-	-	-	-	-	-	-	3,510	16,415	-	-
5.72	Convert open deck bridge to ballast deck (double track)	per LF	$ 9.4			-	-	-	-	-	-	-	-	-	-	-	-
5.73	Single Track on Flyover Structure	per LF	$ 6.0			-	-	-	-	-	-	3,100	18,600	-	-	-	-
5.8	Single Track on Approach Embankment w/ Retaining Wall	per LF	$ 3.0			-	-	-	-	-	-	6,500	19,500	-	-	-	-
Total Bridges-under Cost							$ 33,594		$ -		$ -		$ 92,874		$ 34,487		$ -
Bridges-over																	
6.1	Four Lane Urban Expressway	each	$ 2,087			-	-	-	-	-	-	3	6,261	-	-	-	-
6.2	Four Lane Rural Expressway	each	$ 2,929			-	-	-	-	-	-	3	8,787	-	-	-	-
6.3	Two Lane Highway	each	$ 1,903			-	-	-	-	-	-	2	3,806	-	-	-	-
6.4	Rail	each	$ 6,110			-	-	-	-	-	-	1	6,110	-	-	-	-
Total Bridges-over Cost							$ -		$ -		$ -		$ 24,964		$ -		$ -
Crossings																	
7.1	Private Closure	each	$ 83			22	1,826	-	-	-	-	21	1,743	27	2,241	29	2,407
7.2	Four Quadrant Gates w/ Trapped Vehicle Detector	each	$ 492			-	-	-	-	-	-	46	22,632	11	5,412	-	-
7.3	Four Quadrant Gates	each	$ 288			9	2,592	-	-	-	-	69	19,872	31	8,928	-	-
7.31	Convert Dual Gates to Quad Gates	each	$ 150			47	7,050	-	-	-	-	-	-	27	4,050	-	-
7.4a	Conventional Gates single mainline track	each	$ 166			49	8,134	-	-	-	-	195	32,370	144	23,904	90	14,940
7.4b	Conventional Gates double mainline track	each	$ 205			12	2,460	-	-	-	-	14	2,870	-	-	-	-
7.41	Convert Flashers Only to Dual Gate	each	$ 50			10	500	53.0	2,650	47	2,350	29	1,450	25	1,250	-	-
7.5a	Single Gate with Median Barrier	each	$ 180			46	8,280	-	-	-	-	-	-	32	5,760	-	-
7.5b	Convert Single Gate to Extended Arm	each	$ 15			45	675	-	-	-	-	-	-	84	1,260	-	-
7.71	Precast Panels without Rdway Improvements	each	$ 80			-	-	-	-	-	-	16	1,280	262	20,960	90	7,200
7.72	Precast Panels with Rdway Improvements	each	$ 150			-	-	-	-	-	-	311	46,650	87	13,050	-	-
7.8	Michigan Type Grade Crossing Surface	each	$ 15			218	3,270	-	-	-	-		-	-	-		-
															-		
Total Crossings Cost							34,787		2,650		2,350		128,867		86,815		24,547
Subtotals							**294,469**		**67,029**		**27,178**		**801,064**		**506,129**		**219,878**
Placeholders					**1,152,115**		**35,302**						**314,268**		**29,030**		
Adjustment for Allocation of Tolleston to Wanatah													**-27,691**		**-27,691**		
TOTAL					**1,152,115**		**329,771**		**67,029**		**27,178**		**1,087,640**		**507,468**		**219,878**

HNTB

TABLE C

MWRRI PHASE 5

Itemized Costs by Route

Revision Date: 3/24/03

				Joliet to St. Louis		St. Louis to Kansas City		Aurora to Quincy		Wyanet to Omaha		Rondout to St. Paul		Milwaukee to Green Bay		Total	
			Maximum Authorized Speed	110 mph		90 mph		90 mph		79 mph		110 mph		110 mph			
Item No.	Description	Unit	YR 2002 Unit Cost (1000s)	Quantity	Amount	Quantity	Amount	Quantity	Amount	Quantity	Amount	Quantity	Amount	Quantity	Amount	**Quantity**	**Amount**
Trackwork																	
1.1	HSR on Existing Roadbed	per mile	$ 993	-	-	-	-	-	-	-	-	-	-	-	-	38	$ 37,734
1.2a	HSR on New Roadbed	per mile	$ 1,059	-	-	-	-	-	-	-	-	75	79,531	38	40,242	269	$ 284,776
1.2b	HSR on New Roadbed & New Embankment	per mile	$ 1,492	-	-	-	-	3	4,476	-	-	26	38,941	51	76,092	171	$ 255,132
1.2c	HSR on New Roadbed & New Embankment (Double Track)	per mile	$ 2,674	-	-	-	-	-	-	-	-	-	-	10	26,740	10	$ 26,740
1.3	Timber & Surface w/ 33% Tie replacement	per mile	$ 222	48	10,638	-	-	341	75,613	-	-	234	51,881	22	4,884	1,447	$ 321,270
1.4	Timber & Surface w/ 66% Tie Replacement	per mile	$ 331	-	-	388	128,564	-	-	325	107,410	-	-	-	-	1,056	$ 349,483
1.5	Relay Track w/ 136# CWR	per mile	$ 354	-	-	-	-	-	-	54	19,116	-	-	-	-	173	$ 61,277
1.6	Freight Siding	per mile	$ 912	-	-	-	-	5	4,560	3	2,736	-	-	10	9,120	28	$ 25,536
1.65	Passenger Siding	per mile	$ 1,376	-	-	-	-	18	24,768	19	26,144	50	68,800	-	-	210	$ 288,960
1.71	Fencing, 4 ft Woven Wire (both sides)	per mile	$ 51	31	1,603	-	-	159	8,109	-	-	211	10,747	68	3,468	1,355	$ 69,081
1.72	Fencing, 6 ft Chain Link (both sides)	per mile	$ 153	8	1,208	-	-	70	10,710	-	-	40	6,045	21	3,213	363	$ 55,563
1.73	Fencing, 10 ft Chain Link (both sides)	per mile	$ 175	2	344	-	-	-	-	-	-	-	-	-	-	2	$ 344
1.74	Decorative Fencing (both sides)	per mile	$ 394	1	394	-	-	30	11,820	-	-	13	5,189	5	1,970	105	$ 41,470
Total Track Costs					$ 14,187		$128,564		$140,056		$ 155,406		$ 261,134		$ 165,729		$ 1,817,366
Turnouts and Crossovers																	
4.1	#24 High Speed Turnout	each	$ 450	-	-	22	9,900	4	1,800	8	3,600	10	4,500	4	1,800	92	$ 41,400
4.2	#20 Turnout Timber	each	$ 124	4	496	-	-	16	1,984	2	248	-	-	-	-	129	$ 15,996
4.3	#10 Turnout Timber	each	$ 69	-	-	-	-	12	828	8	552	-	-	-	-	92	$ 6,348
4.4	#20 Turnout Concrete	each	$ 249	-	-	-	-	-	-	-	-	-	-	-	-	25	$ 6,225
4.5	#10 Turnout Concrete	each	$ 118	-	-	-	-	-	-	-	-	-	-	-	-	10	$ 1,180
Total Turnouts Cost					$ 496		$ 9,900		$ 4,612		$ 4,400		$ 4,500		$ 1,800		$ 71,149
Curves																	
9.1	Elevate & Surface Curves	per mile	$ 58	2	99	85	4,921	25	1,436	-	-	41	2,381	6	348	217	$ 12,574
9.3	Elastic Fasteners	per mile	$ 82	2	139	85	6,957	25	2,030	-	-	41	3,366	6	492	217	$ 17,778
9.5	Realign Track for Curves (See Table G6 for Costs)	lump sum	varies	-	198	-	20,368	-	1,560	-	-	-	10,975	-	629	-	$ 40,061
Total Curves Cost					$ 436		$ 32,245		$ 5,027		$ -		$ 16,722		$ 1,469		$ 70,413
Signals																	
8.1	Signals for Siding w/ High Speed Turnout	each	$ 1,268	-	-	-	-	4	5,072	-	-	5	6,340	2	2,536	33	$ 41,844
8.2	Install CTC System (Single Track)	per mile	$ 183	-	-	-	-	-	-	325	59,384	-	-	60	10,980	955	$ 174,734
8.21	Install CTC System (Double Track)	per mile	$ 300	-	-	-	-	-	-	-	-	84	25,110	-	-	96	$ 28,710
8.3	Install PTC System	per mile	$ 197	37	7,269	282	55,635	218	43,017	-	-	224	44,128	83	16,351	1,718	$ 338,348
8.4	Electric Lock for Industry Turnout	each	$ 103	-	-	-	-	-	-	8	824	-	-	-	-	96	$ 9,888
8.5	Signals for Crossover	each	$ 700	-	-	-	-	7	4,900	-	-	-	-	-	-	41	$ 28,700
8.6	Signals for Turnout	each	$ 400	-	-	22	8,800	4	1,600	16	6,400	-	-	-	-	76	$ 30,400
Total Signals Cost					$ 7,269		$ 64,435		$ 54,589		$ 66,608		$ 75,578		$ 29,867		$ 652,623

HNTB

TABLE C

MWRRI PHASE 5

Itemized Costs by Route

Revision Date: 3/24/03

Item No.	Description	Unit	YR 2002 Unit Cost (1000s)	Joliet to St. Louis Quantity	Joliet to St. Louis Amount	St. Louis to Kansas City Quantity	St. Louis to Kansas City Amount	Aurora to Quincy Quantity	Aurora to Quincy Amount	Wyanet to Omaha Quantity	Wyanet to Omaha Amount	Rondout to St. Paul Quantity	Rondout to St. Paul Amount	Milwaukee to Green Bay Quantity	Milwaukee to Green Bay Amount	Total Quantity	Total Amount
			Maximum Authorized Speed	110 mph		90 mph		90 mph		79 mph		110 mph		110 mph			
Stations / Facilities																	
2.1	Full Service - New	each	$ 1,000	-	-	-	-	-	-	-	-	1	1,000	6	6,000	9	$ 9,000
2.2	Full Service - Renovated	each	$ 500	7	3,500	8	4,000	7	3,500	5	2,500	11	5,500	1	500	69	$ 34,500
2.3	Terminal - New	each	$ 2,000	-	-	-	-	-	-	-	-	1	2,000	-	-	2	$ 4,000
2.4	Terminal - Renovated	each	$ 1,000	1	1,000	1	1,000	-	-	1	1,000	-	-	-	-	14	$ 14,000
2.6	Layover Facility	lump sum	varies	-	-	1	5,544	1	5,544	1	6,536	1	6,536	1	6,536	8	$ 47,328
2.7	Service & Inspection Facility	lump sum	varies	1	21,406	-	-	-	-	1	17,069	2	35,362	-	-	6	$ 110,494
Total Station Cost					$ 25,906		$ 10,544		$ 9,044		$ 27,105		$ 50,398		$ 13,036		$ 219,322
Bridges-under																	
5.1	Four Lane Urban Expressway	each	$ 4,835	-	-	-	-	-	-	-	-	-	-	-	-	-	$ -
5.2	Four Lane Rural Expressway	each	$ 4,025	-	-	-	-	-	-	-	-	-	-	-	-	-	$ -
5.3	Two Lane Highway	each	$ 3,054	-	-	-	-	-	-	-	-	1	3,054	10	30,540	28	$ 85,512
5.4	Rail	each	$ 3,054	-	-	-	-	-	-	-	-	-	-	1	3,054	4	$ 12,216
5.5	Minor river	each	$ 810	-	-	-	-	-	-	-	-	-	-	9	7,290	65	$ 52,650
5.6	Major River	each	$ 8,098	-	-	-	-	-	-	-	-	-	-	1	8,098	1	$ 8,098
5.71	Convert open deck bridge to ballast deck (single track)	per LF	$ 4.7	-		-	-	570	2,666	-	-	720	3,367	-	-	4,800	$ 22,448
5.72	Convert open deck bridge to ballast deck (double track)	per LF	$ 9.4	180	1,684	-	-	600	5,612	-	-	1,170	10,943	-	-	1,950	$ 18,239
5.73	Single Track on Flyover Structure	per LF	$ 6.0	-	-	-	-	-	-	-	-	-	-	-	-	3,100	$ 18,600
5.8	Single Track on Approach Embankment w/ Retaining Wall	per LF	$ 3.0	-	-	-	-	-	-	-	-	-	-	-	-	6,500	$ 19,500
Total Bridges-under Cost					$ 1,684		$ -		$ 8,278		$ -		$ 17,365		$ 48,982		$ 237,263
Bridges-over																	
6.1	Four Lane Urban Expressway	each	$ 2,087	-	-	-	-	-	-	-	-	-	-	-	-	3	$ 6,261
6.2	Four Lane Rural Expressway	each	$ 2,929	-	-	-	-	-	-	-	-	-	-	2	5,858	5	$ 14,645
6.3	Two Lane Highway	each	$ 1,903	-	-	-	-	-	-	-	-	-	-	2	3,806	4	$ 7,612
6.4	Rail	each	$ 6,110	-	-	-	-	-	-	-	-	-	-	-	-	1	$ 6,110
Total Bridges-over Cost					$ -		$ -		$ -		$ -		$ -		$ 9,664		$ 34,628
Crossings																	
7.1	Private Closure	each	$ 83	2	166	28	2,324	22	1,826	-	-	30	2,490	46	3,818	227	$ 18,841
7.2	Four Quadrant Gates w/ Trapped Vehicle Detector	each	$ 492	-	-	-	-	-	-	-	-	-	-	-	-	57	$ 28,044
7.3	Four Quadrant Gates	each	$ 288	15	4,320	55	15,840	-	-	-	-	144	41,472	34	9,792	357	$ 102,816
7.31	Convert Dual Gates to Quad Gates	each	$ 150	6	900	86	12,900	-	-	-	-	17	2,550	-	-	183	$ 27,450
7.4a	Conventional Gates single mainline track	each	$ 166	5	830	66	10,956	10	1,660	149	24,734	81	13,446	-	-	789	$ 130,974
7.4b	Conventional Gates double mainline track	each	$ 205	-	-	-	-	154	31,570	-	-	-	-	-	-	180	$ 36,900
7.41	Convert Flashers Only to Dual Gate	each	$ 50	9	450	1	50	11	550	79	3,950	20	1,000	-	-	284	$ 14,200
7.5a	Single Gate with Median Barrier	each	$ 180	-	-	-	-	-	-	-	-	-	-	74	13,320	152	$ 27,360
7.5b	Convert Single Gate to Extended Arm	each	$ 15	-	-	-	-	-	-	-	-	-	-	-	-	129	$ 1,935
7.71	Precast Panels without Rdway Improvements	each	$ 80	20	1,600	207	16,560	-	-	-	-	40	3,200	28	2,240	663	$ 53,040
7.72	Precast Panels with Rdway Improvements	each	$ 150	-	-	-	-	-	-	-	-	222	33,300	80	12,000	700	$ 105,000
7.8	Michigan Type Grade Crossing Surface	each	$ 15		-			10	150	149	2,235					377	$ 5,655
Total Crossings Cost					8,266		58,630		35,756		30,919		97,458		41,170		$ 552,215
Subtotals					**58,244**		**304,318**		**257,362**		**284,437**		**523,156**		**311,717**		**3,654,980**
Placeholders					**185,011**		**10,000**				**75,770**		**526,635**				**2,328,130**
Adjustment for Allocation of Tolleston to Wanatah																	**-55,383**
TOTAL					**243,256**		**314,318**		**257,362**		**360,207**		**1,049,791**		**311,717**		**5,927,728**

HNTB

TABLE D-1

MWRRI PHASE 5

Chicago to Detroit

Revision Date: 3/24/03

				Chicago Terminal Area Limit													
			Segment No.	Segment 1		Segment 2		Segment 3		Segment 4		Segment 5		Segment 6		Total	
			From - To	Chicago to Porter		Porter to Kalamazoo		Kalamazoo to Battle Ck		Battle Ck to W Det		W. Detroit to Milw. Jct.		Milw. Jct. to Pontiac			
			Host Carrier	NS		Amtrak		NS		NS		CR Shared Assets		CN			
			Mileposts	MP 523 to MP 482.21		MP 241 - MP 143		MP 143 - MP 121.5		MP 119.6 to MP 3		MP 3 to MP 4.2		MP 4.2 to MP 25.8			
			Track Miles	40.79 miles		98.0 miles		21.5 miles		116.6 miles		5.3 miles		21.6 miles		303.8 miles	
			Maximum Authorized Speed	110 mph		110 mph		110 mph		110 mph		60 mph		79 mph			
Item		Unit	YR 2002 Unit Cost (1000s)	Quantity	Amount	Quantity	Amount	Quantity	Amount	Quantity	Amount	Quantity	Amount	Quantity	Amount	Quantity	Amount
Trackwork																	
1.1	HSR on Existing Roadbed	per mile	$ 993		-	25	24,825	1	993		-		-		-	26	25,818
1.2a	HSR on New Roadbed	per mile	$ 1,059		-		-		-		-		-		-	-	-
1.2b	HSR on New Roadbed & New Embankment	per mile	$ 1,492		-		-		-		-		-		-	-	-
1.2c	HSR on New Roadbed & New Embankment (Double Track)	per mile	$ 2,674		-		-		-		-		-		-	-	-
1.3	Timber & Surface w/ 33% Tie replacement	per mile	$ 222		-		-		-	26	5,772		-	21.6	4,795	48	10,567
1.4	Timber & Surface w/ 66% Tie Replacement	per mile	$ 331		-	38.5	12,744	22.4	7,414	90.6	29,989		-		-	152	50,147
1.5	Relay Track w/ 136# CWR	per mile	$ 354		-	8.5	3,009		-	90.6	32,072		-		-	99	35,081
1.6	Freight Siding	per mile	$ 912		-		-		-	2	1,824		-		-	2	1,824
1.65	Passenger Siding	per mile	$ 1,376		-	15	20,640		-	2	2,752		-		-	17	23,392
1.71	Fencing, 4 ft Woven Wire (both sides)	per mile	$ 51		-	78	3,998	17	877	93	4,757		-		-	189	9,633
1.72	Fencing, 6 ft Chain Link (both sides)	per mile	$ 153		-	15	2,249	3	493	17	2,676		-	21.6	3,305	57	8,723
1.73	Fencing, 10 ft Chain Link (both sides)	per mile	$ 175		-		-		-		-		-		-	-	-
1.74	Decorative Fencing (both sides)	per mile	$ 394		-	5	1,931	1	424	6	2,297		-		-	12	4,651
Total Track Costs					-		69,396		10,202		82,139		-		8,100		169,836
Turnouts																	
4.1	#24 High Speed Turnout	each	$ 450		-	4	1,800	2	900		-		-		-	6	2,700
4.2	#20 Turnout Timber	each	$ 124		-	4	496		-	10	1,240		-		-	14	1,736
4.3	#10 Turnout Timber	each	$ 69		-		-		-		-		-		-	-	-
4.4	#20 Turnout Concrete	each	$ 249		-		-		-		-		-		-	-	-
4.5	#10 Turnout Concrete	each	$ 118		-		-		-		-		-		-	-	-
Total Turnouts Cost					-		2,296		900		1,240		-		-		4,436
Curves																	
9.1	Elevate & Surface Curves	per mile	$ 58		-	12.2	708	4.0	229	13.7	792		-		-	30	1,729
9.3	Elastic Fasteners	per mile	$ 82		-	12.2	1,001	4.0	324	13.7	1,119		-		-	30	2,445
9.5	Realign Track for Curves (See Table G6 for Costs)	lump sum	$ -		-		721		642		1,517		-		-	-	2,879
Total Curves Cost					-		2,430		1,195		3,428		-		-		7,053
Signals																	
8.1	Signals for Siding w/ High Speed Turnout	each	$ 1,268		-	2	2,536	1	1,268		-		-	1	1,268	4	5,072
8.2	Install CTC System (Single Track)	per mile	$ 183		-		-		-		-		-		-	-	-
8.21	Install CTC System (Double Track)	per mile	$ 300		-		-		-		-		-		-	-	-
8.3	Install PTC System	per mile	$ 197		-	38	7,486	14.5	2,857	90.6	17,848		-		-	143	28,191
8.4	Electric Lock for Industry Turnout	each	$ 103		-		-		-		-		-		-	-	-
8.5	Signals for Crossover	each	$ 700		-	2	1,400		-	4	2,800		-		-	6	4,200
8.6	Signals for Turnout	each	$ 400		-		-		-	2	800		-		-	2	800
Total Signals Cost					-		11,422		4,125		21,448		-		1,268		38,263
Stations / Facilities																	
2.1	Full Service - New	each	$ 1,000		-		-		-		-		-		-	-	-
2.2	Full Service - Renovated	each	$ 500		-	4	2,000	1	500	4	2,000		-	2	1,000	11	5,500
2.3	Terminal - New	each	$ 2,000		-		-		-		-		-		-	-	-
2.4	Terminal - Renovated	each	$ 1,000		-		-		-		-		-	1	1,000	1	1,000
2.6	Layover Facility	lump sum	$ -		-		-		-		-		-		-	-	-
2.7	Service & Inspection Facility	lump sum	$ -		-		-		-		-		-		-	-	-
Total Station Cost					-		2,000		500		2,000		-		2,000		6,500

HNTB

TABLE D-1

MWRRI PHASE 5

Chicago to Detroit

Revision Date: 3/24/03

				Chicago Terminal Area Limit													
			Segment No.	Segment 1		Segment 2		Segment 3		Segment 4		Segment 5		Segment 6		Total	
			From - To	Chicago to Porter		Porter to Kalamazoo		Kalamazoo to Battle Ck		Battle Ck to W Det		W. Detroit to Milw. Jct.		Milw. Jct. to Pontiac			
			Host Carrier	NS		Amtrak		NS		NS		CR Shared Assets		CN			
			Mileposts	MP 523 to MP 482.21		MP 241 - MP 143		MP 143 - MP 121.5		MP 119.6 to MP 3		MP 3 to MP 4.2		MP 4.2 to MP 25.8			
			Track Miles	40.79 miles		98.0 miles		21.5 miles		116.6 miles		5.3 miles		21.6 miles		303.8 miles	
			Maximum Authorized Speed	110 mph		110 mph		110 mph		110 mph		60 mph		79 mph			
Item		Unit	YR 2002 Unit Cost (1000s)	Quantity	Amount	Quantity	Amount	Quantity	Amount	Quantity	Amount	Quantity	Amount	Quantity	Amount	Quantity	Amount
Bridges-under																	
5.1	Four Lane Urban Expressway	each	$ 4,835		-		-		-		-		-		-	-	-
5.2	Four Lane Rural Expressway	each	$ 4,025		-		-		-		-		-		-	-	-
5.3	Two Lane Highway	each	$ 3,054		-	6	18,324		-	5	15,270		-		-	11	33,594
5.4	Rail	each	$ 3,054		-		-		-		-		-		-	-	-
5.5	Minor river	each	$ 810		-		-		-		-		-		-	-	-
5.6	Major River	each	$ 8,098		-		-		-		-		-		-	-	-
5.71	Convert open deck bridge to ballast deck (single track)	per LF	$ 4.7		-		-		-		-		-		-	-	-
5.72	Convert open deck bridge to ballast deck (double track)	per LF	$ 9.4		-		-		-		-		-		-	-	-
5.73	Single Track on Flyover Structure	per LF	$ 6.0		-		-		-		-		-		-	-	-
5.8	Single Track on Approach Embankment w/ Retaining Wall	per LF	$ 3.0		-		-		-		-		-		-	-	-
Total Bridges-under Cost					-		18,324		-		15,270		-		-		33,594
Bridges-over																	
6.1	Four Lane Urban Expressway	each	$ 2,087		-		-		-		-		-		-	-	-
6.2	Four Lane Rural Expressway	each	$ 2,929		-		-		-		-		-		-	-	-
6.3	Two Lane Highway	each	$ 1,903		-		-		-		-		-		-	-	-
6.4	Rail	each	$ 6,110		-		-		-		-		-		-	-	-
Total Bridges-over Cost					-		-		-		-		-		-		-
Crossings																	
7.1	Private Closure	each	$ 83		-	7	581	4	332	11	913		-		-	22	1,826
7.2	Four Quadrant Gates w/ Trapped Vehicle Detector	each	$ 492		-		-		-		-		-		-	-	-
7.3	Four Quadrant Gates	each	$ 288		-	5	1,440	0	-	4	1,152		-		-	9	2,592
7.31	Convert Dual Gates to Quad Gates	each	$ 150		-	22	3,300	4	600	21	3,150		-		-	47	7,050
7.4a	Conventional Gates single mainline track	each	$ 166		-	18	2,988		-	31	5,146		-		-	49	8,134
7.4b	Conventional Gates double mainline track	each	$ 205		-		-	12	2,460		-		-		-	12	2,460
7.41	Convert Flashers Only to Dual Gate	each	$ 50		-	0	-	0	-	10	500		-		-	10	500
7.5a	Single Gate with Median Barrier	each	$ 180		-	22	3,960	4	720	20	3,600		-		-	46	8,280
7.5b	Convert Single Gate to Extended Arm	each	$ 15		-	22	330	3	45	20	300		-		-	45	675
7.71	Precast Panels without Rdway Improvements	each	$ 80		-		-		-		-		-		-	-	-
7.72	Precast Panels with Rdway Improvements	each	$ 150		-		-		-		-		-		-	-	-
7.8	Michigan Type Grade Crossing Surface	each	$ 15		-	89	1,335	23	345	106	1,590		-		-	218	3,270
Total Crossings Cost					-		13,934		4,502		16,351		-		-		34,787
Segment Totals							**119,801**		**21,423**		**141,877**				**11,368**		**294,469**
Placeholder																	
	Battle Creek Baron to Gord Improvements								15,000								15,000
	West Detroit to Beaubien Costs (from Lansing to Detroit Study)												15,302				15,302
	Track Improvements												5,000				5,000
TOTAL							**119,801**		**36,423**		**141,877**		**20,302**		**11,368**		**329,771**

NOTES

Installation of PTC system does not include locomotive equipment and dispatch equipme Assume 26' offset for new mainline track construction for speeds above 79 mph
Cost Estimate does not include utility relocation.
Corridor access with frieght railroads to be negotiated; costs not included
Station costs are MWRRS allocation amounts
Siding improvements incorporate recommendations from TEMS Ideal Day Analysis Report (Dated March 8, 2002)
Close 25% of all private crossings where speeds are above 79 mph; remainder are Conventional Gate
Four Quandrant Gates all public crossings at speeds > 79mph
Conventional Gates all public crossings at speeds </= 79mph
Michigan Type Grade Crossing surface used at all crossings
Precast Panels with Rdway Improvements installed where track embankment is replaced
Precast Panels without Rdway Improvements installed where track embankment is not replaced

ASSUMED STATION LOCATIONS AND IMPROVEMENTS:

MP 228	Michigan City	Full Service - Renovated
MP 192	Niles	Full Service - Renovated
MP 179.5	Dowagiac	Full Service - Renovated
MP 143.5	Kalamazoo	Full Service - Renovated
MP 120.8	Battle Creek	Full Service - Renovated
MP 95.9	Albion	Full Service - Renovated
MP 75	Jackson	Full Service - Renovated
MP 38	Ann Arbor	Full Service - Renovated
MP 8	Dearborn	Full Service - Renovated
MP 5.6	DETROIT	Full Service - Renovated
MP 13.2	Royal Oak	Full Service - Renovated
MP 17.5	Birmingham	Full Service - Renovated
MP 25.8	Pontiac	Terminal - Renovated

HNTB

TABLE D-2

MWRRI PHASE 5

Battle Creek to Port Huron

Revision Date: 3/24/03

				Segment 1		Segment 2		Segment 3		Total	
			Segment No.	Segment 1		Segment 2		Segment 3		Total	
			From - To	Battle Creek to E. Lansing		E. Lansing to Flint		Flint to Port Huron			
			Host Carrier	CN		CN		CN			
			Mileposts	MP 176.6 to MP 223.9		MP 223.9 to MP 280		MP 280 to MP 334.2			
			Track Miles	47.3 miles		56.1 miles		54.2 miles		157.6 miles	
			Maximum Authorized Speed	79 mph		79 mph		79 mph			
Item		Unit	YR 2002 Unit Cost (1000s)	Quantity	Amount	Quantity	Amount	Quantity	Amount	Quantity	Amount
Trackwork											
1.1	HSR on Existing Roadbed	per mile	$ 993	2	1,986	2	1,986	8	7,944	12	11,916
1.2a	HSR on New Roadbed	per mile	$ 1,059		-		-		-	-	-
1.2b	HSR on New Roadbed & New Embankment	per mile	$ 1,492		-		-		-	-	-
1.2c	HSR on New Roadbed & New Embankment (Double Track)	per mile	$ 2,674		-		-		-	-	-
1.3	Timber & Surface w/ 33% Tie replacement	per mile	$ 222	47.3	10,501	$ 56	12,454	54.2	12,032	157.6	34,987
1.4	Timber & Surface w/ 66% Tie Replacement	per mile	$ 331		-		-		-	-	-
1.5	Relay Track w/ 136# CWR	per mile	$ 354		-		-		-	-	-
1.6	Freight Siding	per mile	$ 912		-		-		-	-	-
1.65	Passenger Siding	per mile	$ 1,376		-		-		-	-	-
1.71	Fencing, 4 ft Woven Wire (both sides)	per mile	$ 51		-		-		-	-	-
1.72	Fencing, 6 ft Chain Link (both sides)	per mile	$ 153		-		-		-	-	-
1.73	Fencing, 10 ft Chain Link (both sides)	per mile	$ 175		-		-		-	-	-
1.74	Decorative Fencing (both sides)	per mile	$ 394		-		-		-	-	-
Total Track Costs					12,487		14,440		19,976		46,903
Turnouts											
4.1	#24 High Speed Turnout	each	$ 450		-		-		-	-	-
4.2	#20 Turnout Timber	each	$ 124	6	744	8	992	4	496	18	2,232
4.3	#10 Turnout Timber	each	$ 69		-		-		-	-	-
4.4	#20 Turnout Concrete	each	$ 249		-		-		-	-	-
4.5	#10 Turnout Concrete	each	$ 118		-		-		-	-	-
Total Turnouts Cost					744		992		496		2,232
Curves											
9.1	Elevate & Surface Curves	per mile	$ 58		-		-		-	-	-
9.2	Curvature Reduction	per mile	$ 393		-		-		-	-	-
9.3	Elastic Fasteners	per mile	$ 82		-		-		-	-	-
Total Curves Cost					-		-		-		-
Signals											
8.1	Signals for Siding w/ High Speed Turnout	each	$ 1,268		-		-		-	-	-
8.2	Install CTC System (Single Track)	per mile	$ 183		-		-		-	-	-
8.21	Install CTC System (Double Track)	per mile	$ 300		-		-		-	-	-
8.3	Install PTC System	per mile	$ 197		-		-		-	-	-
8.4	Electric Lock for Industry Turnout	each	$ 103		-		-		-	-	-
8.5	Signals for Crossover	each	$ 700	2	1,400	3	2,100		-	5	3,500
8.6	Signals for Turnout	each	$ 400	2	800	2	800	4	1,600	8	3,200
Total Signals Cost					2,200		2,900		1,600		6,700
Stations / Facilities											
2.1	Full Service - New	each	$ 1,000		-		-		-	-	-
2.2	Full Service - Renovated	each	$ 500		-	3	1,500	1	500	4	2,000
2.3	Terminal - New	each	$ 2,000		-		-		-	-	-
2.4	Terminal - Renovated	each	$ 1,000		-		-	1	1,000	1	1,000
2.6	Layover Facility in Port Huron	lump sum	$ 5,544		-		-	1	5,544	1	5,544
2.7	Service & Inspection Facility	lump sum	$ -		-		-		-	-	-
Total Station Cost					-		1,500		7,044		8,544

HNTB

TABLE D-2

MWRRI PHASE 5

Battle Creek to Port Huron

Revision Date: 3/24/03

				Segment No.	Segment 1		Segment 2		Segment 3		Total	
				From - To	Battle Creek to E. Lansing		E. Lansing to Flint		Flint to Port Huron			
				Host Carrier	CN		CN		CN			
				Mileposts	MP 176.6 to MP 223.9		MP 223.9 to MP 280		MP 280 to MP 334.2			
				Track Miles	47.3 miles		56.1 miles		54.2 miles		157.6 miles	
				Maximum Authorized Speed	79 mph		79 mph		79 mph			
Item		Unit	YR 2002 Unit Cost (1000s)		Quantity	Amount	Quantity	Amount	Quantity	Amount	Quantity	Amount
Bridges-under												
5.1	Four Lane Urban Expressway	each	$ 4,835			-		-		-	-	-
5.2	Four Lane Rural Expressway	each	$ 4,025			-		-		-	-	-
5.3	Two Lane Highway	each	$ 3,054			-		-		-	-	-
5.4	Rail	each	$ 3,054			-		-		-	-	-
5.5	Minor river	each	$ 810			-		-		-	-	-
5.6	Major River	each	$ 8,098			-		-		-	-	-
5.71	Convert open deck bridge to ballast deck (single track)	per LF	$ 4.7			-		-		-	-	-
5.72	Convert open deck bridge to ballast deck (double track)	per LF	$ 9.4			-		-		-	-	-
5.73	Single Track on Flyover Structure	per LF	$ 6.0			-		-		-	-	-
5.8	Single Track on Approach Embankment w/ Retaining Wall	per LF	$ 3.0			-		-		-	-	-
Total Bridges-under Cost						-		-		-		-
Bridges-over												
6.1	Four Lane Urban Expressway	each	$ 2,087			-		-		-	-	-
6.2	Four Lane Rural Expressway	each	$ 2,929			-		-		-	-	-
6.3	Two Lane Highway	each	$ 1,903			-		-		-	-	-
6.4	Rail	each	$ 6,110			-		-		-	-	-
Total Bridges-over Cost						-		-		-		-
Crossings												
7.1	Private Closure	each	$ 83			-		-		-	-	-
7.2	Four Quadrant Gates w/ Trapped Vehicle Detector	each	$ 492			-		-		-	-	-
7.3	Four Quadrant Gates	each	$ 288			-		-		-	-	-
7.31	Convert Dual Gates to Quad Gates	each	$ 150			-		-		-	-	-
7.4a	Conventional Gates single mainline track	each	$ 166			-		-		-	-	-
7.4b	Conventional Gates double mainline track	each	$ 205			-		-		-	-	-
7.41	Convert Flashers Only to Dual Gate	each	$ 50		12	600	13	650	28	1,400	53	2,650
7.5a	Single Gate with Median Barrier	each	$ 180			-		-		-	-	-
7.5b	Convert Single Gate to Extended Arm	each	$ 15			-		-		-	-	-
7.71	Precast Panels without Rdway Improvements	each	$ 80			-		-		-	-	-
7.72	Precast Panels with Rdway Improvements	each	$ 150			-		-		-	-	-
7.8	Michigan Type Grade Crossing Surface	each	$ 15			-		-		-	-	-
Total Crossings Cost						600		650		1,400		2,650
Segment Totals						**16,031**		**20,482**		**30,516**		**67,029**

NOTES

Cost Estimate does not include utility relocation.
Corridor access with frieght railroads to be negotiated; costs not included
Station costs are MWRRS allocation amounts
Siding improvements incorporate recommendations from TEMS Ideal Day Analysis Report (Dated March 8, 2002)
Close 25% of all private crossings where speeds are above 79 mph; remainder are Conventional Gate
Four Quandrant Gates all public crossings at speeds > 79mph
Conventional Gates all public crossings at speeds </= 79mph
Michigan Type Grade Crossing surface used at all crossings
Precast Panels with Rdway Improvements installed where track embankment is replaced
Precast Panels without Rdway Improvements installed where track embankment is not replaced

ASSUMED STATION LOCATIONS AND IMPROVEMENTS:

MP 176.6	Battle Creek	* Included in Detroit route
MP 223.9	East Lansing	Full Service - Renovated
MP 253.3	Durand	Full Service - Renovated
MP 280	Flint	Full Service - Renovated
MP 290	Lapeer	Full Service - Renovated
MP 334.2	Port Huron	Terminal - Renovated

HNTB

TABLE D-3

MWRRI PHASE 5

Kalamazoo to Grand Rapids

Revision Date: 3/24/03

			Segment No.	Segment 1		Segment 2		Total	
			From - To	Kalamazoo to Grand Rapid		Grand Rapids to Holland			
			Host Carrier	NS		CSXT			
			Mileposts	MP 143.5 to MP 0.3		MP 0.3 to MP 25.3			
			Track Miles	53.25 miles		25.0 miles		78.3 miles	
			Maximum Authorized Speed	79 mph		79 mph			
Item		Unit	YR 2002 Unit Cost (1000s)	Quantity	Amount	Quantity	Amount	Quantity	Amount
Trackwork									
1.1	HSR on Existing Roadbed	per mile	$ 993		-		-	-	-
1.2a	HSR on New Roadbed	per mile	$ 1,059		-		-	-	-
1.2b	HSR on New Roadbed & New Embankment	per mile	$ 1,492		-		-	-	-
1.2c	HSR on New Roadbed & New Embankment (Double Track)	per mile	$ 2,674		-		-	-	-
1.3	Timber & Surface w/ 33% Tie replacement	per mile	$ 222	53.25	11,822	25.0	5,550	78	17,372
1.4	Timber & Surface w/ 66% Tie Replacement	per mile	$ 331		-		-	-	-
1.5	Relay Track w/ 136# CWR	per mile	$ 354		-		-	-	-
1.6	Freight Siding	per mile	$ 912	1	912		-	1	912
1.65	Passenger Siding	per mile	$ 1,376		-		-	-	-
1.71	Fencing, 4 ft Woven Wire (both sides)	per mile	$ 51		-		-	-	-
1.72	Fencing, 6 ft Chain Link (both sides)	per mile	$ 153		-		-	-	-
1.73	Fencing, 10 ft Chain Link (both sides)	per mile	$ 175		-		-	-	-
1.74	Decorative Fencing (both sides)	per mile	$ 394		-		-	-	-
Total Track Costs					12,734		5,550		18,284
Turnouts									
4.1	#24 High Speed Turnout	each	$ 450		-		-	-	-
4.2	#20 Turnout Timber	each	$ 124		-		-	-	-
4.3	#10 Turnout Timber	each	$ 69		-		-	-	-
4.4	#20 Turnout Concrete	each	$ 249		-		-	-	-
4.5	#10 Turnout Concrete	each	$ 118		-		-	-	-
Total Turnouts Cost					-		-		-
Curves									
9.1	Elevate & Surface Curves	per mile	$ 58		-		-	-	-
9.3	Elastic Fasteners	per mile	$ 82		-		-	-	-
9.5	Realign Track for Curves (See Table G6 for Costs)	lump sum	$ -				-	-	-
Total Curves Cost					-		-		-
Signals									
8.1	Signals for Siding w/ High Speed Turnout	each	$ 1,268		-		-	-	-
8.2	Install CTC System (Single Track)	per mile	$ 183		-		-	-	-
8.21	Install CTC System (Double Track)	per mile	$ 300		-		-	-	-
8.3	Install PTC System	per mile	$ 197				-		-
8.4	Electric Lock for Industry Turnout	each	$ 103		-		-	-	-
8.5	Signals for Crossover	each	$ 700		-		-	-	-
8.6	Signals for Turnout	each	$ 400		-		-	-	-
Total Signals Cost					-		-		-
Stations / Facilities									
2.1	Full Service - New	each	$ 1,000		-		-	-	-
2.2	Full Service - Renovated	each	$ 500	1	500	1	500	2	1,000
2.3	Terminal - New	each	$ 2,000		-		-	-	-
2.4	Terminal - Renovated	each	$ 1,000		-		-	-	-
2.6	Layover Facility in Holland	lump sum	$ 5,544		-	1	5,544	1	5,544
2.7	Service & Inspection Facility	lump sum	$ -		-		-	-	-
Total Station Cost					500		6,044		6,544

HNTB

TABLE D-3

MWRRI PHASE 5

Kalamazoo to Grand Rapids

Revision Date: 3/24/03

			Segment No.	Segment 1		Segment 2		Total	
			From - To	Kalamazoo to Grand Rapid		Grand Rapids to Holland			
			Host Carrier	NS		CSXT			
			Mileposts	MP 143.5 to MP 0.3		MP 0.3 to MP 25.3			
			Track Miles	53.25 miles		25.0 miles		78.3 miles	
			Maximum Authorized Speed	79 mph		79 mph			
Item		Unit	YR 2002 Unit Cost (1000s)	Quantity	Amount	Quantity	Amount	Quantity	Amount
Bridges-under									
5.1	Four Lane Urban Expressway	each	$ 4,835		-		-	-	-
5.2	Four Lane Rural Expressway	each	$ 4,025		-		-	-	-
5.3	Two Lane Highway	each	$ 3,054		-		-	-	-
5.4	Rail	each	$ 3,054		-		-	-	-
5.5	Minor river	each	$ 810		-		-	-	-
5.6	Major River	each	$ 8,098		-		-	-	-
5.71	Convert open deck bridge to ballast deck (single track)	per LF	$ 4.7		-		-	-	-
5.72	Convert open deck bridge to ballast deck (double track)	per LF	$ 9.4		-		-	-	-
5.73	Single Track on Flyover Structure	per LF	$ 6		-		-	-	-
5.8	Single Track on Approach Embankment w/ Retaining Wall	per LF	$ 3.0		-		-	-	-
Total Bridges-under Cost					-		-		-
Bridges-over									
6.1	Four Lane Urban Expressway	each	$ 2,087		-		-	-	-
6.2	Four Lane Rural Expressway	each	$ 2,929		-		-	-	-
6.3	Two Lane Highway	each	$ 1,903		-		-	-	-
6.4	Rail	each	$ 6,110		-		-	-	-
Total Bridges-over Cost					-		-		-
Crossings									
7.1	Private Closure	each	$ 83		-		-	-	-
7.2	Four Quadrant Gates w/ Trapped Vehicle Detector	each	$ 492		-		-	-	-
7.3	Four Quadrant Gates	each	$ 288		-		-	-	-
7.31	Convert Dual Gates to Quad Gates	each	$ 150		-		-	-	-
7.4a	Conventional Gates single mainline track	each	$ 166		-		-	-	-
7.4b	Conventional Gates double mainline track	each	$ 205		-		-	-	-
7.41	Convert Flashers Only to Dual Gate	each	$ 50	32	1,600	15	750	47	2,350
7.5a	Single Gate with Median Barrier	each	$ 180		-		-	-	-
7.5b	Convert Single Gate to Extended Arm	each	$ 15		-		-	-	-
7.72	Precast Panels with Rdway Improvements	each	$ 150		-		-	-	-
7.72	Precast Panels with Rdway Improvements	each	$ 150		-		-	-	-
7.8	Michigan Type Grade Crossing Surface	each	$ 15		-		-	-	-
Total Crossings Cost					1,600		750		2,350
Segment Totals					**14,834**		**12,344**		**27,178**

NOTES

Cost Estimate does not include utility relocation.
Corridor access with frieght railroads to be negotiated; costs not included
Station costs are MWRRS allocation amounts
Siding improvements incorporate recommendations from TEMS Ideal Day Analysis Report (Dated March 8, 2002)
Assume 75% of underbridges need to be upgraded where speeds are above 79 mph
Estimate average span of underbridge is 40 feet.
Close 25% of all private crossings where speeds are above 79 mph; remainder are Conventional Gate
Four Quandrant Gates all public crossings at speeds > 79mph
Conventional Gates all public crossings at speeds <= 79mph
Michigan Type Grade Crossing surface used at all crossings
Precast Panels with Rdway Improvements installed where track embankment is replaced
Precast Panels without Rdway Improvements installed where track embankment is not replaced

ASSUMED STATION LOCATIONS AND IMPROVEMENTS:

MP 25.3	Holland	Full Service - Renovated
MP 0.3	Grand Rapids	Full Service - Renovated
MP 143.5	Kalamazoo	* Included in Detroit route

HNTB

TABLE D-4
MWRRI PHASE 5
Chicago to Cleveland (via Fort Wayne)

Revision Date: 3/24/03

Chicago Terminal Area Limit

			Segment No.	Segment 1		Segment 2		Segment 3		Segment 4		Segment 5		Segment 6		Segment 7		Segment 8		Segment 9		Total	
			From - To	Chicago to Tolleston		Tolleston to Wanatah		Wanatah to Mike		Mike to New Haven		New Haven to Liberty Ctr.		Liberty Center to Delta		Delta to Toledo		Toledo to Berea		Berea to Cleveland			
			Host Carrier	South-of-the-Lake		CSX		CSX & NS		NS		NS & M&W		I&O		NS		NS		NS			
			Mileposts	Corridor Study		MP 442.5 - MP 414.9		SX MP 414.9 - NS MP 146		MP 146.1 - MP 363.94		MP 87.19 - MP 30.25		MP 82.5 - MP 74.27		MP 314.4 - 288.5		MP 288.5 - MP 194		MP 194 - MP182			
			Track Miles	26.6 miles		27.6 miles		95.6 miles		6.86 miles		56.94 miles		8.23 miles		25.9 miles		94.5 miles		12.0 miles		342.3 miles	
			Maximum Authorized Speed			110 mph		110 mph		79 mph		110 mph		79 mph		110 mph		110 mph		79 mph			
Item		Unit	YR 2002 Unit Cost (1000s)	Quantity	Amount	Quantity	Amount	Quantity	Amount	Quantity	Amount	Quantity	Amount	Quantity	Amount	Quantity	Amount	Quantity	Amount	Quantity	Amount	Quantity	Amount
Trackwork																							
1.1	HSR on Existing Roadbed	per mile	$ 993				-		-		-		-		-		-		-		-	-	-
1.2a	HSR on New Roadbed	per mile	$ 1,059				-		-	3.61	3,823		-		-		-	17	18,003	12	12,708	33	34,534
1.2b	HSR on New Roadbed & New Embankment	per mile	$ 1,492				-		-	2	2,984		-		-	23.9	35,659	53	79,076	12	17,904	91	135,623
1.2c	HSR on New Roadbed & New Embankment (Double Track)	per mile	$ 2,674				-		-		-		-		-		-		-		-	-	-
1.3	Timber & Surface w/ 33% Tie replacement	per mile	$ 222				-		-		-		-		-		-	83	18,426		-	83	18,426
1.4	Timber & Surface w/ 66% Tie Replacement	per mile	$ 331			27.6	9,136	95.6	31,644	2	662		-	8.23	2,724	1.9	629		-		-	135	44,794
1.5	Relay Track w/ 136# CWR	per mile	$ 354				-		-		-		-		-		-		-		-	-	-
1.6	Freight Siding	per mile	$ 912				-		-		-		-		-		-		-		-	-	-
1.65	Passenger Siding	per mile	$ 1,376			5	6,880	20	27,520		-	10	13,760	2	2,752	5	6,880	20	27,520		-	62	85,312
1.71	Fencing, 4 ft Woven Wire (both sides)	per mile	$ 51			22.08	1,126	76.48	3,900	5.49	280	45.55	2,323	4	204		-	76	3,856		-	229	11,689
1.72	Fencing, 6 ft Chain Link (both sides)	per mile	$ 153			4.14	633	14.34	2,194	1.03	157	8.54	1,307		-	25.9	3,963	14	2,169	12	1,836	80	12,259
1.73	Fencing, 10 ft Chain Link (both sides)	per mile	$ 175				-		-		-		-		-		-		-		-	-	-
1.74	Decorative Fencing (both sides)	per mile	$ 394			1.38	544	4.78	1,883	0.34	135	2.85	1,122		-		-	5	1,862	1	394	15	5,940
Total Track Costs							18,319		67,141		8,041		18,512		5,680		47,130		150,911		32,842		348,577
Turnouts																							
4.1	#24 High Speed Turnout	each	$ 450			2	900	10	4,500		-	4	1,800		-	2	900	8	3,600		-	26	11,700
4.2	#20 Turnout Timber	each	$ 124			2	248	8	992	2	248	14	1,736	2	248	2	248	9	1,116	4	496	43	5,332
4.3	#10 Turnout Timber	each	$ 69			3	207	23	1,587	9	621	29	2,001		-		-		-		-	64	4,416
4.4	#20 Turnout Concrete	each	$ 249				-		-		-		-		-	2	498	9	2,241	14	3,486	25	6,225
4.5	#10 Turnout Concrete	each	$ 118				-		-		-		-		-	2	236	4	472	4	472	10	1,180
Total Turnouts Cost							1,355		7,079		869		5,537		248		1,882		7,429		4,454		28,853
Curves																							
9.1	Elevate & Surface Curves	per mile	$ 58															3.6	206		-	4	206
9.3	Elastic Fasteners	per mile	$ 82															3.6	291		-	4	291
9.5	Realign Track for Curves (See Table G6 for Costs)	lump sum	$ -																214			-	214
Total Curves Cost																			711		-		711
Signals																							
8.1	Signals for Siding w/ High Speed Turnout	each	$ 1,268			1	1,268	4	5,072		-	2	2,536		-	1	1,268	4	5,072	1	1,268	13	16,484
8.2	Install CTC System (Single Track)	per mile	$ 183			27.6	5,051	95.6	17,495	6.86	1,255	56.94	10,420	8.23	1,506	20	3,660	70	12,810		-	285	52,197
8.21	Install CTC System (Double Track)	per mile	$ 300				-		-		-		-		-		-		-	12	3,600	12	3,600
8.3	Install PTC System	per mile	$ 197			27.6	5,437	95.6	18,833	6.86	1,351	56.94	11,217	8.23	1,621	20	3,940	53	10,441		-	268	52,841
8.4	Electric Lock for Industry Turnout	each	$ 103			3	309	23	2,369	9	927	29	2,987		-	2	206	4	412	4	412	74	7,622
8.5	Signals for Crossover	each	$ 700				-		-		-		-		-	2	1,400	9	6,300	4	2,800	15	10,500
8.6	Signals for Turnout	each	$ 400				-		-		-		-		-		-		-	10	4,000	10	4,000
Total Signals Cost							12,065		43,769		3,534		27,160		3,127		10,474		35,035		12,080		147,244
Stations / Facilities																							
2.1	Full Service - New	each	$ 1,000				-		-		-		-		-		-		-	1	1,000	1	1,000
2.2	Full Service - Renovated	each	$ 500				-		-		-		-		-		-	2	1,000		-	2	1,000
2.3	Terminal - New	each	$ 2,000				-	1	2,000		-		-		-		-		-		-	1	2,000
2.4	Terminal - Renovated	each	$ 1,000			1	1,000	2	2,000		-	1	1,000		-		-	1	1,000	1	1,000	6	6,000
2.6	Layover Facility	lump sum	$ -				-		-		-		-		-		-		-		-	-	-
2.7	Service & Inspection Facility in Cleveland	lump sum	$ 18,973				-		-		-		-		-		-		-	1	18,973	1	18,974
Total Station Cost							1,000		4,000		-		1,000		-		-		2,000		20,973		28,974

HNTB

TABLE D-4
MWRRI PHASE 5
Chicago to Cleveland (via Fort Wayne)

Revision Date: 3/24/03

Chicago Terminal Area Limit

Item	Unit	YR 2002 Unit Cost (1000s)	Segment 1 Chicago to Tolleston South-of-the-Lake Corridor Study 26.6 miles		Segment 2 Tolleston to Wanatah CSX MP 442.5 - MP 414.9 27.6 miles 110 mph		Segment 3 Wanatah to Mike CSX & NS SX MP 414.9 - NS MP 146 95.6 miles 110 mph		Segment 4 Mike to New Haven NS MP 146.1 - MP 363.94 6.86 miles 79 mph		Segment 5 New Haven to Liberty Ctr. NS & M&W MP 87.19 - MP 30.25 56.94 miles 110 mph		Segment 6 Liberty Center to Delta I&O MP 82.5 - MP 74.27 8.23 miles 79 mph		Segment 7 Delta to Toledo NS MP 314.4 - 288.5 25.9 miles 110 mph		Segment 8 Toledo to Berea NS MP 288.5 - MP 194 94.5 miles 110 mph		Segment 9 Berea to Cleveland NS MP 194 - MP182 12.0 miles 79 mph		Total 342.3 miles	
Maximum Authorized Speed																						
Bridges-under																						
5.1 Four Lane Urban Expressway	each	$ 4,835				-		-		-		-		-		-		-		-	-	-
5.2 Four Lane Rural Expressway	each	$ 4,025				-		-		-		-		-		-		-		-	-	-
5.3 Two Lane Highway	each	$ 3,054				-		-		-		-		-	4	12,216	2	6,108		-	6	18,324
5.4 Rail	each	$ 3,054				-		-		-		-		-		-		-		-	-	-
5.5 Minor river	each	$ 810				-		-		-	21	17,010		-	8	6,480	16	12,960		-	45	36,450
5.6 Major River	each	$ 8,098				-		-		-		-		-		-		-		-	-	-
5.71 Convert open deck bridge to ballast deck (single track)	per LF	$ 4.7				-		-		-		-		-		-		-		-	-	-
5.72 Convert open deck bridge to ballast deck (double track)	per LF	$ 9.4				-		-		-		-		-		-		-		-	-	-
5.73 Single Track on Flyover Structure	per LF	$ 6.0				-		-	2,100	12,600	1,000	6,000		-		-		-		-	3,100	18,600
5.8 Single Track on Approach Embankment w/ Retaining Wall	per LF	$ 3.0				-		-	4,500	13,500	2,000	6,000		-		-		-		-	6,500	19,500
Total Bridges-under Cost						-		-		26,100		29,010		-		18,696		19,068		-		92,874
Bridges-over																						
6.1 Four Lane Urban Expressway	each	$ 2,087				-		-							1	2,087	2	4,174		-	3	6,261
6.2 Four Lane Rural Expressway	each	$ 2,929				-		-							1	2,929	2	5,858		-	3	8,787
6.3 Two Lane Highway	each	$ 1,903				-		-								-	2	3,806		-	2	3,806
6.4 Rail	each	$ 6,110				-		-								-	1	6,110		-	1	6,110
Total Bridges-over Cost						-		-								5,016		19,948		-		24,964
Crossings																						
7.1 Private Closure	each	$ 83			2	166	6	498		-	6	498	1	83	1	83	5	415		-	21	1,743
7.2 Four Quadrant Gates w/ Trapped Vehicle Detector	each	$ 492			11	5,412	15	7,380	2	984	15	7,380		-	3	1,476		-		-	46	22,632
7.3 Four Quadrant Gates	each	$ 288			17	4,896	14	4,032	2	576	16	4,608		-	3	864	17	4,896		-	69	19,872
7.31 Convert Dual Gates to Quad Gates	each	$ 150				-		-		-		-		-		-		-		-	-	-
7.4a Conventional Gates single mainline track	each	$ 166			15	2,490	76	12,616	5	830	80	13,280	3	498	16	2,656		-		-	195	32,370
7.4b Conventional Gates double mainline track	each	$ 205				-		-		-		-		-		-	14	2,870		-	14	2,870
7.41 Convert Flashers Only to Dual Gate	each	$ 50			5	250	7	350	3	150	11	550		-		-	1	50	2	100	29	1,450
7.5a Single Gate with Median Barrier	each	$ 180				-		-		-		-		-		-		-		-	-	-
7.5b Convert Single Gate to Extended Arm	each	$ 15				-		-		-		-		-		-		-		-	-	-
7.71 Precast Panels without Rdway Improvements	each	$ 80				-		-		-		-		-		-	16	1,280		-	16	1,280
7.72 Precast Panels with Rdway Improvements	each	$ 150			43	6,450	105	15,750	9	1,350	111	16,650	3	450	22	3,300	16	2,400	2	300	311	46,650
7.8 Michigan Type Grade Crossing Surface	each	$ 15				-		-		-		-		-		-		-		-	-	-
Total Crossings Cost						19,664		40,626		3,890		42,966		1,031		8,379		11,911		400		128,867
Segment Totals						**52,403**		**162,615**		**42,434**		**124,185**		**10,087**		**91,577**		**247,013**		**70,749**		**801,064**
Placeholders																						
Longitudinal Drainage Improvements	per mile	50			27.6	1,380	95.6	4,780		-		-	8.23	412		-					131	6,572
Land Acquisition Urban	per mile	327				-		-	1.25	409		-		-		-					1	409
HSR on New Roadbed with Embankment Widening	per mile	1,350				-		-		-	56.37	76,100		-		-					56	76,100
Land Acquisition Rural	per mile	109				-		-		-		-	1	55		-					1	55
Track Connection from M&W to I&O	per mile	1,492				-		-		-		-	0	298		-					0	298
Track Connection from I&O to NS	per LF	3				-		-		-		-	1,500	4,500		-					1,500	4,500
Rehabilitation of Bridge over River at Defiance	LS	$ 1,000				-		-		-	1	1,000		-		-					1	1,000
Depress Roadway under RR (Rte 24 east of Napoleon)	LS	$ 4,835				-		-		-	1	4,835		-		-					1	4,835
Bridge Rehabilitation	each	$ 200			8	1,600	34	6,800	14	2,800		-	11	2,200		-					67	13,400
Culvert	each	$ 100				-		-		-	50	5,000	1	100		-					51	5,100
Toledo Improvements (Airline Yard, Amtrak Access, NS improvements)	lump sum	40,000				-		-		-		-		-	1	40,000					1	40,000
Maumee River Bridge crossing	lump sum	50,000				-		-		-		-		-		-	1	50,000			1	50,000
CSX / NS grade separation near Toledo	lump sum	40,000				-		-		-		-		-		-	1	40,000			1	40,000
Brookpark Improvements (Ford Plant, Rockport Yard)	lump sum	20,000				-		-		-		-		-		-			1	20,000	1	20,000
Cuyahoga River Bridge	lump sum	52,000				-		-		-		-		-		-			1	52,000	1	52,000
TOTAL						**55,383**																
ADJUSTED TOTAL (ALLOCATE 50% OF TOLLESTON TO WANATAH)						**27,691**		**174,195**		**45,643**		**211,119**		**17,651**		**131,577**		**337,013**		**142,749**		**1,087,639**

NOTES

Cleveland buildout includes capacity for proposed commuter service
It is assumed that the embankment fits within NS right-of-way
Assume 26' offset for new mainline track construction for speeds above 79 mph
Installation of PTC system does not include locomotive equipment and dispatch equipment.
Corridor access with frieght railroads to be negotiated; costs not included
Station costs are MWRRS allocation amounts
Siding improvements incorporate recommendations from TEMS Ideal Day Analysis Report (Dated March 8, 2002)
Close 25% of all private crossings where speeds are above 79 mph; remainder are Conventional Gate
Four Quandrant Gates all public crossings at speeds > 79mph
Conventional Gates all public crossings at speeds </= 79mph
Precast Panels with Rdway Improvements installed where track embankment is replaced
Precast Panels without Rdway Improvements installed where track embankment is not replaced

ASSUMED STATION LOCATIONS

Gary
Plymouth
Warsaw
Fort Wayne
Defiance
Toledo
Sandusky
Elyria
Cleveland Airport
Cleveland Downtown

HNTB

TABLE D-5

MWRRI PHASE 5

Chicago to Cincinnati (via Tolleston)

Revision Date: 4/17/03

				Chicago Terminal Area Limits																	
			Segment No.	Segment 1		Segment 2		Segment 3		Segment 4		Segment 5		Segment 6		Segment 7		Segment 8		Total	
			From - To	Chicago to Tolleston		Tolleston to Wanatah		Wanatah to Monon		Monon to Lafayette		Lafayette to Ames		Ames to Indianapolis		Indianapolis to Shelbyville		Shelbyville to Cinncinnati			
			Host Carrier	South-of-the-Lake		CSX		CSX		CSX		CSX		CSX		CSX		CIND			
			Mileposts	Corridor Study		MP 442.5 - MP 414.9		MP 40 to MP 0		MP 88.5 to MP 121		MP 121 - MP 149		MP 46.3 to MP 1		MP 124.5 - MP 83		MP 83 - MP 0.3			
			Track Miles	26.6 miles		27.6 miles		40.0 miles		32.5 miles		28.0 miles		45.3 miles		28.5 miles		83.2 miles		311.7 miles	
			Maximum Authorized Speed			110 mph		110 mph		79 mph		79 mph		79 mph		110 mph		110 mph			
Item		Unit	YR 2002 Unit Cost (1000s)	Quantity	Amount	Quantity	Amount	Quantity	Amount	Quantity	Amount	Quantity	Amount	Quantity	Amount	Quantity	Amount	Quantity	Amount	Quantity	Amount
Trackwork																					
1.1	HSR on Existing Roadbed	per mile	$ 993				-		-		-		-		-		-		-	-	-
1.2a	HSR on New Roadbed	per mile	$ 1,059				-	40.0	42,360		-		-		-		-	83.2	88,109	123	130,469
1.2b	HSR on New Roadbed & New Embankment	per mile	$ 1,492				-		-		-		-		-		-		-	-	-
1.2c	HSR on New Roadbed & New Embankment (Double Track)	per mile	$ 2,674				-		-		-		-		-		-		-	-	-
1.3	Timber & Surface w/ 33% Tie replacement	per mile	$ 222				-		-	32.5	7,215	28.0	6,216	45.3	10,057		-		-	106	23,488
1.4	Timber & Surface w/ 66% Tie Replacement	per mile	$ 331			27.6	9,136		-		-		-		-	28.5	9,434		-	56	18,569
1.5	Relay Track w/ 136# CWR	per mile	$ 354				-		-	20	7,080		-		-		-		-	20	7,080
1.6	Freight Siding	per mile	$ 912				-		-		-	5	4,560		-		-	2	1,824	7	6,384
1.65	Passenger Siding	per mile	$ 1,376			5	6,880	5	6,880	12	16,512		-	4	5,504		-	5	6,880	31	42,656
1.71	Fencing, 4 ft Woven Wire (both sides)	per mile	$ 51			22.08	1,126	32.0	1,632	26.0	1,326	22.4	1,142	36.2	1,848	22.8	1,163	66.6	3,395	228	11,632
1.72	Fencing, 6 ft Chain Link (both sides)	per mile	$ 153			4.14	633	6.0	918	4.9	746	4.2	643	6.8	1,040	4.3	654	12.5	1,909	43	6,543
1.73	Fencing, 10 ft Chain Link (both sides)	per mile	$ 175				-		-		-		-		-		-		-	-	-
1.74	Decorative Fencing (both sides)	per mile	$ 394			1.38	544	2.0	788	1.6	640	1.4	552	2.3	892	1.4	561	4.2	1,639	14	5,616
Total Track Costs							18,319		52,578		33,519		13,113		19,341		11,812		103,756		252,437
Turnouts																					
4.1	#24 High Speed Turnout	each	$ 450			2	900		-	2	900	2	900	2	900		-	2	900	10	4,500
4.2	#20 Turnout Timber	each	$ 124			2	248	2	248	4	496	6	744		-		-	6	744	20	2,480
4.3	#10 Turnout Timber	each	$ 69			3	207		-	1	69	2	138		-		-	2	138	8	552
4.4	#20 Turnout Concrete	each	$ 249				-		-		-		-		-		-		-	-	-
4.5	#10 Turnout Concrete	each	$ 118				-		-		-		-		-		-		-	-	-
Total Turnouts Cost							1,355		248		1,465		1,782		900		-		1,782		7,532
Curves																					
9.1	Elevate & Surface Curves	per mile	$ 58													0.5	26	19.2	1,111	20	1,137
9.3	Elastic Fasteners	per mile	$ 82													0.5	37	19.2	1,570	20	1,607
9.5	Realign Track for Curves (See Table G6 for Costs)	lump sum	$ -														68		2,864	-	2,932
Total Curves Cost																	131		5,545		5,676
Signals																					
8.1	Signals for Siding w/ High Speed Turnout	each	$ 1,268			1	1,268		-	1	1,268		-	1	1,268		-	1	1,268	4	5,072
8.2	Install CTC System (Single Track)	per mile	$ 183			27.6	5,051	40	7,320	32.50	5,948	28	5,124	45.3	8,290	28.5	5,216	83.2	15,226	285	52,173
8.21	Install CTC System (Double Track)	per mile	$ 300				-		-		-		-		-		-		-	-	-
8.3	Install PTC System	per mile	$ 197			27.6	5,437	40	7,880		-		-		-	20	3,920	75	14,775	163	32,013
8.4	Electric Lock for Industry Turnout	each	$ 103			3	309		-		-		-	3	309		-	8	824	14	1,442
8.5	Signals for Crossover	each	$ 700				-		-	2	1,400	1	700		-		-	1	700	4	2,800
8.6	Signals for Turnout	each	$ 400				-	2	800		-	4	1,600		-		-	4	1,600	10	4,000
Total Signals Cost							12,065		16,000		8,616		7,424		9,867		9,136		34,393		97,500
Stations / Facilities																					
2.1	Full Service - New	each	$ 1,000				-		-		-		-		-		-		-	-	-
2.2	Full Service - Renovated	each	$ 500				-		-	1	500	1	500		-	1	500	1	500	4	2,000
2.3	Terminal - New	each	$ 2,000				-		-		-		-		-		-		-	-	-
2.4	Terminal - Renovated	each	$ 1,000			1	1,000		-		-		-		-		-	1	1,000	2	2,000
2.6	Layover Facility	lump sum	$ -				-		-		-		-		-		-		-	-	-
2.7	Service & Inspection Facility in Cincinnati	lump sum	$ 17,681				-		-		-		-		-		-	1	17,681	1	17,682
Total Station Cost							1,000		-		500		500		-		500		19,181		21,682

HNTB

TABLE D-5

MWRRI PHASE 5

Chicago to Cincinnati (via Tolleston)

Revision Date: 4/17/03

				Chicago Terminal Area Limits																	
			Segment No.	Segment 1		Segment 2		Segment 3		Segment 4		Segment 5		Segment 6		Segment 7		Segment 8		Total	
			From - To	Chicago to Tolleston		Tolleston to Wanatah		Wanatah to Monon		Monon to Lafayette		Lafayette to Ames		Ames to Indianapolis		Indianapolis to Shelbyville		Shelbyville to Cinncinnati			
			Host Carrier	South-of-the-Lake		CSX		CSX		CSX		CSX		CSX		CSX		CIND			
			Mileposts	Corridor Study		MP 442.5 - MP 414.9		MP 40 to MP 0		MP 88.5 to MP 121		MP 121 - MP 149		MP 46.3 to MP 1		MP 124.5 - MP 83		MP 83 - MP 0.3			
			Track Miles	26.6 miles		27.6 miles		40.0 miles		32.5 miles		28.0 miles		45.3 miles		28.5 miles		83.2 miles		311.7 miles	
			Maximum Authorized Speed			110 mph		110 mph		79 mph		79 mph		79 mph		110 mph		110 mph			
Item		Unit	YR 2002 Unit Cost (1000s)	Quantity	Amount	Quantity	Amount	Quantity	Amount	Quantity	Amount	Quantity	Amount	Quantity	Amount	Quantity	Amount	Quantity	Amount	Quantity	Amount
Bridges-under																					
5.1	Four Lane Urban Expressway	each	$ 4,835				-		-		-		-		-		-		-	-	-
5.2	Four Lane Rural Expressway	each	$ 4,025				-		-		-		-		-		-		-	-	-
5.3	Two Lane Highway	each	$ 3,054				-		-		-		-		-		-		-	-	-
5.4	Rail	each	$ 3,054				-	3	9,162		-		-		-		-		-	3	9,162
5.5	Minor river	each	$ 810				-	11	8,910		-		-		-		-		-	11	8,910
5.6	Major River	each	$ 8,098				-		-		-		-		-		-		-	-	-
5.71	Convert open deck bridge to ballast deck (single track)	per LF	$ 4.7				-		-		-		-		-	600	2,806	2910	13,609	3,510	16,415
5.72	Convert open deck bridge to ballast deck (double track)	per LF	$ 9.4				-		-		-		-		-		-		-	-	-
5.73	Single Track on Flyover Structure	per LF	$ 6.0				-		-		-		-		-		-		-	-	-
5.8	Single Track on Approach Embankment w/ Retaining Wall	per LF	$ 3.0				-		-		-		-		-		-		-	-	-
Total Bridges-under Cost							-		18,072		-		-		-		2,806		13,609		34,487
Bridges-over																					
6.1	Four Lane Urban Expressway	each	$ 2,087				-		-		-		-		-		-		-	-	-
6.2	Four Lane Rural Expressway	each	$ 2,929				-		-		-		-		-		-		-	-	-
6.3	Two Lane Highway	each	$ 1,903				-		-		-		-		-		-		-	-	-
6.4	Rail	each	$ 6,110				-		-		-		-		-		-		-	-	-
Total Bridges-over Cost							-		-		-		-		-		-		-		-
Crossings																					
7.1	Private Closure	each	$ 83			2	166		-	3	249	5	415	5	415	3	249	9	747	27	2,241
7.2	Four Quadrant Gates w/ Trapped Vehicle Detector	each	$ 492			11	5,412		-		-		-		-		-		-	11	5,412
7.3	Four Quadrant Gates	each	$ 288			17	4,896	12	3,456		-		-		-		-	2	576	31	8,928
7.31	Convert Dual Gates to Quad Gates	each	$ 150				-		-		-		-		-	7	1,050	20	3,000	27	4,050
7.4a	Conventional Gates single mainline track	each	$ 166			15	2,490		-	35	5,810	27	4,482	33	5,478	8	1,328	26	4,316	144	23,904
7.4b	Conventional Gates double mainline track	each	$ 205				-		-		-		-		-		-		-	-	-
7.41	Convert Flashers Only to Dual Gate	each	$ 50			5	250		-	3	150	5	250	10	500	1	50	1	50	25	1,250
7.5a	Single Gate with Median Barrier	each	$ 180				-	32	5,760		-		-		-		-		-	32	5,760
7.5b	Convert Single Gate to Extended Arm	each	$ 15				-		-		-		-		-	24	360	60	900	84	1,260
7.71	Precast Panels without Rdway Improvements	each	$ 80				-		-	38	3,040	32	2,560	43	3,440	40	3,200	109	8,720	262	20,960
7.72	Precast Panels with Rdway Improvements	each	$ 150			43	6,450	44	6,600		-		-		-		-		-	87	13,050
7.8	Michigan Type Grade Crossing Surface	each	$ 15				-		-		-		-		-		-		-	-	-
Total Crossings Cost							19,664		15,816		9,249		7,707		9,833		6,237		18,309		86,815
Segment Totals							**52,403**		**102,714**		**53,349**		**30,526**		**39,941**		**30,622**		**196,575**		**506,129**
Placeholders																					
	Longitudinal Drainiage Improvements	per mile	$ 50			27.6	1,380		-		-		-		-	1	50		-	29	1,430
	Bridge Rehabilitation	each	$ 200			8	1,600													8	1,600
	IU Interlocking	lump sum	$ 10,000				-		-		-		-		-	1	10,000		-	1	10,000
	Upgrade Bridges	each	$ 500				-		-		-		-		-		-	32	16,000	32	16,000
							55,383														
ADJUSTED TOTAL (ALLOCATE 50% OF TOLLESTON TO WANATAH)							**27,691**		**102,714**		**53,349**		**30,526**		**39,941**		**40,672**		**212,575**		**507,467**

NOTES

Installation of PTC system does not include locomotive equipment and dispatch equipment.
Cost Estimate does not include utility relocation.
Corridor access with frieght railroads to be negotiated; costs not included
Station costs are MWRRS allocation amounts
Siding improvements incorporate recommendations from TEMS Ideal Day Analysis Report (Dated March 8, 2002)
Assume 75% of underbridges need to be upgraded where speeds are above 79 mph
Estimate average span of underbridge is 40 feet.
Close 25% of all private crossings where speeds are above 79 mph; remainder are Conventional Gate
Four Quandrant Gates all public crossings at speeds > 79mph
Conventional Gates all public crossings at speeds </= 79mph
Precast Panels with Rdway Improvements installed where track embankment is replaced
Precast Panels without Rdway Improvements installed where track embankment is not replaced

ASSUMED STATION LOCATIONS AND IMPROVEMENTS:

MP 120.1	Lafayette	Full Service - Renovated
MP 147.25	Crawfordsville	Full Service - Renovated
MP 124.5	Indianapolis	Full Service - Renovated
MP 83	Shelbyville	Full Service - Renovated
MP 0.3	Cincinnati	Terminal - Renovated

HNTB

TABLE D-6
MWRRI PHASE 5
Chicago to Carbondale
Revision Date: 3/30/03

				Chicago Terminal Area Included in SOLR Study											
			Segment No.	Segment 1		Segment 2		Segment 3		Segment 4		Segment 5		Total	
			From - To	Chicago to Grand Crossing		Grand Crossing to Kankakee		Kankakee to Champaign		Champaign to Effingham		Effingham to Carbondale			
			Host Carrier	NS		CN(ICRR)		CN(ICRR)		CN(ICRR)		CN(ICRR)			
			Mileposts	MP 0 - MP 513.4		MP 10 - MP 55.3		MP 55.3 - MP 127.8		MP 127.8 - MP 199.2		MP 199.2 - MP 309			
			Track Miles	9.7 miles		45.3 miles		72.5 miles		71.4 miles		109.8 miles		299.0 miles	
			Maximum Authorized Speed			90 mph		90 mph		90 mph		90 mph			
Item		Unit	YR 2002 Unit Cost (1000s)			Quantity	Amount	Quantity	Amount	Quantity	Amount	Quantity	Amount	Quantity	Amount
Trackwork															
1.1	HSR on Existing Roadbed	per mile	$ 993				-		-		-		-	-	-
1.2a	HSR on New Roadbed	per mile	$ 1,059				-		-		-		-	-	-
1.2b	HSR on New Roadbed & New Embankment	per mile	$ 1,492				-		-		-		-	-	-
1.2c	HSR on New Roadbed & New Embankment (Double Track)	per mile	$ 2,674				-		-		-		-	-	-
1.3	Timber & Surface w/ 33% Tie replacement	per mile	$ 222			45.3	10,057	83.1	18,448	71.4	15,851	130.9	29,058	331	73,413
1.4	Timber & Surface w/ 66% Tie Replacement	per mile	$ 331				-		-		-		-	-	-
1.5	Relay Track w/ 136# CWR	per mile	$ 354				-		-		-		-	-	-
1.6	Freight Siding	per mile	$ 912				-		-		-		-	-	-
1.65	Passenger Siding	per mile	$ 1,376			2	2,752	11	15,136		-		-	13	17,888
1.71	Fencing, 4 ft Woven Wire (both sides)	per mile	$ 51			36	1,848	58	2,958	57	2,913	88	4,480	239	12,199
1.72	Fencing, 6 ft Chain Link (both sides)	per mile	$ 153			7	1,040	11	1,664	11	1,639	16	2,520	45	6,862
1.73	Fencing, 10 ft Chain Link (both sides)	per mile	$ 175				-		-		-		-	-	-
1.74	Decorative Fencing (both sides)	per mile	$ 394			2	892	4	1,428	4	1,407	5	2,163	15	5,890
Total Track Costs							16,589		39,634		21,809		38,220		116,253
Turnouts															
4.1	#24 High Speed Turnout	each	$ 450				-	2	900		-		-	2	900
4.2	#20 Turnout Timber	each	$ 124			6	744	6	744		-		-	12	1,488
4.3	#10 Turnout Timber	each	$ 69				-		-		-		-	-	-
4.4	#20 Turnout Concrete	each	$ 249				-		-		-		-	-	-
4.5	#10 Turnout Concrete	each	$ 118				-		-		-		-	-	-
Total Turnouts Cost							744		1,644		-		-		2,388
Curves															
9.1	Elevate & Surface Curves	per mile	$ 58			0.3	19	0.4	23	1.1	63	3.7	213	5	318
9.3	Elastic Fasteners	per mile	$ 82			0.3	27	0.4	33	1.1	89	3.7	301	5	450
9.5	Realign Track for Curves (See Table G6 for Costs)	lump sum							51		34		221		307
Total Curves Cost							46		107		187		735		1,075
Signals															
8.1	Signals for Siding w/ High Speed Turnout	each	$ 1,268				-	1	1,268		-		-	1	1,268
8.2	Install CTC System (Single Track)	per mile	$ 183				-		-		-		-	-	-
8.21	Install CTC System (Double Track)	per mile	$ 300				-		-		-		-	-	-
8.3	Install PTC System	per mile	$ 197			45.30	8,924	72.50	14,283	71.40	14,066	109.80	21,631	299	58,903
8.4	Electric Lock for Industry Turnout	each	$ 103				-		-		-		-	-	-
8.5	Signals for Crossover	each	$ 700			2	1,400	2	1,400		-		-	4	2,800
8.6	Signals for Turnout	each	$ 400			2	800	2	800		-		-	4	1,600
Total Signals Cost							11,124		17,751		14,066		21,631		64,571
Stations / Facilities															
2.1	Full Service - New	each	$ 1,000				-		-		-	1	1,000	1	1,000
2.2	Full Service - Renovated	each	$ 500			1	500	2	1,000	3	1,500	1	500	7	3,500
2.3	Terminal - New	each	$ 2,000				-		-		-		-	-	-
2.4	Terminal - Renovated	each	$ 1,000				-		-		-	1	1,000	1	1,000
2.6	Layover Facility in Carbondale	lump sum	$ 5,544				-		-		-	1	5,544	1	5,544
2.7	Service & Inspection Facility	lump sum	$ -				-		-		-		-	-	-
Total Station Cost							500		1,000		1,500		8,044		11,044

HNTB

TABLE D-6

MWRRI PHASE 5

Chicago to Carbondale

Revision Date: 3/30/03

				Chicago Terminal Area Included in SOLR Study											
			Segment No.	Segment 1		Segment 2		Segment 3		Segment 4		Segment 5		Total	
			From - To	Chicago to Grand Crossing		Grand Crossing to Kankake		Kankakee to Champaign		Champaign to Effingham		Effingham to Carbondale			
			Host Carrier	NS		CN(ICRR)		CN(ICRR)		CN(ICRR)		CN(ICRR)			
			Mileposts	MP 0 - MP 513.4		MP 10 - MP 55.3		MP 55.3 - MP 127.8		MP 127.8 - MP 199.2		MP 199.2 - MP 309			
			Track Miles	9.7 miles		45.3 miles		72.5 miles		71.4 miles		109.8 miles		299.0 miles	
			Maximum Authorized Speed			90 mph		90 mph		90 mph		90 mph			
Item		Unit	YR 2002 Unit Cost (1000s)			Quantity	Amount	Quantity	Amount	Quantity	Amount	Quantity	Amount	Quantity	Amount
Bridges-under															
5.1	Four Lane Urban Expressway	each	$ 4,835				-		-		-		-	-	-
5.2	Four Lane Rural Expressway	each	$ 4,025				-		-		-		-	-	-
5.3	Two Lane Highway	each	$ 3,054				-		-		-		-	-	-
5.4	Rail	each	$ 3,054				-		-		-		-	-	-
5.5	Minor river	each	$ 810				-		-		-		-	-	-
5.6	Major River	each	$ 8,098				-		-		-		-	-	-
5.71	Convert open deck bridge to ballast deck (single track)	per LF	$ 4.7				-		-		-		-	-	-
5.72	Convert open deck bridge to ballast deck (double track)	per LF	$ 9.4				-		-		-		-	-	-
5.73	Single Track on Flyover Structure	per LF	$ 6.0				-		-		-		-	-	-
5.8	Single Track on Approach Embankment w/ Retaining Wall	per LF	$ 3.0				-		-		-		-	-	-
Total Bridges-under Cost							-		-		-		-		-
Bridges-over															
6.1	Four Lane Urban Expressway	each	$ 2,087				-		-		-		-	-	-
6.2	Four Lane Rural Expressway	each	$ 2,929				-		-		-		-	-	-
6.3	Two Lane Highway	each	$ 1,903				-		-		-		-	-	-
6.4	Rail	each	$ 6,110				-		-		-		-	-	-
Total Bridges-over Cost							-		-		-		-		-
Crossings															
7.1	Private Closure	each	$ 83			2	166	9	747	6	498	12	996	29	2,407
7.2	Four Quadrant Gates w/ Trapped Vehicle Detector	each	$ 492				-		-		-		-	-	-
7.3	Four Quadrant Gates	each	$ 288				-		-		-		-	-	-
7.31	Convert Dual Gates to Quad Gates	each	$ 150				-		-		-		-		-
7.4a	Conventional Gates single mainline track	each	$ 166			3	498	27	4,482	20	3,320	40	6,640	90	14,940
7.4b	Conventional Gates double mainline track	each	$ 205				-		-		-		-		-
7.41	Convert Flashers Only to Dual Gate	each	$ 50				-		-		-		-		-
7.5a	Single Gate with Median Barrier	each	$ 180				-		-		-		-	-	-
7.5b	Convert Single Gate to Extended Arm	each	$ 15				-		-		-		-	-	-
7.71	Precast Panels without Rdway Improvements	each	$ 80			3	240	27	2,160	20	1,600	40	3,200	90	7,200
7.72	Precast Panels with Rdway Improvements	each	$ 150				-		-		-		-	-	-
7.8	Michigan Type Grade Crossing Surface	each	$ 15				-		-		-		-	-	-
Total Crossings Cost							904		7,389		5,418		10,836		24,547
Segment Totals							**29,907**		**67,525**		**42,980**		**79,466**		**219,878**

NOTES

Installation of PTC system does not include locomotive equipment and dispatch equipment.
Cost Estimate does not include utility relocation.
Corridor access with frieght railroads to be negotiated; costs not included
Station costs are MWRRS allocation amounts
Siding improvements incorporate recommendations from TEMS Ideal Day Analysis Report (Dated March 8, 2002)
Assume 75% of underbridges need to be upgraded where speeds are above 79 mph
Estimate average span of underbridge is 40 feet.
Close 25% of all private crossings where speeds are above 79 mph; remainder are Conventional Gate
Four Quandrant Gates all public crossings at speeds > 79mph
Conventional Gates all public and private crossings at speeds </= 79mph
Precast Panels with Rdway Improvements installed where track embankment is replaced
Precast Panels without Rdway Improvements installed where track embankment is not replaced

ASSUMED STATION LOCATIONS AND IMPROVEMENTS:

MP 23.5	Homewood	Full Service - Renovated
MP 55.9	Kankakee	Full Service - Renovated
MP 113.9	Rantoul	Full Service - Renovated
MP 127.8	Champaign-Urbana	Full Service - Renovated
MP 172.4	Mattoon	Full Service - Renovated
MP 199.2	Effingham	Full Service - Renovated
MP 252.4	Centralia	Full Service - New
MP 287.8	Du Quoin	Full Service - Renovated
MP 308.1	Carbondale	Terminal - Renovated

HNTB

TABLE D-7

MWRRI PHASE 5

Chicago to St. Louis

Revision Date: 3/24/03

				Chicago Terminal Area				From IDOT Estimates				From IDOT Estimates					
			Segment No.	Segment 1		Segment 2		Segment 3		Segment 4		Segment 5		Segment 6		Total	
			From - To	Chicago to Joliet		Joliet to Mazonia		Mazonia to Springfield		Springfield		Springfield to Q Tower		Q Tower to St. Louis			
			Host Carrier	CN		UP		UP		UP		UP		UP			
			Mileposts	MP 0 - MP 36.7		MP 36.7 - MP 62.6		MP 62.6 - MP 180.78		MP 180.78 - MP 189.4		MP 189.4 - MP 281		MP 281 - MP 283.4			
			Track Miles	36.7 miles		36.9 miles		118.18 miles		8.62 miles		89.19 miles		2.4 miles		292.0 miles	
			Maximum Authorized Speed	79 mph		110 mph		110 mph		45 mph		110 mph		45 mph			
Item		Unit	YR 2002 Unit Cost (1000s)	Quantity	Amount	Quantity	Amount	Quantity	Amount	Quantity	Amount	Quantity	Amount	Quantity	Amount	Quantity	Amount
Trackwork																	
1.1	HSR on Existing Roadbed	per mile	$ 993		-		-		-		-		-		-	-	-
1.2a	HSR on New Roadbed	per mile	$ 1,059		-		-		-		-		-		-	-	-
1.2b	HSR on New Roadbed & New Embankment	per mile	$ 1,492		-		-		-		-		-		-	-	-
1.2c	HSR on New Roadbed & New Embankment (Double Track)	per mile	$ 2,674		-		-		-		-		-		-	-	-
1.3	Timber & Surface w/ 33% Tie replacement	per mile	$ 222		-	36.9	8,192		-	8.6	1,914		-	2.4	533	48	10,638
1.4	Timber & Surface w/ 66% Tie Replacement	per mile	$ 331		-		-		-		-		-		-	-	-
1.5	Relay Track w/ 136# CWR	per mile	$ 354		-		-		-		-		-		-	-	-
1.6	Freight Siding	per mile	$ 912		-		-		-		-		-		-	-	-
1.65	Passenger Siding	per mile	$ 1,376		-		-		-		-		-		-	-	-
1.71	Fencing, 4 ft Woven Wire (both sides)	per mile	$ 51		-	29.52	1,506		-		-		-	1.92	98	31	1,603
1.72	Fencing, 6 ft Chain Link (both sides)	per mile	$ 153		-	5.54	847		-	2	306		-	0.36	55	8	1,208
1.73	Fencing, 10 ft Chain Link (both sides)	per mile	$ 175		-		-		-		-		-		21	2	344
1.74	Decorative Fencing (both sides)	per mile	$ 394		-	1.85	727		-	1	394		-	0.12	47	1	394
Total Track Costs					-		11,271		-		2,614		-		754		14,187
Turnouts																	
4.1	#24 High Speed Turnout	each	$ 450		-		-		-		-		-		-	-	-
4.2	#20 Turnout Timber	each	$ 124		-	4	496		-		-		-		-	4	496
4.3	#10 Turnout Timber	each	$ 69		-		-		-		-		-		-	-	-
4.4	#20 Turnout Concrete	each	$ 249		-		-		-		-		-		-	-	-
4.5	#10 Turnout Concrete	each	$ 118		-		-		-		-		-		-	-	-
Total Turnouts Cost					-		496		-		-		-		-		496
Curves																	
9.1	Elevate & Surface Curves	per mile	$ 58		-	1.7	99		-		-		-		-	2	99
9.3	Elastic Fasteners	per mile	$ 82		-	1.7	139		-		-		-		-	2	139
9.5	Realign Track for Curves (See Table G6 for Costs)	lump sum					198									-	198
Total Curves Cost					-		436		-		-		-		-		436
Signals																	
8.1	Signals for Siding w/ High Speed Turnout	each	$ 1,268		-		-		-		-		-		-	-	-
8.2	Install CTC System (Single Track)	per mile	$ 183		-		-		-		-		-		-	-	-
8.21	Install CTC System (Double Track)	per mile	$ 300		-		-		-		-		-		-	-	-
8.3	Install PTC System	per mile	$ 197		-	36.9	7,269		-		-		-		-	37	7,269
8.4	Electric Lock for Industry Turnout	each	$ 103		-		-		-		-		-		-	-	-
8.5	Signals for Crossover	each	$ 700		-		-		-		-		-		-	-	-
8.6	Signals for Turnout	each	$ 400		-		-		-		-		-		-	-	-
Total Signals Cost					-		7,269		-		-		-		-		7,269
Stations / Facilities																	
2.1	Full Service - New	each	$ 1,000		-		-		-		-		-		-	-	-
2.2	Full Service - Renovated	each	$ 500		-	4	2,000		-	1	500		-	2	1,000	7	3,500
2.3	Terminal - New	each	$ 2,000		-		-		-		-		-		-	-	-
2.4	Terminal - Renovated	each	$ 1,000		-		-		-		-		-	1	1,000	1	1,000
2.6	Layover Facility	lump sum	$ -		-		-		-		-		-		-	-	-
2.7	Service & Inspection Facility in St. Louis	lump sum	$ 21,405		-		-		-		-		-	1	21,405	1	21,406
Total Station Cost					-		2,000		-		500		-		23,405		25,906

HNTB

TABLE D-7

MWRRI PHASE 5

Chicago to St. Louis

Revision Date: 3/24/03

				Chicago Terminal Area				From IDOT Estimates				From IDOT Estimates					
			Segment No.	Segment 1		Segment 2		Segment 3		Segment 4		Segment 5		Segment 6		Total	
			From - To	Chicago to Joliet		Joliet to Mazonia		Mazonia to Springfield		Springfield		Springfield to Q Tower		Q Tower to St. Louis			
			Host Carrier	CN		UP		UP		UP		UP		UP			
			Mileposts	MP 0 - MP 36.7		MP 36.7 - MP 62.6		MP 62.6 - MP 180.78		MP 180.78 - MP 189.4		MP 189.4 - MP 281		MP 281 - MP 283.4			
			Track Miles	36.7 miles		36.9 miles		118.18 miles		8.62 miles		89.19 miles		2.4 miles		292.0 miles	
			Maximum Authorized Speed	79 mph		110 mph		110 mph		45 mph		110 mph		45 mph			
Item		Unit	YR 2002 Unit Cost (1000s)	Quantity	Amount	Quantity	Amount	Quantity	Amount	Quantity	Amount	Quantity	Amount	Quantity	Amount	Quantity	Amount
Bridges-under																	
5.1	Four Lane Urban Expressway	each	$ 4,835		-		-		-		-		-		-	-	-
5.2	Four Lane Rural Expressway	each	$ 4,025		-		-		-		-		-		-	-	-
5.3	Two Lane Highway	each	$ 3,054		-		-		-		-		-		-	-	-
5.4	Rail	each	$ 3,054		-		-		-		-		-		-	-	-
5.5	Minor river	each	$ 810		-		-		-		-		-		-	-	-
5.6	Major River	each	$ 8,098		-		-		-		-		-		-	-	-
5.71	Convert open deck bridge to ballast deck (single track)	per LF	$ 4.7		-		-		-		-		-		-	-	-
5.72	Convert open deck bridge to ballast deck (double track)	per LF	$ 9.4		-	180	1,684		-		-		-		-	180	1,684
5.73	Single Track on Flyover Structure	per LF	$ 6.0		-		-		-		-		-		-	-	-
5.8	Single Track on Approach Embankment w/ Retaining Wall	per LF	$ 3.0		-		-		-		-		-		-	-	-
Total Bridges-under Cost					-		1,684		-		-		-		-		1,684
Bridges-over																	
6.1	Four Lane Urban Expressway	each	$ 2,087		-		-		-		-		-		-	-	-
6.2	Four Lane Rural Expressway	each	$ 2,929		-		-		-		-		-		-	-	-
6.3	Two Lane Highway	each	$ 1,903		-		-		-		-		-		-	-	-
6.4	Rail	each	$ 6,110		-		-		-		-		-		-	-	-
Total Bridges-over Cost					-		-		-		-		-		-		-
Crossings																	
7.1	Private Closure	each	$ 83		-	2	166		-		-		-		-	2	166
7.2	Four Quadrant Gates w/ Trapped Vehicle Detector	each	$ 492		-		-		-		-		-		-	-	-
7.3	Four Quadrant Gates	each	$ 288		-	15	4,320		-		-		-		-	15	4,320
7.31	Convert Dual Gates to Quad Gates	each	$ 150		-	6	900		-		-		-		-	6	900
7.4a	Conventional Gates single mainline track	each	$ 166		-	4	664		-	1	166		-		-	5	830
7.4b	Conventional Gates double mainline track	each	$ 205		-		-		-		-		-		-	-	-
7.41	Convert Flashers Only to Dual Gate	each	$ 50		-		-		-	9	450		-		-	9	450
7.5a	Single Gate with Median Barrier	each	$ 180		-		-		-		-		-		-	-	-
7.5b	Convert Single Gate to Extended Arm	each	$ 15		-		-		-		-		-		-	-	-
7.71	Precast Panels without Rdway Improvements	each	$ 80		-	19	1,520		-	1	80		-		-	20	1,600
7.72	Precast Panels with Rdway Improvements	each	$ 150		-		-		-		-		-		-	-	-
7.8	Michigan Type Grade Crossing Surface	each	$ 15		-		-		-		-		-		-	-	-
Total Crossings Cost					-		7,570		-		696		-		-		8,266
Segment Totals							**30,726**				**3,810**				**24,159**		**58,244**
Placeholders																	
	IDOT Estimate	lump sum							49,864				63,915				113,780
	Additional Grade Crossings not included in IDOT Estimate	lump sum							16,000								16,000
	Add 31 % Soft Costs to IDOT Estimate	lump sum							20,418				19,814				40,232
	St. Louis Area Track & Signal Improvements	lump sum	15,000											1	15,000		15,000
TOTAL							**30,726**		**86,282**		**3,810**		**83,729**		**39,159**		**243,256**

NOTES

Installation of PTC system does not include locomotive equipment and dispatch equipment.
Cost Estimate does not include utility relocation.
Corridor access with frieght railroads to be negotiated; costs not included
Station costs are MWRRS allocation amounts
Siding improvements incorporate recommendations from TEMS Ideal Day Analysis Report (Dated March 8, 2002)
Assume 75% of underbridges need to be upgraded where speeds are above 79 mph
Estimate average span of underbridge is 40 feet.
Close 25% of all private crossings where speeds are above 79 mph; remainder are Conventional Gate
Four Quandrant Gates all public crossings at speeds > 79mph
Conventional Gates all public and private crossings at speeds </= 79mph
Precast Panels with Rdway Improvements installed where track embankment is replaced
Precast Panels without Rdway Improvements installed where track embankment is not replaced

ASSUMED STATION LOCATIONS AND IMPROVEMENTS:

MP 37..5	Joliet	In Chicago Terminal Area
MP 73.6	Dwight	Full Service - Renovated
MP 92.15	Pontiac	Full Service - Renovated
MP 124.1	Bloomington-Normal	Full Service - Renovated
MP 156.4	Lincoln	Full Service - Renovated
MP 185.15	Springfield	Full Service - Renovated
MP 223.8	Carlinville	Full Service - Renovated
MP 256.8	Alton	Full Service - Renovated
MP 283.4	St. Louis	Terminal - Renovated

HNTB

TABLE D-8
MWRRI PHASE 5
St. Louis to Kansas City
Revision Date: 3/24/03

			Segment No. From - To Host Carrier Mileposts Track Miles Maximum Authorized Speed	Segment 1 St. Louis to Jefferson City UP MP 0.59 to MP 125.5 124.9 miles 90 mph		Segment 2 Jefferson City to Kansas City UP MP 125.5 to MP 283 157.5 miles 90 mph		Total 282.4 miles	
Item		Unit	YR 2002 Unit Cost (1000s)	Quantity	Amount	Quantity	Amount	Quantity	Amount
Trackwork									
1.1	HSR on Existing Roadbed	per mile	$ 993		-		-	-	-
1.2a	HSR on New Roadbed	per mile	$ 1,059		-		-	-	-
1.2b	HSR on New Roadbed & New Embankment	per mile	$ 1,492		-		-	-	-
1.2c	HSR on New Roadbed & New Embankment (Double Track)	per mile	$ 2,674		-		-	-	-
1.3	Timber & Surface w/ 33% Tie replacement	per mile	$ 222		-		-	-	-
1.4	Timber & Surface w/ 66% Tie Replacement	per mile	$ 331	230.9	76,431	157.5	52,133	388	128,564
1.5	Relay Track w/ 136# CWR	per mile	$ 354		-		-	-	-
1.6	Freight Siding	per mile	$ 912		-		-	-	-
1.65	Passenger Siding	per mile	$ 1,376		-		-	-	-
1.71	Fencing, 4 ft Woven Wire (both sides)	per mile	$ 51		-		-	-	-
1.72	Fencing, 6 ft Chain Link (both sides)	per mile	$ 153		-		-	-	-
1.73	Fencing, 10 ft Chain Link (both sides)	per mile	$ 175		-		-	-	-
1.74	Decorative Fencing (both sides)	per mile	$ 394		-		-	-	-
Total Track Costs					76,431		52,133		128,564
Turnouts									
4.1	#24 High Speed Turnout	each	$ 450	10	4,500	12	5,400	22	9,900
4.2	#20 Turnout Timber	each	$ 124		-		-	-	-
4.3	#10 Turnout Timber	each	$ 69		-		-	-	-
4.4	#20 Turnout Concrete	each	$ 249		-		-	-	-
4.5	#10 Turnout Concrete	each	$ 118		-		-	-	-
Total Turnouts Cost					4,500		5,400		9,900
Curves									
9.1	Elevate & Surface Curves	per mile	$ 58	32.73	1,898	52.11	3,022	85	4,921
9.3	Elastic Fasteners	per mile	$ 82	32.73	2,684	52.11	4,273	85	6,957
9.5	Realign Track for Curves (See Table G6 for Costs)	lump sum	$ -		10,180		10,188	-	20,368
Total Curves Cost					14,762		17,483		32,245
Signals									
8.1	Signals for Siding w/ High Speed Turnout	each	$ 1,268		-		-	-	-
8.2	Install CTC System (Single Track)	per mile	$ 183		-		-	-	-
8.21	Install CTC System (Double Track)	per mile	$ 300		-		-	-	-
8.3	Install PTC System	per mile	$ 197	124.91	24,607	157.50	31,028	282	55,635
8.4	Electric Lock for Industry Turnout	each	$ 103		-		-	-	-
8.5	Signals for Crossover	each	$ 700		-		-	-	-
8.6	Signals for Turnout	each	$ 400	10	4,000	12	4,800	22	8,800
Total Signals Cost					28,607		35,828		64,435
Stations / Facilities									
2.1	Full Service - New	each	$ 1,000		-		-	-	-
2.2	Full Service - Renovated	each	$ 500	4	2,000	4	2,000	8	4,000
2.3	Terminal - New	each	$ 2,000		-		-	-	-
2.4	Terminal - Renovated	each	$ 1,000		-	1	1,000	1	1,000
2.6	Layover Facility in Kansas City	lump sum	$ 5,544		-	1	5,544	1	5,544
2.7	Service & Inspection Facility	lump sum	$ -		-		-	-	-
Total Station Cost					2,000		8,544		10,544

HNTB

TABLE D-8
MWRRI PHASE 5
St. Louis to Kansas City
Revision Date: 3/24/03

			Segment No. From - To Host Carrier Mileposts Track Miles Maximum Authorized Speed	Segment 1 St. Louis to Jefferson City UP MP 0.59 to MP 125.5 124.9 miles 90 mph		Segment 2 Jefferson City to Kansas City UP MP 125.5 to MP 283 157.5 miles 90 mph		Total 282.4 miles	
Item		Unit	YR 2002 Unit Cost (1000s)	Quantity	Amount	Quantity	Amount	Quantity	Amount
Bridges-under									
5.1	Four Lane Urban Expressway	each	$ 4,835		-		-	-	-
5.2	Four Lane Rural Expressway	each	$ 4,025		-		-	-	-
5.3	Two Lane Highway	each	$ 3,054		-		-	-	-
5.4	Rail	each	$ 3,054		-		-	-	-
5.5	Minor river	each	$ 810		-		-	-	-
5.6	Major River	each	$ 8,098		-		-	-	-
5.71	Convert open deck bridge to ballast deck (single track)	per LF	$ 4.7		-		-	-	-
5.72	Convert open deck bridge to ballast deck (double track)	per LF	$ 9.4		-		-	-	-
5.73	Single Track on Flyover Structure	per LF	$ 6.0		-		-	-	-
5.8	Single Track on Approach Embankment w/ Retaining Wall	per LF	$ 3.0		-		-	-	-
Total Bridges-under Cost					-		-		-
Bridges-over									
6.1	Four Lane Urban Expressway	each	$ 2,087		-		-	-	-
6.2	Four Lane Rural Expressway	each	$ 2,929		-		-	-	-
6.3	Two Lane Highway	each	$ 1,903		-		-	-	-
6.4	Rail	each	$ 6,110		-		-	-	-
Total Bridges-over Cost					-		-		-
Crossings									
7.1	Private Closure	each	$ 83	10	830	18	1,494	28	2,324
7.2	Four Quadrant Gates w/ Trapped Vehicle Detector	each	$ 492		-		-	-	-
7.3	Four Quadrant Gates	each	$ 288	11	3,168	44	12,672	55	15,840
7.31	Convert Dual Gates to Quad Gates	each	$ 150	19	2,850	67	10,050	86	12,900
7.4a	Conventional Gates single mainline track	each	$ 166	27	4,482	39	6,474	66	10,956
7.4b	Conventional Gates double mainline track	each	$ 205		-		-	-	-
7.41	Convert Flashers Only to Dual Gate	each	$ 50	1	50		-	1	50
7.5a	Single Gate with Median Barrier	each	$ 180		-		-	-	-
7.5b	Convert Single Gate to Extended Arm	each	$ 15		-		-	-	-
7.71	Precast Panels without Rdway Improvements	each	$ 80	57	4,560	150	12,000	207	16,560
7.72	Precast Panels with Rdway Improvements	each	$ 150		-		-	-	-
7.8	Michigan Type Grade Crossing Surface	each	$ 15		-		-	-	-
Total Crossings Cost					15,940		42,690		58,630
Segment Totals					**142,240**		**162,077**		**304,318**
Placeholders									
	KC Access Cost	lump sum	10,000			1	10,000	1	10,000
TOTAL					**142,240**		**172,077**		**314,318**

NOTES

Costs for capacity mitigation not included.
Installation of PTC system does not include locomotive equipment and dispatch equipment.
Cost Estimate does not include utility relocation.
Corridor access with frieght railroads to be negotiated; costs not included
Station costs are MWRRS allocation amounts
Assume 75% of underbridges need to be upgraded where speeds are above 79 mph
Estimate average span of underbridge is 40 feet.
Close 25% of all private crossings where speeds are above 79 mph; remainder are Conventional Gate
Four Quandrant Gates all public crossings at speeds > 79mph
Conventional Gates all public and private crossings at speeds <= 79mph
Precast Panels with Rdway Improvements installed where track embankment is replaced
Precast Panels without Rdway Improvements installed where track embankment is not replaced

ASSUMED STATION LOCATIONS AND IMPROVEMENTS:

MP 0.59	St. Louis	included in St. Louis route
MP 13.21	Kirkwood	Full Service - Renovated
MP 51.70	Washington	Full Service - Renovated
MP 80.92	Hermann	Full Service - Renovated
MP 125.5	Jefferson City	Full Service - Renovated
MP 188.9	Sedalia	Full Service - Renovated
MP 218.4	Warrensburg	Full Service - Renovated
MP 258.03	Lee's Summit	Full Service - Renovated
MP 271.2	Independence	Full Service - Renovated
MP 283	Kansas CIty	Terminal - Renovated

HNTB

TABLE D-9

MWRRI PHASE 5

Chicago to Quincy

Revision Date: 3/30/03

				Chicago Terminal Area									
			Segment No.	Segment 1		Segment 2		Segment 3		Segment 4		Total	
			From - To	Chicago to Aurora		Aurora to Wyanet		Wyanet to Galesburg		Galesburg to Quincy			
			Host Carrier	BNSF		BNSF		BNSF		BNSF			
			Mileposts	MP 0 - MP 40.2		MP 40.2 - MP 110.7		MP 110.7 - MP 162.4		MP 162.4 - MP 258.56			
			Track Miles	40.2 miles		70.5 miles		51.7 miles		96.2 miles		218.4 miles	
			Maximum Authorized Speed	79 mph		90 mph		90 mph		90 mph			
Item		Unit	YR 2002 Unit Cost (1000s)	Quantity	Amount	Quantity	Amount	Quantity	Amount	Quantity	Amount	Quantity	Amount
Trackwork													
1.1	HSR on Existing Roadbed	per mile	$ 993				-		-		-	-	-
1.2a	HSR on New Roadbed	per mile	$ 1,059				-		-		-	-	-
1.2b	HSR on New Roadbed & New Embankment	per mile	$ 1,492				-	3	4,476		-	3	4,476
1.2c	HSR on New Roadbed & New Embankment (Double Track)	per mile	$ 2,674				-		-		-	-	-
1.3	Timber & Surface w/ 33% Tie replacement	per mile	$ 222			141	31,302	103.4	22,955	96	21,356	341	75,613
1.4	Timber & Surface w/ 66% Tie Replacement	per mile	$ 331				-		-		-	-	-
1.5	Relay Track w/ 136# CWR	per mile	$ 354				-		-		-	-	-
1.6	Freight Siding	per mile	$ 912			2	1,824		-	3	2,736	5	4,560
1.65	Passenger Siding	per mile	$ 1,376			10	13,760		-	8	11,008	18	24,768
1.71	Fencing, 4 ft Woven Wire (both sides)	per mile	$ 51			66	3,366		-	93	4,743	159	8,109
1.72	Fencing, 6 ft Chain Link (both sides)	per mile	$ 153			30	4,590		-	40	6,120	70	10,710
1.73	Fencing, 10 ft Chain Link (both sides)	per mile	$ 175				-		-		-	-	-
1.74	Decorative Fencing (both sides)	per mile	$ 394			15	5,910		-	15	5,910	30	11,820
Total Track Costs							60,752		27,431		51,873		140,056
Turnouts													
4.1	#24 High Speed Turnout	each	$ 450			2	900	2	900		-	4	1,800
4.2	#20 Turnout Timber	each	$ 124			10	1,240		-	6	744	16	1,984
4.3	#10 Turnout Timber	each	$ 69			6	414		-	6	414	12	828
4.4	#20 Turnout Concrete	each	$ 249				-		-		-	-	-
4.5	#10 Turnout Concrete	each	$ 118				-		-		-	-	-
Total Turnouts Cost							2,554		900		1,158		4,612
Curves													
9.1	Elevate & Surface Curves	per mile	$ 58			1.6	93	6.52	378	16.64	965	25	1,436
9.3	Elastic Fasteners	per mile	$ 82			1.6	131	6.52	535	16.64	1,365	25	2,030
9.5	Realign Track for Curves (See Table G6 for Costs)	lump sum					224		238		1,098		1,560
Total Curves Cost							448		1,151		3,427		5,027
Signals													
8.1	Signals for Siding w/ High Speed Turnout	each	$ 1,268			1	1,268	1	1,268	2	2,536	4	5,072
8.2	Install CTC System (Single Track)	per mile	$ 183				-		-		-	-	-
8.21	Install CTC System (Double Track)	per mile	$ 300				-		-		-	-	-
8.3	Install PTC System	per mile	$ 197			70.5	13,889	51.7	10,185	96.16	18,944	218	43,017
8.4	Electric Lock for Industry Turnout	each	$ 103				-		-		-	-	-
8.5	Signals for Crossover	each	$ 700			5	3,500		-	2	1,400	7	4,900
8.6	Signals for Turnout	each	$ 400			2	800		-	2	800	4	1,600
Total Signals Cost							19,457		11,453		23,680		54,589
Stations / Facilities													
2.1	Full Service - New	each	$ 1,000				-		-		-	-	-
2.2	Full Service - Renovated	each	$ 500			3	1,500	2	1,000	2	1,000	7	3,500
2.3	Terminal - New	each	$ 2,000				-		-		-	-	-
2.4	Terminal - Renovated	each	$ 1,000				-		-		-	-	-
2.6	Layover Facility in Quincy	lump sum	$ 5,544				-		-	1	5,544	1	5,544
2.7	Service & Inspection Facility	lump sum	$ -				-		-		-	-	-
Total Station Cost							1,500		1,000		6,544		9,044

HNTB

TABLE D-9
MWRRI PHASE 5
Chicago to Quincy
Revision Date: 3/30/03

				Chicago Terminal Area									
			Segment No.	Segment 1		Segment 2		Segment 3		Segment 4		Total	
			From - To	Chicago to Aurora		Aurora to Wyanet		Wyanet to Galesburg		Galesburg to Quincy			
			Host Carrier	BNSF		BNSF		BNSF		BNSF			
			Mileposts	MP 0 - MP 40.2		MP 40.2 - MP 110.7		MP 110.7 - MP 162.4		MP 162.4 - MP 258.56			
			Track Miles	40.2 miles		70.5 miles		51.7 miles		96.2 miles		218.4 miles	
			Maximum Authorized Speed	79 mph		90 mph		90 mph		90 mph			
Item		Unit	YR 2002 Unit Cost (1000s)	Quantity	Amount	Quantity	Amount	Quantity	Amount	Quantity	Amount	Quantity	Amount
Bridges-under													
5.1	Four Lane Urban Expressway	each	$ 4,835				-		-		-	-	-
5.2	Four Lane Rural Expressway	each	$ 4,025				-		-		-	-	-
5.3	Two Lane Highway	each	$ 3,054				-		-		-	-	-
5.4	Rail	each	$ 3,054				-		-		-	-	-
5.5	Minor river	each	$ 810				-		-		-	-	-
5.6	Major River	each	$ 8,098				-		-		-	-	-
5.71	Convert open deck bridge to ballast deck (single track)	per LF	$ 4.7				-		-	570	2,666	570	2,666
5.72	Convert open deck bridge to ballast deck (double track)	per LF	$ 9.4			330	3,087	270	2,525		-	600	5,612
5.73	Single Track on Flyover Structure	per LF	$ 6.0				-		-		-	-	-
5.8	Single Track on Approach Embankment w/ Retaining Wall	per LF	$ 3.0				-		-		-	-	-
Total Bridges-under Cost							3,087		2,525		2,666		8,278
Bridges-over													
6.1	Four Lane Urban Expressway	each	$ 2,087				-		-		-	-	-
6.2	Four Lane Rural Expressway	each	$ 2,929				-		-		-	-	-
6.3	Two Lane Highway	each	$ 1,903				-		-		-	-	-
6.4	Rail	each	$ 6,110				-		-		-	-	-
Total Bridges-over Cost							-		-		-		-
Crossings													
7.1	Private Closure	each	$ 83			10	830	8	664	4	332	22	1,826
7.2	Four Quadrant Gates w/ Trapped Vehicle Detector	each	$ 492				-		-		-	-	-
7.3	Four Quadrant Gates	each	$ 288				-		-		-	-	-
7.31	Convert Dual Gates to Quad Gates	each	$ 150				-		-		-	-	-
7.4a	Conventional Gates single mainline track	each	$ 166			0	-	0	-	10	1,660	10	1,660
7.4b	Conventional Gates double mainline track	each	$ 205			41.00	8,405	31.00	6,355	82.00	16,810	154	31,570
7.41	Convert Flashers Only to Dual Gate	each	$ 50				-		-	11	550	11	550
7.5a	Single Gate with Median Barrier	each	$ 180				-		-		-	-	-
7.5b	Convert Single Gate to Extended Arm	each	$ 15				-		-		-	-	-
7.71	Precast Panels without Rdway Improvements	each	$ 80				-		-		-	-	-
7.72	Precast Panels with Rdway Improvements	each	$ 150				-		-		-	-	-
7.8	Michigan Type Grade Crossing Surface	each	$ 15			0	-	0	-	10	150	10	150
Total Crossings Cost							9,235		7,019		19,502		35,756
Segment Totals							**97,032**		**51,479**		**108,850**		**257,362**

NOTES

Installation of PTC system does not include locomotive equipment and dispatch equipment.
Cost Estimate does not include utility relocation.
Corridor access with frieght railroads to be negotiated; costs not included
Station costs are MWRRS allocation amounts
Siding improvements incorporate recommendations from TEMS Ideal Day Analysis Report (Dated March 8, 2002)
Assume 75% of underbridges need to be upgraded where speeds are above 79 mph
Estimate average span of underbridge is 40 feet.
Close 25% of all private crossings where speeds are above 79 mph; remainder are Conventional Gate
Four Quandrant Gates all public crossings at speeds > 79mph
Conventional Gates all public and private crossings at speeds </= 79mph
Precast Panels with Rdway Improvements installed where track embankment is replaced
Precast Panels without Rdway Improvements installed where track embankment is not replaced

ASSUMED STATION LOCATIONS AND IMPROVEMENTS:

MP 13.7	La Grange	Full Service - Renovated
MP 28.4	Naperville	Full Service - Renovated
MP 51.5	Plano	Full Service - Renovated
MP 82.6	Mendota	Full Service - Renovated
MP 104.35	Princeton	Full Service - Renovated
MP 131.1	Kewanee	Full Service - Renovated
MP 162.4	Galesburg	Full Service - Renovated
MP 202.3	Macomb	Full Service - Renovated
MP 258.56	Quincy	Full Service - Renovated

HNTB

TABLE D-10

MWRRI PHASE 5

Wyanet to Omaha

Revision Date: 3/24/03

				Segment No.	Segment 1		Segment 2		Segment 3		Segment 4		Total	
				From - To	Wyanet to Quad Cities		Quad Cities to Iowa City		Iowa City to Des Moines		Des Moines to Omaha			
				Host Carrier	BNSF		IAIS		IAIS		IAIS			
				Mileposts	MP 129.5 - MP 180.5		MP 180.5 - MP 236.75		MP 236.75 - MP 357.7		MP 357.7 - MP 505			
				Track Miles	51.0 miles		56.3 miles		121.0 miles		147.3 miles		375.5 miles	
				Maximum Authorized Speed	79 mph		79 mph		79 mph		79 mph			
Item		Unit	YR 2002 Unit Cost (1000s)		Quantity	Amount	Quantity	Amount	Quantity	Amount	Quantity	Amount	Quantity	Amount
Trackwork														
1.1	HSR on Existing Roadbed	per mile	$ 993					-		-		-	-	-
1.2a	HSR on New Roadbed	per mile	$ 1,059					-		-		-	-	-
1.2b	HSR on New Roadbed & New Embankment	per mile	$ 1,492					-		-		-	-	-
1.2c	HSR on New Roadbed & New Embankment (Double Track)	per mile	$ 2,674					-		-		-	-	-
1.3	Timber & Surface w/ 33% Tie replacement	per mile	$ 222					-		-		-	-	-
1.4	Timber & Surface w/ 66% Tie Replacement	per mile	$ 331				56.3	18,619	121.0	40,034	147.3	48,756	325	107,410
1.5	Relay Track w/ 136# CWR	per mile	$ 354				17	6,018	20	7,080	17	6,018	54	19,116
1.6	Freight Siding	per mile	$ 912				1	912	1	912	1	912	3	2,736
1.65	Passenger Siding	per mile	$ 1,376				4	5,504	10	13,760	5	6,880	19	26,144
1.71	Fencing, 4 ft Woven Wire (both sides)	per mile	$ 51					-		-		-	-	-
1.72	Fencing, 6 ft Chain Link (both sides)	per mile	$ 153					-		-		-	-	-
1.73	Fencing, 10 ft Chain Link (both sides)	per mile	$ 175					-		-		-	-	-
1.74	Decorative Fencing (both sides)	per mile	$ 394					-		-		-	-	-
Total Track Costs								31,053		61,786		62,566		155,406
Turnouts														
4.1	#24 High Speed Turnout	each	$ 450				2	900	4	1,800	2	900	8	3,600
4.2	#20 Turnout Timber	each	$ 124				2	248		-		-	2	248
4.3	#10 Turnout Timber	each	$ 69					-	2	138	6	414	8	552
4.4	#20 Turnout Concrete	each	$ 249					-		-		-	-	-
4.5	#10 Turnout Concrete	each	$ 118					-		-		-	-	-
Total Turnouts Cost						-		1,148		1,938		1,314		4,400
Curves														
9.1	Elevate & Surface Curves	per mile	$ 58					-		-		-	-	-
9.3	Elastic Fasteners	per mile	$ 82					-		-		-	-	-
9.5	Realign Track for Curves (See Table G6 for Costs)	lump sum	$ -										-	-
Total Curves Cost						-		-		-		-		-
Signals														
8.1	Signals for Siding w/ High Speed Turnout	each	$ 1,268					-		-		-	-	-
8.2	Install CTC System (Single Track)	per mile	$ 183				56.3	10,294	121.0	22,134	147.3	26,956	325	59,384
8.21	Install CTC System (Double Track)	per mile	$ 300					-		-		-	-	-
8.3	Install PTC System	per mile	$ 197					-		-		-	-	-
8.4	Electric Lock for Industry Turnout	each	$ 103				2	206	4	412	2	206	8	824
8.5	Signals for Crossover	each	$ 700					-		-		-	-	-
8.6	Signals for Turnout	each	$ 400				4	1,600	6	2,400	6	2,400	16	6,400
Total Signals Cost						-		12,100		24,946		29,562		66,608
Stations / Facilities														
2.1	Full Service - New	each	$ 1,000					-		-		-	-	-
2.2	Full Service - Renovated	each	$ 500				2	1,000	2	1,000	1	500	5	2,500
2.3	Terminal - New	each	$ 2,000					-		-		-	-	-
2.4	Terminal - Renovated	each	$ 1,000					-		-	1	1,000	1	1,000
2.6	Layover Facility in Quad Cities	lump sum	$ 6,536				1	6,536		-		-	1	6,536
2.7	Service & Inspection Facility in Omaha	lump sum	$ 17,069					-		-	1	17,069	1	17,069
Total Station Cost						-		7,536		1,000		18,569		27,105

HNTB

TABLE D-10

MWRRI PHASE 5

Wyanet to Omaha

Revision Date: 3/24/03

				Segment No.	Segment 1		Segment 2		Segment 3		Segment 4		Total	
				From - To	Wyanet to Quad Cities		Quad Cities to Iowa City		Iowa City to Des Moines		Des Moines to Omaha			
				Host Carrier	BNSF		IAIS		IAIS		IAIS			
				Mileposts	MP 129.5 - MP 180.5		MP 180.5 - MP 236.75		MP 236.75 - MP 357.7		MP 357.7 - MP 505			
				Track Miles	51.0 miles		56.3 miles		121.0 miles		147.3 miles		375.5 miles	
				Maximum Authorized Speed	79 mph		79 mph		79 mph		79 mph			
Item		Unit	YR 2002 Unit Cost (1000s)		Quantity	Amount	Quantity	Amount	Quantity	Amount	Quantity	Amount	Quantity	Amount
Bridges-under														
5.1	Four Lane Urban Expressway	each	$ 4,835					-		-		-	-	-
5.2	Four Lane Rural Expressway	each	$ 4,025					-		-		-	-	-
5.3	Two Lane Highway	each	$ 3,054					-		-		-	-	-
5.4	Rail	each	$ 3,054					-		-		-	-	-
5.5	Minor river	each	$ 810					-		-		-	-	-
5.6	Major River	each	$ 8,098					-		-		-	-	-
5.71	Convert open deck bridge to ballast deck (single track)	per LF	$ 4.7					-		-		-	-	-
5.72	Convert open deck bridge to ballast deck (double track)	per LF	$ 9.4					-		-		-	-	-
5.73	Single Track on Flyover Structure	per LF	$ 6.0					-		-		-	-	-
5.8	Single Track on Approach Embankment w/ Retaining Wall	per LF	$ 3.0					-		-		-	-	-
Total Bridges-under Cost						-		-		-		-		-
Bridges-over														
6.1	Four Lane Urban Expressway	each	$ 2,087					-		-		-	-	-
6.2	Four Lane Rural Expressway	each	$ 2,929					-		-		-	-	-
6.3	Two Lane Highway	each	$ 1,903					-		-		-	-	-
6.4	Rail	each	$ 6,110					-		-		-	-	-
Total Bridges-over Cost						-		-		-		-		-
Crossings														
7.1	Private Closure	each	$ 83					-		-		-	-	-
7.2	Four Quadrant Gates w/ Trapped Vehicle Detector	each	$ 492					-		-		-	-	-
7.3	Four Quadrant Gates	each	$ 288					-		-		-	-	-
7.31	Convert Dual Gates to Quad Gates	each	$ 150					-		-		-	-	-
7.4a	Conventional Gates single mainline track	each	$ 166				20	3,320	63	10,458	66	10,956	149	24,734
7.4b	Conventional Gates double mainline track	each	$ 205					-		-		-	-	-
7.41	Convert Flashers Only to Dual Gate	each	$ 50				19	950	34	1,700	26	1,300	79	3,950
7.5a	Single Gate with Median Barrier	each	$ 180					-		-		-	-	-
7.5b	Convert Single Gate to Extended Arm	each	$ 15					-		-		-	-	-
7.71	Precast Panels without Rdway Improvements	each	$ 80					-		-		-	-	-
7.72	Precast Panels with Rdway Improvements	each	$ 150					-		-		-	-	-
7.8	Michigan Type Grade Crossing Surface	each	$ 15				20	300	63	945	66	990	149	2,235
Total Crossings Cost						-		4,570		13,103		13,246		30,919
Segment Totals						**0**		**56,407**		**102,773**		**125,257**		**284,437**
Placeholders														
	BNSF/IAIS Connection Cost (From Design Nine Report)	lump sum				3,990								3,990
	IAIS Rehab Cost (From Design Nine Report)	lump sum				28,957								28,957
	Add Soft Costs (31%)	lump sum				10,213								10,213
	Bridge Upgrade Costs (From 3B Estimate)	lump sum						3,673		7,131		11,806		22,610
	Track & Signal Improvements at Omaha	lump sum	$ 10,000								1	10,000	1	10,000
TOTAL						**43,159**		**60,080**		**109,904**		**147,064**		**360,207**

NOTES

Installation of PTC system does not include locomotive equipment and dispatch equipment.
Cost Estimate does not include utility relocation.
Corridor access with frieght railroads to be negotiated; costs not included
Station costs are MWRRS allocation amounts
Close 25% of all private crossings where speeds are above 79 mph; remainder are Conventional Gate
Four Quandrant Gates all public crossings at speeds > 79mph
Conventional Gates all public and private crossings at speeds </= 79mph
Precast Panels with Rdway Improvements installed where track embankment is replaced
Precast Panels without Rdway Improvements installed where track embankment is not replaced

ASSUMED STATION LOCATIONS AND IMPROVEMENTS:

MP 181.2	Rock Island	Full Service - New
MP 182.8	Davenport	Full Service - Renovated
MP 236.75	Iowa City	Full Service - New
MP 322.5	Newton	Full Service - New
MP 357.7	Des Moines	Full Service - New
MP 439.95	Atlantic	Full Service - New
MP 503.1	Omaha	Terminal - Renovated

Grade Crossing Data:

TYPE	segment 1	segment 2	segment 3	segment 4
Fl & G	33	20	28	8
Fl	9	19	34	26
SO	24	20	63	66
TOTAL	66	59	125	100

HNTB

TABLE D-11
MWRRI PHASE 5
Chicago to St. Paul

Revision Date: 3/24/03

Chicago Terminal Area Limit

<----------From Chicago to Milwaukee Study 1995----------> From Milwaukee-Madison

			Segment No.	Segment 1		Segment 2		Segment 3		Segment 4		Segment 5		Segment 6		Segment 7		Total	
			From - To	Chicago to Rondout		Rondout to IL/WI Line		IL/WI Line to Milwaukee		Milwaukee to Madison		Madison to Portage		Portage to LaCrosse		LaCrosse to St. Paul			
			Host Carrier	CP		CP		CP		CP		CP		CP		CP			
			Mileposts	MP 0 - MP 37.5		MP 37.5 - MP 47		MP 47 - MP 85		MP 85 - MP 169.2		MP 29.7 to MP 0		MP 179.9 - MP 288		MP 288 - MP 410.2			
			Track Miles	37.5 miles		9.5 miles		38.7 miles		84.2 miles		29.7 miles		111.5 miles		122.2 miles		433.30 miles	
			Maximum Authorized Speed	79 mph		110 mph		110 mph		110 mph		110 mph		110 mph		110 mph			
Item		Unit	YR 2002 Unit Cost (1000s)	Quantity	Amount	Quantity	Amount	Quantity	Amount	Quantity	Amount	Quantity	Amount	Quantity	Amount	Quantity	Amount	Quantity	Amount
Trackwork																			
1.1	HSR on Existing Roadbed	per mile	$ 993		-		-		-		-		-		-		-	-	-
1.2a	HSR on New Roadbed	per mile	$ 1,059		-		-		-		-	21.1	22,345	22	23,298	32	33,888	75	79,531
1.2b	HSR on New Roadbed & New Embankment	per mile	$ 1,492		-		-		-		-	8.6	12,831		-	17.5	26,110	26.1	38,941
1.2c	HSR on New Roadbed & New Embankment (Double Track)	per mile	$ 2,674		-		-		-		-		-	-	-		-	-	-
1.3	Timber & Surface w/ 33% Tie replacement	per mile	$ 222		-		-		-		-		-	111.5	24,753	122.2	27,128	234	51,881
1.4	Timber & Surface w/ 66% Tie Replacement	per mile	$ 331		-		-		-		-		-		-		-	-	-
1.5	Relay Track w/ 136# CWR	per mile	$ 354		-		-		-		-		-		-		-	-	-
1.6	Freight Siding	per mile	$ 912		-		-		-		-		-		-		-	-	-
1.65	Passenger Siding	per mile	$ 1,376		-		-		-		-		-	20	27,520	30	41,280	50	68,800
1.71	Fencing, 4 ft Woven Wire (both sides)	per mile	$ 51		-		-		-		-	23.8	1,212	89.2	4,549	97.8	4,986	211	10,747
1.72	Fencing, 6 ft Chain Link (both sides)	per mile	$ 153		-		-		-		-	4	682	17	2,559	18	2,804	40	6,045
1.73	Fencing, 10 ft Chain Link (both sides)	per mile	$ 175		-		-		-		-		-		-		-	-	-
1.74	Decorative Fencing (both sides)	per mile	$ 394		-		-		-		-	1	585	6	2,197	6	2,407	13	5,189
Total Track Costs					-		-		-		-		37,655		84,876		138,604		261,134
Turnouts																			
4.1	#24 High Speed Turnout	each	$ 450		-		-		-		-		-	4	1,800	6	2,700	10	4,500
4.2	#20 Turnout Timber	each	$ 124		-		-		-		-		-		-		-	-	-
4.3	#10 Turnout Timber	each	$ 69		-		-		-		-		-		-		-	-	-
4.4	#20 Turnout Concrete	each	$ 249		-		-		-		-		-		-		-	-	-
4.5	#10 Turnout Concrete	each	$ 118		-		-		-		-		-		-		-	-	-
Total Turnouts Cost					-		-		-		-		-		1,800		2,700		4,500
Curves																			
9.1	Elevate & Surface Curves	per mile	$ 58		-		-		-		-	1.3	73	13.1	759	26.7	1,549	41	2,381
9.3	Elastic Fasteners	per mile	$ 82		-		-		-		-	1.3	103	13.1	1,073	26.7	2,190	41	3,366
9.5	Realign Track for Curves (See Table G6 for Costs)	lump sum	$ -		-		-		-		-		85		2,051		8,839	-	10,975
Total Curves Cost					-		-		-		-		260		3,884		12,578		16,722
Signals																			
8.1	Signals for Siding w/ High Speed Turnout	each	$ 1,268		-		-		-		-		-	2	2,536	3	3,804	5	6,340
8.2	Install CTC System (Single Track)	per mile	$ 183		-		-		-		-		-		-		-	-	-
8.21	Install CTC System (Double Track)	per mile	$ 300		-		-		-		-	29.7	8,910	22	6,600	32	9,600	84	25,110
8.3	Install PTC System	per mile	$ 197		-		-		-		-	24	4,728	100	19,700	100	19,700	224	44,128
8.4	Electric Lock for Industry Turnout	each	$ 103		-		-		-		-		-		-		-	-	-
8.5	Signals for Crossover	each	$ 700		-		-		-		-		-		-		-	-	-
8.6	Signals for Turnout	each	$ 400		-		-		-		-		-		-		-	-	-
Total Signals Cost					-		-		-		-		13,638		28,836		33,104		75,578
Stations / Facilities																			
2.1	Full Service - New	each	$ 1,000		-		-		-		-		-	1	1,000		-	1	1,000
2.2	Full Service - Renovated	each	$ 500		-		-		-	6	3,000	1	500	2	1,000	2	1,000	11	5,500
2.3	Terminal - New	each	$ 2,000		-		-		-		-		-		-	1	2,000	1	2,000
2.4	Terminal - Renovated	each	$ 1,000		-		-		-		-		-		-		-	-	-
2.6	Layover Facility in Milwaukee	lump sum	$ 6,536		-		-		-	1	6,536		-		-		-	1	6,536
2.7	Service & Inspection Facility in Madison & MInneapolis	lump sum	$ 17,681		-		-		-	1	17,681		-		-	1	17,681	2	35,362
Total Station Cost					-		-		-		27,217		500		2,000		20,681		50,398

HNTB

TABLE D-11
MWRRI PHASE 5
Chicago to St. Paul

Revision Date: 3/24/03

Chicago Terminal Area Limit

<----------From Chicago to Milwaukee Study 1995----------> From Milwaukee-Madison

				Segment 1		Segment 2		Segment 3		Segment 4		Segment 5		Segment 6		Segment 7		Total	
			Segment No.	Segment 1		Segment 2		Segment 3		Segment 4		Segment 5		Segment 6		Segment 7		Total	
			From - To	Chicago to Rondout		Rondout to IL/WI Line		IL/WI Line to Milwaukee		Milwaukee to Madison		Madison to Portage		Portage to LaCrosse		LaCrosse to St. Paul			
			Host Carrier	CP		CP		CP		CP		CP		CP		CP			
			Mileposts	MP 0 - MP 37.5		MP 37.5 - MP 47		MP 47 - MP 85		MP 85 - MP 169.2		MP 29.7 to MP 0		MP 179.9 - MP 288		MP 288 - MP 410.2			
			Track Miles	37.5 miles		9.5 miles		38.7 miles		84.2 miles		29.7 miles		111.5 miles		122.2 miles		433.30 miles	
			Maximum Authorized Speed	79 mph		110 mph		110 mph		110 mph		110 mph		110 mph		110 mph			
Item		Unit	YR 2002 Unit Cost (1000s)	Quantity	Amount	Quantity	Amount	Quantity	Amount	Quantity	Amount	Quantity	Amount	Quantity	Amount	Quantity	Amount	Quantity	Amount
Bridges-under																			
5.1	Four Lane Urban Expressway	each	$ 4,835		-		-		-		-		-		-		-	-	-
5.2	Four Lane Rural Expressway	each	$ 4,025		-		-		-		-		-		-		-	-	-
5.3	Two Lane Highway	each	$ 3,054		-		-		-		-	1	3,054		-		-	1	3,054
5.4	Rail	each	$ 3,054		-		-		-		-		-		-		-	-	-
5.5	Minor river	each	$ 810		-		-		-		-		-		-		-	-	-
5.6	Major River	each	$ 8,098		-		-		-		-		-		-		-	-	-
5.71	Convert open deck bridge to ballast deck (single track)	per LF	$ 4.7		-		-		-		-		-	300	1,403	420	1,964	720	3,367
5.72	Convert open deck bridge to ballast deck (double track)	per LF	$ 9.4		-		-		-		-		-	510	4,770	660	6,173	1,170	10,943
5.73	Single Track on Flyover Structure	per LF	$ 6		-		-		-		-		-		-		-	-	-
5.8	Single Track on Approach Embankment w/ Retaining Wall	per LF	$ 3		-		-		-		-		-		-		-	-	-
Total Bridges-under Cost					-		-		-		-		3,054		6,173		8,137		17,365
Bridges-over																			
6.1	Four Lane Urban Expressway	each	$ 2,087		-		-		-		-		-		-		-	-	-
6.2	Four Lane Rural Expressway	each	$ 2,929		-		-		-		-		-		-		-	-	-
6.3	Two Lane Highway	each	$ 1,903		-		-		-		-		-		-		-	-	-
6.4	Rail	each	$ 6,110		-		-		-		-		-		-		-	-	-
Total Bridges-over Cost					-		-		-		-		-		-		-		-
Crossings																			
7.1	Private Closure	each	$ 83		-		-		-		-	6	498	12	996	12	996	30	2,490
7.2	Four Quadrant Gates w/ Trapped Vehicle Detector	each	$ 492		-		-		-		-		-		-		-	-	-
7.3	Four Quadrant Gates	each	$ 288		-		-		-		-	37	10,656	70	20,160	37	10,656	144	41,472
7.31	Convert Dual Gates to Quad Gates	each	$ 150		-		-		-		-	1	150	3	450	13	1,950	17	2,550
7.4a	Conventional Gates single mainline track	each	$ 166		-		-		-		-	15	2,490	33	5,478	33	5,478	81	13,446
7.4b	Conventional Gates double mainline track	each	$ 205		-		-		-		-		-		-		-	-	-
7.41	Convert Flashers Only to Dual Gate	each	$ 50		-		-		-		-		-	3	150	17	850	20	1,000
7.5a	Single Gate with Median Barrier	each	$ 180		-		-		-		-		-		-		-	-	-
7.5b	Convert Single Gate to Extended Arm	each	$ 15		-		-		-		-		-		-		-	-	-
7.71	Precast Panels without Rdway Improvements	each	$ 80		-		-		-		-	40	3,200		-		-	40	3,200
7.72	Precast Panels with Rdway Improvements	each	$ 150		-		-		-		-	13	1,950	109	16,350	100	15,000	222	33,300
7.8	Michigan Type Grade Crossing Surface	each	$ 15		-		-		-		-		-		-		-	-	-
Total Crossings Cost					-		-		-		-		18,944		43,584		34,930		97,458
Segment Totals											**27,217**		**74,051**		**171,153**		**250,735**		**523,156**
Placeholders																			
	From Chicago to Milwaukee Study						14,235		285,819										300,053
	From Milwaukee to Madison Study										226,582								226,582
TOTAL							**14,235**		**285,819**		**253,799**		**74,051**		**171,153**		**250,735**		**1,049,791**

NOTES

Installation of PTC system does not include locomotive equipment and dispatch equipment.
Cost Estimate does not include utility relocation.
Corridor access with frieght railroads to be negotiated; costs not included
Station costs are MWRRS allocation amounts
Siding improvements incorporate recommendations from TEMS Capacity Analysis Report (Dated September, 2001) for the Milwaukee to Madison Passenger Rail Corridor Study
Close 25% of all private crossings where speeds are above 79 mph; remainder are Conventional Gate
Four Quandrant Gates all public crossings at speeds > 79mph

ASSUMED STATION LOCATIONS AND IMPROVEMENTS:

MP 17.2	Glenview	included in the Chicago to Milwaukee Study Cost Estimates
MP 61.5	Sturtevant	included in the Chicago to Milwaukee Study Cost Estimates
MP 78.5	GMIA	included in the Chicago to Milwaukee Study Cost Estimates
MP 85.93	Milwaukee	Full Service - Renovated
MP 100.00	Brookfield	Full Service - Renovated
MP 117.5	Oconomowoc	Full Service - Renovated
MP 131.2	Watertown	Full Service - Renovated

HNTB

TABLE D-11
MWRRI PHASE 5
Chicago to St. Paul

Revision Date: 3/24/03

Chicago Terminal Area Limit

<----------From Chicago to Milwaukee Study 1995----------> From Milwaukee-Madison

Segment No.			Segment 1		Segment 2		Segment 3		Segment 4		Segment 5		Segment 6		Segment 7		Total	
From - To			Chicago to Rondout		Rondout to IL/WI Line		IL/WI Line to Milwaukee		Milwaukee to Madison		Madison to Portage		Portage to LaCrosse		LaCrosse to St. Paul			
Host Carrier			CP		CP		CP		CP		CP		CP		CP			
Mileposts			MP 0 - MP 37.5		MP 37.5 - MP 47		MP 47 - MP 85		MP 85 - MP 169.2		MP 29.7 to MP 0		MP 179.9 - MP 288		MP 288 - MP 410.2			
Track Miles			37.5 miles		9.5 miles		38.7 miles		84.2 miles		29.7 miles		111.5 miles		122.2 miles		433.30 miles	
Maximum Authorized Speed			79 mph		110 mph		110 mph		110 mph		110 mph		110 mph		110 mph			
Item	Unit	YR 2002 Unit Cost (1000s)	Quantity	Amount	Quantity	Amount	Quantity	Amount	Quantity	Amount	Quantity	Amount	Quantity	Amount	Quantity	Amount	Quantity	Amount

Conventional Gates all public crossings at speeds </= 79mph
Precast Panels with Rdway Improvements installed where track embankment is replaced
Precast Panels without Rdway Improvements installed where track embankment is not replaced

MP 5.5	Madison Airport	Full Service - Renovated
MP 30.0	New Madison	Full Service - Renovated
MP 178.5	Portage	Full Service - Renovated
MP 195.0	Wisconsin Dells	Full Service - Renovated
MP 240.0	Tomah	Full Service - Renovated
MP 281.50	La Crosse	Full Service - Renovated
MP 308.5	Winona	Full Service - Renovated
MP 370.6	Red WIng	Full Service - Renovated
MP 410.2	St. Paul - Minneapolis	Terminal - Renovated

Segments 2 & 3: Chicago to Milwaukee Costs from 1995 Chicago to Milwaukee Study	Segment 2	Segment 3
Total Cost (in 1993 Dollars, includes 7% Engineering and 15% Contingencies)	$ 11,170,583	$ 140,327,100
Inflate to 2002 costs	$ 14,234,674	$ 178,818,824
Additional Capacity Improvements KK Jct to Muskego Yd on UP		$ 107,000,000
TOTAL	$ 14,234,674	$ 285,818,824

Segment 4: From Milwaukee-Madison Study				
Segment	Begin MP	End MP	Cost	
Milwaukee Station to Dayton St.	85	132.1	$ 92,655,000	(includes double track from MP 104.2 to MP 131)
Dayton St. to Waterloo Malting	132.1	145.2	$ 50,517,780	
Waterloo Malting to Lien Rd.	145.2	161.9	$ 50,952,810	
Lien Rd. to E. Johnson St.	161.9	166	$ 12,074,648	
E. Johnson St. to Airport	166	169.2	$ 8,508,025	
Total			$ 214,708,263	
(in 2000 Dollars, includes 7% engr, 5% proj mgmt, 4% construction contingencies)				
Inflate to 2002 costs			$ 226,581,630	

HNTB

TABLE D-12

MWRRI PHASE 5

Milwaukee to Green Bay

Revision Date: 3/24/03

						<----------From Milwaukee to Green Bay Alternatives Analysis Report November 2001--------->									
			Segment No.	Segment 1		Segment 2		Segment 3		Segment 4		Segment 5		Total	
			From - To	Milwaukee to Grand Ave.		Grand Ave. to West Bend		West Bend to Fond du Lac		Fond Du Lac to Appleton		Appleton to Green Bay			
			Host Carrier	CP		CP		CN(WC)		CN(WC)		CN(WC)			
			Mileposts	MP 85.8 - MP 88.3		MP 88.3 to MP 119.6		MP 119.6 to MP 155.0		MP 160.4 - MP 215		MP 213 - MP 243			
			Track Miles	2.5 miles		37.2 miles		28.0 miles		33.0 miles		28.0 miles		128.7 miles	
			Maximum Authorized Speed			110 mph		110.0 miles		110 mph		79 mph			
Item		Unit	YR 2002 Unit Cost (1000s)	Quantity	Amount	Quantity	Amount	Quantity	Amount	Quantity	Amount	Quantity	Amount	Quantity	Amount
Trackwork															
1.10	HSR on Existing Roadbed	per mile	$ 993		-		-		-		-		-	-	-
1.2a	HSR on New Roadbed	per mile	$ 1,059		-	32	33,888		-		-	6	6,354	38	40,242
1.2b	HSR on New Roadbed & New Embankment	per mile	$ 1,492		-		-	18	26,856	33	49,236		-	51	76,092
1.2c	HSR on New Roadbed & New Embankment (Double Track)	per mile	$ 2,674		-		-	10	26,740		-		-	10	26,740
1.30	Timber & Surface w/ 33% Tie replacement	per mile	$ 222		-		-		-		-	22	4,884	22	4,884
1.40	Timber & Surface w/ 66% Tie Replacement	per mile	$ 331		-		-		-		-		-	-	-
1.50	Relay Track w/ 136# CWR	per mile	$ 354		-		-		-		-		-	-	-
1.60	Freight Siding	per mile	$ 912		-		-		-	10	9,120		-	10	9,120
1.65	Passenger Siding	per mile	$ 1,376		-		-		-		-		-	-	-
1.71	Fencing, 4 ft Woven Wire (both sides)	per mile	$ 51		-	20	1,020	18	918	30	1,530		-	68	3,468
1.72	Fencing, 6 ft Chain Link (both sides)	per mile	$ 153		-	10	1,530	8	1,224	3	459		-	21	3,213
1.73	Fencing, 10 ft Chain Link (both sides)	per mile	$ 175		-		-		-		-		-	-	-
1.74	Decorative Fencing (both sides)	per mile	$ 394		-	2	788	2	788	1	394		-	5	1,970
Total Track Costs					-		37,226		56,526		60,739		11,238		165,729
Turnouts and Crossovers															
4.1	#24 High Speed Turnout	each	$ 450		-		-	2	900	2	900		-	4	1,800
4.2	#20 Turnout Timber	each	$ 124		-		-		-		-		-	-	-
4.3	#10 Turnout Timber	each	$ 69		-		-		-		-		-	-	-
4.4	#20 Turnout Concrete	each	$ 249		-		-		-		-		-	-	-
4.5	#10 Turnout Concrete	each	$ 118		-		-		-		-		-	-	-
Total Turnouts Cost					-		-		900		900		-		1,800
Curves															
9.1	Elevate & Surface Curves	per mile	$ 58		-	3	174	3	174				-	6	348
9.3	Elastic Fasteners	per mile	$ 82		-	3	246	3	246				-	6	492
9.5	Realign Track for Curves (See Table G6 for Costs)	lump sum	$ -		-		314		314				-	-	629
Total Curves Cost					-		734		734		-		-		1,469
Signals															
8.1	Signals for Siding w/ High Speed Turnout	each	$ 1,268		-		-	2	2,536		-		-	2	2,536
8.2	Install CTC System (Single Track)	per mile	$ 183		-	32	5,856	28	5,124		-		-	60	10,980
8.21	Install CTC System (Double Track)	per mile	$ 300		-		-		-		-		-	-	-
8.3	Install PTC System	per mile	$ 197		-	24	4,728	26	5,122	33	6,501		-	83	16,351
8.4	Electric Lock for Industry Turnout	each	$ 103		-		-		-		-		-	-	-
8.5	Signals for Crossover	each	$ 700		-		-		-		-		-	-	-
8.6	Signals for Turnout	each	$ 400		-		-		-		-		-	-	-
Total Signals Cost					-		10,584		12,782		6,501		-		29,867

HNTB

TABLE D-12

MWRRI PHASE 5

Milwaukee to Green Bay

Revision Date: 3/24/03

					<----------From Milwaukee to Green Bay Alternatives Analysis Report November 2001--------->									
			Segment No.	Segment 1		Segment 2		Segment 3		Segment 4		Segment 5		Total	
			From - To	Milwaukee to Grand Ave.		Grand Ave. to West Bend		West Bend to Fond du Lac		Fond Du Lac to Appleton		Appleton to Green Bay			
			Host Carrier	CP		CP		CN(WC)		CN(WC)		CN(WC)			
			Mileposts	MP 85.8 - MP 88.3		MP 88.3 to MP 119.6		MP 119.6 to MP 155.0		MP 160.4 - MP 215		MP 213 - MP 243			
			Track Miles	2.5 miles		37.2 miles		28.0 miles		33.0 miles		28.0 miles		128.7 miles	
			Maximum Authorized Speed			110 mph		110.0 miles		110 mph		79 mph			
Item		Unit	YR 2002 Unit Cost (1000s)	Quantity	Amount	Quantity	Amount	Quantity	Amount	Quantity	Amount	Quantity	Amount	Quantity	Amount
Stations / Facilities															
2.1	Full Service - New	each	$ 1,000		-	2	2,000		-	3	3,000	1	1,000	6	6,000
2.2	Full Service - Renovated	each	$ 500		-		-		-	1	500		-	1	500
2.3	Terminal - New	each	$ 2,000		-		-		-		-		-	-	-
2.4	Terminal - Renovated	each	$ 1,000		-		-		-		-		-	-	-
2.6	Layover Facility in Green Bay	lump sum	$ 6,536		-		-		-		-	1	6,536	1	6,536
2.7	Service & Inspection Facility	lump sum	$ -		-		-		-		-		-	-	-
Total Station Cost					-		2,000		-		3,500		7,536		13,036

HNTB

TABLE D-12
MWRRI PHASE 5
Milwaukee to Green Bay
Revision Date: 3/24/03

						<----------From Milwaukee to Green Bay Alternatives Analysis Report November 2001--------->									
			Segment No.	Segment 1		Segment 2		Segment 3		Segment 4		Segment 5		Total	
			From - To	Milwaukee to Grand Ave.		Grand Ave. to West Bend		West Bend to Fond du Lac		Fond Du Lac to Appleton		Appleton to Green Bay			
			Host Carrier	CP		CP		CN(WC)		CN(WC)		CN(WC)			
			Mileposts	MP 85.8 - MP 88.3		MP 88.3 to MP 119.6		MP 119.6 to MP 155.0		MP 160.4 - MP 215		MP 213 - MP 243			
			Track Miles	2.5 miles		37.2 miles		28.0 miles		33.0 miles		28.0 miles		128.7 miles	
			Maximum Authorized Speed			110 mph		110.0 miles		110 mph		79 mph			
Item		Unit	YR 2002 Unit Cost (1000s)	Quantity	Amount	Quantity	Amount	Quantity	Amount	Quantity	Amount	Quantity	Amount	Quantity	Amount
Bridges-under															
5.1	Four Lane Urban Expressway	each	$ 4,835		-		-		-		-		-	-	-
5.2	Four Lane Rural Expressway	each	$ 4,025		-		-		-		-		-	-	-
5.3	Two Lane Highway	each	$ 3,054		-	7	21,378	1	3,054		-	2	6,108	10	30,540
5.4	Rail	each	$ 3,054		-	1	3,054		-		-		-	1	3,054
5.5	Minor river	each	$ 810		-	5	4,050	4	3,240		-		-	9	7,290
5.6	Major River	each	$ 8,098		-		-		-	1	8,098		-	1	8,098
5.71	Convert open deck bridge to ballast deck (single track)	per LF	$ 5		-		-		-		-		-	-	-
5.72	Convert open deck bridge to ballast deck (double track)	per LF	$ 9.4		-		-		-		-		-	-	-
5.73	Single Track on Flyover Structure	per LF	$ 6.0		-		-		-		-		-	-	-
5.8	Single Track on Approach Embankment w/ Retaining Wall	per LF	$ 3.0		-		-		-		-		-	-	-
Total Bridges-under Cost					-		28,482		6,294		8,098		6,108		48,982
Bridges-over															
6.1	Four Lane Urban Expressway	each	$ 2,087		-		-		-		-		-	-	-
6.2	Four Lane Rural Expressway	each	$ 2,929		-		-		-	2	5,858		-	2	5,858
6.3	Two Lane Highway	each	$ 1,903		-		-		-	2	3,806		-	2	3,806
6.4	Rail	each	$ 6,110		-		-		-		-		-	-	-
Total Bridges-over Cost					-		-		-		9,664		-		9,664
Crossings															
7.1	Private Closure	each	$ 83		-	12	996	26	2,158	8	664		-	46	3,818
7.2	Four Quadrant Gates w/ Trapped Vehicle Detector	each	$ 492		-		-		-		-		-	-	-
7.3	Four Quadrant Gates	each	$ 288		-	8	2,304	7	2,016	19	5,472		-	34	9,792
7.31	Convert Dual Gates to Quad Gates	each	$ 150		-		-		-		-		-	-	-
7.4a	Conventional Gates single mainline track	each	$ 166		-		-		-		-		-	-	-
7.4b	Conventional Gates double mainline track	each	$ 205		-		-		-		-		-	-	-
7.41	Convert Flashers Only to Dual Gate	each	$ 50		-		-		-		-		-	-	-
7.5a	Single Gate with Median Barrier	each	$ 180		-	20	3,600	28	5,040	26	4,680		-	74	13,320
7.5b	Convert Single Gate to Extended Arm	each	$ 15		-		-		-		-		-	-	-
7.71	Precast Panels without Rdway Improvements	each	$ 80		-	28	2,240		-		-		-	28	2,240
7.72	Precast Panels with Rdway Improvements	each	$ 150		-		-	35	5,250	45	6,750		-	80	12,000
7.8	Michigan Type Grade Crossing Surface	each	$ 15		-		-		-		-		-	-	-
Total Crossings Cost					-		9,140		14,464		17,566		-		41,170
Segment Totals							**88,166**		**91,700**		**106,968**		**24,882**		**311,717**

NOTES

Milwaukee to Grand Ave. costs are included in the Chicago to St. Paul Route
Some train meets are at stations
Installation of PTC system does not include locomotive equipment and dispatch equipment.

ASSUMED STATION LOCATIONS AND IMPROVEMENTS:

MP 100	Granville	New Full Service Station
MP 117.5	West Bend	New Full Service Station
MP 156.5	Fond du Lac	Full Service Renovated

HNTB

TABLE D-12

MWRRI PHASE 5

Milwaukee to Green Bay

Revision Date: 3/24/03

<----------From Milwaukee to Green Bay Alternatives Analysis Report November 2001--------->

		Segment No.	Segment 1		Segment 2		Segment 3		Segment 4		Segment 5		Total	
		From - To	Milwaukee to Grand Ave.		Grand Ave. to West Bend		West Bend to Fond du Lac		Fond Du Lac to Appleton		Appleton to Green Bay			
		Host Carrier	CP		CP		CN(WC)		CN(WC)		CN(WC)			
		Mileposts	MP 85.8 - MP 88.3		MP 88.3 to MP 119.6		MP 119.6 to MP 155.0		MP 160.4 - MP 215		MP 213 - MP 243			
		Track Miles	2.5 miles		37.2 miles		28.0 miles		33.0 miles		28.0 miles		128.7 miles	
		Maximum Authorized Speed			110 mph		110.0 miles		110 mph		79 mph			
Item	Unit	YR 2002 Unit Cost (1000s)	Quantity	Amount	Quantity	Amount	Quantity	Amount	Quantity	Amount	Quantity	Amount	Quantity	Amount

Cost Estimate does not include utility relocation.
Corridor access with frieght railroads to be negotiated; costs not included
Station costs are MWRRS allocation amounts
Close 25% of all private crossings where speeds are above 79 mph; remainder are Conventional Gate
Four Quandrant Gates all public crossings at speeds > 79mph
Conventional Gates all public crossings at speeds </= 79mph
Precast Panels with Rdway Improvements installed where track embankment is replaced
Precast Panels without Rdway Improvements installed where track embankment is not replaced

MP 173.5	Oshkosh	New Full Service Station
MP 186.5	Neenah	New Full Service Station
MP 213	Appleton	New Full Service Station
MP 243	Green Bay	New Full Service Station

HNTB

TABLE E
MWRRI PHASE 5
Summary of Unit Costs
Revision Date: 6/3/02

tem No	Description	Unit	2002 Unit Cost (in 1000s)
Trackwork			
1.1	HSR on Existing Roadbed	per mile	$ 993
1.2a	HSR on New Roadbed	per mile	$ 1,059
1.2b	HSR on New Roadbed & New Embankment	per mile	$ 1,492
1.2c	HSR on New Roadbed & New Embankment (Double Track)	per mile	$ 2,674
1.3	Timber & Surface w/ 33% Tie replacement	per mile	$ 222
1.4	Timber & Surface w/ 66% Tie Replacement	per mile	$ 331
1.5	Relay Track w/ 136# CWR	per mile	$ 354
1.6	Freight Siding	per mile	$ 912
1.65	Passenger Siding	per mile	$ 1,376
1.71	Fencing, 4 ft Woven Wire (both sides)	per mile	$ 51
1.72	Fencing, 6 ft Chain Link (both sides)	per mile	$ 153
1.73	Fencing, 10 ft Chain Link (both sides)	per mile	$ 175
1.74	Decorative Fencing (both sides)	per mile	$ 394
1.8	Drainage Improvements	per mile	$ 66
1.9a	Land Acquisition Urban	per mile	$ 327
1.9b	Land Acquisition Rural	per mile	$ 109
Curves			
9.1	Elevate & Surface Curves	per mile	$ 58
9.2	Curvature Reduction	per mile	$ 393
9.3	Elastic Fasteners	per mile	$ 82
9.5	Realign Track for Curves (See Table G6 for Costs)	lump sum	
Signals			
8.1	Signals for Siding w/ High Speed Turnout	each	$ 1,268
8.2	Install CTC System (Single Track)	per mile	$ 183
8.21	Install CTC System (Double Track)	per mile	$ 300
8.3	Install PTC System	per mile	$ 197
8.4	Electric Lock for Industry Turnout	each	$ 103
8.5	Signals for Crossover	each	$ 700
8.6	Signals for Turnout	each	$ 400
Stations / Facilities			
2.1	Full Service - New	each	$ 1,000
2.2	Full Service - Renovated	each	$ 500
2.3	Terminal - New	each	$ 2,000
2.4	Terminal - Renovated	each	$ 1,000
2.5a	Maintenance (110 MPH technology)	each	$ 10,000
2.5b	Maintenance (150 MPH technology)	each	$ 86,000
2.5c	Maintenance (185 MPH technology)	each	$ 162,000
2.5	Maintenance Facility	each	$ 45,351
2.6	Layover Facility	lump sum	
2.7	Service & Inspection Facility	lump sum	
Turnouts			
4.1	#24 High Speed Turnout	each	$ 450
4.2	#20 Turnout Timber	each	$ 124
4.3	#10 Turnout Timber	each	$ 69
4.4	#20 Turnout Concrete	each	$ 249
4.5	#10 Turnout Concrete	each	$ 118
4.6	#33 Crossover	each	$ 1,136
4.7	#20 Crossover	each	$ 710
Bridges-under			
5.1	Four Lane Urban Expressway	each	$ 4,835
5.2	Four Lane Rural Expressway	each	$ 4,025
5.3	Two Lane Highway	each	$ 3,054
5.4	Rail	each	$ 3,054
5.5	Minor river	each	$ 810
5.6	Major River	each	$ 8,098
5.65	Double Track High (50') Level Bridge	per LF	$ -
5.70	Rehab for 110	per LF	$ 14
5.71	Convert open deck bridge to ballast deck (single track)	per LF	$ 4.7
5.72	Convert open deck bridge to ballast deck (double track)	per LF	$ 9.4
5.73	Single Track on Flyover Structure	per LF	$ 6
5.8	Single Track on Approach Embankment w/ Retaining Wal	per LF	$ 3
	Ballasted Concrete Deck Replacement Bridge	per LF	$ 2.1
	Land Bridges	per LF	$ 1.5
Bridges-over			
6.1	Four Lane Urban Expressway	each	$ 2,087
6.2	Four Lane Rural Expressway	each	$ 2,929
6.3	Two Lane Highway	each	$ 1,903
6.4	Rail	each	$ 6,110
Crossings			
7.1	Private Closure	each	$ 83
7.2	Four Quadrant Gates w/ Trapped Vehicle Detector	each	$ 492
7.3	Four Quadrant Gates	each	$ 288
7.31	Convert Dual Gates to Quad Gates	each	$ 150
7.4a	Conventional Gates single mainline track	each	$ 166
7.4b	Conventional Gates double mainline track	each	$ 205
7.41	Convert Flashers Only to Dual Gate	each	$ 50
7.5a	Single Gate with Median Barrier	each	$ 180
7.5b	Convert Single Gate to Extended Arm	each	$ 15
7.71	Precast Panels without Rdway Improvements	each	$ 80
7.72	Precast Panels with Rdway Improvements	each	$ 150
7.8	Michigan Type Grade Crossing Surface	each	$ 15

CHICAGO - KALAMAZOO - BATTLE CREEK - DEARBORN - DETROIT - PONTIAC

Global MP	From Station	To Station	Main #1	Main #2	Main #3	MP Begin	MP End	Segment Length	R. A. Kollmar's Calculations: Total Track Miles	Predom. Traffic P	Predom. Traffic E	Predom. Traffic F	No of Trains P	No of Trains F	Curr Tons F	RR Escal. %	2022 Tonnage P	2022 Tonnage F	2022 Tonnage Tot	COMPLETE TEMS Calculations: 2010 Tons F	RR Escal. %	2022 Tonnage P	2022 Tonnage F	2022 Tonnage Tot	FRA Track Class 2	FRA Track Class 3	FRA Track Class 4	FRA Track Class 5	FRA Track Class 6	MGT < 5	MGT 5-15	MGT 15-30	MGT > 30	Curvature Lgt	Curvature Mod	Curvature Sev	Matrix 41 Cost/Mile	Convert Cost/Mile to a 312 day year	ZT Maint Cost x Track Miles x # of Annual Train Miles	Cyclic Capital Cost Per Train Mile Wood (Max) Z-T Matrix 42	Convert Cost/Mile to a 312 day year	Cap. Cost Per Train Mile Times Total No. of Miles	Total Cost Capital Cost Plus Maint. Cost	Comments
0	Chicago	21 Street	45	45	45	523.0	520.9	2.1	6.3	P			28	0	0	0.0015	4.8	0.0	4.8	0	0.1400	4.8	0.0	4.8		6.3											$ 2.05	$ 2.40	$ 131,991	$ 2.53	$ 2.96	$ 162,897	$ 294,888	MP 0.0 - Chicago
	21 Street	Englewood	79	79		520.9	516.3	4.6	9.2	P			28	0	0	0.0015	4.8	0.0	4.8	0	0.1400	4.8	0.0	4.8			9.2										$ 2.05	$ 2.40	$ 192,749	$ 2.53	$ 2.96	$ 237,881	$ 430,630	
	Englewood	Englewood	45	45		516.3	515.2	1.1	2.2	P			28	0	0	0.0015	4.8	0.0	4.8	0	0.1400	4.8	0.0	4.8		2.2											$ 2.29	$ 2.68	$ 51,488	$ 2.60	$ 3.04	$ 58,458	$ 109,947	
	Englewood	Gr. Xing	79	79		515.2	513.7	1.5	3.0	P			28	0	0	0.0015	4.8	0.0	4.8	0	0.1400	4.8	0.0	4.8			3.0										$ 2.05	$ 2.40	$ 62,853	$ 2.53	$ 2.96	$ 77,570	$ 140,423	Current NS ML Tonnage = 122.4
	Gr. Xing	Cal River	79	79		513.7	509.8	3.9	7.8	P			28	0	0	0.0015	4.8	0.0	4.8	0	0.1400	4.8	0.0	4.8			7.8										$ 2.05	$ 2.40	$ 163,418	$ 2.53	$ 2.96	$ 201,681	$ 365,099	
	Cal R. Br.	Cal R. Br.	79	79		509.8	509.5	0.3	0.6	P			28	0	0	0.0015	4.8	0.0	4.8	0	0.1400	4.8	0.0	4.8			0.6										$ 2.05	$ 2.40	$ 12,571	$ 2.53	$ 2.96	$ 15,514	$ 28,085	
	Cal River	Hick	110	110		509.5	503.4	6.1	12.2	P			28	0	0	0.0015	4.8	0.0	4.8	0	0.1400	4.8	0.0	4.8					12.2								$ 3.11	$ 3.64	$ 387,767	$ 2.60	$ 3.04	$ 324,178	$ 711,946	MP 507.0 - Hammond
	Hick Br.	Hick Br.	79	79		503.4	503.0	0.4	0.8	P			28	0	0	0.0015	4.8	0.0	4.8	0	0.1400	4.8	0.0	4.8			0.8										$ 2.05	$ 2.40	$ 16,761	$ 2.53	$ 2.96	$ 20,685	$ 37,446	
	Hick Br.	NS Flyover	79	79		503.0	501.6	1.4	2.8	P			28	0	0	0.0015	4.8	0.0	4.8	0	0.1400	4.8	0.0	4.8			2.8										$ 2.05	$ 2.40	$ 58,663	$ 2.53	$ 2.96	$ 72,398	$ 131,061	Current NS ML Tonnage = 122.4
	NS Flyover	NS Flyover	60	60		501.6	500.5	1.1	2.2	P			28	0	0	0.0015	4.8	0.0	4.8	0	0.1400	4.8	0.0	4.8		2.2											$ 2.15	$ 2.52	$ 48,341	$ 2.56	$ 2.99	$ 57,559	$ 105,900	
	NS Flyover	CP 483	110	110		500.5	483.6	16.9	33.8	P			28	0	0	0.0015	4.8	0.0	4.8	0	0.1400	4.8	0.0	4.8					33.8								$ 3.11	$ 3.64	$ 1,074,306	$ 2.60	$ 3.04	$ 898,134	$ 1,972,440	
	CP 483	CP 482	79	79		483.6	482.0	1.6	3.2	P			28	0	0	0.0015	4.8	0.0	4.8	0	0.1400	4.8	0.0	4.8			3.2										$ 2.05	$ 2.40	$ 67,043	$ 2.53	$ 2.96	$ 82,741	$ 149,784	
	CP 482	Porter	60	60		241.0	240.0	1.0	2.0	P			28	2	0.6	0.0015	4.8	0.8	5.6	0	0.1400	4.8	0.0	4.8		2.0											$ 2.29	$ 2.68	$ 46,808	$ 2.60	$ 3.04	$ 53,144	$ 99,952	
50	Porter	Mich City	110			240.0	229.9	10.1	10.1	P			28	2	0.6	0.0015	4.8	0.8	5.6	9.4	0.1400	4.8	11.1	15.9					10.1								$ 3.11	$ 3.64	$ 321,020	$ 2.60	$ 3.04	$ 268,377	$ 589,398	
	Mich City	Mich City	50			229.9	228.4	1.5	1.5	P			28	2	0.6	0.0015	4.8	0.8	5.6	9.4	0.1400	4.8	12.5	17.3		1.5											$ 2.15	$ 2.52	$ 32,960	$ 2.56	$ 2.99	$ 39,245	$ 72,204	
	Mich City	Buchanan	110			228.4	198.9	29.5	29.5	P			28	2	0.6	0.0015	4.8	0.8	5.6	9.4	0.1400	4.8	12.5	17.3					29.5								$ 3.11	$ 3.64	$ 937,634	$ 2.60	$ 3.04	$ 783,874	$ 1,721,508	
	Buchanan	Niles	93			198.9	197.2	1.7	1.7	P			28	2	0.6	0.0015	4.8	0.8	5.6	9.4	0.1400	4.8	12.5	17.3					1.7								$ 3.26	$ 3.81	$ 56,639	$ 2.63	$ 3.08	$ 45,694	$ 102,333	
	Niles	Niles	85			197.2	196.6	0.6	0.6	P			28	2	0.6	0.0015	4.8	0.8	5.6	9.4	0.1400	4.8	12.5	17.3				0.6									$ 2.66	$ 3.11	$ 16,311	$ 2.56	$ 2.99	$ 15,698	$ 32,009	
	Niles	Niles	90			196.6	194.2	2.4	2.4	P			28	2	0.6	0.0015	4.8	0.8	5.6	9.4	0.1400	4.8	12.5	17.3				2.4									$ 2.66	$ 3.11	$ 65,244	$ 2.56	$ 2.99	$ 62,792	$ 128,036	
	Niles	Niles	80			194.2	193.6	0.6	0.6	P			28	2	0.6	0.0015	4.8	0.8	5.6	9.4	0.1400	4.8	12.5	17.3			0.6										$ 2.15	$ 2.52	$ 13,184	$ 2.56	$ 2.99	$ 15,698	$ 28,882	
	Niles	Niles	75			193.6	191.5	2.1	2.1	P			28	2	0.6	0.0015	4.8	0.8	5.6	9.4	0.1400	4.8	12.5	17.3			2.1										$ 2.15	$ 2.52	$ 46,143	$ 2.56	$ 2.99	$ 54,943	$ 101,086	MP 192.0 - Niles
100	Niles	Oshtemo	110			191.5	150.7	40.8	40.8	P			28	2	0.6	0.0015	4.8	0.8	5.6	9.4	0.1400	4.8	12.5	17.3					40.8								$ 3.11	$ 3.64	$ 1,296,795	$ 2.60	$ 3.04	$ 1,084,138	$ 2,380,933	
	Oshtemo	Kalamazoo	79	79		150.7	145.0	5.7	11.4	P			28	2	0.6	0.0015	4.8	0.8	5.6	9.4	0.1400	4.8	12.5	17.3			11.4										$ 2.05	$ 2.40	$ 238,841	$ 2.53	$ 2.96	$ 294,765	$ 533,607	MP 179.5 - Dowagiac
	Kalamazoo	Kalamazoo	50	50		145.0	144.0	1.0	2.0	P			30	2	0.6	0.0015	4.8	0.8	5.6	9.4	0.1400	4.8	12.5	17.3		2.0											$ 2.05	$ 2.40	$ 44,895	$ 2.53	$ 2.96	$ 55,407	$ 100,302	MP 143.4 - Kalamazoo
	Kalamazoo	BO Tower	35	35		144.0	142.9	1.1	2.2	P			28	6	0.6	0.0015	4.8	0.8	5.6	9.4	0.1400	4.8	12.5	17.3		2.2											$ 2.05	$ 2.40	$ 46,092	$ 2.53	$ 2.96	$ 56,885	$ 102,977	
	BO Tower	CP 140	60	60		142.9	139.9	3.0	6.0			F	28	6	7.0	0.0015	4.8	9.3	14.1	19.3	0.1400	4.8	25.6	30.4		6.0											$ 0.42	$ 0.49	$ 25,754	$ 0.80	$ 0.94	$ 49,056	$ 74,810	
150	CP 140	CP Custer	110			139.9	124.4	15.5	15.5			F	28	6	7.0	0.0015	4.8	9.3	14.1	19.3	0.1400	4.8	25.6	30.4					15.5								$ 2.50	$ 2.92	$ 396,025	$ 1.10	$ 1.29	$ 174,251	$ 570,276	
	CP Custer	Battle Crk	110	110		124.4	121.0	3.4	6.8			F	28	6	7.0	0.0015	4.8	9.3	14.1	19.3	0.1400	4.8	25.6	30.4					6.8								$ 2.50	$ 2.92	$ 173,740	$ 1.10	$ 1.29	$ 76,446	$ 250,186	
	Battle Crk	Baron	45			121.0	119.6	1.4	2.8			F	28	28	30.8	0.03	4.8	54.0	58.8	19.3	0.1400	4.8	25.6	30.4		2.8											$ 0.28	$ 0.33	$ 8,012	$ 0.54	$ 0.63	$ 15,453	$ 23,465	MP 120.7 - Battle Creek
	Baron	CP Levitt	60	60		119.6	116.3	3.3	3.3			F	20	2	6.6	0.0015	4.8	8.8	13.6	17.9	0.1400	4.8	23.8	28.6		3.3											$ 0.28	$ 0.33	$ 6,745	$ 0.54	$ 0.63	$ 13,009	$ 19,754	
	CP Levitt	Levittown	79			116.3	114.3	2.0	2.0			F	20	2	6.6	0.0015	4.8	8.8	13.6	17.9	0.1400	4.8	23.8	28.6			2.0										$ 0.28	$ 0.33	$ 4,088	$ 0.54	$ 0.63	$ 7,884	$ 11,972	
	Levittown	Hartung	110			114.3	96.2	18.1	18.1			F	20	2	6.6	0.0015	4.8	8.8	13.6	17.9	0.1400	4.8	23.8	28.6					18.1								$ 2.38	$ 2.78	$ 314,469	$ 1.07	$ 1.25	$ 141,379	$ 455,849	
	Hartung	Albion	45			96.2	94.5	1.7	1.7			F	20	2	6.6	0.0015	4.8	8.8	13.6	17.9	0.1400	4.8	23.8	28.6		1.7											$ 0.40	$ 0.47	$ 4,964	$ 0.78	$ 0.91	$ 9,680	$ 14,644	
200	Albion	Parma	110			94.5	80.6	13.9	13.9			F	20	2	6.6	0.0015	4.8	8.8	13.6	17.9	0.1400	4.8	23.8	28.6					13.9								$ 2.38	$ 2.78	$ 241,499	$ 1.07	$ 1.25	$ 108,573	$ 350,072	MP 95.5 - Albion
	Parma	Jackson	79			80.6	78.5	2.1	2.1			F	20	2	6.6	0.0015	4.8	8.8	13.6	17.9	0.1400	4.8	23.8	28.6			2.1										$ 0.40	$ 0.47	$ 6,132	$ 0.78	$ 0.91	$ 11,957	$ 18,089	
	Jackson	Jackson	60	60		78.5	74.0	4.5	9.0			F	20	2	6.6	0.0015	4.8	8.8	13.6	17.9	0.1400	4.8	23.8	28.6		9.0											$ 0.40	$ 0.47	$ 26,280	$ 0.78	$ 0.91	$ 51,246	$ 77,526	MP 74.4 - Jackson
	Jackson	E. Jackson	79			74.0	70.5	3.5	3.5			F	20	2	6.6	0.0015	4.8	8.8	13.6	17.9	0.1400	4.8	23.8	28.6			3.5										$ 0.40	$ 0.47	$ 10,220	$ 0.78	$ 0.91	$ 19,929	$ 30,149	
250	E. Jackson	Ypsi	110	110		70.5	29.8	40.7	81.4			F	20	2	6.6	0.0015	4.8	8.8	13.6	17.9	0.1400	4.8	23.8	28.6					81.4								$ 2.38	$ 2.78	$ 1,414,244	$ 1.07	$ 1.25	$ 635,815	$ 2,050,059	
	Jackson	Ypsi	60			29.8	28.9	0.9	0.9			F	20	2	6.6	0.0015	3.4	8.8	12.2	17.9	0.1400	3.4	23.8	27.2		0.9											$ 0.42	$ 0.49	$ 2,759	$ 0.80	$ 0.94	$ 5,256	$ 8,015	MP 37.4 - Ann Arbor
	Ypsi	Wayne	110	110		28.9	18.0	10.9	21.8			F	20	2	6.6	0.0015	3.4	8.8	12.2	17.9	0.1400	3.4	23.8	27.2					21.8								$ 2.50	$ 2.92	$ 397,850	$ 1.10	$ 1.29	$ 175,054	$ 572,904	
	Wayne	Town Line	110	110		18.0	11.5	6.5	13.0			F	20	2	6.6	0.0015	3.4	8.8	12.2	17.9	0.1400	3.4	23.8	27.2					13.0								$ 2.38	$ 2.78	$ 225,862	$ 1.07	$ 1.25	$ 101,543	$ 327,405	
	Town Line	W. Det.	79	79		11.5	3.2	8.3	16.6			F	20	2	6.6	0.0015	3.4	8.8	12.2	17.9	0.1400	3.4	23.8	27.2			16.6										$ 0.40	$ 0.47	$ 48,472	$ 0.78	$ 0.91	$ 94,520	$ 142,992	MP 9.0 - Dearborn
	W. Det.	W. Det.	45	45		3.2	3.2	0.3	0.3	P			20	2	0.0	0	3.4	0.0	3.4	0.0	0.1400	3.4	0.0	3.4		0.3											$ 0.40	$ 0.47	$ 876	$ 0.78	$ 0.91	$ 1,708	$ 2,584	
	W. Det.	MKE Jct.	60	60	60	3.2	6.5	3.3	9.9			F	20	20	71.4	0.03	3.4	125.2	128.6	19.6	0.1400	3.4	26.0	29.4		9.9											$ 0.40	$ 0.47	$ 28,908	$ 0.78	$ 0.91	$ 56,371	$ 85,279	MP 5.0 - Detroit
	MKE Jct.	MKE Jct.	15	15		6.5	6.7	0.2	0.4			F	14	20	71.4	0.03	2.4	125.2	127.6	45.4	0.1400	2.4	60.2	62.6	0.4												$ 0.45	$ 0.53	$ 920	$ 0.84	$ 0.98	$ 1,717	$ 2,637	
	MKE Jct.	Royal Oak	79	79		6.7	12.4	5.7	11.4			F	14	20	9.4	0.03	2.4	16.5	18.9	19.0	0.1400	2.4	25.2	27.6			11.4										$ 0.45	$ 0.53	$ 26,214	$ 0.84	$ 0.98	$ 48,933	$ 75,148	
	Royal Oak	Birmingham	45	45		12.4	13.2	0.8	1.6			F	14	20	9.4	0.03	2.4	16.5	18.9	19.0	0.1400	2.4	25.2	27.6		1.6											$ 0.45	$ 0.53	$ 3,679	$ 0.84	$ 0.98	$ 6,868	$ 10,547	
300	Birmingham	Pontiac	79	79		13.2	24.5	11.3	22.6			F	14	20	9.4	0.03	2.4	16.5	18.9	19.0	0.1400	2.4	25.2	27.6			22.6										$ 0.45	$ 0.53	$ 51,969	$ 0.84	$ 0.98	$ 97,008	$ 148,977	
	Pontiac		45	45		24.5	25.8	1.3	2.6			F	14	20	9.4	0.03	2.4	16.5	18.9	19.0	0.1400	2.4	25.2	27.6		2.6											$ 0.40	$ 0.47	$ 5,314	$ 0.78	$ 0.91	$ 10,363	$ 15,677	MP 25.8 - Pontiac
																																							$ 8,855,515	$ 84.42		$ 6,954,374	$ 15,809,889	NS Tonnage per NS 121003
																																							Matrix 41	Matrix 42				CN Tonnage per CN 120503

Total Rpute Mile	301.7	458.2			Track Miles By Class	0.4	56.5	99.7	3.0	298.6		
Total Track Miles		458.2			Notes	Notes						
					1	3						
HNTB					2							
1-Feb-04					4		0.4					
CHQ								56.5				
									99.7			
										3.0		
											298.6	

Legend

	FRA Class 2	30 - 25		**FRT**	**PASS**	**550**
	FRA Class 3	60 - 40	**PP**	1	16	**5900**
	FRA Class 4	80 - 60	**E**	2	16	
	FRA Class 5	90 - 80	**PF**	6	16	1.170
	FRA Class 6	110 - 80				

	Maintenance	**Capital**	**Total**
High	$8,855,515	$6,954,374	$15,809,889
Median	$7,350,077	$5,772,131	$13,122,208
Low	$5,844,640	$4,589,887	$10,434,527

Notes
1 Norfolk Southern furnished data
2 Canadian National (O'Brien) Furnished Data 12-05-03 and Annual Growth Data 01-05-04
3 RA Kollmar estimate of annual growth
4 Conrail Shared Assets furnished data

CHICAGO - JOLIET - SPRINGFIELD - ST. LOUIS

Global MP	From Station	To Station	Main #1	Main #2	Main #3	MP Begin	MP End	Segment Length	R. A. Kollmar's Calculations: Total Track Miles	Predom. Traffic P	Predom. Traffic E	Predom. Traffic F	No of Trains P	No of Trains F	Curr. Tons F	RR Escall. %	2022 Tonnage P	2022 Tonnage F	2022 Tonnage Tot	COMPLETE TEMS Calculations: 2010 Tons F	RR Escal. %	2022 Tonnage P	2022 Tonnage F	2022 Tonnage Tot	FRA Track Class 2	FRA Track Class 3	FRA Track Class 4	FRA Track Class 5	FRA Track Class 6	MGT < 5	MGT 5-15	MGT 15-30	MGT > 30	Curvature Lgt	Curvature Mod	Curvature Sev	Matrix 41 Cost/Mile	Convert Cost/Mile to a 312 day year	ZT Maint Cost x Track Miles x # of Annual Train Miles	Cyclic Capital Cost Per Train Mile Wood (Max) Z-T Matrix 42	Convert Cost/Mile to a 312 day year	Cap. Cost Per Train Mile Times Total No. of Miles	Total Cost Capital Cost Plus Maint. Cost	Comments
0	Chicago	21st Street	45	45	45	0.0	1.8	1.8	3.6	P			16		0.0	0.015	2.7	0.0	2.7	41.4	0.014	0.0	54.9	54.9		3.6											$ 2.05	$ 2.40	$ 43,099	$ 2.53	$ 2.96	$ 53,191	$ 96,290	MP 0.0 - Chicago
	21st Street	Bridgeport	45	45		1.8	3.5	1.7	3.4	P			16		10.0	0.02	2.7	14.6	17.3	41.4	0.014	2.5	48.9	51.4		3.4											$ 2.15	$ 2.52	$ 42,690	$ 2.56	$ 2.99	$ 50,831	$ 93,522	
	Bridgeport	Bridgeport	30	30		3.5	3.8	0.3	0.6	P			16	2	18.0	0.02	2.7	26.2	29.0	41.4	0.014	4.5	48.9	53.4		0.6											$ 2.29	$ 2.68	$ 8,024	$ 2.60	$ 3.04	$ 9,110	$ 17,135	
	Bridgeport	Brighton Park	60	60		3.8	5.1	1.3	2.6	P			16	2	18.0	0.02	2.7	26.2	29.0	41.4	0.014	4.5	48.9	53.4		2.6											$ 2.15	$ 2.52	$ 32,646	$ 2.56	$ 2.99	$ 38,871	$ 71,517	
	Brighton Park	Brighton Park	40	40		5.1	5.3	0.2	0.4			F	16	2	18.0	0.02	2.7	26.2	29.0	41.4	0.014	4.5	48.9	53.4		0.4											$ 0.42	$ 0.49	$ 981	$ 0.80	$ 0.94	$ 1,869	$ 2,850	
	Brighton Park	Corwith	60	60		5.3	6.7	1.4	2.8			F	16	2	18.0	0.02	2.7	26.2	29.0	41.4	0.014	4.5	48.9	53.4		2.8											$ 0.40	$ 0.47	$ 6,541	$ 0.78	$ 0.91	$ 12,755	$ 19,295	
	Corwith	Corwith	45	45		6.7	7.0	0.3	0.6			F	16	2	18.0	0.02	2.7	26.2	29.0	41.4	0.014	4.5	48.9	53.4		0.6											$ 0.42	$ 0.49	$ 1,472	$ 0.80	$ 0.94	$ 2,803	$ 4,275	
	Corwith	Lemoyne	79	79		7.0	7.9	0.9	1.8			F	16	2	18.0	0.02	2.7	26.2	29.0	41.4	0.014	4.5	48.9	53.4			1.8										$ 0.40	$ 0.47	$ 4,205	$ 0.78	$ 0.91	$ 8,199	$ 12,404	
	Lemoyne	Lemoyne	60	60		7.9	8.0	0.1	0.2			F	16	2	18.0	0.02	2.7	26.2	29.0	41.4	0.014	4.5	48.9	53.4		0.2											$ 0.40	$ 0.47	$ 467	$ 0.78	$ 0.91	$ 911	$ 1,378	
	Lemoyne	Argo	79	79		8.0	12.4	4.4	8.8			F	16	2	18.0	0.02	2.7	26.2	29.0	41.4	0.014	4.5	48.9	53.4			8.8										$ 0.40	$ 0.47	$ 20,557	$ 0.78	$ 0.91	$ 40,086	$ 60,643	MP 12.0 - Summit
	Argo	Argo	60	60		12.4	13.2	0.8	1.6			F	16	6	18.0	0.02	2.7	26.2	29.0	41.4	0.014	4.5	48.9	53.4		1.6											$ 0.40	$ 0.47	$ 3,738	$ 0.78	$ 0.91	$ 7,288	$ 11,026	
	Argo	Lemont	79	79		13.2	26.2	13.0	26.0			F	16	6	18.0	0.02	2.7	26.2	29.0	41.4	0.014	4.5	48.9	53.4			26.0										$ 0.42	$ 0.49	$ 63,773	$ 0.80	$ 0.94	$ 121,472	$ 185,245	
	Lemont	Lemont	60	60		26.2	26.3	0.1	0.2			F	16	6	18.0	0.02	2.7	26.2	29.0	41.4	0.014	4.5	48.9	53.4		0.2											$ 0.42	$ 0.49	$ 491	$ 0.80	$ 0.94	$ 934	$ 1,425	
	Lemont	Joliet	79	79		26.3	36.9	10.6	21.2			F	16	6	18.0	0.02	2.7	26.2	29.0	41.4	0.014	4.5	48.9	53.4			21.2										$ 0.42	$ 0.49	$ 51,999	$ 0.80	$ 0.94	$ 99,046	$ 151,046	
	UD Tower	UD Tower	60	60		36.9	37.5	0.6	1.2			F	16	8	18.0	0.02	2.7	26.2	29.0	41.4	0.014	4.5	48.9	53.4		1.2											$ 0.45	$ 0.53	$ 3,154	$ 0.84	$ 0.98	$ 5,887	$ 9,040	
	Joliet	South Joliet	65	65		37.5	38.7	1.2	2.4		E		16	16	0.8	0.015	2.7	1.1	3.8	10.2	0.014	0.2	12.1	12.2			2.4										$ 1.51	$ 1.77	$ 21,178	$ 2.20	$ 2.57	$ 30,835	$ 52,013	MP 37.5 - Joliet
50	South Joliet	Mazonia	110			38.7	59.2	20.5	20.5		E		16	2	0.8	0.015	2.7	1.1	3.8	10.2	0.014	0.2	12.1	12.2					20.5								$ 3.40	$ 3.98	$ 407,048	$ 2.28	$ 2.67	$ 272,962	$ 680,010	
100	Mazonia	Towanda	110			59.2	121.5	62.3	62.3		E		16	2	0.8	0.015	2.7	1.1	3.8	10.2	0.014	0.2	12.1	12.2					62.3								$ 3.40	$ 3.98	$ 1,237,029	$ 2.28	$ 2.67	$ 829,537	$ 2,066,566	MP 73.6 - Dwight
	Towanda	Normal	110			121.5	123.9	2.4	2.4		E		16	2	0.8	0.015	2.7	1.1	3.8	10.2	0.014	0.2	12.1	12.2					2.4								$ 3.40	$ 3.98	$ 47,654	$ 2.28	$ 2.67	$ 31,956	$ 79,611	
	Normal	Bloomington	50	50		123.9	126.8	2.9	5.8		E		16	4	0.8	0.015	2.7	1.1	3.8	23.4	0.014	0.2	27.6	27.8		5.8											$ 1.51	$ 1.77	$ 51,147	$ 2.20	$ 2.57	$ 74,518	$ 125,665	MP 124.1 - Normal
150	Bloomington	Athol	110			126.8	154.9	28.1	28.1		E		16	4	3.0	0.015	2.7	4.0	6.7	23.4	0.014	0.7	27.6	28.3					28.1								$ 3.40	$ 3.98	$ 557,954	$ 2.28	$ 2.67	$ 374,157	$ 932,111	
	Athol	Lincoln	79			154.9	158.7	3.8	3.8		E		16	4	3.0	0.015	2.7	4.0	6.7	23.4	0.014	0.7	27.6	28.3			3.8										$ 1.44	$ 1.68	$ 31,956	$ 2.18	$ 2.55	$ 48,379	$ 80,335	
200	Lincoln	Ridgley	110			130.3	181.8	51.5	51.5		E		16	4	3.0	0.015	2.7	4.0	6.7	23.4	0.014	0.7	27.6	28.3					51.5								$ 3.40	$ 3.98	$ 1,022,584	$ 2.28	$ 2.67	$ 685,733	$ 1,708,317	MP 156.1 - Lincoln
	Ridgley	Hazel Del	60			181.8	189.5	7.7	7.7			F	16	4	8.0	0.015	2.7	10.6	13.4	23.4	0.014	1.8	27.6	29.5			7.7										$ 0.42	$ 0.49	$ 18,887	$ 0.80	$ 0.94	$ 35,974	$ 54,861	MP 185.2 - Springfield
250	Hazel Del	Carlinville	110			189.5	227.6	38.1	38.1			F	16	4	8.0	0.015	2.7	10.6	13.4	23.4	0.014	1.8	27.6	29.5					38.1								$ 2.38	$ 2.78	$ 529,560	$ 1.07	$ 1.25	$ 238,079	$ 767,639	MP 223.8 - Carlinville
	Carlinville	Shipman	79			227.6	236.4	8.8	8.8			F	16	4	8.0	0.015	2.7	10.6	13.4	23.4	0.014	1.8	27.6	29.5			8.8										$ 0.40	$ 0.47	$ 20,557	$ 0.78	$ 0.91	$ 40,086	$ 60,643	
	Shipman	Godfrey	110			236.4	248.3	11.9	11.9			F	16	4	8.0	0.015	2.7	10.6	13.4	23.4	0.014	1.8	27.6	29.5					11.9								$ 2.38	$ 2.78	$ 165,400	$ 1.07	$ 1.25	$ 74,361	$ 239,761	
	Godfrey	Upper Alton	79			248.3	255.6	7.3	7.3			F	16	4	8.0	0.015	2.7	10.6	13.4	23.4	0.014	1.8	27.6	29.5			7.3										$ 0.40	$ 0.47	$ 17,053	$ 0.78	$ 0.91	$ 33,253	$ 50,306	MP 256.8 - Upper Alton
300	Upper Alton	Lennox	110			255.6	275.7	20.1	20.1			F	16	16	8.0	0.015	2.7	10.6	13.4	23.4	0.014	1.8	27.6	29.5					20.1								$ 2.50	$ 2.92	$ 293,460	$ 1.10	$ 1.29	$ 129,122	$ 422,582	
	Lennox	Q Tower	79	79		275.7	279.9	4.2	8.4			F	16	16	36.0	0.015	2.7	47.8	50.5	23.4	0.014	8.2	27.6	35.8			8.4										$ 0.42	$ 0.49	$ 20,604	$ 0.80	$ 0.94	$ 39,245	$ 59,848	
	Q Tower	McArthur Br.	40	40		279.9	281.0	1.1	2.2			F	16	20	15.0	0.015	2.7	19.9	22.6	23.4	0.014	3.4	27.6	31.1		2.2											$ 0.42	$ 0.49	$ 5,396	$ 0.80	$ 0.94	$ 10,278	$ 15,675	
	McArthur Br.	St. Louis	25	25		281.0	283.5	2.5	5.0			F	16	60	66.0	0.015	2.7	87.6	90.3	23.4	0.014	15.0	27.6	42.7	5.0											$ 0.45	$ 0.53	$ 13,140	$ 0.84	$ 0.98	$ 24,528	$ 37,668	MP 280.9 - St. Louis
																																							$ 4,744,442	$ 45.01		$ 3,426,258	$ 8,170,700	
	304.1								Total Route Miles																5.0	25.2	96.2	0.0	234.9								Matrix 41		Matrix 41					
									Total Track Miles																																			

Track Miles By Class

	Note 1	Note 2

CHICAGO - MILWAUKEE - MADISON - PORTAGE - ST. PAUL

Global MP	From Station	To Station	Main #1	Main #2	Main #3	MP Begin	MP End	Segment Length	R. A. Kollmar's Calculations: Total Track Miles	Predom. Traffic P	Predom. Traffic E	Predom. Traffic F	No of Trains P	No of Trains F	Curr. Tons F	RR Escall. %	2022 Tonnage P	2022 Tonnage F	2022 Tonnage Tot	COMPLETE TEMS Calculations: 2000 Tons F	RR Escal. %	2010 Tonnage P	2010 Tonnage F	2010 Tonnage Tot	FRA Track Class 2	FRA Track Class 3	FRA Track Class 4	FRA Track Class 5	FRA Track Class 6	MGT < 5	MGT 5-15	MGT 15-30	MGT > 30	Curvature Lgt	Curvature Mod	Curvature Sev	Matrix 41 Cost/Mile	Convert Cost/Mile to a 312 day year	ZT Maint Cost x Track Miles x # of Annual Train Miles	Cyclic Capital Cost Per Train Mile Wood (Max) Z-T Matrix 42	Convert Cost/Mile to a 312 day year	Cap. Cost Per Train Mile Times Total No. of Miles	Total Cost Capital Cost Plus Maint. Cost	Comments
0	Chicago	Lake Street	20	20	20	0.0	1.0	1.0	3.0	P			34	0	1.0	0.03	5.8	1.8	7.6	11.6	0.016	0.3	13.6	13.9	3.0												2.29	2.68	$ 85,257	$ 2.60	$ 3.04	$ 96,798	$ 182,055	MP 0.0 - Chicago
	Lake Street	Western Avenue	60	60	60	1.0	2.9	1.9	5.7	P			34	0	1.0	0.03	5.8	1.8	7.6	11.6	0.016	0.3	13.6	13.9			5.7										2.15	2.52	$ 152,085	$ 2.56	$ 2.99	$ 181,087	$ 333,171	
	Western Avenue	Tower 4	40	40	40	2.9	3.8	0.9	2.7	P			34	2	1.0	0.03	5.8	1.8	7.6	11.6	0.016	0.3	13.6	13.9		2.7											2.29	2.68	$ 76,731	$ 2.60	$ 3.04	$ 87,118	$ 163,849	
	Tower 4	Pacific Junction	110	110	110	2.9	8.5	5.6	16.8	P			34	2	1.0	0.03	5.8	1.8	7.6	11.6	0.016	0.3	13.6	13.9					16.8								3.11	3.64	$ 648,398	$ 2.60	$ 3.04	$ 542,069	$ 1,190,466	
	Pacific Junction	Mayfair	110	110	110	8.5	10.3	1.8	5.4	P			34	2	1.0	0.03	5.8	1.8	7.6	11.6	0.016	0.3	13.6	13.9					5.4								3.11	3.64	$ 208,414	$ 2.60	$ 3.04	$ 174,236	$ 382,650	
	Mayfair	Techny	110	110	110	10.3	20.0	9.7	29.1	P			34	2	1.0	0.03	5.8	1.8	7.6	11.6	0.016	0.3	13.6	13.9					29.1								3.11	3.64	$ 1,123,117	$ 2.60	$ 3.04	$ 938,941	$ 2,062,058	MP 17.2 - Glenview
50	Techny	MP 51.7	110	110	110	20.0	51.7	42.8	128.4			F	34	28	35.9	0.03	5.8	63.0	68.8	31.9	0.016	10.8	37.4	48.2					128.4								1.68	1.97	$ 2,676,986	$ 0.76	$ 0.89	$ 1,211,017	$ 3,888,003	
	MP 51.7	MP 62.8	79	79		51.7	62.8	11.1	22.2			F	34	28	36.9	0.03	5.8	64.7	70.5	20.1	0.016	11.1	23.6	34.7			22.2										0.28	0.33	$ 77,141	$ 0.54	$ 0.63	$ 148,771	$ 225,912	MP 61.5 - Sturtevant
	MP 62.8	GMIA Airport Station	110	110	110	62.8	80.5	17.7	53.1			F	34	28	36.9	0.03	5.8	64.7	70.5	20.1	0.016	11.1	23.6	34.7					53.1								1.68	1.97	$ 1,107,071	$ 0.76	$ 0.89	$ 500,818	$ 1,607,889	MP 78 - GMIA
	GMIA Airport Station	KK Bridge	90	90	90	80.5	84.1	3.6	10.8			F	34	28	37.3	0.03	5.8	65.4	71.2	20.1	0.016	11.2	23.6	34.8				10.8										0.84	0.98	$ 112,584	$ 0.62	$ 0.73	$ 83,097	$ 195,681	
	KK Bridge	National Avenue	45	45		84.1	85.7	1.6	3.2			F	34	28	3.0	0.03	5.8	5.3	11.1	20.1	0.016	0.9	23.6	24.5		3.2											0.32	0.37	$ 12,708	$ 0.60	$ 0.70	$ 23,827	$ 36,535	
	National Avenue	Milwaukee Station	20	20		85.7	86.0	0.3	0.6			F	34	4	3.0	0.03	5.8	5.3	11.1	22.1	0.016	0.9	25.9	26.8	0.6												0.32	0.37	$ 2,383	$ 0.60	$ 0.70	$ 4,468	$ 6,850	MP 85.8 - Milwaukee
	Milwaukee Station	Wauwatosa	60	60	60	86.0	90.8	4.8	14.4			F	20	4	36.7	0.03	3.4	64.4	67.8	20.3	0.016	11.0	23.8	34.8			14.4										0.30	0.35	$ 31,536	$ 0.56	$ 0.66	$ 58,867	$ 90,403	
100	Wauwatosa	Elm Grove	90	90		90.8	95.4	4.6	9.2			F	20	4	36.7	0.03	3.4	64.4	67.8	23.9	0.016	11.0	28.0	39.1				9.2										0.93	1.09	$ 62,459	$ 0.68	$ 0.80	$ 45,669	$ 108,128	
	Elm Grove	MP 117.2	110	110		95.4	117.2	21.8	43.6			F	20	4	36.7	0.03	3.4	64.4	67.8	23.9	0.016	11.0	28.0	39.1					43.6								1.76	2.06	$ 560,173	$ 0.79	$ 0.92	$ 251,441	$ 811,614	MP 100 - Brookfield
	MP 117.2	MP 118.7	79	79		117.2	118.8	1.6	3.2			F	20	4	36.7	0.03	3.4	64.4	67.8	23.9	0.016	11.0	28.0	39.1			3.2										0.28	0.33	$ 6,541	$ 0.54	$ 0.63	$ 12,614	$ 19,155	MP 117.5 - Oconomowoc
	MP 118.7	MP 129.3	110	110		118.8	129.3	10.5	21.0			F	20	32	36.7	0.03	3.4	64.4	67.8	23.9	0.016	11.0	28.0	39.1					21.0								1.76	2.06	$ 269,808	$ 0.79	$ 0.92	$ 121,107	$ 390,915	MP 130 - Watertown
	MP 129.3	Watertown	79	79		129.3	130.9	1.6	3.2			F	20	32	36.7	0.03	3.4	64.4	67.8	23.9	0.016	11.0	28.0	39.1			3.2										0.30	0.35	$ 7,008	$ 0.56	$ 0.66	$ 13,082	$ 20,090	
	Watertown	Watertown	45	45		130.9	131.2	0.3	0.6	P			20	32	0.3	0.03	3.4	0.6	4.0	23.9	0.016	0.1	28.0	28.1		0.6											0.32	0.37	$ 1,402	$ 0.60	$ 0.70	$ 2,628	$ 4,030	
150	Watertown	MP 161.8	110			131.2	161.8	30.6	30.6	P			20	2	0.3	0.03	3.4	0.6	4.0	2.0	0.016	0.1	2.3	2.4					30.6								3.11	3.64	$ 694,712	$ 2.60	$ 3.04	$ 580,788	$ 1,275,500	
	MP 161.8	Junction A	60			161.8	164.4	2.6	2.6	P			20	2	0.3	0.03	3.4	0.6	4.0	2.0	0.016	0.1	2.3	2.4		2.6											2.15	2.52	$ 40,807	$ 2.56	$ 2.99	$ 48,589	$ 89,396	
	Junction A	Junction A	20			164.4	164.6	0.2	0.2	P			20	2	0.3	0.03	3.4	0.6	4.0	2.0	0.016	0.1	2.3	2.4	0.2												2.29	2.68	$ 3,343	$ 2.60	$ 3.04	$ 3,796	$ 7,139	
	Junction A	Madison Shop	45			79.5	81.0	1.5	1.5		E		12	2	2.5	0.03	2.1	4.4	6.4	2.0	0.016	0.7	2.3	3.1		1.5											1.61	1.88	$ 10,578	$ 2.24	$ 2.62	$ 14,717	$ 25,295	
	Madison Shop	Madison Airport	60	60		32.9	30.0	2.9	5.8		E		12	2	2.5	0.03	2.1	4.4	6.4	2.0	0.016	0.7	2.3	3.1		5.8											1.51	1.77	$ 38,360	$ 2.20	$ 2.57	$ 55,889	$ 94,249	MP 30.0 - Madison
200	Madison Airport	Portage	110			30.0	0.0	30.0	30.0		E		12	2	2.5	0.03	2.1	4.4	6.4	2.0	0.016	0.7	2.3	3.1					30.0								3.57	4.18	$ 469,098	$ 2.31	$ 2.70	$ 303,534	$ 772,632	
250	Portage	Camp Douglas	110			176.9	243.4	66.5	66.5			F	12	32	40.0	0.03	2.1	70.1	72.2	31.0	0.016	12.0	36.3	48.4					66.5								2.50	2.92	$ 728,175	$ 1.10	$ 1.29	$ 320,397	$ 1,048,572	MP 178 - Portage
	Camp Douglas	Camp Douglas	35	35		243.4	243.8	0.4	0.8			F	12	32	42.1	0.03	2.1	73.8	75.9	31.0	0.016	12.7	36.3	49.0		0.8											0.45	0.53	$ 1,577	$ 0.84	$ 0.98	$ 2,943	$ 4,520	Tunnel
300	Camp Douglas	Grand Crossing (BNSF)	110			243.8	280.0	36.2	72.4			F	12	32	42.1	0.03	2.1	73.8	75.9	26.6	0.016	12.7	31.2	43.8					72.4								2.50	2.92	$ 792,780	$ 1.10	$ 1.29	$ 348,823	$ 1,141,603	La Crosse
	Grand Crossing (BNSF)	La Crosse Station	45	45	45	280.0	283.8	3.8	11.4			F	12	42	42.1	0.03	2.1	73.8	75.9	40.6	0.016	12.7	47.6	60.3		11.4											0.45	0.53	$ 22,469	$ 0.84	$ 0.98	$ 41,943	$ 64,412	Mississippi River Bridge
	La Crosse Station	MP 288.0	110	110	110	283.8	288.0	4.2	12.6			F	12	36	43.8	0.03	2.1	76.8	78.9	40.6	0.016	13.2	47.6	60.8					12.6								2.50	2.92	$ 137,970	$ 1.10	$ 1.29	$ 60,707	$ 198,677	River Junction
400	MP 288.0	Red Wing Station	90	90		288.0	371.5	83.5	167.0			F	12	36	40.6	0.03	2.1	71.2	73.3	26.5	0.016	12.2	31.1	43.3				####									1.25	1.46	$ 914,325	$ 0.90	$ 1.05	$ 658,314	$ 1,572,639	
	Red Wing Station	East Hastings	110	110	110	371.5	389.8	18.3	54.9			F	12	36	40.6	0.03	2.1	71.2	73.3	67.8	0.016	12.2	79.5	91.7					54.9								2.50	2.92	$ 601,155	$ 1.10	$ 1.29	$ 264,508	$ 865,663	
	East Hastings	St. Croix Junction	79	79	79	389.8	396.0	6.2	18.6			F	12	48	40.6	0.03	2.1	71.2	73.3	54.2	0.016	12.2	63.5	75.7			18.6										0.45	0.53	$ 36,661	$ 0.84	$ 0.98	$ 68,433	$ 105,094	
	St. Croix Junction	St. Paul Yard	110	110	110	396.0	407.4	11.4	34.2			F	12	48	40.6	0.03	2.1	71.2	73.3	54.2	0.016	12.2	63.5	75.7					34.2								2.50	2.92	$ 374,490	$ 1.10	$ 1.29	$ 164,776	$ 539,266	
	St. Paul Yard	St. Paul Station	70	70	70	407.4	408.9	1.5	4.5			F	12	52	40.6	0.03	2.1	71.2	73.3	4.1	0.016	12.2	4.8	17.0			4.5										0.42	0.49	$ 8,278	$ 0.80	$ 0.94	$ 15,768	$ 24,046	MP 408.9 - St. Paul
																																							$ -					
																																							$ -					
																																							$ 12,096,577	$ 48.19		$ 7,451,580	$ 19,548,157	

Total Route Mile 443.0

Total Track Mile 889.8

Note 1

Note 2

Track Miles By Class 3.8 28.6 71.8 #### 598.6

HNTB
1-Feb-04
CHQ

	Maintenance	Capital	Total
High	$12,096,577	$7,451,580	$19,548,157
Median	$10,040,159	$6,184,811	$16,224,970
Low	$7,983,741	$4,918,043	$12,901,783

Legend

FRA Class 2	30 - 25		**FRTPASS**			
FRA Class 3	60 - 40	**PP**	1	16		**550**
FRA Class 4	80 - 60	**E**	2	16		**5900**
FRA Class 5	90 - 80	**PF**	6	16		1.170
FRA Class 6	110 - 80					

Note 1: CP Rail Furnished 2002 Tonnage and Growth Data (Heron 12-15-03; 01-05-04)
Note 2: RA Kollmar Estimate of Growth

PORT HURON TO BATTLE CREEK

Global MP	From Station	To Station	Main #1	Main #2	Main #3	MP Begin	MP End	Segment Length	R. A. Kollmar's Calculations: Total Track Miles	Predom. Traffic P	Predom. Traffic E	Predom. Traffic F	No of Trains P	No of Trains F	Curr. Tons F	RR Escal. %	2022 Tonnage P	2022 Tonnage F	2022 Tonnage Tot	COMPLETE TEMS Calculations: 2010 Tons F	2010 RR Escal. %	2022 Tonnage P	2022 Tonnage F	2022 Tonnage Tot	FRA Track Class 2	FRA Track Class 3	FRA Track Class 4.0	FRA Track Class 5	FRA Track Class 6	MGT < 5	MGT 5-15	MGT 15-30	MGT > 30	Curvature Lgt	Curvature Mod	Curvature Sev	Matrix 41 Cost/Mile	Convert Cost/Mile to a 312 day year	ZT Maint Cost x Track Miles x # of Annual Train Miles	Cyclic Capital Cost Per Train Mile Wood (Max) Z-T Matrix 42	Convert Cost/Mile to a 312 day year	Cap. Cost Per Train Mile Times Total No. of Miles	Total Cost Capital Cost Plus Maint. Cost	Remarks
320	Port Huron	Tappan			45	334.2	332.1	2.1	2.1	P			8	0	0.0	0.03	1.4	0.0	1.4	32.7	0.014	0.0	38.6	38.6		2.1											$ 2.05	$ 2.40	$ 12,571	$ 1.92	$ 2.25	$ 11,773	$ 24,344	MP 334.2 - Port Huron
	Tappan		65	65		332.1	331.7	0.4	0.8			F	8	44	30.8	0.03	1.4	54.0	55.4	32.7	0.014	9.3	38.6	47.9			0.8										$ 0.96	$ 1.12	$ 2,243	$ 1.92	$ 1.92	$ 3,834	$ 6,076	
			55	55		331.7	330.7	1.0	2.0			F	8	40	30.8	0.03	1.4	54.0	55.4	32.7	0.014	9.3	38.6	47.9		2.0										$ 0.96	$ 1.12	$ 5,606	$ 1.92	$ 2.25	$ 11,213	$ 16,819	
		West Tappan	65	65		330.7	329.0	1.7	3.4			F	8	40	30.8	0.03	1.4	54.0	55.4	32.7	0.014	9.3	38.6	47.9			3.4										$ 0.96	$ 1.12	$ 9,531	$ 1.92	$ 2.25	$ 19,062	$ 28,593	
	West Tappan		70			329.0	326.0	3.0	3.0			F	8	40	30.8	0.03	1.4	54.0	55.4	32.7	0.014	9.3	38.6	47.9			3.0										$ 0.96	$ 1.12	$ 8,410	$ 1.92	$ 2.25	$ 16,819	$ 25,229	MP 270.0 - Flint
			79			326.0	323.6	2.4	2.4			F	8	40	30.8	0.03	1.4	54.0	55.4	32.7	0.014	9.3	38.6	47.9			2.4										$ 0.96	$ 1.12	$ 6,728	$ 1.92	$ 2.25	$ 13,455	$ 20,183	
			65			323.6	321.4	2.2	2.2			F	8	40	30.8	0.03	1.4	54.0	55.4	32.7	0.014	9.3	38.6	47.9			2.2										$ 0.96	$ 1.12	$ 6,167	$ 1.92	$ 2.25	$ 12,334	$ 18,501	MP 253 - Durand
	Emmett		79			321.4	314.2	7.2	7.2			F	8	40	30.8	0.03	1.4	54.0	55.4	32.7	0.014	9.3	38.6	47.9			7.2										$ 0.96	$ 1.12	$ 20,183	$ 1.92	$ 2.25	$ 40,366	$ 60,549	
300			65			314.2	312.5	1.7	1.7			F	8	40	30.8	0.03	1.4	54.0	55.4	32.7	0.014	9.3	38.6	47.9			1.7										$ 0.96	$ 1.12	$ 4,765	$ 1.92	$ 2.25	$ 9,531	$ 14,296	
			79			312.5	303.1	9.4	9.4			F	8	40	30.8	0.03	1.4	54.0	55.4	32.7	0.014	9.3	38.6	47.9			9.4										$ 0.96	$ 1.12	$ 26,350	$ 1.92	$ 2.25	$ 52,700	$ 79,050	
			65			303.1	303.1	0.0	0.0			F	8	40	30.8	0.03	1.4	54.0	55.4	32.7	0.014	9.3	38.6	47.9			0.0										$ 0.96	$ 1.12	$ -	$ 1.92	$ 2.25	$ -	$ -	
	Imlay City		75			303.1	300.5	2.6	2.6			F	8	40	30.8	0.03	1.4	54.0	55.4	32.7	0.014	9.3	38.6	47.9			2.6										$ 0.96	$ 1.12	$ 7,288	$ 1.92	$ 2.25	$ 14,577	$ 21,865	
			79			300.5	299.5	1.0	1.0			F	8	40	30.8	0.03	1.4	54.0	55.4	32.7	0.014	9.3	38.6	47.9			1.0										$ 0.96	$ 1.12	$ 2,803	$ 1.92	$ 2.25	$ 5,606	$ 8,410	MP 222 - East Lansing
			70			299.5	295.0	4.5	4.5			F	8	40	30.8	0.03	1.4	54.0	55.4	32.7	0.014	9.3	38.6	47.9			4.5										$ 0.96	$ 1.12	$ 12,614	$ 1.92	$ 2.25	$ 25,229	$ 37,843	
	Lapeer	East Flint	65	65		295.0	276.7	18.3	36.6			F	8	40	30.8	0.03	1.4	54.0	55.4	32.7	0.014	9.3	38.6	47.9			36.6										$ 0.96	$ 1.12	$ 102,597	$ 1.92	$ 2.25	$ 205,194	$ 307,791	
	East Flint		40	40		276.7	276.7	0.0	0.0			F	8	40	30.8	0.03	1.4	54.0	55.4	32.7	0.014	9.3	38.6	47.9		0.0										$ 0.96	$ 1.12	$ -	$ 1.92	$ 2.25	$ -	$ -	
	Belsay		65	65		276.7	272.5	4.2	8.4			F	8	40	30.8	0.03	1.4	54.0	55.4	32.7	0.014	9.3	38.6	47.9			8.4										$ 0.96	$ 1.12	$ 23,547	$ 1.92	$ 2.25	$ 47,094	$ 70,641	
		Kearsley	55	55		272.5	271.8	0.7	1.4			F	8	40	30.8	0.03	1.4	54.0	55.4	32.7	0.014	9.3	38.6	47.9		1.4										$ 0.96	$ 1.12	$ 3,924	$ 1.92	$ 2.25	$ 7,849	$ 11,773	
	Kearsley	Kearsley	55	55		271.8	271.8	0.0	0.0			F	8	40	30.8	0.03	1.4	54.0	55.4	32.7	0.014	9.3	38.6	47.9			0.0										$ 0.96	$ 1.12	$ -	$ 1.92	$ 2.25	$ -	$ -	
	Kearsley	Flint	65	65		271.8	270.0	1.8	3.6			F	8	40	30.8	0.03	1.4	54.0	55.4	32.7	0.014	9.3	38.6	47.9			3.6										$ 0.96	$ 1.12	$ 10,092	$ 1.92	$ 2.25	$ 20,183	$ 30,275	
	Flint		65			270.0	267.0	3.0	3.0			F	8	40	30.8	0.03	1.4	54.0	55.4	30.9	0.014	9.3	36.5	45.8			3.0										$ 0.96	$ 1.12	$ 8,410	$ 1.92	$ 2.25	$ 16,819	$ 25,229	
			50			267.0	265.5	1.5	1.5			F	8	40	30.8	0.03	1.4	54.0	55.4	30.9	0.014	9.3	36.5	45.8		1.5										$ 0.96	$ 1.12	$ 4,205	$ 1.92	$ 2.25	$ 8,410	$ 12,614	
250		West Flint	79			265.5	263.8	1.7	1.7			F	8	40	30.8	0.03	1.4	54.0	55.4	30.9	0.014	9.3	36.5	45.8			1.7										$ 0.96	$ 1.12	$ 4,765	$ 1.92	$ 2.25	$ 9,531	$ 14,296	
	West Flint	West Flint	40			263.8	263.8	0.0	0.0			F	8	40	30.8	0.03	1.4	54.0	55.4	30.9	0.014	9.3	36.5	45.8		0.0										$ 0.96	$ 1.12	$ -	$ 1.92	$ 2.25	$ -	$ -	
	West Flint		65			263.8	259.8	4.0	4.0			F	8	40	30.8	0.03	1.4	54.0	55.4	30.9	0.014	9.3	36.5	45.8			4.0										$ 0.96	$ 1.12	$ 11,213	$ 1.92	$ 2.25	$ 22,426	$ 33,638	
			79			259.8	255.7	4.1	4.1			F	8	40	30.8	0.03	1.4	54.0	55.4	30.9	0.014	9.3	36.5	45.8			4.1										$ 0.96	$ 1.12	$ 11,493	$ 1.92	$ 2.25	$ 22,986	$ 34,479	
		East Durand	65			255.7	255.4	0.3	0.3			F	8	40	30.8	0.03	1.4	54.0	55.4	30.9	0.014	9.3	36.5	45.8			0.3										$ 0.96	$ 1.12	$ 841	$ 1.92	$ 2.25	$ 1,682	$ 2,523	
	East Durand	East Durand	40			255.4	255.4	0.0	0.0			F	8	40	30.8	0.03	1.4	54.0	55.4	30.9	0.014	9.3	36.5	45.8		0.0										$ 0.96	$ 1.12	$ -	$ 1.92	$ 2.25	$ -	$ -	
	East Durand		65			255.4	253.6	1.8	1.8			F	8	40	30.8	0.03	1.4	54.0	55.4	30.9	0.014	9.3	36.5	45.8			1.8										$ 0.96	$ 1.12	$ 5,046	$ 1.92	$ 2.25	$ 10,092	$ 15,137	
		Durand	65	65		253.6	253.3	0.3	0.6			F	8	40	30.8	0.03	1.4	54.0	55.4	30.9	0.014	9.3	36.5	45.8			0.6										$ 0.96	$ 1.12	$ 1,682	$ 1.92	$ 2.25	$ 3,364	$ 5,046	
	Durand	Durand	45	45		253.3	253.3	0.0	0.0			F	8	40	30.8	0.03	1.4	54.0	55.4	30.9	0.014	9.3	36.5	45.8		0.0										$ 0.96	$ 1.12	$ -	$ 1.92	$ 2.25	$ -	$ -	
	Durand		45	45		253.3	253.0	0.3	0.6			F	8	40	30.8	0.03	1.4	54.0	55.4	30.5	0.014	9.3	36.0	45.3		0.6										$ 0.96	$ 1.12	$ 1,682	$ 1.92	$ 2.25	$ 3,364	$ 5,046	
	Vernon	Bancroft	65	65		253.0	248.7	4.3	8.6			F	8	40	30.8	0.03	1.4	54.0	55.4	30.5	0.014	9.3	36.0	45.3			8.6										$ 0.96	$ 1.12	$ 24,108	$ 1.92	$ 2.25	$ 48,215	$ 72,323	
	Bancroft	Shaftsburg	55			248.7	233.8	14.9	14.9			F	8	40	30.8	0.03	1.4	54.0	55.4	30.5	0.014	9.3	36.0	45.3		14.9										$ 0.96	$ 1.12	$ 41,768	$ 1.92	$ 2.25	$ 83,535	$ 125,303	
	Shaftsburg	Okemos	65			233.8	227.5	6.3	6.3			F	8	40	30.8	0.03	1.4	54.0	55.4	30.5	0.014	9.3	36.0	45.3			6.3										$ 0.96	$ 1.12	$ 17,660	$ 1.92	$ 2.25	$ 35,320	$ 52,980	
	Okemos		50	50		227.5	225.7	1.8	3.6			F	8	40	30.8	0.03	1.4	54.0	55.4	30.5	0.014	9.3	36.0	45.3		3.6										$ 0.96	$ 1.12	$ 10,092	$ 1.92	$ 2.25	$ 20,183	$ 30,275	
			65	65		225.7	224.0	1.7	3.4			F	8	40	30.8	0.03	1.4	54.0	55.4	30.5	0.014	9.3	36.0	45.3			3.4										$ 0.96	$ 1.12	$ 9,531	$ 1.92	$ 2.25	$ 19,062	$ 28,593	
		Trowbridge	50	50		224.0	223.5	0.5	1.0			F	8	40	30.8	0.03	1.4	54.0	55.4	30.5	0.014	9.3	36.0	45.3		1.0										$ 0.96	$ 1.12	$ 2,803	$ 1.92	$ 2.25	$ 5,606	$ 8,410	
	Trowbridge	Cedar	79	79		223.5	221.5	2.0	4.0			F	8	40	30.8	0.03	1.4	54.0	55.4	30.5	0.014	9.3	36.0	45.3			4.0										$ 0.96	$ 1.12	$ 11,213	$ 1.92	$ 2.25	$ 22,426	$ 33,638	
	Cedar		50			221.5	219.0	2.5	2.5			F	8	40	30.8	0.03	1.4	54.0	55.4	30.5	0.014	9.3	36.0	45.3		2.5										$ 0.96	$ 1.12	$ 7,008	$ 1.92	$ 2.25	$ 14,016	$ 21,024	
			45			219.0	218.5	0.5	0.5			F	8	40	30.8	0.03	1.4	54.0	55.4	30.5	0.014	9.3	36.0	45.3		0.5										$ 0.96	$ 1.12	$ 1,402	$ 1.92	$ 2.25	$ 2,803	$ 4,205	
	Hope	Mill	65			218.5	215.0	3.5	3.5			F	8	40	30.8	0.03	1.4	54.0	55.4	30.5	0.014	9.3	36.0	45.3			3.5										$ 0.96	$ 1.12	$ 9,811	$ 1.92	$ 2.25	$ 19,622	$ 29,434	
200	Mill	Potterville	65	65		215.0	208.3	6.7	13.4			F	8	40	30.8	0.03	1.4	54.0	55.4	30.5	0.014	9.3	36.0	45.3			13.4										$ 0.96	$ 1.12	$ 37,563	$ 1.92	$ 2.25	$ 75,126	$ 112,689	
	Potterville	Charlotte	65			208.3	202.5	5.8	5.8			F	8	40	30.8	0.03	1.4	54.0	55.4	30.5	0.014	9.3	36.0	45.3			5.8										$ 0.96	$ 1.12	$ 16,259	$ 1.92	$ 2.25	$ 32,517	$ 48,776	
	Charlotte		45			202.5	201.8	0.7	0.7			F	8	40	30.8	0.03	1.4	54.0	55.4	30.5	0.014	9.3	36.0	45.3		0.7										$ 1.08	$ 1.26	$ 2,208	$ 1.97	$ 2.30	$ 4,027	$ 6,234	
		Walton	65			201.8	197.0	4.8	4.8			F	8	40	30.8	0.03	1.4	54.0	55.4	30.5	0.014	9.3	36.0	45.3			4.8										$ 0.96	$ 1.12	$ 13,455	$ 1.92	$ 2.25	$ 26,911	$ 40,366	
	Walton		65	65		197.0	193.5	3.5	7.0			F	8	40	30.8	0.03	1.4	54.0	55.4	30.5	0.014	9.3	36.0	45.3			7.0										$ 0.96	$ 1.12	$ 19,622	$ 1.92	$ 2.25	$ 39,245	$ 58,867	
		Lacy	70	70		193.5	190.5	3.0	6.0			F	8	40	30.8	0.03	1.4	54.0	55.4	30.5	0.014	9.3	36.0	45.3			6.0										$ 0.96	$ 1.12	$ 16,819	$ 1.92	$ 2.25	$ 33,638	$ 50,458	
	Lacy	McAllister	65	65		190.5	179.2	11.3	22.6			F	8	40	30.8	0.03	1.4	54.0	55.4	30.5	0.014	9.3	36.0	45.3			22.6										$ 0.96	$ 1.12	$ 63,352	$ 1.92	$ 2.25	$ 126,705	$ 190,057	
	McAllister		25	25		179.2	178.8	0.4	0.8			F	8	40	30.8	0.03	1.4	54.0	55.4	30.5	0.014	9.3	36.0	45.3	0.8												$ 0.96	$ 1.12	$ 2,243	$ 1.92	$ 2.25	$ 4,485	$ 6,728	
		Emmett Street	35	35		178.8	178.6	0.2	0.4			F	8	40	30.8	0.03	1.4	54.0	55.4	30.5	0.014	9.3	36.0	45.3		0.4										$ 1.01	$ 1.18	$ 1,180	$ 1.94	$ 2.27	$ 2,266	$ 3,446	
	Emmett Street	Baron	45	45		178.6	176.7	1.9	3.8			F	8	40	30.8	0.03	1.4	54.0	55.4	30.5	0.014	9.3	36.0	45.3		3.8										$ 1.01	$ 1.18	$ 11,207	$ 1.94	$ 2.27	$ 21,526	$ 32,733	
	Baron	Battle Creek	45	45		176.7	175.8	0.9	1.8			F	30	44	30.8	0.03	5.1	54.0	59.2	30.5	0.014	9.3	36.0	45.3		1.8										$ 1.01	$ 1.18	$ 19,907	$ 1.94	$ 2.27	$ 38,237	$ 58,144	MP 175.8 - Battle Creek
161.0	Battle Creek	Chicago																																											
																																						$ 653,965	$ 101.87		$ 1,290,964	$ 1,944,929		

Total Miles 158.4

Total Track Miles 225.3

Track Miles By Class

	2	3	4.0	5	6
	0.8	36.8	187.7	0.0	0.0
	0.8	36.8	187.7	0.0	0.0

Note
1
2

HNTB
1-Feb-04
CHQ

	Maintenance	Capital	Total
High	$653,965	$1,290,964	$1,944,929
Median	$542,791	$1,071,500	$1,614,291
Low	$431,617	$852,036	$1,283,653

Legend

FRA Class 2	30 - 25		**FRT**	**PASS**	**550**
FRA Class 3	60 - 40	**PP**	1	16	**5900**
FRA Class 4	80 - 60	**E**	2	16	
FRA Class 5	90 - 80	**PF**	6	16	1.170
FRA Class 6	110 - 80				

Notes
1 CN (O'Brien) Furnished Tonnage Data 12-05-03
2 CN (O'Brien) Furnished Annual Growth Forecast Percentage 01-05-04

KALAMAZOO - GRAND RAPIDS - HOLLAND

Global MP		Pass. Station	Main #1	Main #2	Main #3	MP Begin	MP End	Segment Length	Total Track Miles	Predom. Traffic P	Predom. Traffic E	Predom. Traffic F	No of Trains P	No of Trains F	Curr. Tons F	RR Escal. %	2022 Tonnage P	2022 Tonnage F	2022 Tonnage Tot	2010 Tons F	RR Escal. %	2022 Tonnage P	2022 Tonnage F	2022 Tonnage Tot	FRA Track Class 2	FRA Track Class 3	FRA Track Class 4	FRA Track Class 5	FRA Track Class 6	MGT < 5	MGT 5-15	MGT 15-30	MGT > 30	Curvature Lgt	Curvature Mod	Curvature Sev	Matrix 41 Cost/Mile	Convert Cost/Mile to a 312 day year	ZT Maint Cost x Track Miles x # of Annual Train Miles	Cyclic Capital Cost Per Train Mile Wood (Max) Z-T Matrix 42	Convert Cost/Mile to a 312 day year	Cap. Cost Per Train Mile Times Total No. of Miles	Total Cost Capital Cost Plus Maint. Cost	Remarks
									R. A. Kollmar's Calculations											TEMS Calculations																							
0	Kalamazoo	Kalamazoo	30			0.0	0.5	0.5	0.5	P			8	0	2.45	0.015	1.4	3.3	4.6	10.00	0.014	0.2	11.8	12.1	0.5												2.29	2.68	$ 3,343	$ 2.60	$ 3.04	$ 3,796	$ 7,139	MP 0.0 - Kalamazoo
	Kalamazoo	Kalamazoo	60	60		0.5	2.0	1.5	3.0		E		8	2	2.45	0.015	1.4	3.3	4.6	10.00	0.014	0.2	11.8	12.1		3.0											1.61	1.88	$ 14,104	$ 2.24	$ 2.62	$ 19,622	$ 33,726	2.4 MGT from NS 121003
	Kalamazoo	Plainwell	79			2.0	12.2	10.2	10.2		E		8	2	2.45	0.015	1.4	3.3	4.6	10.00	0.014	0.2	11.8	12.1			10.2										1.44	1.68	$ 42,889	$ 2.18	$ 2.55	$ 64,929	$ 107,818	MP 12.2 - Plainwell Station
50	Plainwell	Grand Rapids	79			12.2	46.8	34.6	34.6		E		8	2	2.45	0.015	1.4	3.3	4.6	10.00	0.014	0.2	11.8	12.1			34.6										1.44	1.68	$ 145,486	$ 2.18	$ 2.55	$ 220,250	$ 365,736	MP 46.8 - NS / CSXT Switch
	Grand Rapids	Grand Rapids	30	30		46.8	48.8	2.0	4.0		E		8	2	2.45	0.015	1.4	3.3	4.6	10.00	0.014	0.2	11.8	12.1			4.0										1.61	1.88	$ 18,805	$ 2.24	$ 2.62	$ 26,163	$ 44,968	MP 0 & MP 48.8 - Grand Rapids Station
	Grand Rapids	Grand Rapids	30	30		0.0	2.0	2.0	4.0			F	8	2	15.6	0.03	1.4	27.4	28.7	10.00	0.014	0.2	11.8	12.1			4.0										1.08	1.26	$ 12,614	$ 1.97	$ 2.30	$ 23,010	$ 35,624	
	Grand Rapids	Grandville	50	50		2.0	5.7	3.7	7.4			F	8	14	15.6	0.03	1.4	27.4	28.7	10.00	0.014	0.2	11.8	12.1			7.4										0.96	1.12	$ 20,744	$ 1.92	$ 2.25	$ 41,487	$ 62,231	MP 6.0 - Grandville
	Grandville	Jenison	60			5.7	7.3	1.6	1.6			F	8	14	15.6	0.03	1.4	27.4	28.7	10.00	0.014	0.2	11.8	12.1			1.6										1.01	1.18	$ 4,719	$ 1.94	$ 2.27	$ 9,064	$ 13,782	MP 7.3 - Jenison
	Jenison	Hudsonville	79			7.3	12.1	4.8	4.8			F	8	14	15.6	0.03	1.4	27.4	28.7	10.00	0.014	0.2	11.8	12.1			4.8										0.96	1.12	$ 13,455	$ 1.92	$ 2.25	$ 26,911	$ 40,366	MP 12.0 - Hudsonville
	Hudsonville	Hudsonville	60	60		12.1	13.2	1.1	2.2			F	8	14	15.6	0.03	1.4	27.4	28.7	10.00	0.014	0.2	11.8	12.1		2.2											1.01	1.18	$ 6,488	$ 1.94	$ 2.27	$ 12,463	$ 18,951	2.45 MGT from NS 121003
	Hudsonville	Holland	79			13.2	25.2	12.0	12.0			F	8	14	15.6	0.03	1.4	27.4	28.7	10.00	0.014	0.2	11.8	12.1			12.0										0.96	1.12	$ 33,638	$ 1.92	$ 2.25	$ 67,277	$ 100,915	MP 20.7 - Zeeland
74.1	Holland		60			25.2	25.3	0.1	0.1			F	8	14	15.6	0.03	1.4	27.4	28.7	10.00	0.014	0.2	11.8	12.1		0.1											1.01	1.18	$ 295	$ 1.94	$ 2.27	$ 566	$ 861	MP 24.4 - Waverly
																																												MP 25.3 - Holland
															NOTE	NOTE																													
						Total Miles		74.1	84.4	Track Miles By Class					1.00	2									0.5	5.3	78.6	0.0	0.0										$ 316,581	$ 24.99		$ 515,538	$ 832,118	
																1.50%																												

HNTB
1-Feb-04
CHQ

Total Track Mile 84.4

FRT	PASS	
1	16	**5900**
2	16	7500
6	16	1.170

Legend

30 - 25	FRA Class 2
60 - 40	FRA Class 3
80 - 60	FRA Class 4
90 - 80	FRA Class 5
110 - 80	FRA Class 6

	Maintenance	Capital	Total
High	$316,581	$515,538	$832,118
Median	$262,762	$427,896	$690,658
Low	$208,943	$340,255	$549,198

Note 1 Tonnage and annual escallation furnished by NS and CSXT.
Note 2 RA Kollmar estimate of annual tonnage growth percentage.

		2.4
PP	1.015	2.436
E		2.47254
PF		2.509628

CHICAGO - FORT WAYNE - TOLEDO - CLEVELAND

INCOMPLETE

Global MP	From Station	To Station	Main #1	Main #2	Main #3	MP Begin	MP End	Segment Length	R. A. Kollmar's Calculations: Total Track Miles	Predom. Traffic P	Predom. Traffic E	Predom. Traffic F	No of Trains P	No of Trains F	Curr Tons F	RR Escal. %	2022 Tonnage P	2022 Tonnage F	2022 Tonnage Tot	TEMS Calculations: 2000 Tons F	RR Escal. %	2010 Tonnage P	2010 Tonnage F	2010 Tonnage Tot	FRA Track Class 2	3	4	5	6	MGT < 5	5-15	15-30	> 30	Curvature Lgt	Mod	Sev	Matrix 41 Cost/Mile	Convert Cost/Mile to a 312 day year	ZT Maint Cost x Track Miles x # of Annual Train Miles	Cyclic Capital Cost Per Train Mile Wood (Max) Z-T Matrix 42	Convert Cost/Mile to a 312 day year	Cap. Cost Per Train Mile Times Total No. of Miles	Total Cost Capital Cost Plus Maint. Cost	Comments
0	Chicago	21 Street	45	45	45	523.0	520.9	2.1	6.3	P			16	0	0.0	0.0	4.8	0.0	4.8	0	0.0015	4.8	0.0	4.8		6.3											$ 2.05	$ 2.40	$ 75,424	$ 2.53	$ 2.96	$93,084	$168,507	MP 0.0 - Chicago
	21 Street	Englewood	79	79		520.9	516.3	4.6	9.2	P			16	0	122.4	0.037	4.8	244.1	248.9	0	0.0015	4.8	0.0	4.8			9.2										$ 2.05	$ 2.40	$ 110,142	$ 2.53	$ 2.96	$135,932	$246,074	
	Englewood	Englewood	45	45		516.3	515.2	1.1	2.2	P			16	0	122.4	0.037	4.8	244.1	248.9	0	0.0015	4.8	0.0	4.8		2.2											$ 2.29	$ 2.68	$ 29,422	$ 2.60	$ 3.04	$33,405	$62,827	
	Englewood	Gr. Xing	79	79		515.2	513.7	1.5	3.0	P			16	0	122.4	0.037	4.8	244.1	248.9	0	0.0015	4.8	0.0	4.8			3.0										$ 2.05	$ 2.40	$ 35,916	$ 2.53	$ 2.96	$44,326	$80,242	Current NS ML Tonnage = 122.4
	Gr. Xing	Cal River	79	79		513.7	509.8	3.9	7.8	P			16	0	122.4	0.037	4.8	244.1	248.9	0	0.0015	4.8	0.0	4.8			7.8										$ 2.05	$ 2.40	$ 93,382	$ 2.53	$ 2.96	$115,247	$208,628	
	Cal R. Br.	Cal R. Br.	79	79		509.8	509.5	0.3	0.6	P			16	0	122.4	0.037	4.8	244.1	248.9	0	0.0015	4.8	0.0	4.8			0.6										$ 2.05	$ 2.40	$ 7,183	$ 2.53	$ 2.96	$8,865	$16,048	
	Cal River	Hick	110	110		509.5	503.4	6.1	12.2	P			16	0	122.4	0.037	4.8	244.1	248.9	0	0.0015	4.8	0.0	4.8					12.2								$ 3.11	$ 3.64	$ 221,581	$ 2.60	$ 3.04	$185,245	$406,826	MP 507.0 - Hammond Station
	Hick Br.	Hick Br.	79	79		503.4	503.0	0.4	0.8	P			16	0	122.4	0.037	4.8	244.1	248.9	0	0.0015	4.8	0.0	4.8			0.8										$ 2.05	$ 2.40	$ 9,578	$ 2.53	$ 2.96	$11,820	$21,398	
	Hick Br.	NS Flyover	79	79		503.0	501.6	1.4	2.8	P			16	0	122.4	0.037	4.8	244.1	248.9	0	0.0015	4.8	0.0	4.8			2.8										$ 2.05	$ 2.40	$ 33,522	$ 2.53	$ 2.96	$41,371	$74,892	Current NS ML Tonnage = 122.4
	NS Flyover	NS Flyover	60	60		501.6	500.5	1.1	2.2	P			16	0	0.0	0.0	4.8	0.0	4.8	0	0.0015	4.8	0.0	4.8		2.2											$ 2.15	$ 2.52	$ 27,623	$ 2.56	$ 2.99	$32,891	$60,514	
	NS Flyover	Tolleston	79	79		15.0	19.0	4.0	8.0	P			16	0	0.0	0.0	4.8	0.0	4.8	0	0.0015	4.8	0.0	4.8			8.0										$ 2.05	$ 2.40	$ 95,776	$ 2.53	$ 2.96	$118,202	$213,978	
	Tolleston	E. Gary	60			442.5	440.0	2.5	2.5		E		16	0	2.9	0.0	4.8	5.1	9.9	0	0.0015	4.8	0.0	4.8		2.5											$ 1.44	$ 1.68	$ 21,024	$ 2.18	$ 2.55	$31,828	$52,852	
	E. Gary		110			440.0	430.0	10.0	10.0		E		16	0	2.9	0.03	4.8	5.1	9.9	0	0.0015	4.8	0.0	4.8					10.0								$ 3.57	$ 4.18	$ 208,488	$ 2.31	$ 2.70	$134,904	$343,392	
	Passing Siding	Passing Siding	110	110		430.0	425.0	5.0	10.0		E		16	0	2.9	0.03	4.8	5.1	9.9	0	0.0015	4.8	0.0	4.8					10.0								$ 3.57	$ 4.18	$ 208,488	$ 2.31	$ 2.70	$134,904	$343,392	
		Valparaiso	110			425.0	414.9	10.1	10.1		E		16	0	2.9	0.03	4.8	5.1	9.9	0	0.0015	4.8	0.0	4.8					10.1								$ 3.40	$ 3.98	$ 200,546	$ 2.28	$ 2.67	$134,484	$335,029	MP 414.9 - Valparaiso Station
		Wanatah	110			414.9	385.0	29.9	29.9		E		16	0	2.9	0.03	4.8	5.1	9.9	0	0.0015	4.8	0.0	4.8					29.9								$ 3.57	$ 4.18	$ 623,379	$ 2.31	$ 2.70	$403,363	$1,026,742	
	Passing Siding	Passing Siding	110	110		385.0	375.0	10.0	20.0		E		16	0	2.9	0.03	4.8	5.1	9.9	0	0.0015	4.8	0.0	4.8					20.0								$ 3.57	$ 4.18	$ 416,976	$ 2.31	$ 2.70	$269,808	$686,784	
			110			375.0	350.0	25.0	25.0		E		16	0	2.9	0.03	4.8	5.1	9.9	0	0.0015	4.8	0.0	4.8					25.0								$ 3.40	$ 3.98	$ 496,400	$ 2.28	$ 2.67	$332,880	$829,280	
	Passing Siding	Passing Siding	110	110		350.0	340.0	10.0	20.0		E		16	0	2.9	0.03	4.8	5.1	9.9	0	0.0015	4.8	0.0	4.8					20.0								$ 3.40	$ 3.98	$ 397,120	$ 2.28	$ 2.67	$266,304	$663,424	
			110			340.0	321.4	18.6	18.6		E		16	0	2.9	0.03	4.8	5.1	9.9	0	0.0015	4.8	0.0	4.8					18.6								$ 3.40	$ 3.98	$ 369,322	$ 2.28	$ 2.67	$247,663	$616,984	
		CP Jct/ CP MKE	60			321.4	319.9	1.5	1.5		E		16	0	2.9	0.03	4.8	5.1	9.9	0	0.0015	4.8	0.0	4.8		1.5											$ 1.61	$ 1.88	$ 14,292	$ 2.24	$ 2.62	$19,884	$34,176	
		Lake Sub	60			146.6	144.8	1.8	1.8		E		16	0	2.9	0.03	4.8	5.1	9.9	0	0.0015	4.8	0.0	4.8		1.8											$ 1.44	$ 1.68	$ 15,474	$ 2.18	$ 2.55	$23,425	$38,899	
		Ft Wayne	79			144.8	140.7	4.1	4.1		E		16	0	2.9	0.03	4.8	5.1	9.9	0	0.0015	4.8	0.0	4.8			4.1										$ 1.44	$ 1.68	$ 34,479	$ 2.18	$ 2.55	$52,198	$86,677	MP 140.7 - Ft. Wayne Station
			79			365.4	363.9	1.5	1.5	P			16	0	0.0	0.03	4.8	0.0	4.8	0	0.0015	4.8	0.0	4.8			1.5										$ 2.05	$ 2.40	$ 17,479	$ 2.53	$ 2.96	$21,572	$39,051	
		New Haven	60			87.2	85.0	2.2	2.2	P			16	0	0.0	0.03	4.8	0.0	4.8	0	0.0015	4.8	0.0	4.8		2.2											$ 2.05	$ 2.40	$ 26,219	$ 2.53	$ 2.96	$32,358	$58,576	
		New Haven	110			85.0	79.0	6.0	6.0	P			16	0	0.0	0.03	4.8	0.0	4.8	0	0.0015	4.8	0.0	4.8					6.0								$ 3.11	$ 3.64	$ 108,974	$ 2.60	$ 3.04	$91,104	$200,078	
	Passing Siding	Passing Siding	110	110		79.0	74.0	5.0	10.0	P			16	0	0.0	0.03	4.8	0.0	4.8	0	0.0015	4.8	0.0	4.8					10.0								$ 3.11	$ 3.64	$ 181,624	$ 2.60	$ 3.04	$151,840	$333,464	
		Ft Wayne Liberty	110			74.0	72.0	2.0	2.0	P			16	0	0.0	0.03	4.8	0.0	4.8	0	0.0015	4.8	0.0	4.8					2.0								$ 3.11	$ 3.64	$ 36,325	$ 2.60	$ 3.04	$30,368	$66,693	
		Antwerp	79			72.0	71.0	1.0	1.0	P			16	0	0.0	0.03	4.8	0.0	4.8	0	0.0015	4.8	0.0	4.8			1.0										$ 2.05	$ 2.40	$ 11,972	$ 2.53	$ 2.96	$14,775	$26,747	
			110			71.0	61.0	10.0	10.0	P			16	0	0.0	0.03	4.8	0.0	4.8	0	0.0015	4.8	0.0	4.8					10.0								$ 3.11	$ 3.64	$ 181,624	$ 2.60	$ 3.04	$151,840	$333,464	
	Passing Siding	Passing Siding	110	110		61.0	56.0	5.0	10.0	P			16	0	0.0	0.03	4.8	0.0	4.8	0	0.0015	4.8	0.0	4.8					10.0								$ 3.11	$ 3.64	$ 181,624	$ 2.60	$ 3.04	$151,840	$333,464	
			110			56.0	51.0	5.0	5.0	P			16	0	0.0	0.03	4.8	0.0	4.8	0	0.0015	4.8	0.0	4.8					5.0								$ 3.11	$ 3.64	$ 90,812	$ 2.60	$ 3.04	$75,920	$166,732	
		Defiance	60			61.0	50.0	11.0	11.0	P			16	0	0.0	0.03	4.8	0.0	4.8	0	0.0015	4.8	0.0	4.8		11.0											$ 2.05	$ 2.40	$ 131,692	$ 2.53	$ 2.96	$162,527	$294,219	
			110			50.0	30.5	19.5	19.5	P			16	0	0.0	0.03	4.8	0.0	4.8	0	0.0015	4.8	0.0	4.8					19.5								$ 3.11	$ 3.64	$ 354,167	$ 2.60	$ 3.04	$296,088	$650,255	
		Liberty Center	60			30.5	30.3	0.3	0.3	P			16	0	0.0	0.03	4.8	0.0	4.8	0	0.0015	4.8	0.0	4.8		0.3											$ 2.05	$ 2.40	$ 2,993	$ 2.53	$ 2.96	$3,694	$6,687	
			79			84.5	80.5	4.0	4.0	P			16	0	0.0	0.03	4.8	0.0	4.8	0	0.0015	4.8	0.0	4.8			4.0										$ 2.05	$ 2.40	$ 47,888	$ 2.53	$ 2.96	$59,101	$106,989	
	Passing Siding	Passing Siding	79	79		80.5	78.5	2.0	4.0	P			16	0	0.0	0.03	4.8	0.0	4.8	0	0.0015	4.8	0.0	4.8			4.0										$ 2.05	$ 2.40	$ 47,888	$ 2.53	$ 2.96	$59,101	$106,989	
			79			78.5	74.5	4.0	4.0	P			16	0	0.0	0.03	4.8	0.0	4.8	0	0.0015	4.8	0.0	4.8			4.0										$ 2.05	$ 2.40	$ 47,888	$ 2.53	$ 2.96	$59,101	$106,989	
		Connect to NS	45			74.5	74.3	0.2	0.2	P			16	0	0.0	0.03	4.8	0.0	4.8	0	0.0015	4.8	0.0	4.8		0.2											$ 2.05	$ 2.40	$ 2,754	$ 2.53	$ 2.96	$3,398	$6,152	
		Connect to NS	45			314.4	314.2	0.2	0.2	P			16	0	0.0	0.03	4.8	0.0	4.8	0	0.0015	4.8	0.0	4.8		0.2											$ 2.05	$ 2.40	$ 2,394	$ 2.53	$ 2.96	$2,955	$5,349	
		28 ft northside	110			314.2	312.2	2.0	2.0	P			16	0	0.0	0.03	4.8	0.0	4.8	0	0.0015	4.8	0.0	4.8					2.0								$ 3.11	$ 3.64	$ 36,325	$ 2.60	$ 3.04	$30,368	$66,693	
	Passing Siding	Passing Siding	110	110		312.2	307.2	5.0	10.0	P			16	0	0.0	0.03	4.8	0.0	4.8	0	0.0015	4.8	0.0	4.8					10.0								$ 3.11	$ 3.64	$ 181,624	$ 2.60	$ 3.04	$151,840	$333,464	
		28 ft Northside	110			307.2	294.5	12.7	12.7	P			16	0	0.0	0.03	4.8	0.0	4.8	0	0.0015	4.8	0.0	4.8					12.7								$ 3.11	$ 3.64	$ 230,662	$ 2.60	$ 3.04	$192,837	$423,499	
		14 ft northside	79			294.5	290.3	4.2	4.2	P			16	0	0.0	0.03	4.8	0.0	4.8	0	0.0015	4.8	0.0	4.8			4.2										$ 2.15	$ 2.52	$ 52,735	$ 2.46	$ 2.88	$60,339	$113,074	
		3 track structure	60	60	60	290.3	288.5	1.8	5.4	P			16	0	0.0	0.03	4.8	0.0	4.8	0	0.0015	4.8	0.0	4.8		5.4											$ 2.05	$ 2.40	$ 64,649	$ 2.53	$ 2.96	$79,786	$144,435	
		Toledo	60	60		288.5	286.0	2.5	5.0			F	16	0	112.0	0.037	4.8	223.4	228.2	0	0.0015	4.8	0.0	4.8		5.0											$ 0.96	$ 1.12	$ 28,032	$ 1.92	$ 2.25	$56,064	$84,096	MP 286.0 - Toledo Station
			79	79		286.0	280.7	5.3	10.6			F	18	0	112.0	0.037	4.8	223.4	228.2	0	0.0015	4.8	0.0	4.8			10.6										$ 0.96	$ 1.12	$ 66,856	$ 1.92	$ 2.25	$133,713	$200,569	
		28 ft Northside	110			280.7	266.1	14.6	14.6	P			18	0	110.7	0.037	4.8	220.8	225.6	0	0.0015	4.8	0.0	4.8					14.6								$ 2.05	$ 2.40	$ 196,640	$ 2.53	$ 2.96	$242,683	$439,323	
	Passing Siding	Passing Siding	110	110		266.1	256.1	10.0	20.0	P			18	0	77.0	0.037	4.8	153.6	158.4	0	0.0015	4.8	0.0	4.8					20.0								$ 2.05	$ 2.40	$ 269,370	$ 2.53	$ 2.96	$332,442	$601,812	
		Port Clinton	79	79		256.1	248.3	7.8	15.6			F	18	0	77.0	0.037	4.8	153.6	158.4	0	0.0015	4.8	0.0	4.8			15.6										$ 0.40	$ 0.47	$ 40,997	$ 0.78	$ 0.91	$79,944	$120,941	
			60	60		248.3	247.2	1.1	2.2			F	18	0	77.0	0.037	4.8	153.6	158.4	0	0.0015	4.8	0.0	4.8		2.2											$ 0.40	$ 0.47	$ 5,782	$ 0.78	$ 0.91	$11,274	$17,056	
		Sandusky	79	79		247.2	240.6	6.6	13.2			F	18	0	77.0	0.037	4.8	153.6	158.4	0	0.0015	4.8	0.0	4.8			13.2										$ 0.40	$ 0.47	$ 34,690	$ 0.78	$ 0.91	$67,645	$102,334	MP 240.6 - Sandusky Station
		28 ft northside	110			240.6	233.0	7.6	7.6	P			18	0	83.0	0.037	4.8	165.5	170.3	0	0.0015	4.8	0.0	4.8					7.6								$ 3.11	$ 3.64	$ 155,289	$ 2.60	$ 3.04	$129,823	$285,112	
		Huron	79	79		233.0	231.0	2.0	4.0			F	18	0	83.0	0.037	4.8	165.5	170.3	0	0.0015	4.8	0.0	4.8			4.0										$ 0.40	$ 0.47	$ 10,512	$ 0.78	$ 0.91	$20,498	$31,010	
		28 ft northside	110			231.0	229.0	2.0	2.0	P			18	0	83.0	0.037	4.8	165.5	170.3	0	0.0015	4.8	0.0	4.8					2.0								$ 3.11	$ 3.64	$ 40,865	$ 2.60	$ 3.04	$34,164	$75,029	
	Passing Siding	Passing Siding	110	110		229.0	224.0	5.0	10.0	P			18	0	83.0	0.037	4.8	165.5	170.3	0	0.0015	4.8	0.0	4.8					10.0								$ 3.11	$ 3.64	$ 204,327	$ 2.60	$ 3.04	$170,820	$375,147	
		28 ft northside	110			224.0	221.0	3.0	3.0	P			18	0	83.0	0.037	4.8	165.5	170.3	0	0.0015	4.8	0.0	4.8					3.0								$ 3.11	$ 3.64	$ 61,298	$ 2.60	$ 3.04	$51,246	$112,544	
		Vermillion River	79	79		221.0	220.5	0.5	1.0			F	18	0	83.0	0.037	4.8	165.5	170.3	0	0.0015	4.8	0.0	4.8			1.0										$ 0.40	$ 0.47	$ 2,628	$ 0.78	$ 0.91	$5,125	$7,753	
		14 ft Northside	79	79	79	220.5	205.1	15.4	46.2			F	18	0	107.5	0.037	4.8	214.4	219.2	0	0.0015	4.8	0.0	4.8			46.2										$ 0.40	$ 0.47	$ 121,414	$ 0.78	$ 0.91	$236,757	$358,170	
		28 ft northside	110			205.1	199.3	5.8	5.8	P			18	0	105.9	0.037	4.8	211.2	216.0	0	0.0015	4.8	0.0	4.8					5.8								$ 3.11	$ 3.64	$ 118,510	$ 2.60	$ 3.04	$99,076	$217,585	
	Passing Siding	Passing Siding	110	110		199.3	194.3	5.0	10.0	P			18	0	105.9	0.037	4.8	211.2	216.0	0	0.0015	4.8	0.0	4.8					10.0								$ 3.11	$ 3.64	$ 204,327	$ 2.60	$ 3.04	$170,820	$375,147	
		Berea	79	79		194.3	194.0	0.3	0.6			F	18	0	105.9	0.037	4.8	211.2	216.0	0	0.0015	4.8	0.0	4.8			0.6										$ 0.40	$ 0.47	$ 1,577	$ 0.78	$ 0.91	$3,075	$4,652	MP 194.0 - Berea Station
	Berea	West Park	79	79		194.0	188.0	6.0	12.0			F	18	0	92.0	0.037	4.8	183.5	188.3	0	0.0015	4.8	0.0	4.8			12.0										$ 0.40	$ 0.47	$ 31,536	$ 0.78	$ 0.91	$61,495	$93,031	
	West Park	Cleveland	79	79		188.0	182.0	6.0	12.0			F	18	0	14.0	0.020	4.8	20.4	25.2	0	0.0015	4.8	0.0	4.8			12.0										$ 0.40	$ 0.47	$ 31,536	$ 0.78	$ 0.91	$61,495	$93,031	MP 182.0 - Cleveland Station
						0.0																																							
						0.0																																							
HNTB 1-Feb-04 CHQ						Total Miles		346.49	487.89 Track Miles By Class																0.0	34.5	149.6	0.0	303.8								$ 141.84	$ 165.93	$ 7,412,032	$ 142.95		$ 6,722,939	$ 14,134,971	
						Total Track Miles		0.0	**Legend**																																				

	FRT	PASS
PP	1	16
E	2	16
PF	6	16

	FRA Class 2
	FRA Class 3
	FRA Class 4
	FRA Class 5
	FRA Class 6

	Maintenance	Capital	Total
High	$7,412,032	$6,722,939	$14,134,971
Median	$6,151,987	$5,580,039	$11,732,026
Low	$4,891,941	$4,437,140	$9,329,081

CHICAGO - GALESBURG - QUINCY

Global MP	From Station	To Station	Main #1	Main #2	Main #3	MP Begin	MP End	Segment Length	Total Track Miles	Predom. Traffic P	Predom. Traffic E	Predom. Traffic F	No of Trains P	No of Trains F	Curr. Tons F	BNSF Escall. %	2022 Tonnage P	2022 Tonnage F	2022 Tonnage Tot	2010 Tons F	RR Escal. %	2010 Tonnage P	2010 Tonnage F	2010 Tonnage Tot	FRA Track Class 2	FRA Track Class 3	FRA Track Class 4	FRA Track Class 5	FRA Track Class 6	MGT < 5	MGT 5-15	MGT 15-30	MGT > 30	Curvature Lgt	Curvature Mod	Curvature Sev	Matrix 41 Cost/Mile	Convert Cost/Mile to a 312 day year	ZT Maint Cost x Track Miles x # of Annual Train Miles	Cyclic Capital Cost Per Train Mile Wood (Max) Z-T Matrix 42	Convert Cost/Mile to a 312 day year	Cap. Cost Per Train Mile Times Total No. of Miles	Total Cost Capital Cost Plus Maint. Cost	Remarks
									R. A. Kollmar's Calculations											COMPLETE TEMS Calculations																									
	Chicago	Union Avenue	45	45	45	0.0	1.6	1.6	4.8	P			18		0	0.015	3.1	0.0	3.1	50.7	0.014	0.0	59.9	59.9		4.8											$ 2.05	$ 2.40	$ 64,649	$ 2.53	$ 2.96	$ 79,786	$ 144,435	MP 0.0 - Chicago
	Union Avenue	Western Ave.	60	60	60	1.6	4.0	2.4	9.6	P			18		25	0.015	3.1	33.2	36.3	50.7	0.014	5.7	59.9	65.6			9.6										$ 2.05	$ 2.40	$ 129,298	$ 2.53	$ 2.96	$ 159,572	$ 288,870	
	Western Ave.	Cicero	90	90	90	4.0	7.3	3.3	13.2			F	18		50	0.015	3.1	66.3	69.4	50.7	0.014	11.4	59.9	71.3				13.2									$ 1.33	$ 1.56	$ 115,343	$ 0.94	$ 1.10	$ 81,521	$ 196,863	
	Cicero	Clyde	90	90	90	7.3	9.6	2.3	6.9			F	18		72	0.015	3.1	95.5	98.6	50.7	0.014	16.4	59.9	76.3				6.9									$ 1.33	$ 1.56	$ 60,293	$ 0.94	$ 1.10	$ 42,613	$ 102,906	
	Clyde	Aurora	90	90	90	9.6	28.1	18.5	55.5			F	18		72	0.015	3.1	95.5	98.6	50.7	0.014	16.4	59.9	76.3				55.5									$ 1.33	$ 1.56	$ 484,965	$ 0.94	$ 1.10	$ 342,757	$ 827,721	MP 24.4 - Naperville
	Aurora	CP Aurora	60	60	60	28.1	38.8	10.7	32.1			F	18		72	0.015	3.1	95.5	98.6	34.9	0.014	16.4	41.2	57.6		32.1											$ 0.40	$ 0.47	$ 84,359	$ 0.78	$ 0.91	$ 164,500	$ 248,858	
50	CP Aurora	Mendota	90	90		38.8	82.0	43.2	86.4			F	18		44	0.015	3.1	58.4	61.5	35.3	0.014	10.0	41.7	51.7				86.4									$ 1.19	$ 1.39	$ 675,501	$ 0.87	$ 1.02	$ 493,854	$ 1,169,355	
	Mendota	Mendota	40	40		82.0	83.2	1.2	2.4			F	18		44	0.015	3.1	58.4	61.5	44.0	0.014	10.0	52.0	62.0		2.4											$ 0.45	$ 0.53	$ 7,096	$ 0.84	$ 0.98	$ 13,245	$ 20,341	MP 83.0 - Mendota
100	Mendota	Princeton	90	90		83.2	104.2	21.0	42.0			F	18		44	0.015	3.1	58.4	61.5	44.0	0.014	10.0	52.0	62.0				42.0									$ 1.19	$ 1.39	$ 328,369	$ 0.87	$ 1.02	$ 240,068	$ 568,436	MP 104.2 - Princeton
	Princeton	Wyanet	79	79		104.2	108.0	3.8	7.6			F	18		44	0.015	3.1	58.4	61.5	44.0	0.014	10.0	52.0	62.0			7.6										$ 0.42	$ 0.49	$ 20,971	$ 0.80	$ 0.94	$ 39,946	$ 60,917	
150	Wyanet	Galesburg	90	90		108.0	162.4	54.4	108.8			F	8		44	0.015	1.4	58.4	59.8	44.0	0.014	10.0	52.0	62.0				####									$ 1.19	$ 1.39	$ 378,058	$ 0.87	$ 1.02	$ 276,396	$ 654,454	MP 162.4 - Galesburg
	Galesburg	Waterman	50	50		162.4	167.0	4.6	9.2			F	8		60	0.015	1.4	79.6	81.0	49.7	0.014	13.7	58.7	72.4		9.2											$ 0.45	$ 0.53	$ 12,089	$ 0.84	$ 0.98	$ 22,566	$ 34,655	
250	Waterman	Quincy	90			167.0	258.6	91.6	91.6			F	8		37	0.015	1.4	49.1	50.5	49.7	0.014	8.4	58.7	67.1				91.6									$ 1.19	$ 1.39	$ 318,292	$ 0.87	$ 1.02	$ 232,701	$ 550,992	MP 202.6 - McComb
	Quincy	Mississippi R.	60			258.6	262.8	4.2	4.2			F	8		37	0.015	1.4	49.1	50.5	49.7	0.014	8.4	58.7	67.1		4.2											$ 0.40	$ 0.47	$ 4,906	$ 0.78	$ 0.91	$ 9,566	$ 14,472	MP 258.6 - Quiincy
						Total Miles		262.8	474.3 Track Miles By Class						Note 1										0.0	52.7	17.2	####	0.0								Matrix 41		Matrix 41					
															Note 2																													
																																							$ 2,684,187	$ 15.40		$ 2,199,089	$ 4,883,275	

HNTB
1-Feb-04
CHQ

Total Track Miles 474.3

	FRT	PASS	
PP	1	16	**5900**
E	2	16	7500
PF	6	16	1.170

Legend

30 - 25		FRA Class 2
60 - 40		FRA Class 3
80 - 60		FRA Class 4
90 - 80		FRA Class 5
110 - 80		FRA Class 6

	Maintenance	Capital	Total
High	$2,684,187	$2,199,089	$4,883,275
Median	$2,227,875	$1,825,243	$4,053,118
Low	$1,771,563	$1,451,398	$3,222,962

Note 1: BNSF Furnished 2002 Tonnage Data
Note 2: RA Kollmar Estimate of Growth of 1.5% Annual

CHICAGO - WYANET - QUAD CITIES - OMAHA

From Station	To Station	Main #1	Main #2	Main #3	MP Begin	MP End	Segment Length	Total Track Miles	R. A. Kollmar's Calculations: Predom. Traffic P	Predom. Traffic E	Predom. Traffic F	No of Trains P	No of Trains F	Curr. Tons F	RR Escall. %	2022 Tonnage P	2022 Tonnage F	2022 Tonnage Tot	COMPLETE TEMS Calculations: 2010 Tons F	RR Escal. %	2010 Tonnage P	2010 Tonnage F	2010 Tonnage Tot	FRA Track Class 2	FRA Track Class 3	FRA Track Class 4	FRA Track Class 5	FRA Track Class 6	MGT < 5	MGT 5-15	MGT 15-30	MGT > 30	Curvature Lgt	Curvature Mod	Curvature Sev	Matrix 41 Cost/Mile	Convert Cost/Mile to a 312 day year	ZT Maint Cost x Track Miles x # of Annual Train Miles	Cyclic Capital Cost Per Train Mile Wood (Max) Z-T Matrix 42	Convert Cost/Mile to a 312 day year	Cap. Cost Per Train Mile Times Total No. of Miles	Total Cost Capital Cost Plus Maint. Cost	Remarks
Chicago	Union Avenue	45	45	45	0.0	1.6	1.6	4.8	P			18		0.0	0.015	3.1	0.0	3.1	50.7	0.014	0.0	59.9	59.9		4.8											$ 2.05	$ 2.40	$ 64,649	$ 2.53	$ 2.96	$ 79,786	$ 144,435	MP 0.0 - Chicago
Union Avenue	Western Ave.	60	60	60	1.6	4.0	2.4	9.6	P			18		25.0	0.015	3.1	33.2	36.3	50.7	0.014	5.7	59.9	65.6			9.6										$ 2.05	$ 2.40	$ 129,298	$ 2.53	$ 2.96	$ 159,572	$ 288,870	
Western Ave.	Cicero	90	90	90	4.0	7.3	3.3	13.2			F	18		50.0	0.015	3.1	66.3	69.4	50.7	0.014	11.4	59.9	71.3				13.2									$ 1.33	$ 1.56	$ 115,343	$ 0.94	$ 1.10	$ 81,521	$ 196,863	
Cicero	Clyde	90	90	90	7.3	9.6	2.3	6.9			F	18		72.0	0.015	3.1	95.5	98.6	50.7	0.014	16.4	59.9	76.3				6.9									$ 1.33	$ 1.56	$ 60,293	$ 0.94	$ 1.10	$ 42,613	$ 102,906	
Clyde	Aurora	90	90	90	9.6	28.1	18.5	55.5			F	18		72.0	0.015	3.1	95.5	98.6	50.7	0.014	16.4	59.9	76.3				55.5									$ 1.33	$ 1.56	$ 484,965	$ 0.94	$ 1.10	$ 342,757	$ 827,721	MP 24.4 - Naperville
Aurora	CP Aurora	60	60	60	28.1	38.8	10.7	32.1			F	18		72.0	0.015	3.1	95.5	98.6	34.9	0.014	16.4	41.2	57.6		32.1											$ 0.40	$ 0.47	$ 84,359	$ 0.78	$ 0.91	$ 164,500	$ 248,858	
CP Aurora	Mendota	90	90		38.8	82.0	43.2	86.4			F	18		44.0	0.015	3.1	58.4	61.5	35.3	0.014	10.0	41.7	51.7				86.4									$ 1.19	$ 1.39	$ 675,501	$ 0.87	$ 1.02	$ 493,854	$ 1,169,355	
Mendota	Mendota	40	40		82.0	83.2	1.2	2.4			F	18		44.0	0.015	3.1	58.4	61.5	44.0	0.014	10.0	52.0	62.0		2.4											$ 0.45	$ 0.53	$ 7,096	$ 0.84	$ 0.98	$ 13,245	$ 20,341	MP 83.0 - Mendota
Mendota	Princeton	90	90		83.2	104.2	21.0	42.0			F	18		44.0	0.015	3.1	58.4	61.5	44.0	0.014	10.0	52.0	62.0				42.0									$ 1.19	$ 1.39	$ 328,369	$ 0.87	$ 1.02	$ 240,068	$ 568,436	MP 104.2 - Princeton
Princeton	Wyanet	79	79		104.2	108.0	3.8	7.6			F	18		44.0	0.015	3.1	58.4	61.5	44.0	0.014	10.0	52.0	62.0			7.6										$ 0.42	$ 0.49	$ 20,971	$ 0.80	$ 0.94	$ 39,946	$ 60,917	
Wyanet Conn.	Wyanet Conn.	60			108.0	109.0	1.0	1.0	P			10		0.0	0.015	1.7	0.0	1.7	0.0	0.014	0.0	0.0	0.0		1.0											$ 2.29	$ 2.68	$ 8,359	$ 2.60	$ 3.04	$ 9,490	$ 17,849	
Wyanet	Quad Cities	79			129.5	180.5	51.0	51.0			F	10		6.5	0.030	1.7	11.4	13.1	11.7	0.014	2.0	13.8	15.8			51.0										$ 0.96	$ 1.12	$ 178,704	$ 1.92	$ 2.25	$ 357,408	$ 536,112	MP 1
Quad Cities	Quad Cities	60	60		180.5	183.5	3.0	6.0			F	10		8.0	0.030	1.7	14.0	15.7	11.7	0.014	2.4	13.8	16.2		6.0											$ 1.01	$ 1.18	$ 22,119	$ 1.94	$ 2.27	$ 42,486	$ 64,605	MP 2
Quad Cities	Iowa City	79			183.5	200.0	16.5	33.0			F	10		8.0	0.030	1.7	14.0	15.7	11.7	0.014	2.4	13.8	16.2			33.0										$ 1.01	$ 1.18	$ 121,655	$ 1.94	$ 2.27	$ 233,673	$ 355,328	
		79	79		200.0	205.0	5.0	10.0			F	10		8.0	0.030	1.7	14.0	15.7	11.7	0.014	2.4	13.8	16.2			10.0										$ 1.01	$ 1.18	$ 36,865	$ 1.94	$ 2.27	$ 70,810	$ 107,675	
		79			205.0	234.0	29.0	29.0			F	10		8.0	0.030	1.7	14.0	15.7	11.7	0.014	2.4	13.8	16.2			29.0										$ 1.01	$ 1.18	$ 106,909	$ 1.94	$ 2.27	$ 205,349	$ 312,258	
Iowa City	Iowa City	60			234.0	237.0	3.0	6.0			F	10		8.0	0.030	1.7	14.0	15.7	11.7	0.014	2.4	13.8	16.2		6.0											$ 1.01	$ 1.18	$ 22,119	$ 1.94	$ 2.27	$ 42,486	$ 64,605	
		79			237.0	287.0	50.0	100.0			F	10		4.5	0.030	1.7	7.9	9.6	9.8	0.014	1.4	11.6	12.9			100.0										$ 1.01	$ 1.18	$ 368,650	$ 1.94	$ 2.27	$ 708,100	$ 1,076,750	
		79	79		287.0	297.0	10.0	20.0			F	10		4.5	0.030	1.7	7.9	9.6	9.8	0.014	1.4	11.6	12.9			20.0										$ 1.01	$ 1.18	$ 73,730	$ 1.94	$ 2.27	$ 141,620	$ 215,350	
	Des Moines	79			297.0	355.0	58.0	116.0			F	10		4.5	0.030	1.7	7.9	9.6	9.8	0.014	1.4	11.6	12.9			116.0										$ 1.01	$ 1.18	$ 427,634	$ 1.94	$ 2.27	$ 821,396	$ 1,249,030	
Des Moines	Des Moines	60			355.0	360.0	5.0	10.0			F	10		4.5	0.030	1.7	7.9	9.6	9.8	0.014	1.4	11.6	12.9		10.0											$ 1.01	$ 1.18	$ 36,865	$ 1.94	$ 2.27	$ 70,810	$ 107,675	
		79			360.0	425.0	65.0	65.0			F	8		4.5	0.030	1.4	7.9	9.3	9.8	0.014	1.4	11.6	12.9			65.0										$ 1.01	$ 1.18	$ 191,698	$ 1.94	$ 2.27	$ 368,212	$ 559,910	
		79	79		425.0	435.0	10.0	20.0			F	8		4.5	0.030	1.4	7.9	9.3	9.8	0.014	1.4	11.6	12.9			20.0										$ 1.01	$ 1.18	$ 58,984	$ 1.94	$ 2.27	$ 113,296	$ 172,280	
	Omaha	79			435.0	488.0	53.0	53.0			F	8		4.5	0.030	1.4	7.9	9.3	9.8	0.014	1.4	11.6	12.9			53.0										$ 0.96	$ 1.12	$ 148,570	$ 1.92	$ 2.25	$ 297,139	$ 445,709	MP 3
Omaha	Omaha	60	60		497.4	505.0	7.6	15.2			F	8		4.5	0.030	1.4	7.9	9.3	9.8	0.014	1.4	11.6	12.9		15.2											$ 0.96	$ 1.12	$ 42,609	$ 1.92	$ 2.25	$ 85,217	$ 127,826	MP 400 - Omaha
																								0.0	77.5	514.2	204.0	0.0																
		Total Miles by Segment					475.1																																					
		Total Miles by Total Track						795.7																																				
		Total Miles by Track Class																																										

WYANET TO OMAHA $ 1,845,468 $ 41.74 $ 3,567,492 $ 5,412,960

NIC in total is Chicago to Wyanet

	Wyanet to Omaha Maintenance	Capital	Total
High	$1,845,468	$3,567,492	$5,412,960
Median	$1,531,738	$2,961,019	$4,492,757
Low	$1,218,009	$2,354,545	$3,572,554

HNTB
1-Feb-04
CHQ

	Note	Note
	1	3
	2	4

Total Track Miles 0.0

	FRT	PASS	
PP	1	16	5900
E	2	16	
PF	6	16	1.170

Legend

30 - 25	FRA Class 2	0.0	
60 - 40	FRA Class 3		77.5
80 - 60	FRA Class 4		514.2
90 - 80	FRA Class 5		204.0
110 - 80	FRA Class 6		0.0

Note 1: BNSF (Rich Wessler) Furnished 2002 Tonnage Data
Note 2: Iowa Interstate (Pat Sheldon) Furnished 2002 Tonnage Data 12-29-03
Note 3: RA Kollmar Estimate of Growth of 1.5% Annual
Note 4: Iowa Interstate (Pat Sheldon) Furnished Tonnage Growth Estimate 12-29-03

CHICAGO - INDIANAPOLIS - CINCINNATI

Global MP	From Station	To Station	Main #1	Main #2	Main #3	MP Begin	MP End	Segment Length	R. A. Kollmar's Calculations: Total Track Miles	Predom. Traffic P	Predom. Traffic E	Predom. Traffic F	No of Trains P	No of Trains F	Curr Tons F	RR Escal. %	2022 Tonnage P	2022 Tonnage F	2022 Tonnage Tot	COMPLETE TEMS Calculations: 2010 Tons F	RR Escal. %	2010 Tonnage P	2010 Tonnage F	2010 Tonnage Tot	FRA Track Class 2	FRA Track Class 3	FRA Track Class 4	FRA Track Class 5	FRA Track Class 6	MGT < 5	MGT 5-15	MGT 15-30	MGT > 30	Curvature Lgt	Curvature Mod	Curvature Sev	Matrix 41 Cost/Mile	Convert Cost/Mile to a 312 day year	ZT Maint Cost x Track Miles x # of Annual Train Miles	Cyclic Capital Cost Per Train Mile Wood (Max) Z-T Matrix 42	Convert Cost/Mile to a 312 day year	Cap. Cost Per Train Mile Times Total No. of Miles	Total Cost Capital Cost Plus Maint. Cost	Comments
0	Chicago	21 Street	45	45	45	523.0	520.9	2.1	6.3	P			12	0	0	0.0015	4.8	0.0	4.8	0.0	0.0015	2.1	0.0	2.1		6.3											$ 2.05	$ 2.40	$ 56,568	$ 2.53	$ 2.96	$ 69,813	$ 126,381	MP 0.0 - Chicago
	21 Street	Englewood	79	79		520.9	516.3	4.6	9.2	P			12	0	0	0.0015	4.8	0.0	4.8	0.0	0.0015	2.1	0.0	2.1			9.2										$ 2.05	$ 2.40	$ 82,607	$ 2.53	$ 2.96	$ 101,949	$ 184,556	
	Englewood	Englewood	45	45		516.3	515.2	1.1	2.2	P			12	0	0	0.0015	4.8	0.0	4.8	0.0	0.0015	2.1	0.0	2.1		2.2											$ 2.29	$ 2.68	$ 22,066	$ 2.60	$ 3.04	$ 25,054	$ 47,120	
	Englewood	Gr. Xing	79	79		515.2	513.7	1.5	3.0	P			12	0	0	0.0015	4.8	0.0	4.8	0.0	0.0015	2.1	0.0	2.1			3.0										$ 2.05	$ 2.40	$ 26,937	$ 2.53	$ 2.96	$ 33,244	$ 60,181	Current NS ML Tonnage = 122.4
	Gr. Xing	Cal River	79	79		513.7	509.8	3.9	7.8	P			12	0	0	0.0015	4.8	0.0	4.8	0.0	0.0015	2.1	0.0	2.1			7.8										$ 2.05	$ 2.40	$ 70,036	$ 2.53	$ 2.96	$ 86,435	$ 156,471	
	Cal R. Br.	Cal R. Br.	79	79		509.8	509.5	0.3	0.6	P			12	0	0	0.0015	4.8	0.0	4.8	0.0	0.0014	2.1	0.0	2.1			0.6										$ 2.05	$ 2.40	$ 5,387	$ 2.53	$ 2.96	$ 6,649	$ 12,036	
	Cal River	Hick	110	110		509.5	503.4	6.1	12.2	P			12	0	0	0.0015	4.8	0.0	4.8	0.0	0.0014	2.1	0.0	2.1					12.2								$ 3.11	$ 3.64	$ 166,186	$ 2.60	$ 3.04	$ 138,934	$ 305,120	MP 507.0 - Hammond
	Hick Br.	Hick Br.	79	79		503.4	503.0	0.4	0.8	P			12	0	0	0.0015	4.8	0.0	4.8	0.0	0.0014	2.1	0.0	2.1			0.8										$ 2.05	$ 2.40	$ 7,183	$ 2.53	$ 2.96	$ 8,865	$ 16,048	
	Hick Br.	NS Flyover	79	79		503.0	501.6	1.4	2.8	P			12	0	0	0.0015	4.8	0.0	4.8	0.0	0.0014	2.1	0.0	2.1			2.8										$ 2.05	$ 2.40	$ 25,141	$ 2.53	$ 2.96	$ 31,028	$ 56,169	Current NS ML Tonnage = 122.4
	NS Flyover	NS Flyover	60	60		501.6	500.5	1.1	2.2	P			12	0	0	0.0015	4.8	0.0	4.8	0.0	0.0014	2.1	0.0	2.1		2.2										$ 2.15	$ 2.52	$ 20,717	$ 2.56	$ 2.99	$ 24,668	$ 45,386	
	NS Flyover	Tolleston	79	79		15.0	19.0	4.0	8.0	P			12	0	0	0.0015	4.8	0.0	4.8	0.0	0.0014	2.1	0.0	2.1			8.0										$ 2.05	$ 2.40	$ 71,832	$ 2.53	$ 2.96	$ 88,651	$ 160,483	
50	Tolleston	Gary	45			442.5	440.0	2.5	2.5		E		12	4	2.9	0.03	4.8	5.1	9.9	0.0	0.0014	2.1	0.0	2.1			2.5										$ 1.44	$ 1.68	$ 15,768	$ 2.18	$ 2.55	$ 23,871	$ 39,639	
	Gary		110			440.0	435.4	4.6	4.6		E		12	4	2.9	0.03	4.8	5.1	9.9	0.0	0.0014	2.1	0.0	2.1					4.6								$ 3.40	$ 3.98	$ 69,248	$ 2.28	$ 2.67	$ 46,437	$ 115,685	
100			110			435.4	430.0	5.4	5.4		E		12	4	2.9	0.03	4.8	5.1	9.9	0.0	0.0014	2.1	0.0	2.1					5.4								$ 3.40	$ 3.98	$ 79,672	$ 2.28	$ 2.67	$ 53,427	$ 133,099	
			110	110		430.0	425.0	5.0	10.0		E		12	4	2.9	0.03	4.8	5.1	9.9	0.0	0.0014	2.1	0.0	2.1					10.0								$ 3.40	$ 3.98	$ 148,920	$ 2.28	$ 2.67	$ 99,864	$ 248,784	
			110			425.0	423.5	1.5	1.5		E		12	4	2.9	0.03	4.8	5.1	9.9	0.0	0.0014	2.1	0.0	2.1					1.5								$ 3.40	$ 3.98	$ 22,338	$ 2.28	$ 2.67	$ 14,980	$ 37,318	
			110			423.6	423.5	0.1	0.1		E		12	4	2.9	0.03	4.8	5.1	9.9	0.0	0.0014	2.1	0.0	2.1					0.1								$ 3.40	$ 3.98	$ 1,489	$ 2.28	$ 2.67	$ 999	$ 2,488	
		Wanatah	110			423.5	415.4	8.1	8.1		E		12	4	2.9	0.03	4.8	5.1	9.9	0.0	0.0014	2.1	0.0	2.1					8.1								$ 3.40	$ 3.98	$ 120,625	$ 2.28	$ 2.67	$ 80,890	$ 201,515	
	Wanatah	Wanatah	45			415.4	38.1	1.0	1.0	P			12	0	0.0	0	4.8	0.0	4.8	0.0	0.0014	2.1	0.0	2.1		1.0										$ 2.29	$ 2.68	$ 10,030	$ 2.60	$ 3.04	$ 11,388	$ 21,418	
	Wanatah	Monon	110			38.1	0.0	38.1	38.1	P			12	0	0	0	4.8	0.0	4.8	1.8	0.0014	2.1	2.1	4.2					38.1								$ 3.11	$ 3.64	$ 518,991	$ 2.60	$ 3.04	$ 433,883	$ 952,873	
	Monon		79			88.5	112.5	24.0	24.0		E		12	4	2.9	0.03	4.8	5.1	9.9	10.0	0.0014	2.1	11.8	13.9			24.0										$ 1.51	$ 1.77	$ 158,731	$ 2.20	$ 2.57	$ 231,264	$ 389,995	Lafayette
			40	40		112.5	113.3	0.8	1.6		E		12	4	2.9	0.03	4.8	5.1	9.9	10.0	0.0014	2.1	11.8	13.9		1.6										$ 1.61	$ 1.88	$ 11,283	$ 2.24	$ 2.62	$ 15,698	$ 26,981	
		Ames Connection	79	79		113.3	117.0	3.7	7.4		E		12	4	2.9	0.03	4.8	5.1	9.9	10.0	0.0014	2.1	11.8	13.9			7.4										$ 1.44	$ 1.68	$ 46,673	$ 2.18	$ 2.55	$ 70,658	$ 117,331	
	Ames Connection	Ames Connection	25	25		117.0	119.3	2.3	4.6		E		12	4	2.9	0.03	4.8	5.1	9.9	10.0	0.0014	2.1	11.8	13.9	4.6											$ 1.61	$ 1.88	$ 32,438	$ 2.24	$ 2.62	$ 45,132	$ 77,570	
	Ames Connection	Ames	40	40		119.3	120.7	1.4	2.8		E		12	4	2.9	0.03	4.8	5.1	9.9	10.0	0.0014	2.1	11.8	13.9		2.8										$ 1.44	$ 1.68	$ 17,660	$ 2.18	$ 2.55	$ 26,736	$ 44,396	
			50	50		120.7	121.0	0.3	0.6		E		12	4	2.9	0.03	4.8	5.1	9.9	10.0	0.0014	2.1	11.8	13.9		0.6										$ 1.44	$ 1.68	$ 3,784	$ 2.18	$ 2.55	$ 5,729	$ 9,513	
150			79	79		121.0	149.0	28.0	56.0		E		12	4	2.9	0.03	4.8	5.1	9.9	10.0	0.0014	2.1	11.8	13.9			56.0										$ 1.44	$ 1.68	$ 353,203	$ 2.18	$ 2.55	$ 534,710	$ 887,914	
		Indianapolis	79	79		46.3	7.0	39.3	78.6		E		12	4	2.9	0.03	4.8	5.1	9.9	10.0	0.0014	2.1	11.8	13.9			78.6										$ 1.44	$ 1.68	$ 495,746	$ 2.18	$ 2.55	$ 750,504	$ 1,246,250	Indianapolis International Airport
	Indianapolis	Indianapolis	79	79		7.0	6.0	1.0	2.0		E		12	4	2.9	0.03	4.8	5.1	9.9	10.0	0.0014	2.1	11.8	13.9			2.0										$ 1.51	$ 1.77	$ 13,228	$ 2.20	$ 2.57	$ 19,272	$ 32,500	
	Indianapolis	Indianapolis	45	45		6.0	1.0	5.0	10.0		E		14	4	2.9	0.03	4.8	5.1	9.9	10.0	0.0014	2.4	11.8	14.2		10.0										$ 1.61	$ 1.88	$ 82,271	$ 2.24	$ 2.62	$ 114,464	$ 196,735	Indianapolis
200	Indianapolis	Hamilton	45	45		124.5	127.0	2.5	5.0		E		12	4	2.9	0.03	4.8	5.1	9.9	3.2	0.0014	2.1	3.8	5.8		5.0										$ 1.44	$ 1.68	$ 31,536	$ 2.18	$ 2.55	$ 47,742	$ 79,278	
			45			109.1	108.9	0.2	0.2	P			12	4	1.9	0.0015	4.8	2.5	7.3	3.2	0.0014	2.1	3.8	5.8		0.2										$ 2.05	$ 2.40	$ 1,796	$ 2.53	$ 2.96	$ 2,216	$ 4,012	
			60	60		108.9	106.9	1.9	3.9	P			12	4	1.9	0.0015	4.8	2.5	7.3	3.2	0.0014	2.1	3.8	5.8		3.9										$ 2.05	$ 2.40	$ 35,018	$ 2.53	$ 2.96	$ 43,217	$ 78,236	
			60	60		106.9	103.6	3.3	6.6	P			12	4	1.9	0.0015	4.8	2.5	7.3	3.2	0.0014	2.1	3.8	5.8		6.6										$ 2.05	$ 2.40	$ 59,261	$ 2.53	$ 2.96	$ 73,137	$ 132,399	
			110			103.6	83.7	19.9	19.9	P			12	2	1.9	0.0015	4.8	2.5	7.3	3.2	0.0014	2.1	3.8	5.8					19.9								$ 3.11	$ 3.64	$ 271,074	$ 2.60	$ 3.04	$ 226,621	$ 497,695	
			40	40		83.7	82.8	0.9	1.8	P			12	2	1.9	0.0015	4.8	2.5	7.3	3.2	0.0014	2.1	3.8	5.8		1.8										$ 2.05	$ 2.40	$ 16,162	$ 2.53	$ 2.96	$ 19,947	$ 36,109	
		Shelbyville	110			82.8	63.5	19.4	19.4	P			12	2	1.9	0.0015	4.8	2.5	7.3	3.2	0.0014	2.1	3.8	5.8					19.4								$ 3.11	$ 3.64	$ 263,582	$ 2.60	$ 3.04	$ 220,358	$ 483,940	
250	Shelbyville	Shelbyville	60	60		63.5	61.9	1.6	3.2	P			12	2	1.9	0.0015	4.8	2.5	7.3	2.0	0.0014	2.1	2.4	4.4		3.2										$ 2.05	$ 2.40	$ 28,733	$ 2.53	$ 2.96	$ 35,460	$ 64,193	Shelbyville
	Shelbyville		110			61.9	40.0	21.9	21.9	P			12	2	1.9	0.0015	4.8	2.5	7.3	2.0	0.0014	2.1	2.4	4.4					21.9								$ 3.11	$ 3.64	$ 297,636	$ 2.60	$ 3.04	$ 248,828	$ 546,464	
			110	110		40.0	35.0	5.0	10.0	P			12	2	1.9	0.0015	4.8	2.5	7.3	2.0	0.0014	2.1	2.4	4.4					10.0								$ 3.11	$ 3.64	$ 136,218	$ 2.60	$ 3.04	$ 113,880	$ 250,098	
			110			35.0	16.0	19.0	19.0	P			12	2	1.9	0.0015	4.8	2.5	7.3	2.0	0.0014	2.1	2.4	4.4					19.0								$ 3.11	$ 3.64	$ 258,814	$ 2.60	$ 3.04	$ 216,372	$ 475,186	
			110			16.0	13.0	3.0	3.0	P			12	2	1.9	0.0015	4.8	2.5	7.3	2.0	0.0014	2.1	2.4	4.4					3.0								$ 3.11	$ 3.64	$ 40,865	$ 2.60	$ 3.04	$ 34,164	$ 75,029	
300			110			13.0	5.0	8.0	8.0	P			12	2	1.9	0.0015	4.8	2.5	7.3	2.0	0.0014	2.1	2.4	4.4					8.0								$ 3.11	$ 3.64	$ 108,974	$ 2.60	$ 3.04	$ 91,104	$ 200,078	
			45	45		5.0	0.5	4.5	9.0	P			12	6	64.8	0.03	4.8	2.5	7.3	2.0	0.0014	2.1	2.4	4.4		9.0										$ 2.29	$ 2.68	$ 90,272	$ 2.60	$ 3.04	$ 102,492	$ 192,764	
	Cincinnati Termina		50	50		0.5	0.3	0.2	4.4	P			12	6	64.8	0.03	4.8	2.5	7.3	2.0	0.0014	2.1	2.4	4.4		4.4										$ 2.29	$ 2.68	$ 44,133	$ 2.60	$ 3.04	$ 50,107	$ 94,240	Cincinnati
								309.9	449.2						Note										4.6	60.8	202.7	0.0	####										$ 4,440,835	$ 109.31		$ 4,720,840	$ 9,161,675	
									449.2						1						Note																Matrix 41		Matrix 41					
															2						3																							

HNTB
1-Feb-04
CHQ

	Maintenance	Capital	Total
High	$4,440,835	$4,720,840	$9,161,675
Median	$3,685,893	$3,918,297	$7,604,190
Low	$2,930,951	$3,115,754	$6,046,706

Legend

Total Track Miles 0.0

				30 - 25		FRA Class 2
	FRT	PASS	550	60 - 40		FRA Class 3
PP	1	16	5900	80 - 60		FRA Class 4
E	2	16		90 - 80		FRA Class 5
PF	6	16	1.170	110 - 80		FRA Class 6

4.6
60.8
202.7
0.0
####

Note 1: Norfolk Southern (John Irwin) Furnished 2002 Tonnage Data
Note 2: CSXT (Earl Wacker) Furnished 2002 Tonnage Data 01-05-04
Note 3: RA Kollmar Estimate of Growth of 1.5% Annual

MILWAUKEE TO GREEN BAY

Global MP	From Station	To Station	Main #1	Main #2	Main #3	MP Begin	MP End	Segment Length	R. A. Kollmar's Calculations: Total Track Miles	Predom. Traffic P	Predom. Traffic E	Predom. Traffic F	No of Trains P	No of Trains F	Curr Tons F	RR Escal. %	2022 Tonnage P	2022 Tonnage F	2022 Tonnage Tot	COMPLETE TEMS Calculations: 2010 Tons F	RR Escal. %	2010 Tonnage P	2010 Tonnage F	2010 Tonnage Tot	FRA Track Class 2	FRA Track Class 3	FRA Track Class 4	FRA Track Class 5	FRA Track Class 6	MGT < 5	MGT 5-15	MGT 15-30	MGT > 30	Curvature Lgt	Curvature Mod	Curvature Sev	Matrix 41 Cost/Mile	Convert Cost/Mile to a 312 day year	ZT Maint Cost x Track Miles x # of Annual Train Miles	Cyclic Capital Cost Per Train Mile Wood (Max) Z-T Matrix 42	Convert Cost/Mile to a 312 day year	Cap. Cost Per Train Mile Times Total No. of Miles	Total Cost Capital Cost Plus Maint. Cost	Comments
0	Milwaukee Station	Milwaukee Station	20	45	45	85.7	86.0	0.3	0.9	P			34	0	3.0	0.03	5.8	4.0	9.8	0.0	0.0015	5.8	0.0	5.8	0.3	0.6											$ 2.05	$ 2.40	$ 7,632	$ 2.53	$ 2.96	$ 28,258	$ 35,890	MP 85.7 - Milwaukee Station
	Milwaukee Station	Grand Avenue	60	60	60	86.0	88.2	2.2	6.6			F	34	4	36.7	0.03	5.8	64.4	70.2							6.6											$ 0.30	$ 0.35	$ 8,191	$ 0.56	$ 0.66	$ 45,867	$ 54,058	
	Grand Avenue		35	35		88.2	88.3	0.1	0.2			F	14			0.03	2.4									0.2											$ 0.45	$ 0.53	$ 230	$ 0.84	$ 0.98	$ 858	$ 1,088	
			79	79		88.3	93.4	5.1	10.2	P			14				2.4										10.2										$ 2.15	$ 2.52	$ 56,031	$ 2.56	$ 2.99	$ 133,432	$ 189,463	
			110			94.1	95.0	0.9	0.9	P			14				2.4												0.9								$ 3.11	$ 3.64	$ 14,303	$ 2.60	$ 3.04	$ 11,957	$ 26,260	
	Granville, WI		110	110		95.0	100.0	5.0	10.0	P			14				2.4												10.0								$ 3.11	$ 3.64	$ 158,921	$ 2.60	$ 3.04	$ 132,860	$ 291,781	MP 99.4 - Granville Station
			110			100.0	100.6	0.6	0.6	P			14				2.4												0.6								$ 3.11	$ 3.64	$ 9,535	$ 2.60	$ 3.04	$ 7,972	$ 17,507	
			60			98.4	99.5	1.1	1.1	P			14				2.4									1.1										$ 2.15	$ 2.52	$ 12,085	$ 2.56	$ 2.99	$ 14,390	$ 26,475	
			110			99.5	114.4	14.9	14.9	P			14				2.4												14.9								$ 3.11	$ 3.64	$ 237,110	$ 2.60	$ 3.04	$ 198,227	$ 435,337	
			110			114.4	117.0	2.6	2.6	P			14				2.4												2.6								$ 3.11	$ 3.64	$ 41,002	$ 2.60	$ 3.04	$ 34,278	$ 75,279	
	West Bend, WI		60	60		117.0	119.0	2.0	4.0	P			14				2.4									4.0										$ 2.15	$ 2.52	$ 43,946	$ 2.56	$ 2.99	$ 52,326	$ 96,272	MP 118.8 - West Bend Station
50			110			119.0	138.2	19.2	19.2	P			14				2.4												19.2								$ 3.11	$ 3.64	$ 305,128	$ 2.60	$ 3.04	$ 255,091	$ 560,220	
			110	110		138.2	141.0	2.8	5.6	P			14				2.4												5.6								$ 3.11	$ 3.64	$ 88,996	$ 2.60	$ 3.04	$ 74,402	$ 163,397	
			110			141.0	145.5	4.5	4.5	P			14				2.4												4.5								$ 3.11	$ 3.64	$ 71,514	$ 2.60	$ 3.04	$ 59,787	$ 131,301	
			40			145.5	146.0	0.5	0.5			F	14				2.4									0.5										$ 0.42	$ 0.49	$ 1,159	$ 0.80	$ 0.94	$ 2,208	$ 3,366	
	Fond Du Lac, WI		45	45		155.0	160.4	5.4	10.8			F	14				2.4									10.8										$ 0.42	$ 0.49	$ 23,179	$ 0.80	$ 0.94	$ 44,150	$ 67,329	MP 148.5 - Fond du Lac Station
			110	110		160.4	168.8	8.4	16.8			F	14				2.4												16.8								$ 2.38	$ 2.78	$ 204,318	$ 1.07	$ 1.25	$ 91,857	$ 296,176	
	Oshkosh, WI		79	79		168.8	177.8	9.0	18.0			F	14				2.4										18.0										$ 0.42	$ 0.49	$ 38,632	$ 0.80	$ 0.94	$ 73,584	$ 112,216	MP 165.5 - Oshkosh Station
			110	110		177.8	180.0	2.2	4.4			F	14				2.4												4.4								$ 2.38	$ 2.78	$ 53,512	$ 1.07	$ 1.25	$ 24,058	$ 77,570	
			110			180.0	184.7	4.7	4.7			F	14				2.4												4.7								$ 2.38	$ 2.78	$ 57,160	$ 1.07	$ 1.25	$ 25,698	$ 82,859	
	Neenah, WI		45	45		184.7	187.5	2.8	5.6			F	14				2.4									5.6										$ 0.42	$ 0.49	$ 12,019	$ 0.80	$ 0.94	$ 22,893	$ 34,912	MP 177.5 - Neenah Station
			45			187.5	188.1	0.6	0.6			F	14				2.4									0.6										$ 0.42	$ 0.49	$ 1,180	$ 0.80	$ 0.94	$ 2,248	$ 3,429	
100	Appleton, WI		79			209.3	215.3	6.0	6.0			F	14				2.4										6.0										$ 0.42	$ 0.49	$ 12,877	$ 0.80	$ 0.94	$ 24,528	$ 37,405	MP 183.5 - Appleton Station
			79	79		215.3	220.5	5.2	10.4			F	14				2.4										10.4										$ 0.42	$ 0.49	$ 22,320	$ 0.80	$ 0.94	$ 42,515	$ 64,836	
			79			220.5	222.0	1.5	1.5			F	14				2.4										1.5										$ 0.42	$ 0.49	$ 3,219	$ 0.80	$ 0.94	$ 6,132	$ 9,351	
			79			222.0	236.3	14.3	14.3			F	14				2.4										14.3										$ 0.42	$ 0.49	$ 30,691	$ 0.80	$ 0.94	$ 58,458	$ 89,149	
			79	79		236.3	241.7	5.4	10.8			F	14				2.4										10.8										$ 0.42	$ 0.49	$ 23,179	$ 0.80	$ 0.94	$ 44,150	$ 67,329	
			79			241.7	242.6	0.9	0.9			F	14				2.4										0.9										$ 0.42	$ 0.49	$ 1,932	$ 0.80	$ 0.94	$ 3,679	$ 5,611	
128.6	Green Bay		10			242.6	243.0	0.4	0.4			F	14				2.4								0.4												$ 0.45	$ 0.53	$ 920	$ 0.84	$ 0.98	$ 1,717	$ 2,637	MP 213.5 - Green Bay Station
									99.4																												$46.34	$ 54.21	$ 1,525,099	$ 45.26		$ 1,443,457	$ 2,968,556	

99.4	Granville, WI	13.7	Total Segment Miles	128.6	
118.8	West Bend, WI	33.1	Total Track Miles		187.0
148.5	Fond Du Lac, WI	62.8	Total Track Miles (by Class)		187.0
165.5	Oshkosh, WI	79.8			
177.5	Neenah, WI	91.8	Total Track Miles	0.0	
183.5	Appleton, WI	97.8			
213.5	GREEN BAY, WI	127.8			

	FRT	PASS	550
PP	1	16	5900
E	2	16	
PF	6	16	1.170

HNTB
1-Feb-04
CHQ

	Note	7.7
	1	6.5
	2	47.6
		33.1
		33.7
		128.6

Legend

30 - 25	FRA Class 2
60 - 40	FRA Class 3
80 - 60	FRA Class 4
90 - 80	FRA Class 5
110 - 80	FRA Class 6

Note 1: CP (Don Heron) Furnished 2002 Tonnage Data

Track Miles By Class 0.7 30.0 72.1 0.0 84.2

CHQ - MGT estimate Fond du Lac to Green Bay from October 22, 1999 Inspection Trip
Provided by WCL

Totals are for Grand Ave to Green Bay. NIC is Milwaukee to Grand Ave

	Maintenance	Capital	Total
High	$1,525,099	$1,443,457	$2,968,556
Median	$1,265,832	$1,198,070	$2,463,902
Low	$1,006,565	$952,682	$1,959,247

ST. LOUIS TO KANSAS CITY

Global MP	From Station	To Station	Main #1	Main #2	Main #3	MP Begin	MP End	Segment Length	Total Track Miles	Predom. Traffic P	Predom. Traffic E	Predom. Traffic F	No of Trains P	No of Trains F	Curr Tons F	RR Escal. %	2022 Tonnage P	2022 Tonnage F	2022 Tonnage Tot	FRA Track Class 2	FRA Track Class 3	FRA Track Class 4	FRA Track Class 5	FRA Track Class 6	MGT < 5	MGT 5-15	MGT 15-30	MGT > 30	Curvature Lgt	Curvature Mod	Curvature Sev	Matrix 41 Cost/Mile	Convert Cost/Mile to a 312 day year	ZT Maint Cost x Track Miles x # of Annual Train Miles	Cyclic Capital Cost Per Train Mile Wood (Max) Z-T Matrix 42	Convert Cost/Mile to a 312 day year	Cap. Cost Per Train Mile Times Total No. of Miles	Total Cost Capital Cost Plus Maint. Cost	Comments
0	St. Louis	Grand Avenue	30	30		0.0	1.0	1.0	2.0	P			8	0	110	0.05	1.4		1.4	2.0												$ 2.15	$ 2.52	$ 12,556	$ 2.56	$ 2.99	$14,950	$27,506	MP 0.0 - St. Louis Station
	Grand Avenue	0	60	60		1.0	3.7	2.7	5.4			F	8		110		1.4	278.0	279.3		5.4											$ 1.01	$ 1.18	$ 15,926	$ 1.94	$ 2.27	$30,590	$46,516	
		Maplewood	60	60		3.7	7	3.3	6.6			F	8		110		1.4	278.0	279.3		6.6											$ 1.01	$ 1.18	$ 19,465	$ 1.94	$ 2.27	$37,388	$56,852	
	Maplewood	Kirkwood Station	79	79		7.0	13.3	6.3	12.6			F	8		110		1.4	278.0	279.3			12.6										$ 1.01	$ 1.18	$ 37,160	$ 1.94	$ 2.27	$71,376	$108,536	
	Kirkwood Station	0	30	30		13.3	13.7	0.4	0.8			F	8		110		1.4	278.0	279.3	0.8												$ 1.01	$ 1.18	$ 2,359	$ 1.94	$ 2.27	$4,532	$6,891	MP 13.3 - Kirkwood Station
		0	90	90		13.7	14	0.3	0.6			F	8		110		1.4	278.0	279.3				0.6									$ 2.99	$ 3.50	$ 5,238	$ 1.95	$ 2.28	$3,416	$8,655	
		0	90	90		14.0	15.4	1.4	2.8			F	8		110		1.4	278.0	279.3				2.8									$ 2.99	$ 3.50	$ 24,446	$ 1.95	$ 2.28	$15,943	$40,389	
		0	90	90		15.4	15.7	0.3	0.6			F	8		110		1.4	278.0	279.3				0.6									$ 2.99	$ 3.50	$ 5,238	$ 1.95	$ 2.28	$3,416	$8,655	
		Barretts	90	90		15.7	17.1	1.4	2.8			F	8		110		1.4	278.0	279.3				2.8									$ 2.99	$ 3.50	$ 24,446	$ 1.95	$ 2.28	$15,943	$40,389	
	Barretts	CPM 021 - Keffer Creek	90	90		17.1	21	3.9	7.8			F	8		110		1.4	278.0	279.3				7.8									$ 2.99	$ 3.50	$ 68,100	$ 1.95	$ 2.28	$44,413	$112,513	MP 18.8 - Valley Park
	CPM 021 - Keffer Creek	0	90	90		21.0	21.7	0.7	1.4			F	8		110		1.4	278.0	279.3				1.4									$ 2.99	$ 3.50	$ 12,223	$ 1.95	$ 2.28	$7,972	$20,195	
		0	90	90		21.7	23.3	1.6	3.2			F	8		110		1.4	278.0	279.3				3.2									$ 2.99	$ 3.50	$ 27,939	$ 1.95	$ 2.28	$18,221	$46,159	
			90	90		23.3	27.1	3.8	7.6			F	8		110		1.4	278.0	279.3				7.6									$ 2.99	$ 3.50	$ 66,354	$ 1.95	$ 2.28	$43,274	$109,628	
		0	90	90		27.1	27.7	0.6	1.2			F	8		110		1.4	278.0	279.3				1.2									$ 2.99	$ 3.50	$ 10,477	$ 1.95	$ 2.28	$6,833	$17,310	
		0	90	90		27.7	30.6	2.9	5.8			F	8		110		1.4	278.0	279.3				5.8									$ 2.99	$ 3.50	$ 50,639	$ 1.95	$ 2.28	$33,025	$83,664	MP 28.8 - Eureka
		0	90	90		30.6	31.3	0.7	1.4			F	8		110		1.4	278.0	279.3				1.4									$ 2.99	$ 3.50	$ 12,223	$ 1.95	$ 2.28	$7,972	$20,195	
		CPM 032 - Dozier	90	90		31.3	32.7	1.4	2.8			F	8		110		1.4	278.0	279.3				2.8									$ 2.99	$ 3.50	$ 24,446	$ 1.95	$ 2.28	$15,943	$40,389	
	CPM 032 - Dozier	0	90	90		32.7	33.9	1.2	2.4			F	8		110		1.4	278.0	279.3				2.4									$ 2.99	$ 3.50	$ 20,954	$ 1.95	$ 2.28	$13,666	$34,620	
		0	90	90		33.9	34.8	0.9	1.8			F	8		110		1.4	278.0	279.3				1.8									$ 2.99	$ 3.50	$ 15,715	$ 1.95	$ 2.28	$10,249	$25,965	
		CPM 037 - Summit	90	90		34.8	35.9	1.1	2.2			F	8		110		1.4	278.0	279.3				2.2									$ 2.99	$ 3.50	$ 19,208	$ 1.95	$ 2.28	$12,527	$31,735	
	CPM 037 - Summit	West Labadie	90	90		35.9	44.4	8.5	17.0			F	8		110		1.4	278.0	279.3				17.0									$ 2.99	$ 3.50	$ 148,424	$ 1.95	$ 2.28	$96,798	$245,222	MP 39 - Grey's Summit
	West Labadie	South Point	90	90		44.4	48.9	4.5	9.0			F	8		110		1.4	278.0	279.3				9.0									$ 2.99	$ 3.50	$ 78,577	$ 1.95	$ 2.28	$51,246	$129,823	
	South Point	0	90	90		48.9	49.8	0.9	1.8			F	8		110		1.4	278.0	279.3				1.8									$ 2.99	$ 3.50	$ 15,715	$ 1.95	$ 2.28	$10,249	$25,965	
50		Washington Station	90	90		49.8	55.5	5.7	11.4			F	8		110		1.4	278.0	279.3				11.4									$ 2.99	$ 3.50	$ 99,531	$ 1.95	$ 2.28	$64,912	$164,443	MP 52.2 - Washington Station
	Washington Station	CPM 058	90	90		55.5	58.5	3.0	6.0			F	8		110		1.4	278.0	279.3				6.0									$ 2.99	$ 3.50	$ 52,385	$ 1.95	$ 2.28	$34,164	$86,549	
	CPM 058	0	90	90		58.5	59	0.5	1.0			F	8		110		1.4	278.0	279.3				1.0									$ 2.99	$ 3.50	$ 8,731	$ 1.95	$ 2.28	$5,694	$14,425	
		0	90	90		59.0	61.8	2.8	5.6			F	8		110		1.4	278.0	279.3				5.6									$ 2.99	$ 3.50	$ 48,892	$ 1.95	$ 2.28	$31,886	$80,779	
		New Haven	90	90		61.8	67	5.2	10.4			F	8		110		1.4	278.0	279.3				10.4									$ 2.99	$ 3.50	$ 90,800	$ 1.95	$ 2.28	$59,218	$150,018	
	New Haven	New Haven	90	90		67.0	67.2	0.2	0.4			F	8		110		1.4	278.0	279.3				0.4									$ 2.99	$ 3.50	$ 3,492	$ 1.95	$ 2.28	$2,278	$5,770	
	New Haven	0	90	90		67.2	70.7	3.5	7.0			F	8		110		1.4	278.0	279.3				7.0									$ 2.99	$ 3.50	$ 61,116	$ 1.95	$ 2.28	$39,858	$100,974	
		0	90	90		70.7	71.3	0.6	1.2			F	8		110		1.4	278.0	279.3				1.2									$ 2.99	$ 3.50	$ 10,477	$ 1.95	$ 2.28	$6,833	$17,310	
		Berger	90	90		71.3	72.2	0.9	1.8			F	8		110		1.4	278.0	279.3				1.8									$ 2.99	$ 3.50	$ 15,715	$ 1.95	$ 2.28	$10,249	$25,965	
	Berger	0	90	90		72.2	75.8	3.6	7.2			F	8		110		1.4	278.0	279.3				7.2									$ 2.99	$ 3.50	$ 62,862	$ 1.95	$ 2.28	$40,997	$103,859	
		0	90	90		75.8	80.3	4.5	9.0			F	8		110		1.4	278.0	279.3				9.0									$ 2.99	$ 3.50	$ 78,577	$ 1.95	$ 2.28	$51,246	$129,823	
		Herman	90	90		80.3	81.5	1.2	2.4			F	8		110		1.4	278.0	279.3				2.4									$ 2.99	$ 3.50	$ 20,954	$ 1.95	$ 2.28	$13,666	$34,620	MP 81.1 - Herman Station
	Herman	0	90	90		81.5	83.9	2.4	4.8			F	8		110		1.4	278.0	279.3				4.8									$ 2.99	$ 3.50	$ 41,908	$ 1.95	$ 2.28	$27,331	$69,239	
		0	90	90		83.9	85	1.1	2.2			F	8		110		1.4	278.0	279.3				2.2									$ 2.99	$ 3.50	$ 19,208	$ 1.95	$ 2.28	$12,527	$31,735	
		Gasconde Junction	90	90		85.0	86.2	1.2	2.4			F	8		110		1.4	278.0	279.3				2.4									$ 2.99	$ 3.50	$ 20,954	$ 1.95	$ 2.28	$13,666	$34,620	
	Gasconde Junction	Gasconde	90	90		86.2	88	1.8	3.6			F	8		110		1.4	278.0	279.3				3.6									$ 2.99	$ 3.50	$ 31,431	$ 1.95	$ 2.28	$20,498	$51,929	
	Gasconde	Gasconde	60	60		88.0	88.1	0.1	0.2			F	8		110		1.4	278.0	279.3		0.2											$ 1.01	$ 1.18	$ 590	$ 1.94	$ 2.27	$1,133	$1,723	
	Gasconde	0	79	79		88.1	89.3	1.2	2.4			F	8		110		1.4	278.0	279.3			2.4										$ 1.01	$ 1.18	$ 7,078	$ 1.94	$ 2.27	$13,596	$20,674	
		0	79	79		89.3	89.8	0.5	1.0			F	8		110		1.4	278.0	279.3			1.0										$ 1.01	$ 1.18	$ 2,949	$ 1.94	$ 2.27	$5,665	$8,614	
		0	79	79		89.8	90.5	0.7	1.4			F	8		110		1.4	278.0	279.3			1.4										$ 1.01	$ 1.18	$ 4,129	$ 1.94	$ 2.27	$7,931	$12,060	
		Morrison Junction	60	60		90.5	90.6	0.1	0.2			F	8		110		1.4	278.0	279.3		0.2											$ 1.01	$ 1.18	$ 590	$ 1.94	$ 2.27	$1,133	$1,723	
	Morrison Junction	0	90	90		90.6	93.1	2.5	5.0			F	8		110		1.4	278.0	279.3				5.0									$ 2.99	$ 3.50	$ 43,654	$ 1.95	$ 2.28	$28,470	$72,124	
		0	90	90		93.1	94.4	1.3	2.6			F	8		110		1.4	278.0	279.3				2.6									$ 2.99	$ 3.50	$ 22,700	$ 1.95	$ 2.28	$14,804	$37,504	
		0	90	90		94.4	94.5	0.1	0.2			F	8		110		1.4	278.0	279.3				0.2									$ 2.99	$ 3.50	$ 1,746	$ 1.95	$ 2.28	$1,139	$2,885	
		0	90	90		94.5	95.2	0.7	1.4			F	8		110		1.4	278.0	279.3				1.4									$ 2.99	$ 3.50	$ 12,223	$ 1.95	$ 2.28	$7,972	$20,195	
		0	90	90		95.2	97.6	2.4	4.8			F	8		110		1.4	278.0	279.3				4.8									$ 2.99	$ 3.50	$ 41,908	$ 1.95	$ 2.28	$27,331	$69,239	
		Chamois	90	90		97.6	97.9	0.3	0.6			F	8		110		1.4	278.0	279.3				0.6									$ 2.99	$ 3.50	$ 5,238	$ 1.95	$ 2.28	$3,416	$8,655	
100	Chamois	Ames	90	90		97.9	106.9	9.0	18.0			F	8		110		1.4	278.0	279.3				18.0									$ 2.99	$ 3.50	$ 157,154	$ 1.95	$ 2.28	$102,492	$259,646	
	Ames	0	90	90		106.9	107.1	0.2	0.4			F	8		110		1.4	278.0	279.3				0.4									$ 2.99	$ 3.50	$ 3,492	$ 1.95	$ 2.28	$2,278	$5,770	
		0	90	90		107.1	108.9	1.8	3.6			F	8		110		1.4	278.0	279.3				3.6									$ 2.99	$ 3.50	$ 31,431	$ 1.95	$ 2.28	$20,498	$51,929	
		0	90	90		108.9	109.1	0.2	0.4			F	8		110		1.4	278.0	279.3				0.4									$ 2.99	$ 3.50	$ 3,492	$ 1.95	$ 2.28	$2,278	$5,770	
		0	90	90		109.1	109.9	0.8	1.6			F	8		110		1.4	278.0	279.3				1.6									$ 2.99	$ 3.50	$ 13,969	$ 1.95	$ 2.28	$9,110	$23,080	
		0	90	90		109.9	113.9	4.0	8.0			F	8		110		1.4	278.0	279.3				8.0									$ 2.99	$ 3.50	$ 69,846	$ 1.95	$ 2.28	$45,552	$115,398	
		0	90	90		113.9	114.1	0.2	0.4			F	8		110		1.4	278.0	279.3				0.4									$ 2.99	$ 3.50	$ 3,492	$ 1.95	$ 2.28	$2,278	$5,770	
		0	90	90		114.1	115.6	1.5	3.0			F	8		110		1.4	278.0	279.3				3.0									$ 2.99	$ 3.50	$ 26,192	$ 1.95	$ 2.28	$17,082	$43,274	
		Bonnot Junction	90	90		115.6	116.8	1.2	2.4			F	8		110		1.4	278.0	279.3				2.4									$ 2.99	$ 3.50	$ 20,954	$ 1.95	$ 2.28	$13,666	$34,620	
	Bonnot Junction	0	60	60		116.8	117.1	0.3	0.6			F	8		110		1.4	278.0	279.3		0.6											$ 1.01	$ 1.18	$ 1,770	$ 1.94	$ 2.27	$3,399	$5,168	
		0	90	90		117.1	121.6	4.5	9.0			F	8		110		1.4	278.0	279.3				9.0									$ 2.99	$ 3.50	$ 78,577	$ 1.95	$ 2.28	$51,246	$129,823	
		Moreau	90	90		121.6	123.7	2.1	4.2			F	8		110		1.4	278.0	279.3				4.2									$ 2.99	$ 3.50	$ 36,669	$ 1.95	$ 2.28	$23,915	$60,584	
	Moreau	Jefferson City	90	90		123.7	124.3	0.6	1.2			F	8		110		1.4	278.0	279.3				1.2									$ 2.99	$ 3.50	$ 10,477	$ 1.95	$ 2.28	$6,833	$17,310	
	Jefferson City	Jefferson City	60	60		124.3	128.1	3.8	7.6			F	8		110		1.4	278.0	279.3		7.6											$ 1.01	$ 1.18	$ 22,414	$ 1.94	$ 2.27	$43,052	$65,466	MP 125.5 - Jefferson City Station
	Jefferson City	River Junction	90	90		128.1	128.4	0.3	0.6			F	8		87		1.4	219.8	221.2				0.6									$ 2.99	$ 3.50	$ 5,238	$ 1.95	$ 2.28	$3,416	$8,655	
	River Junction	River Terminal	90	90		128.4	129.9	1.5	3.0			F	8		87		1.4	219.8	221.2				3.0									$ 2.99	$ 3.50	$ 26,192	$ 1.95	$ 2.28	$17,082	$43,274	
	River Terminal	0	90	90		129.9	132.3	2.4	4.8			F	8		87		1.4	219.8	221.2				4.8									$ 2.99	$ 3.50	$ 41,908	$ 1.95	$ 2.28	$27,331	$69,239	
150		Sedalia	90	90		132.3	188.9	56.6	113.2			F	8		87		1.4	219.8	221.2				113.2									$ 2.99	$ 3.50	$ 988,327	$ 1.95	$ 2.28	$644,561	$1,632,887	MP 140 - Centertown
	Sedalia	Sedalia	60	60		188.9	189.6	0.7	1.4			F	8		87		1.4	219.8	221.2		1.4											$ 1.01	$ 1.18	$ 4,129	$ 1.94	$ 2.27	$7,931	$12,060	MP 188.9 - Sedalia Station
250	Sedalia	Independence	90	90		189.6	271.2	81.6	163.2			F	8		87		1.4	219.8	221.2				163.2									$ 2.99	$ 3.50	$ 1,424,867	$ 1.95	$ 2.28	$929,261	$2,354,127	MP 259.8 - Lees Summit Station
	Independence	Independence	60	60		271.2	271.3	0.1	0.2			F	8		87		1.4	219.8	221.2		0.2											$ 1.01	$ 1.18	$ 590	$ 1.94	$ 2.27	$1,133	$1,723	
	Independence	Rock Creek	79	79		271.3	276.8	5.5	11.0			F	8		87		1.4	219.8	221.2			11.0										$ 1.01	$ 1.18	$ 32,441	$ 1.94	$ 2.27	$62,313	$94,754	MP 273.2 - Independence Station
	Rock Creek	Broadway	60	60		276.8	282.5	5.7	11.4			F	10		125		1.7	315.9	317.6		11.4											$ 1.01	$ 1.18	$ 42,026	$ 1.94	$ 2.27	$80,723	$122,750	
	Broadway	Kansas City	30	30		282.5	283	0.5	1.0			F	10		125		1.7	315.9	317.6	1.0												$ 1.01	$ 1.18	$ 3,687	$ 1.94	$ 2.27	$7,081	$10,768	MP 273.0 - Kansas City Station
									283.0											3.8	33.6	28.4	500.2	0.0							$ 188.74	$ 220.80	$ 4,577,004	$ 144.75		$3,242,064	$ 7,819,068	
									566.0																									Matrix 41					

Note: Infrastructure and speeds assumed to "ballpark" maintenance and cyclic capital costs. Capacity anaylis required to determine infrastructure required.
*State of Missouri Specified Maximum Authorized Train Speed
Amtrak believes that UPRR will permit a Maximum Authorized Train Speed of 79 mph.

HNTB
1-Feb-04
CHQ

	Maintenance	Capital	Total
High	$4,577,004	$3,242,064	$7,819,068
Median	$3,798,913	$2,690,913	$6,489,826
Low	$3,020,822	$2,139,762	$5,160,585

CHICAGO TO CARBONDALE

Global MP	From Station	To Station	Main #1	Main #2	Main #3	MP Begin	MP End	Segment Length	Total Track Miles	Predom. Traffic P	Predom. Traffic E	Predom. Traffic F	No of Trains P	No of Trains F	Curr Tons F	RR Escall. %	2022 Tonnage P	2022 Tonnage F	2022 Tonnage Tot	FRA Track Class 2	FRA Track Class 3	FRA Track Class 4	FRA Track Class 5	FRA Track Class 6	MGT < 5	MGT 5-15	MGT 15-30	MGT > 30	Curvature Lgt	Curvature Mod	Curvature Sev	Matrix 41 Cost/Mile	Convert Cost/Mile to a 312 day year	ZT Maint Cost x Track Miles x # of Annual Train Miles	Cyclic Capital Cost Per Train Mile Wood (Max) Z-T Matrix 42	Convert Cost/Mile to a 312 day year	Cap. Cost Per Train Mile Times Total No. of Miles	Total Cost Capital Cost Plus Maint. Cost	Remarks
0	Chicago	21 Street	45	45	45	523.0	520.9	2.1	6.3	P			10	0	0.0	0.015	1.7	0.0	1.7		6.3											$ 2.05	$ 2.40	$ 47,140	$ 2.53	$ 2.96	$ 58,177	$ 105,317	MP 0.0 - Chicago
	21 Street	Englewood	79	79		520.9	516.3	4.6	9.2	P			10	0	0.0	0.015	1.7	0.0	1.7			9.2										$ 2.05	$ 2.40	$ 68,839	$ 2.53	$ 2.96	$ 84,957	$ 153,796	
	Englewood	Englewood	45	45		516.3	515.2	1.1	2.2	P			10	0	0.0	0.015	1.7	0.0	1.7		2.2											$ 2.29	$ 2.68	$ 18,389	$ 2.60	$ 3.04	$ 20,878	$ 39,267	
	Englewood	Gr. Xing	79	79		515.2	513.7	1.5	3.0	P			10	0	0.0	0.015	1.7	0.0	1.7			3.0										$ 2.05	$ 2.40	$ 22,448	$ 2.53	$ 2.96	$ 27,704	$ 50,151	
	Gr. Xing	Gr. Xing	45	45		513.7	513.4	0.3	0.6	P			10	0	0.0	0.00	1.7	0.0	1.7		0.6											$ 2.29	$ 2.68	$ 5,015	$ 2.60	$ 3.04	$ 5,694	$ 10,709	
	Gr. Xing	N. Kensington	79	79		10.0	13.0	3.0	6.0	P			10	0	0.0	0.02	1.7	0.0	1.7			6.0										$ 2.05	$ 2.40	$ 44,895	$ 2.53	$ 2.96	$ 55,407	$ 100,302	
	N. Kensington	Kensington	79	79		13.0	14.2	1.2	2.4		E		10	1	0.8	0.02	1.7	1.2	2.9			2.4										$ 1.44	$ 1.68	$ 12,614	$ 2.18	$ 2.55	$ 19,097	$ 31,711	
	Kensington	CN Junction	79	79		14.2	23.5	9.3	18.6			F	10		11.2	0.02	1.7	16.3	18.0			18.6										$ 0.96	$ 1.12	$ 65,174	$ 1.92	$ 2.25	$ 130,349	$ 195,523	
	CN Junction	Stuenkel	79	79		14.4	31.6	17.2	34.4			F	10		24.6	0.02	1.7	35.8	37.5			34.4										$ 0.96	$ 1.12	$ 120,538	$ 1.92	$ 2.25	$ 241,075	$ 361,613	MP 17.9 - Homewood
	Stuenkel	Manteno	90	90		31.6	49.5	17.9	35.8			F	10		34.7	0.02	1.7	50.6	52.3				35.8									$ 2.85	$ 3.33	$ 372,410	$ 1.92	$ 2.25	$ 250,886	$ 623,296	
50	Manteno	Kankankee	79	79		49.5	55.2	5.7	11.4			F	10		34.7	0.02	1.7	50.6	52.3			11.4										$ 0.96	$ 1.12	$ 39,946	$ 1.92	$ 2.25	$ 79,891	$ 119,837	
	Kankankee	Kankankee	50	50		55.2	56.4	1.2	2.4			F	10		34.7	0.02	1.7	50.6	52.3		2.4											$ 0.96	$ 1.12	$ 8,410	$ 1.92	$ 2.25	$ 16,819	$ 25,229	MP 55.3 - Kankankee
	Kankankee	S. Otto	79	79		56.4	61.2	4.8	9.6			F	10		34.7	0.02	1.7	50.6	52.3			9.6										$ 0.96	$ 1.12	$ 33,638	$ 1.92	$ 2.25	$ 67,277	$ 100,915	MP 61.1 - Gilman
	S. Otto	Gilman	90	90		61.2	80.5	19.3	38.6			F	10		34.7	0.02	1.7	50.6	52.3				38.6									$ 2.85	$ 3.33	$ 401,537	$ 1.92	$ 2.25	$ 270,509	$ 672,045	
	Gilman	Gilman	60	60		80.5	81.2	0.7	1.4			F	10		36.4	0.02	1.7	53.0	54.7		1.4											$ 0.96	$ 1.12	$ 4,906	$ 1.92	$ 2.25	$ 9,811	$ 14,717	
100	Gilman	Rantoul	90	90		81.2	113.0	31.8	63.6			F	10		36.4	0.02	1.7	53.0	54.7				63.6									$ 2.85	$ 3.33	$ 661,599	$ 1.92	$ 2.25	$ 445,709	$ 1,107,308	
	Rantoul	Rantoul	60	60		113.0	114.0	1.0	2.0			F	10		36.4	0.02	1.7	53.0	54.7		2.0											$ 0.96	$ 1.12	$ 7,008	$ 1.92	$ 2.25	$ 14,016	$ 21,024	MP 113.8 - Rantoul
	Rantoul	Rantoul	79	79		114.0	115.8	1.8	3.6			F	10		38.0	0.02	1.7	55.4	57.1			3.6										$ 0.96	$ 1.12	$ 12,614	$ 1.92	$ 2.25	$ 25,229	$ 37,843	
	Rantoul	Leverett	90	90		115.8	124.1	8.3	16.6			F	10		38.0	0.02	1.7	55.4	57.1				16.6									$ 2.85	$ 3.33	$ 172,682	$ 1.92	$ 2.25	$ 116,333	$ 289,014	
	Leverett	Leverett	79	79		124.1	125.9	1.8	3.6			F	10		38.0	0.02	1.7	55.4	57.1			3.6										$ 0.96	$ 1.12	$ 12,614	$ 1.92	$ 2.25	$ 25,229	$ 37,843	
	Leverett	Champaign	60	60		125.9	127.3	1.4	2.8			F	10		38.0	0.02	1.7	55.4	57.1		2.8											$ 0.96	$ 1.12	$ 9,811	$ 1.92	$ 2.25	$ 19,622	$ 29,434	
	Champaign	Champaign	79	79		127.3	128.0	0.7	1.4			F	10		38.0	0.02	1.7	55.4	57.1			1.4										$ 0.96	$ 1.12	$ 4,906	$ 1.92	$ 2.25	$ 9,811	$ 14,717	MP 127.8 - Champaign
	Champaign	Tolono	90	90		128.0	137.0	9.0	18.0			F	4		38.0	0.02	0.7	55.4	56.0				18.0									$ 2.85	$ 3.33	$ 74,898	$ 1.92	$ 2.25	$ 50,458	$ 125,356	
	Tolono	Tolono	60	60		137.0	137.2	0.2	0.4			F	4		39.7	0.02	0.7	57.8	58.5		0.4											$ 0.96	$ 1.12	$ 561	$ 1.92	$ 2.25	$ 1,121	$ 1,682	
150	Tolono	Mattoon	90	90		137.2	172.3	35.1	70.2			F	4		40.7	0.02	0.7	59.3	60.0				70.2									$ 2.85	$ 3.33	$ 292,102	$ 1.92	$ 2.25	$ 196,785	$ 488,887	
	Mattoon	Mattoon	60	60		172.3	174.6	2.3	4.6			F	4		43.5	0.02	0.7	63.4	64.1		4.6											$ 0.96	$ 1.12	$ 6,447	$ 1.92	$ 2.25	$ 12,895	$ 19,342	MP 172.4 - Mattoon
	Mattoon	N. Effingham	90	90		174.6	198.0	23.4	46.8			F	4		43.5	0.02	0.7	63.4	64.1				46.8									$ 2.85	$ 3.33	$ 194,735	$ 1.92	$ 2.25	$ 131,190	$ 325,925	
200	N. Effingham	Effingham	60	60		198.0	202.0	4.0	8.0			F	4		43.5	0.02	0.7	63.4	64.1		8.0											$ 0.96	$ 1.12	$ 11,213	$ 1.92	$ 2.25	$ 22,426	$ 33,638	MP 199.2 - Effingham
	Effingham	Odin	90	90		202.0	244.1	42.1	84.2			F	4		49.5	0.02	0.7	72.1	72.8				84.2									$ 2.85	$ 3.33	$ 350,356	$ 1.92	$ 2.25	$ 236,029	$ 586,386	
	Odin	Odin	60	60		244.1	244.7	0.6	1.2			F	4		36.2	0.02	0.7	52.7	53.4		1.2											$ 0.96	$ 1.12	$ 1,682	$ 1.92	$ 2.25	$ 3,364	$ 5,046	
250	Odin	Sandoval	90	90		244.7	250.7	6.0	12.0			F	4		36.2	0.02	0.7	52.7	53.4				12.0									$ 2.85	$ 3.33	$ 49,932	$ 1.92	$ 2.25	$ 33,638	$ 83,570	
	Sandoval	Centralia	60	60		250.7	252.0	1.3	2.6			F	4		28.4	0.02	0.7	41.4	42.1		2.6											$ 0.96	$ 1.12	$ 3,644	$ 1.92	$ 2.25	$ 7,288	$ 10,932	
	Centralia	Centralia	35	35		252.0	252.4	0.4	0.8			F	4		28.4	0.02	0.7	41.4	42.1		0.8											$ 0.96	$ 1.12	$ 1,121	$ 1.92	$ 2.25	$ 2,243	$ 3,364	
	Centralia	Centralia	60	60		252.4	253.1	0.7	1.4			F	4		28.4	0.02	0.7	41.4	42.1		1.4											$ 0.96	$ 1.12	$ 1,962	$ 1.92	$ 2.25	$ 3,924	$ 5,887	
	Centralia	31 Switch	60	60		253.1	253.3	0.2	0.4			F	4		34.6	0.02	0.7	50.4	51.1		0.4											$ 0.96	$ 1.12	$ 561	$ 1.92	$ 2.25	$ 1,121	$ 1,682	MP 253.2 - Centralia
	31 Switch	Tamarda	90	90		253.3	279.0	25.7	51.4			F	4		34.7	0.02	0.7	50.6	51.2				51.4									$ 2.85	$ 3.33	$ 213,875	$ 1.92	$ 2.25	$ 144,084	$ 357,960	
	Tamarda	Tamarda	60	60		279.0	281.0	2.0	4.0			F	4		36.0	0.02	0.7	52.4	53.1		4.0											$ 0.96	$ 1.12	$ 5,606	$ 1.92	$ 2.25	$ 11,213	$ 16,819	
	Tamarda	Duquoin	90	90		281.0	287.6	6.6	13.2			F	4		36.0	0.02	0.7	52.4	53.1				13.2									$ 2.85	$ 3.33	$ 54,925	$ 1.92	$ 2.25	$ 37,002	$ 91,927	MP 287.5 - Duquoin
	Duquoin	Eldorado	60	60		287.6	288.7	1.1	2.2			F	4		36.0	0.02	0.7	52.4	53.1		2.2											$ 0.96	$ 1.12	$ 3,084	$ 1.92	$ 2.25	$ 6,167	$ 9,251	
300	Eldorado	Carbondale	90	90		288.7	307.8	19.1	38.2			F	4		36.0	0.02	0.7	52.4	53.1				38.2									$ 2.85	$ 3.33	$ 158,950	$ 1.92	$ 2.25	$ 107,082	$ 266,032	
	Carbondale	Carbondale	20	20		307.8	309.0	1.2	2.4			F	4		36.4	0.02	0.7	53.0	53.7	2.4												$ 0.96	$ 1.12	$ 3,364	$ 1.92	$ 2.25	$ 6,728	$ 10,092	MP 308.1 - Carbondale
																																		$ -					
																																		$ -					
					Total Route Miles			308.4							Note 1	Note 2				2.4											$ 69.54	$ 81.35	$ 3,576,150			$ 3,009,239	$ 6,585,388	
					Total Track Miles				637.5												43.3																	
									637.5													103.2																
																							488.6															
																								0.0														

HNTB
1-Feb-04
CHQ

	Maintenance	Capital	Total
High	$3,576,150	$3,009,239	$6,585,388
Median	$2,968,204	$2,497,668	$5,465,872
Low	$2,360,259	$1,986,098	$4,346,356

			FRT	PASS		
FRA Class 2	30 - 25				**550**	
FRA Class 3	60 - 40	**PP**	1	16	**5900**	
FRA Class 4	80 - 60	**E**	2	16		
FRA Class 5	90 - 80	**PF**	6	16		1.170
FRA Class 6	110 - 80					

Note 1: CN (O'Brien) Furnished 2002 Tonnage Data 12-05-03
Note 2: CN (O'Brien) Furnished Annual Growth Figures 01-05-04

A10: Track Cost Global Evaluation

MWRRI

CHICAGO - KALAMAZOO - BATTLE CREEK - DEARBORN - DETROIT - PONTIAC

Global MP	From Station	To Station	Main #1	Main #2	Main #3	MP Begin	MP End	Segment Length	R. A. Kollmar's Calculations: Total Track Miles	Predom. Traffic P	E	F	No of Trains P	F	Curr Tons F	RR Escal. %	2022 Tonnage P	F	Tot	COMPLETE TEMS Calculations: 2010 Tons F	RR Escal. %	2022 Tonnage P	F	Tot	FRA Track Class 2	3	4	5	6	MGT < 5	5-15	15-30	> 30	Curvature Lgt	Mod	Sev	Matrix 41 Cost/Mile	Convert Cost/Mile to a 312 day year	ZT Maint Cost x Track Miles x # of Annual Train Miles	Cyclic Capital Cost Per Train Mile Wood (Max) Z-T Matrix 42	Convert Cost/Mile to a 312 day year	Cap. Cost Per Train Mile Times Total No. of Miles	Total Cost Capital Cost Plus Maint. Cost	Comments
0	Chicago	21 Street	45	45	45	523.0	520.9	2.1	6.3	P			28	0	0	0.0015	4.8	0.0	4.8	0	0.1400	4.8	0.0	4.8		6.3											$ 2.05	$ 2.40	$ 131,991	$ 2.53	$ 2.96	$ 162,897	$ 294,888	MP 0.0 - Chicago
	21 Street	Englewood	79	79		520.9	516.3	4.6	9.2	P			28	0	0	0.0015	4.8	0.0	4.8	0	0.1400	4.8	0.0	4.8			9.2										$ 2.05	$ 2.40	$ 192,749	$ 2.53	$ 2.96	$ 237,881	$ 430,630	
	Englewood	Englewood	45	45		516.3	515.2	1.1	2.2	P			28	0	0	0.0015	4.8	0.0	4.8	0	0.1400	4.8	0.0	4.8		2.2											$ 2.29	$ 2.68	$ 51,488	$ 2.60	$ 3.04	$ 58,458	$ 109,947	
	Englewood	Gr. Xing	79	79		515.2	513.7	1.5	3.0	P			28	0	0	0.0015	4.8	0.0	4.8	0	0.1400	4.8	0.0	4.8			3.0										$ 2.05	$ 2.40	$ 62,853	$ 2.53	$ 2.96	$ 77,570	$ 140,423	Current NS ML Tonnage = 122.4
	Gr. Xing	Cal River	79	79		513.7	509.8	3.9	7.8	P			28	0	0	0.0015	4.8	0.0	4.8	0	0.1400	4.8	0.0	4.8			7.8										$ 2.05	$ 2.40	$ 163,418	$ 2.53	$ 2.96	$ 201,681	$ 365,099	
	Cal R. Br.	Cal R. Br.	79	79		509.8	509.5	0.3	0.6	P			28	0	0	0.0015	4.8	0.0	4.8	0	0.1400	4.8	0.0	4.8			0.6										$ 2.05	$ 2.40	$ 12,571	$ 2.53	$ 2.96	$ 15,514	$ 28,085	
	Cal River	Hick	110	110		509.5	503.4	6.1	12.2	P			28	0	0	0.0015	4.8	0.0	4.8	0	0.1400	4.8	0.0	4.8					12.2								$ 3.11	$ 3.64	$ 387,767	$ 2.60	$ 3.04	$ 324,178	$ 711,946	MP 507.0 - Hammond
	Hick Br.	Hick Br.	79	79		503.4	503.0	0.4	0.8	P			28	0	0	0.0015	4.8	0.0	4.8	0	0.1400	4.8	0.0	4.8			0.8										$ 2.05	$ 2.40	$ 16,761	$ 2.53	$ 2.96	$ 20,685	$ 37,446	
	Hick Br.	NS Flyover	79	79		503.0	501.6	1.4	2.8	P			28	0	0	0.0015	4.8	0.0	4.8	0	0.1400	4.8	0.0	4.8			2.8										$ 2.05	$ 2.40	$ 58,663	$ 2.53	$ 2.96	$ 72,398	$ 131,061	Current NS ML Tonnage = 122.4
	NS Flyover	NS Flyover	60	60		501.6	500.5	1.1	2.2	P			28	0	0	0.0015	4.8	0.0	4.8	0	0.1400	4.8	0.0	4.8		2.2											$ 2.15	$ 2.52	$ 48,341	$ 2.56	$ 2.99	$ 57,559	$ 105,900	
	NS Flyover	CP 483	110	110		500.5	483.6	16.9	33.8	P			28	0	0	0.0015	4.8	0.0	4.8	0	0.1400	4.8	0.0	4.8					33.8								$ 3.11	$ 3.64	$ 1,074,306	$ 2.60	$ 3.04	$ 898,134	$ 1,972,440	
	CP 483	CP 482	79	79		483.6	482.0	1.6	3.2	P			28	0	0	0.0015	4.8	0.0	4.8	0	0.1400	4.8	0.0	4.8			3.2										$ 2.05	$ 2.40	$ 67,043	$ 2.53	$ 2.96	$ 82,741	$ 149,784	
	CP 482	Porter	60	60		241.0	240.0	1.0	2.0	P			28	2	0.6	0.0015	4.8	0.8	5.6	0	0.1400	4.8	0.0	4.8		2.0											$ 2.29	$ 2.68	$ 46,808	$ 2.60	$ 3.04	$ 53,144	$ 99,952	
50	Porter	Mich City	110			240.0	229.9	10.1	10.1	P			28	2	0.6	0.0015	4.8	0.8	5.6	9.4	0.1400	4.8	11.1	15.9					10.1								$ 3.11	$ 3.64	$ 321,020	$ 2.60	$ 3.04	$ 268,377	$ 589,398	
	Mich City	Mich City	50			229.9	228.4	1.5	1.5	P			28	2	0.6	0.0015	4.8	0.8	5.6	9.4	0.1400	4.8	12.5	17.3		1.5											$ 2.15	$ 2.52	$ 32,960	$ 2.56	$ 2.99	$ 39,245	$ 72,204	
	Mich City	Buchanan	110			228.4	198.9	29.5	29.5	P			28	2	0.6	0.0015	4.8	0.8	5.6	9.4	0.1400	4.8	12.5	17.3					29.5								$ 3.11	$ 3.64	$ 937,634	$ 2.60	$ 3.04	$ 783,874	$ 1,721,508	
	Buchanan	Niles	93			198.9	197.2	1.7	1.7	P			28	2	0.6	0.0015	4.8	0.8	5.6	9.4	0.1400	4.8	12.5	17.3					1.7								$ 3.26	$ 3.81	$ 56,639	$ 2.63	$ 3.08	$ 45,694	$ 102,333	
	Niles	Niles	85			197.2	196.6	0.6	0.6	P			28	2	0.6	0.0015	4.8	0.8	5.6	9.4	0.1400	4.8	12.5	17.3				0.6									$ 2.66	$ 3.11	$ 16,311	$ 2.56	$ 2.99	$ 15,698	$ 32,009	
	Niles	Niles	90			196.6	194.2	2.4	2.4	P			28	2	0.6	0.0015	4.8	0.8	5.6	9.4	0.1400	4.8	12.5	17.3				2.4									$ 2.66	$ 3.11	$ 65,244	$ 2.56	$ 2.99	$ 62,792	$ 128,036	
	Niles	Niles	80			194.2	193.6	0.6	0.6	P			28	2	0.6	0.0015	4.8	0.8	5.6	9.4	0.1400	4.8	12.5	17.3			0.6										$ 2.15	$ 2.52	$ 13,184	$ 2.56	$ 2.99	$ 15,698	$ 28,882	
	Niles	Niles	75			193.6	191.5	2.1	2.1	P			28	2	0.6	0.0015	4.8	0.8	5.6	9.4	0.1400	4.8	12.5	17.3			2.1										$ 2.15	$ 2.52	$ 46,143	$ 2.56	$ 2.99	$ 54,943	$ 101,086	MP 192.0 - Niles
100	Niles	Oshtemo	110			191.5	150.7	40.8	40.8	P			28	2	0.6	0.0015	4.8	0.8	5.6	9.4	0.1400	4.8	12.5	17.3					40.8								$ 3.11	$ 3.64	$ 1,296,795	$ 2.60	$ 3.04	$ 1,084,138	$ 2,380,933	
	Oshtemo	Kalamazoo	79	79		150.7	145.0	5.7	11.4	P			28	2	0.6	0.0015	4.8	0.8	5.6	9.4	0.1400	4.8	12.5	17.3			11.4										$ 2.05	$ 2.40	$ 238,841	$ 2.53	$ 2.96	$ 294,765	$ 533,607	MP 179.5 - Dowagiac
	Kalamazoo	Kalamazoo	50	50		145.0	144.0	1.0	2.0	P			30	2	0.6	0.0015	4.8	0.8	5.6	9.4	0.1400	4.8	12.5	17.3		2.0											$ 2.05	$ 2.40	$ 44,895	$ 2.53	$ 2.96	$ 55,407	$ 100,302	MP 143.4 - Kalamazoo
	Kalamazoo	BO Tower	35	35		144.0	142.9	1.1	2.2	P			28	6	0.6	0.0015	4.8	0.8	5.6	9.4	0.1400	4.8	12.5	17.3		2.2											$ 2.05	$ 2.40	$ 46,092	$ 2.53	$ 2.96	$ 56,885	$ 102,977	
	BO Tower	CP 140	60	60		142.9	139.9	3.0	6.0			F	28	6	7.0	0.0015	4.8	9.3	14.1	19.3	0.1400	4.8	25.6	30.4		6.0											$ 0.42	$ 0.49	$ 25,754	$ 0.80	$ 0.94	$ 49,056	$ 74,810	
150	CP 140	CP Custer	110			139.9	124.4	15.5	15.5			F	28	6	7.0	0.0015	4.8	9.3	14.1	19.3	0.1400	4.8	25.6	30.4					15.5								$ 2.50	$ 2.92	$ 396,025	$ 1.10	$ 1.29	$ 174,251	$ 570,276	
	CP Custer	Battle Crk	110	110		124.4	121.0	3.4	6.8			F	28	6	7.0	0.0015	4.8	9.3	14.1	19.3	0.1400	4.8	25.6	30.4					6.8								$ 2.50	$ 2.92	$ 173,740	$ 1.10	$ 1.29	$ 76,446	$ 250,186	
	Battle Crk	Baron	45			121.0	119.6	1.4	2.8			F	28	28	30.8	0.03	4.8	54.0	58.8	19.3	0.1400	4.8	25.6	30.4		2.8											$ 0.28	$ 0.33	$ 8,012	$ 0.54	$ 0.63	$ 15,453	$ 23,465	MP 120.7 - Battle Creek
	Baron	CP Levitt	60	60		119.6	116.3	3.3	3.3			F	20	2	6.6	0.0015	4.8	8.8	13.6	17.9	0.1400	4.8	23.8	28.6		3.3											$ 0.28	$ 0.33	$ 6,745	$ 0.54	$ 0.63	$ 13,009	$ 19,754	
	CP Levitt	Levittown	79			116.3	114.3	2.0	2.0			F	20	2	6.6	0.0015	4.8	8.8	13.6	17.9	0.1400	4.8	23.8	28.6			2.0										$ 0.28	$ 0.33	$ 4,088	$ 0.54	$ 0.63	$ 7,884	$ 11,972	
	Levittown	Hartung	110			114.3	96.2	18.1	18.1			F	20	2	6.6	0.0015	4.8	8.8	13.6	17.9	0.1400	4.8	23.8	28.6					18.1								$ 2.38	$ 2.78	$ 314,469	$ 1.07	$ 1.25	$ 141,379	$ 455,849	
	Hartung	Albion	45			96.2	94.5	1.7	1.7			F	20	2	6.6	0.0015	4.8	8.8	13.6	17.9	0.1400	4.8	23.8	28.6		1.7											$ 0.40	$ 0.47	$ 4,964	$ 0.78	$ 0.91	$ 9,680	$ 14,644	
200	Albion	Parma	110			94.5	80.6	13.9	13.9			F	20	2	6.6	0.0015	4.8	8.8	13.6	17.9	0.1400	4.8	23.8	28.6					13.9								$ 2.38	$ 2.78	$ 241,499	$ 1.07	$ 1.25	$ 108,573	$ 350,072	MP 95.5 - Albion
	Parma	Jackson	79			80.6	78.5	2.1	2.1			F	20	2	6.6	0.0015	4.8	8.8	13.6	17.9	0.1400	4.8	23.8	28.6			2.1										$ 0.40	$ 0.47	$ 6,132	$ 0.78	$ 0.91	$ 11,957	$ 18,089	
	Jackson	Jackson	60	60		78.5	74.0	4.5	9.0			F	20	2	6.6	0.0015	4.8	8.8	13.6	17.9	0.1400	4.8	23.8	28.6		9.0											$ 0.40	$ 0.47	$ 26,280	$ 0.78	$ 0.91	$ 51,246	$ 77,526	MP 74.4 - Jackson
	Jackson	E. Jackson	79			74.0	70.5	3.5	3.5			F	20	2	6.6	0.0015	4.8	8.8	13.6	17.9	0.1400	4.8	23.8	28.6			3.5										$ 0.40	$ 0.47	$ 10,220	$ 0.78	$ 0.91	$ 19,929	$ 30,149	
250	E. Jackson	Ypsi	110	110		70.5	29.8	40.7	81.4			F	20	2	6.6	0.0015	4.8	8.8	13.6	17.9	0.1400	4.8	23.8	28.6					81.4								$ 2.38	$ 2.78	$ 1,414,244	$ 1.07	$ 1.25	$ 635,815	$ 2,050,059	
	Jackson	Ypsi	60			29.8	28.9	0.9	0.9			F	20	2	6.6	0.0015	3.4	8.8	12.2	17.9	0.1400	3.4	23.8	27.2		0.9											$ 0.42	$ 0.49	$ 2,759	$ 0.80	$ 0.94	$ 5,256	$ 8,015	MP 37.4 - Ann Arbor
	Ypsi	Wayne	110	110		28.9	18.0	10.9	21.8			F	20	2	6.6	0.0015	3.4	8.8	12.2	17.9	0.1400	3.4	23.8	27.2					21.8								$ 2.50	$ 2.92	$ 397,850	$ 1.10	$ 1.29	$ 175,054	$ 572,904	
	Wayne	Town Line	110	110		18.0	11.5	6.5	13.0			F	20	2	6.6	0.0015	3.4	8.8	12.2	17.9	0.1400	3.4	23.8	27.2					13.0								$ 2.38	$ 2.78	$ 225,862	$ 1.07	$ 1.25	$ 101,543	$ 327,405	
	Town Line	W. Det.	79	79		11.5	3.2	8.3	16.6			F	20	2	6.6	0.0015	3.4	8.8	12.2	17.9	0.1400	3.4	23.8	27.2			16.6										$ 0.40	$ 0.47	$ 48,472	$ 0.78	$ 0.91	$ 94,520	$ 142,992	MP 9.0 - Dearborn
	W. Det.	W. Det.	45	45		3.2	3.2	0.3	0.3	P			20	2	0.0	0	3.4	0.0	3.4	0.0	0.1400	3.4	0.0	3.4		0.3											$ 0.40	$ 0.47	$ 876	$ 0.78	$ 0.91	$ 1,708	$ 2,584	
	W. Det.	MKE Jct.	60	60	60	3.2	6.5	3.3	9.9			F	20	20	71.4	0.03	3.4	125.2	128.6	19.6	0.1400	3.4	26.0	29.4		9.9											$ 0.40	$ 0.47	$ 28,908	$ 0.78	$ 0.91	$ 56,371	$ 85,279	MP 5.0 - Detroit
	MKE Jct.	MKE Jct.	15	15		6.5	6.7	0.2	0.4			F	14	20	71.4	0.03	2.4	125.2	127.6	45.4	0.1400	2.4	60.2	62.6	0.4											$ 0.45	$ 0.53	$ 920	$ 0.84	$ 0.98	$ 1,717	$ 2,637	
	MKE Jct.	Royal Oak	79	79		6.7	12.4	5.7	11.4			F	14	20	9.4	0.03	2.4	16.5	18.9	19.0	0.1400	2.4	25.2	27.6			11.4										$ 0.45	$ 0.53	$ 26,214	$ 0.84	$ 0.98	$ 48,933	$ 75,148	
	Royal Oak	Birmingham	45	45		12.4	13.2	0.8	1.6			F	14	20	9.4	0.03	2.4	16.5	18.9	19.0	0.1400	2.4	25.2	27.6		1.6											$ 0.45	$ 0.53	$ 3,679	$ 0.84	$ 0.98	$ 6,868	$ 10,547	
300	Birmingham	Pontiac	79	79		13.2	24.5	11.3	22.6			F	14	20	9.4	0.03	2.4	16.5	18.9	19.0	0.1400	2.4	25.2	27.6			22.6										$ 0.45	$ 0.53	$ 51,969	$ 0.84	$ 0.98	$ 97,008	$ 148,977	
	Pontiac		45	45		24.5	25.8	1.3	2.6			F	14	20	9.4	0.03	2.4	16.5	18.9	19.0	0.1400	2.4	25.2	27.6		2.6											$ 0.40	$ 0.47	$ 5,314	$ 0.78	$ 0.91	$ 10,363	$ 15,677	MP 25.8 - Pontiac
																																							$ 8,855,515	$ 84.42		$ 6,954,374	$ 15,809,889	NS Tonnage per NS 121003
																																							Matrix 41	Matrix 42				CN Tonnage per CN 120503

Total Rpute Mile	301.7	458.2			Track Miles By Class	0.4	56.5	99.7	3.0	298.6	
Total Track Miles		458.2		Notes	Notes						
				1	3						
HNTB				2							
1-Feb-04				4		0.4					
CHQ							56.5				
								99.7			
									3.0		
										298.6	

Legend

FRA Class 2	30 - 25	**FRT**	**PASS**		**550**
FRA Class 3	60 - 40	**PP**	1	16	**5900**
FRA Class 4	80 - 60	**E**	2	16	
FRA Class 5	90 - 80	**PF**	6	16	1.170
FRA Class 6	110 - 80				

	Maintenance	**Capital**	**Total**
High	$8,855,515	$6,954,374	$15,809,889
Median	$7,350,077	$5,772,131	$13,122,208
Low	$5,844,640	$4,589,887	$10,434,527

Notes
1 Norfolk Southern furnished data
2 Canadian National (O'Brien) Furnished Data 12-05-03 and Annual Growth Data 01-05-04
3 RA Kollmar estimate of annual growth
4 Conrail Shared Assets furnished data

CHICAGO - JOLIET - SPRINGFIELD - ST. LOUIS

Global MP	From Station	To Station	Main #1	Main #2	Main #3	MP Begin	MP End	Segment Length	R. A. Kollmar's Calculations: Total Track Miles	Predom. Traffic P	Predom. Traffic E	Predom. Traffic F	No of Trains P	No of Trains F	Curr. Tons F	RR Escall. %	2022 Tonnage P	2022 Tonnage F	2022 Tonnage Tot	COMPLETE TEMS Calculations: 2010 Tons F	RR Escal. %	2022 Tonnage P	2022 Tonnage F	2022 Tonnage Tot	FRA Track Class 2	FRA Track Class 3	FRA Track Class 4	FRA Track Class 5	FRA Track Class 6	MGT < 5	MGT 5-15	MGT 15-30	MGT > 30	Curvature Lgt	Curvature Mod	Curvature Sev	Matrix 41 Cost/Mile	Convert Cost/Mile to a 312 day year	ZT Maint Cost x Track Miles x # of Annual Train Miles	Cyclic Capital Cost Per Train Mile Wood (Max) Z-T Matrix 42	Convert Cost/Mile to a 312 day year	Cap. Cost Per Train Mile Times Total No. of Miles	Total Cost Capital Cost Plus Maint. Cost	Comments
0	Chicago	21st Street	45	45	45	0.0	1.8	1.8	3.6	P			16		0.0	0.015	2.7	0.0	2.7	41.4	0.014	0.0	54.9	54.9		3.6											$ 2.05	$ 2.40	$ 43,099	$ 2.53	$ 2.96	$ 53,191	$ 96,290	MP 0.0 - Chicago
	21st Street	Bridgeport	45	45		1.8	3.5	1.7	3.4	P			16		10.0	0.02	2.7	14.6	17.3	41.4	0.014	2.5	48.9	51.4		3.4											$ 2.15	$ 2.52	$ 42,690	$ 2.56	$ 2.99	$ 50,831	$ 93,522	
	Bridgeport	Bridgeport	30	30		3.5	3.8	0.3	0.6	P			16	2	18.0	0.02	2.7	26.2	29.0	41.4	0.014	4.5	48.9	53.4		0.6											$ 2.29	$ 2.68	$ 8,024	$ 2.60	$ 3.04	$ 9,110	$ 17,135	
	Bridgeport	Brighton Park	60	60		3.8	5.1	1.3	2.6	P			16	2	18.0	0.02	2.7	26.2	29.0	41.4	0.014	4.5	48.9	53.4		2.6											$ 2.15	$ 2.52	$ 32,646	$ 2.56	$ 2.99	$ 38,871	$ 71,517	
	Brighton Park	Brighton Park	40	40		5.1	5.3	0.2	0.4			F	16	2	18.0	0.02	2.7	26.2	29.0	41.4	0.014	4.5	48.9	53.4		0.4											$ 0.42	$ 0.49	$ 981	$ 0.80	$ 0.94	$ 1,869	$ 2,850	
	Brighton Park	Corwith	60	60		5.3	6.7	1.4	2.8			F	16	2	18.0	0.02	2.7	26.2	29.0	41.4	0.014	4.5	48.9	53.4		2.8											$ 0.40	$ 0.47	$ 6,541	$ 0.78	$ 0.91	$ 12,755	$ 19,295	
	Corwith	Corwith	45	45		6.7	7.0	0.3	0.6			F	16	2	18.0	0.02	2.7	26.2	29.0	41.4	0.014	4.5	48.9	53.4		0.6											$ 0.42	$ 0.49	$ 1,472	$ 0.80	$ 0.94	$ 2,803	$ 4,275	
	Corwith	Lemoyne	79	79		7.0	7.9	0.9	1.8			F	16	2	18.0	0.02	2.7	26.2	29.0	41.4	0.014	4.5	48.9	53.4			1.8										$ 0.40	$ 0.47	$ 4,205	$ 0.78	$ 0.91	$ 8,199	$ 12,404	
	Lemoyne	Lemoyne	60	60		7.9	8.0	0.1	0.2			F	16	2	18.0	0.02	2.7	26.2	29.0	41.4	0.014	4.5	48.9	53.4		0.2											$ 0.40	$ 0.47	$ 467	$ 0.78	$ 0.91	$ 911	$ 1,378	
	Lemoyne	Argo	79	79		8.0	12.4	4.4	8.8			F	16	2	18.0	0.02	2.7	26.2	29.0	41.4	0.014	4.5	48.9	53.4			8.8										$ 0.40	$ 0.47	$ 20,557	$ 0.78	$ 0.91	$ 40,086	$ 60,643	MP 12.0 - Summit
	Argo	Argo	60	60		12.4	13.2	0.8	1.6			F	16	6	18.0	0.02	2.7	26.2	29.0	41.4	0.014	4.5	48.9	53.4		1.6											$ 0.40	$ 0.47	$ 3,738	$ 0.78	$ 0.91	$ 7,288	$ 11,026	
	Argo	Lemont	79	79		13.2	26.2	13.0	26.0			F	16	6	18.0	0.02	2.7	26.2	29.0	41.4	0.014	4.5	48.9	53.4			26.0										$ 0.42	$ 0.49	$ 63,773	$ 0.80	$ 0.94	$ 121,472	$ 185,245	
	Lemont	Lemont	60	60		26.2	26.3	0.1	0.2			F	16	6	18.0	0.02	2.7	26.2	29.0	41.4	0.014	4.5	48.9	53.4		0.2											$ 0.42	$ 0.49	$ 491	$ 0.80	$ 0.94	$ 934	$ 1,425	
	Lemont	Joliet	79	79		26.3	36.9	10.6	21.2			F	16	6	18.0	0.02	2.7	26.2	29.0	41.4	0.014	4.5	48.9	53.4			21.2										$ 0.42	$ 0.49	$ 51,999	$ 0.80	$ 0.94	$ 99,046	$ 151,046	
	UD Tower	UD Tower	60	60		36.9	37.5	0.6	1.2			F	16	8	18.0	0.02	2.7	26.2	29.0	41.4	0.014	4.5	48.9	53.4		1.2											$ 0.45	$ 0.53	$ 3,154	$ 0.84	$ 0.98	$ 5,887	$ 9,040	
	Joliet	South Joliet	65	65		37.5	38.7	1.2	2.4		E		16	16	0.8	0.015	2.7	1.1	3.8	10.2	0.014	0.2	12.1	12.2			2.4										$ 1.51	$ 1.77	$ 21,178	$ 2.20	$ 2.57	$ 30,835	$ 52,013	MP 37.5 - Joliet
50	South Joliet	Mazonia	110			38.7	59.2	20.5	20.5		E		16	2	0.8	0.015	2.7	1.1	3.8	10.2	0.014	0.2	12.1	12.2					20.5								$ 3.40	$ 3.98	$ 407,048	$ 2.28	$ 2.67	$ 272,962	$ 680,010	
100	Mazonia	Towanda	110			59.2	121.5	62.3	62.3		E		16	2	0.8	0.015	2.7	1.1	3.8	10.2	0.014	0.2	12.1	12.2					62.3								$ 3.40	$ 3.98	$ 1,237,029	$ 2.28	$ 2.67	$ 829,537	$ 2,066,566	MP 73.6 - Dwight
	Towanda	Normal	110			121.5	123.9	2.4	2.4		E		16	2	0.8	0.015	2.7	1.1	3.8	10.2	0.014	0.2	12.1	12.2					2.4								$ 3.40	$ 3.98	$ 47,654	$ 2.28	$ 2.67	$ 31,956	$ 79,611	
	Normal	Bloomington	50	50		123.9	126.8	2.9	5.8		E		16	4	0.8	0.015	2.7	1.1	3.8	23.4	0.014	0.2	27.6	27.8		5.8											$ 1.51	$ 1.77	$ 51,147	$ 2.20	$ 2.57	$ 74,518	$ 125,665	MP 124.1 - Normal
150	Bloomington	Athol	110			126.8	154.9	28.1	28.1		E		16	4	3.0	0.015	2.7	4.0	6.7	23.4	0.014	0.7	27.6	28.3					28.1								$ 3.40	$ 3.98	$ 557,954	$ 2.28	$ 2.67	$ 374,157	$ 932,111	
	Athol	Lincoln	79			154.9	158.7	3.8	3.8		E		16	4	3.0	0.015	2.7	4.0	6.7	23.4	0.014	0.7	27.6	28.3			3.8										$ 1.44	$ 1.68	$ 31,956	$ 2.18	$ 2.55	$ 48,379	$ 80,335	
200	Lincoln	Ridgley	110			130.3	181.8	51.5	51.5		E		16	4	3.0	0.015	2.7	4.0	6.7	23.4	0.014	0.7	27.6	28.3					51.5								$ 3.40	$ 3.98	$ 1,022,584	$ 2.28	$ 2.67	$ 685,733	$ 1,708,317	MP 156.1 - Lincoln
	Ridgley	Hazel Del	60			181.8	189.5	7.7	7.7			F	16	4	8.0	0.015	2.7	10.6	13.4	23.4	0.014	1.8	27.6	29.5			7.7										$ 0.42	$ 0.49	$ 18,887	$ 0.80	$ 0.94	$ 35,974	$ 54,861	MP 185.2 - Springfield
250	Hazel Del	Carlinville	110			189.5	227.6	38.1	38.1			F	16	4	8.0	0.015	2.7	10.6	13.4	23.4	0.014	1.8	27.6	29.5					38.1								$ 2.38	$ 2.78	$ 529,560	$ 1.07	$ 1.25	$ 238,079	$ 767,639	MP 223.8 - Carlinville
	Carlinville	Shipman	79			227.6	236.4	8.8	8.8			F	16	4	8.0	0.015	2.7	10.6	13.4	23.4	0.014	1.8	27.6	29.5			8.8										$ 0.40	$ 0.47	$ 20,557	$ 0.78	$ 0.91	$ 40,086	$ 60,643	
	Shipman	Godfrey	110			236.4	248.3	11.9	11.9			F	16	4	8.0	0.015	2.7	10.6	13.4	23.4	0.014	1.8	27.6	29.5					11.9								$ 2.38	$ 2.78	$ 165,400	$ 1.07	$ 1.25	$ 74,361	$ 239,761	
	Godfrey	Upper Alton	79			248.3	255.6	7.3	7.3			F	16	4	8.0	0.015	2.7	10.6	13.4	23.4	0.014	1.8	27.6	29.5			7.3										$ 0.40	$ 0.47	$ 17,053	$ 0.78	$ 0.91	$ 33,253	$ 50,306	MP 256.8 - Upper Alton
300	Upper Alton	Lennox	110			255.6	275.7	20.1	20.1			F	16	16	8.0	0.015	2.7	10.6	13.4	23.4	0.014	1.8	27.6	29.5					20.1								$ 2.50	$ 2.92	$ 293,460	$ 1.10	$ 1.29	$ 129,122	$ 422,582	
	Lennox	Q Tower	79	79		275.7	279.9	4.2	8.4			F	16	16	36.0	0.015	2.7	47.8	50.5	23.4	0.014	8.2	27.6	35.8			8.4										$ 0.42	$ 0.49	$ 20,604	$ 0.80	$ 0.94	$ 39,245	$ 59,848	
	Q Tower	McArthur Br.	40	40		279.9	281.0	1.1	2.2			F	16	20	15.0	0.015	2.7	19.9	22.6	23.4	0.014	3.4	27.6	31.1		2.2											$ 0.42	$ 0.49	$ 5,396	$ 0.80	$ 0.94	$ 10,278	$ 15,675	
	McArthur Br.	St. Louis	25	25		281.0	283.5	2.5	5.0			F	16	60	66.0	0.015	2.7	87.6	90.3	23.4	0.014	15.0	27.6	42.7	5.0											$ 0.45	$ 0.53	$ 13,140	$ 0.84	$ 0.98	$ 24,528	$ 37,668	MP 280.9 - St. Louis
																																							$ 4,744,442	$ 45.01		$ 3,426,258	$ 8,170,700	
	304.1								Total Route Miles	311.9																												Matrix 41		Matrix 41				
									Total Track Miles	361.3																																	
																	Note 1	Note 2																											
	HNTB																																											
	1-Feb-04																																											
	CHQ																																											

Track Miles By Class: 5.0 | 25.2 | 96.2 | 0.0 | 234.9

Legend

FRA Class 2	30 - 25		**FRT>ASS**	**550**
FRA Class 3	60 - 40	**PP**	1 16	**5900**
FRA Class 4	80 - 60	**E**	2 16	
FRA Class 5	90 - 80	**PF**	6 16	1.170
FRA Class 6	110 - 80			

	Maintenance	Capital	Total
High	$4,744,442	$3,426,258	$8,170,700
Median	$3,937,887	$2,843,794	$6,781,681
Low	$3,131,332	$2,261,330	$5,392,662

Note 1: BNSF Furnished 2002 Tonnage Data

Note 2: RA Kollmar Estimate of Annual Growth

CHICAGO - MILWAUKEE - MADISON - PORTAGE - ST. PAUL

Global MP	From Station	To Station	Main #1	Main #2	Main #3	MP Begin	MP End	Segment Length	R. A. Kollmar's Calculations: Total Track Miles	Predom. Traffic P	Predom. Traffic E	Predom. Traffic F	No of Trains P	No of Trains F	Curr. Tons F	RR Escall. %	2022 Tonnage P	2022 Tonnage F	2022 Tonnage Tot	COMPLETE TEMS Calculations: 2000 Tons F	RR Escal. %	2010 Tonnage P	2010 Tonnage F	2010 Tonnage Tot	FRA Track Class 2	FRA Track Class 3	FRA Track Class 4	FRA Track Class 5	FRA Track Class 6	MGT < 5	MGT 5-15	MGT 15-30	MGT > 30	Curvature Lgt	Curvature Mod	Curvature Sev	Matrix 41 Cost/Mile	Convert Cost/Mile to a 312 day year	ZT Maint Cost x Track Miles x # of Annual Train Miles	Cyclic Capital Cost Per Train Mile Wood (Max) Z-T Matrix 42	Convert Cost/Mile to a 312 day year	Cap. Cost Per Train Mile Times Total No. of Miles	Total Cost Capital Cost Plus Maint. Cost	Comments
0	Chicago	Lake Street	20	20	20	0.0	1.0	1.0	3.0	P			34	0	1.0	0.03	5.8	1.8	7.6	11.6	0.016	0.3	13.6	13.9	3.0												2.29	2.68	$ 85,257	$ 2.60	$ 3.04	$ 96,798	$ 182,055	MP 0.0 - Chicago
	Lake Street	Western Avenue	60	60	60	1.0	2.9	1.9	5.7	P			34	0	1.0	0.03	5.8	1.8	7.6	11.6	0.016	0.3	13.6	13.9			5.7										2.15	2.52	$ 152,085	$ 2.56	$ 2.99	$ 181,087	$ 333,171	
	Western Avenue	Tower 4	40	40	40	2.9	3.8	0.9	2.7	P			34	2	1.0	0.03	5.8	1.8	7.6	11.6	0.016	0.3	13.6	13.9		2.7											2.29	2.68	$ 76,731	$ 2.60	$ 3.04	$ 87,118	$ 163,849	
	Tower 4	Pacific Junction	110	110	110	2.9	8.5	5.6	16.8	P			34	2	1.0	0.03	5.8	1.8	7.6	11.6	0.016	0.3	13.6	13.9					16.8								3.11	3.64	$ 648,398	$ 2.60	$ 3.04	$ 542,069	$ 1,190,466	
	Pacific Junction	Mayfair	110	110	110	8.5	10.3	1.8	5.4	P			34	2	1.0	0.03	5.8	1.8	7.6	11.6	0.016	0.3	13.6	13.9					5.4								3.11	3.64	$ 208,414	$ 2.60	$ 3.04	$ 174,236	$ 382,650	
	Mayfair	Techny	110	110	110	10.3	20.0	9.7	29.1	P			34	2	1.0	0.03	5.8	1.8	7.6	11.6	0.016	0.3	13.6	13.9					29.1								3.11	3.64	$ 1,123,117	$ 2.60	$ 3.04	$ 938,941	$ 2,062,058	MP 17.2 - Glenview
50	Techny	MP 51.7	110	110	110	20.0	51.7	42.8	128.4			F	34	28	35.9	0.03	5.8	63.0	68.8	31.9	0.016	10.8	37.4	48.2					128.4								1.68	1.97	$ 2,676,986	$ 0.76	$ 0.89	$ 1,211,017	$ 3,888,003	
	MP 51.7	MP 62.8	79	79		51.7	62.8	11.1	22.2			F	34	28	36.9	0.03	5.8	64.7	70.5	20.1	0.016	11.1	23.6	34.7			22.2										0.28	0.33	$ 77,141	$ 0.54	$ 0.63	$ 148,771	$ 225,912	MP 61.5 - Sturtevant
	MP 62.8	GMIA Airport Station	110	110	110	62.8	80.5	17.7	53.1			F	34	28	36.9	0.03	5.8	64.7	70.5	20.1	0.016	11.1	23.6	34.7					53.1								1.68	1.97	$ 1,107,071	$ 0.76	$ 0.89	$ 500,818	$ 1,607,889	MP 78 - GMIA
	GMIA Airport Station	KK Bridge	90	90	90	80.5	84.1	3.6	10.8			F	34	28	37.3	0.03	5.8	65.4	71.2	20.1	0.016	11.2	23.6	34.8				10.8										0.84	0.98	$ 112,584	$ 0.62	$ 0.73	$ 83,097	$ 195,681	
	KK Bridge	National Avenue	45	45		84.1	85.7	1.6	3.2			F	34	28	3.0	0.03	5.8	5.3	11.1	20.1	0.016	0.9	23.6	24.5		3.2											0.32	0.37	$ 12,708	$ 0.60	$ 0.70	$ 23,827	$ 36,535	
	National Avenue	Milwaukee Station	20	20		85.7	86.0	0.3	0.6			F	34	4	3.0	0.03	5.8	5.3	11.1	22.1	0.016	0.9	25.9	26.8	0.6												0.32	0.37	$ 2,383	$ 0.60	$ 0.70	$ 4,468	$ 6,850	MP 85.8 - Milwaukee
	Milwaukee Station	Wauwatosa	60	60	60	86.0	90.8	4.8	14.4			F	20	4	36.7	0.03	3.4	64.4	67.8	20.3	0.016	11.0	23.8	34.8			14.4										0.30	0.35	$ 31,536	$ 0.56	$ 0.66	$ 58,867	$ 90,403	
100	Wauwatosa	Elm Grove	90	90		90.8	95.4	4.6	9.2			F	20	4	36.7	0.03	3.4	64.4	67.8	23.9	0.016	11.0	28.0	39.1				9.2										0.93	1.09	$ 62,459	$ 0.68	$ 0.80	$ 45,669	$ 108,128	
	Elm Grove	MP 117.2	110	110		95.4	117.2	21.8	43.6			F	20	4	36.7	0.03	3.4	64.4	67.8	23.9	0.016	11.0	28.0	39.1					43.6								1.76	2.06	$ 560,173	$ 0.79	$ 0.92	$ 251,441	$ 811,614	MP 100 - Brookfield
	MP 117.2	MP 118.7	79	79		117.2	118.8	1.6	3.2			F	20	4	36.7	0.03	3.4	64.4	67.8	23.9	0.016	11.0	28.0	39.1			3.2										0.28	0.33	$ 6,541	$ 0.54	$ 0.63	$ 12,614	$ 19,155	MP 117.5 - Oconomowoc
	MP 118.7	MP 129.3	110	110		118.8	129.3	10.5	21.0			F	20	32	36.7	0.03	3.4	64.4	67.8	23.9	0.016	11.0	28.0	39.1					21.0								1.76	2.06	$ 269,808	$ 0.79	$ 0.92	$ 121,107	$ 390,915	MP 130 - Watertown
	MP 129.3	Watertown	79	79		129.3	130.9	1.6	3.2			F	20	32	36.7	0.03	3.4	64.4	67.8	23.9	0.016	11.0	28.0	39.1			3.2										0.30	0.35	$ 7,008	$ 0.56	$ 0.66	$ 13,082	$ 20,090	
	Watertown	Watertown	45	45		130.9	131.2	0.3	0.6	P			20	32	0.3	0.03	3.4	0.6	4.0	23.9	0.016	0.1	28.0	28.1		0.6											0.32	0.37	$ 1,402	$ 0.60	$ 0.70	$ 2,628	$ 4,030	
150	Watertown	MP 161.8	110			131.2	161.8	30.6	30.6	P			20	2	0.3	0.03	3.4	0.6	4.0	2.0	0.016	0.1	2.3	2.4					30.6								3.11	3.64	$ 694,712	$ 2.60	$ 3.04	$ 580,788	$ 1,275,500	
	MP 161.8	Junction A	60			161.8	164.4	2.6	2.6	P			20	2	0.3	0.03	3.4	0.6	4.0	2.0	0.016	0.1	2.3	2.4		2.6											2.15	2.52	$ 40,807	$ 2.56	$ 2.99	$ 48,589	$ 89,396	
	Junction A	Junction A	20			164.4	164.6	0.2	0.2	P			20	2	0.3	0.03	3.4	0.6	4.0	2.0	0.016	0.1	2.3	2.4	0.2												2.29	2.68	$ 3,343	$ 2.60	$ 3.04	$ 3,796	$ 7,139	
	Junction A	Madison Shop	45			79.5	81.0	1.5	1.5		E		12	2	2.5	0.03	2.1	4.4	6.4	2.0	0.016	0.7	2.3	3.1		1.5											1.61	1.88	$ 10,578	$ 2.24	$ 2.62	$ 14,717	$ 25,295	
	Madison Shop	Madison Airport	60	60		32.9	30.0	2.9	5.8		E		12	2	2.5	0.03	2.1	4.4	6.4	2.0	0.016	0.7	2.3	3.1		5.8											1.51	1.77	$ 38,360	$ 2.20	$ 2.57	$ 55,889	$ 94,249	MP 30.0 - Madison
200	Madison Airport	Portage	110			30.0	0.0	30.0	30.0		E		12	2	2.5	0.03	2.1	4.4	6.4	2.0	0.016	0.7	2.3	3.1					30.0								3.57	4.18	$ 469,098	$ 2.31	$ 2.70	$ 303,534	$ 772,632	
250	Portage	Camp Douglas	110			176.9	243.4	66.5	66.5			F	12	32	40.0	0.03	2.1	70.1	72.2	31.0	0.016	12.0	36.3	48.4					66.5								2.50	2.92	$ 728,175	$ 1.10	$ 1.29	$ 320,397	$ 1,048,572	MP 178 - Portage
	Camp Douglas	Camp Douglas	35	35		243.4	243.8	0.4	0.8			F	12	32	42.1	0.03	2.1	73.8	75.9	31.0	0.016	12.7	36.3	49.0		0.8											0.45	0.53	$ 1,577	$ 0.84	$ 0.98	$ 2,943	$ 4,520	Tunnel
300	Camp Douglas	Grand Crossing (BNSF)	110			243.8	280.0	36.2	72.4			F	12	32	42.1	0.03	2.1	73.8	75.9	26.6	0.016	12.7	31.2	43.8					72.4								2.50	2.92	$ 792,780	$ 1.10	$ 1.29	$ 348,823	$ 1,141,603	La Crosse
	Grand Crossing (BNSF)	La Crosse Station	45	45	45	280.0	283.8	3.8	11.4			F	12	42	42.1	0.03	2.1	73.8	75.9	40.6	0.016	12.7	47.6	60.3		11.4											0.45	0.53	$ 22,469	$ 0.84	$ 0.98	$ 41,943	$ 64,412	Mississippi River Bridge
	La Crosse Station	MP 288.0	110	110	110	283.8	288.0	4.2	12.6			F	12	36	43.8	0.03	2.1	76.8	78.9	40.6	0.016	13.2	47.6	60.8					12.6								2.50	2.92	$ 137,970	$ 1.10	$ 1.29	$ 60,707	$ 198,677	River Junction
400	MP 288.0	Red Wing Station	90	90		288.0	371.5	83.5	167.0			F	12	36	40.6	0.03	2.1	71.2	73.3	26.5	0.016	12.2	31.1	43.3				####									1.25	1.46	$ 914,325	$ 0.90	$ 1.05	$ 658,314	$ 1,572,639	
	Red Wing Station	East Hastings	110	110	110	371.5	389.8	18.3	54.9			F	12	36	40.6	0.03	2.1	71.2	73.3	67.8	0.016	12.2	79.5	91.7					54.9								2.50	2.92	$ 601,155	$ 1.10	$ 1.29	$ 264,508	$ 865,663	
	East Hastings	St. Croix Junction	79	79	79	389.8	396.0	6.2	18.6			F	12	48	40.6	0.03	2.1	71.2	73.3	54.2	0.016	12.2	63.5	75.7			18.6										0.45	0.53	$ 36,661	$ 0.84	$ 0.98	$ 68,433	$ 105,094	
	St. Croix Junction	St. Paul Yard	110	110	110	396.0	407.4	11.4	34.2			F	12	48	40.6	0.03	2.1	71.2	73.3	54.2	0.016	12.2	63.5	75.7					34.2								2.50	2.92	$ 374,490	$ 1.10	$ 1.29	$ 164,776	$ 539,266	
	St. Paul Yard	St. Paul Station	70	70	70	407.4	408.9	1.5	4.5			F	12	52	40.6	0.03	2.1	71.2	73.3	4.1	0.016	12.2	4.8	17.0			4.5										0.42	0.49	$ 8,278	$ 0.80	$ 0.94	$ 15,768	$ 24,046	MP 408.9 - St. Paul
																																							$ -					
																																							$ -					
																																							$ 12,096,577	$ 48.19		$ 7,451,580	$ 19,548,157	

Total Route Mile 443.0

Total Track Mile 889.8

Note 1

Note 2

Track Miles By Class 3.8 28.6 71.8 #### 598.6

HNTB
1-Feb-04
CHQ

	Maintenance	Capital	Total
High	$12,096,577	$7,451,580	$19,548,157
Median	$10,040,159	$6,184,811	$16,224,970
Low	$7,983,741	$4,918,043	$12,901,783

Legend

FRA Class 2	30 - 25		**FRT**	**PASS**		
FRA Class 3	60 - 40	**PP**	1	16		**550**
FRA Class 4	80 - 60	**E**	2	16		**5900**
FRA Class 5	90 - 80	**PF**	6	16		1.170
FRA Class 6	110 - 80					

Note 1: CP Rail Furnished 2002 Tonnage and Growth Data (Heron 12-15-03; 01-05-04)
Note 2: RA Kollmar Estimate of Growth

PORT HURON TO BATTLE CREEK

Global MP	From Station	To Station	Main #1	Main #2	Main #3	MP Begin	MP End	Segment Length	R. A. Kollmar's Calculations: Total Track Miles	Predom. Traffic P	Predom. Traffic E	Predom. Traffic F	No of Trains P	No of Trains F	Curr. Tons F	RR Escal. %	2022 Tonnage P	2022 Tonnage F	2022 Tonnage Tot	COMPLETE TEMS Calculations: 2010 Tons F	2010 RR Escal. %	2022 Tonnage P	2022 Tonnage F	2022 Tonnage Tot	FRA Track Class 2	FRA Track Class 3	FRA Track Class 4.0	FRA Track Class 5	FRA Track Class 6	MGT < 5	MGT 5-15	MGT 15-30	MGT > 30	Curvature Lgt	Curvature Mod	Curvature Sev	Matrix 41 Cost/Mile	Convert Cost/Mile to a 312 day year	ZT Maint Cost x Track Miles x # of Annual Train Miles	Cyclic Capital Cost Per Train Mile Wood (Max) Z-T Matrix 42	Convert Cost/Mile to a 312 day year	Cap. Cost Per Train Mile Times Total No. of Miles	Total Cost Capital Cost Plus Maint. Cost	Remarks
320	Port Huron	Tappan			45	334.2	332.1	2.1	2.1	P			8	0	0.0	0.03	1.4	0.0	1.4	32.7	0.014	0.0	38.6	38.6		2.1											$ 2.05	$ 2.40	$ 12,571	$ 1.92	$ 2.25	$ 11,773	$ 24,344	MP 334.2 - Port Huron
	Tappan		65	65		332.1	331.7	0.4	0.8			F	8	44	30.8	0.03	1.4	54.0	55.4	32.7	0.014	9.3	38.6	47.9			0.8										$ 0.96	$ 1.12	$ 2,243	$ 1.92	$ 1.92	$ 3,834	$ 6,076	
			55	55		331.7	330.7	1.0	2.0			F	8	40	30.8	0.03	1.4	54.0	55.4	32.7	0.014	9.3	38.6	47.9		2.0										$ 0.96	$ 1.12	$ 5,606	$ 1.92	$ 2.25	$ 11,213	$ 16,819	
		West Tappan	65	65		330.7	329.0	1.7	3.4			F	8	40	30.8	0.03	1.4	54.0	55.4	32.7	0.014	9.3	38.6	47.9			3.4										$ 0.96	$ 1.12	$ 9,531	$ 1.92	$ 2.25	$ 19,062	$ 28,593	
	West Tappan		70			329.0	326.0	3.0	3.0			F	8	40	30.8	0.03	1.4	54.0	55.4	32.7	0.014	9.3	38.6	47.9			3.0										$ 0.96	$ 1.12	$ 8,410	$ 1.92	$ 2.25	$ 16,819	$ 25,229	MP 270.0 - Flint
			79			326.0	323.6	2.4	2.4			F	8	40	30.8	0.03	1.4	54.0	55.4	32.7	0.014	9.3	38.6	47.9			2.4										$ 0.96	$ 1.12	$ 6,728	$ 1.92	$ 2.25	$ 13,455	$ 20,183	
			65			323.6	321.4	2.2	2.2			F	8	40	30.8	0.03	1.4	54.0	55.4	32.7	0.014	9.3	38.6	47.9			2.2										$ 0.96	$ 1.12	$ 6,167	$ 1.92	$ 2.25	$ 12,334	$ 18,501	MP 253 - Durand
	Emmett		79			321.4	314.2	7.2	7.2			F	8	40	30.8	0.03	1.4	54.0	55.4	32.7	0.014	9.3	38.6	47.9			7.2										$ 0.96	$ 1.12	$ 20,183	$ 1.92	$ 2.25	$ 40,366	$ 60,549	
300			65			314.2	312.5	1.7	1.7			F	8	40	30.8	0.03	1.4	54.0	55.4	32.7	0.014	9.3	38.6	47.9			1.7										$ 0.96	$ 1.12	$ 4,765	$ 1.92	$ 2.25	$ 9,531	$ 14,296	
			79			312.5	303.1	9.4	9.4			F	8	40	30.8	0.03	1.4	54.0	55.4	32.7	0.014	9.3	38.6	47.9			9.4										$ 0.96	$ 1.12	$ 26,350	$ 1.92	$ 2.25	$ 52,700	$ 79,050	
			65			303.1	303.1	0.0	0.0			F	8	40	30.8	0.03	1.4	54.0	55.4	32.7	0.014	9.3	38.6	47.9			0.0										$ 0.96	$ 1.12	$ -	$ 1.92	$ 2.25	$ -	$ -	
	Imlay City		75			303.1	300.5	2.6	2.6			F	8	40	30.8	0.03	1.4	54.0	55.4	32.7	0.014	9.3	38.6	47.9			2.6										$ 0.96	$ 1.12	$ 7,288	$ 1.92	$ 2.25	$ 14,577	$ 21,865	
			79			300.5	299.5	1.0	1.0			F	8	40	30.8	0.03	1.4	54.0	55.4	32.7	0.014	9.3	38.6	47.9			1.0										$ 0.96	$ 1.12	$ 2,803	$ 1.92	$ 2.25	$ 5,606	$ 8,410	MP 222 - East Lansing
			70			299.5	295.0	4.5	4.5			F	8	40	30.8	0.03	1.4	54.0	55.4	32.7	0.014	9.3	38.6	47.9			4.5										$ 0.96	$ 1.12	$ 12,614	$ 1.92	$ 2.25	$ 25,229	$ 37,843	
	Lapeer	East Flint	65	65		295.0	276.7	18.3	36.6			F	8	40	30.8	0.03	1.4	54.0	55.4	32.7	0.014	9.3	38.6	47.9			36.6										$ 0.96	$ 1.12	$ 102,597	$ 1.92	$ 2.25	$ 205,194	$ 307,791	
	East Flint		40	40		276.7	276.7	0.0	0.0			F	8	40	30.8	0.03	1.4	54.0	55.4	32.7	0.014	9.3	38.6	47.9		0.0										$ 0.96	$ 1.12	$ -	$ 1.92	$ 2.25	$ -	$ -	
	Belsay		65	65		276.7	272.5	4.2	8.4			F	8	40	30.8	0.03	1.4	54.0	55.4	32.7	0.014	9.3	38.6	47.9			8.4										$ 0.96	$ 1.12	$ 23,547	$ 1.92	$ 2.25	$ 47,094	$ 70,641	
		Kearsley	55	55		272.5	271.8	0.7	1.4			F	8	40	30.8	0.03	1.4	54.0	55.4	32.7	0.014	9.3	38.6	47.9		1.4										$ 0.96	$ 1.12	$ 3,924	$ 1.92	$ 2.25	$ 7,849	$ 11,773	
	Kearsley	Kearsley	55	55		271.8	271.8	0.0	0.0			F	8	40	30.8	0.03	1.4	54.0	55.4	32.7	0.014	9.3	38.6	47.9			0.0										$ 0.96	$ 1.12	$ -	$ 1.92	$ 2.25	$ -	$ -	
	Kearsley	Flint	65	65		271.8	270.0	1.8	3.6			F	8	40	30.8	0.03	1.4	54.0	55.4	32.7	0.014	9.3	38.6	47.9			3.6										$ 0.96	$ 1.12	$ 10,092	$ 1.92	$ 2.25	$ 20,183	$ 30,275	
	Flint		65			270.0	267.0	3.0	3.0			F	8	40	30.8	0.03	1.4	54.0	55.4	30.9	0.014	9.3	36.5	45.8			3.0										$ 0.96	$ 1.12	$ 8,410	$ 1.92	$ 2.25	$ 16,819	$ 25,229	
			50			267.0	265.5	1.5	1.5			F	8	40	30.8	0.03	1.4	54.0	55.4	30.9	0.014	9.3	36.5	45.8		1.5										$ 0.96	$ 1.12	$ 4,205	$ 1.92	$ 2.25	$ 8,410	$ 12,614	
250		West Flint	79			265.5	263.8	1.7	1.7			F	8	40	30.8	0.03	1.4	54.0	55.4	30.9	0.014	9.3	36.5	45.8			1.7										$ 0.96	$ 1.12	$ 4,765	$ 1.92	$ 2.25	$ 9,531	$ 14,296	
	West Flint	West Flint	40			263.8	263.8	0.0	0.0			F	8	40	30.8	0.03	1.4	54.0	55.4	30.9	0.014	9.3	36.5	45.8		0.0										$ 0.96	$ 1.12	$ -	$ 1.92	$ 2.25	$ -	$ -	
	West Flint		65			263.8	259.8	4.0	4.0			F	8	40	30.8	0.03	1.4	54.0	55.4	30.9	0.014	9.3	36.5	45.8			4.0										$ 0.96	$ 1.12	$ 11,213	$ 1.92	$ 2.25	$ 22,426	$ 33,638	
			79			259.8	255.7	4.1	4.1			F	8	40	30.8	0.03	1.4	54.0	55.4	30.9	0.014	9.3	36.5	45.8			4.1										$ 0.96	$ 1.12	$ 11,493	$ 1.92	$ 2.25	$ 22,986	$ 34,479	
		East Durand	65			255.7	255.4	0.3	0.3			F	8	40	30.8	0.03	1.4	54.0	55.4	30.9	0.014	9.3	36.5	45.8			0.3										$ 0.96	$ 1.12	$ 841	$ 1.92	$ 2.25	$ 1,682	$ 2,523	
	East Durand	East Durand	40			255.4	255.4	0.0	0.0			F	8	40	30.8	0.03	1.4	54.0	55.4	30.9	0.014	9.3	36.5	45.8		0.0										$ 0.96	$ 1.12	$ -	$ 1.92	$ 2.25	$ -	$ -	
	East Durand		65			255.4	253.6	1.8	1.8			F	8	40	30.8	0.03	1.4	54.0	55.4	30.9	0.014	9.3	36.5	45.8			1.8										$ 0.96	$ 1.12	$ 5,046	$ 1.92	$ 2.25	$ 10,092	$ 15,137	
		Durand	65	65		253.6	253.3	0.3	0.6			F	8	40	30.8	0.03	1.4	54.0	55.4	30.9	0.014	9.3	36.5	45.8			0.6										$ 0.96	$ 1.12	$ 1,682	$ 1.92	$ 2.25	$ 3,364	$ 5,046	
	Durand	Durand	45	45		253.3	253.3	0.0	0.0			F	8	40	30.8	0.03	1.4	54.0	55.4	30.9	0.014	9.3	36.5	45.8		0.0										$ 0.96	$ 1.12	$ -	$ 1.92	$ 2.25	$ -	$ -	
	Durand		45	45		253.3	253.0	0.3	0.6			F	8	40	30.8	0.03	1.4	54.0	55.4	30.5	0.014	9.3	36.0	45.3		0.6										$ 0.96	$ 1.12	$ 1,682	$ 1.92	$ 2.25	$ 3,364	$ 5,046	
	Vernon	Bancroft	65	65		253.0	248.7	4.3	8.6			F	8	40	30.8	0.03	1.4	54.0	55.4	30.5	0.014	9.3	36.0	45.3			8.6										$ 0.96	$ 1.12	$ 24,108	$ 1.92	$ 2.25	$ 48,215	$ 72,323	
	Bancroft	Shaftsburg	55			248.7	233.8	14.9	14.9			F	8	40	30.8	0.03	1.4	54.0	55.4	30.5	0.014	9.3	36.0	45.3		14.9										$ 0.96	$ 1.12	$ 41,768	$ 1.92	$ 2.25	$ 83,535	$ 125,303	
	Shaftsburg	Okemos	65			233.8	227.5	6.3	6.3			F	8	40	30.8	0.03	1.4	54.0	55.4	30.5	0.014	9.3	36.0	45.3			6.3										$ 0.96	$ 1.12	$ 17,660	$ 1.92	$ 2.25	$ 35,320	$ 52,980	
	Okemos		50	50		227.5	225.7	1.8	3.6			F	8	40	30.8	0.03	1.4	54.0	55.4	30.5	0.014	9.3	36.0	45.3		3.6										$ 0.96	$ 1.12	$ 10,092	$ 1.92	$ 2.25	$ 20,183	$ 30,275	
			65	65		225.7	224.0	1.7	3.4			F	8	40	30.8	0.03	1.4	54.0	55.4	30.5	0.014	9.3	36.0	45.3			3.4										$ 0.96	$ 1.12	$ 9,531	$ 1.92	$ 2.25	$ 19,062	$ 28,593	
		Trowbridge	50	50		224.0	223.5	0.5	1.0			F	8	40	30.8	0.03	1.4	54.0	55.4	30.5	0.014	9.3	36.0	45.3		1.0										$ 0.96	$ 1.12	$ 2,803	$ 1.92	$ 2.25	$ 5,606	$ 8,410	
	Trowbridge	Cedar	79	79		223.5	221.5	2.0	4.0			F	8	40	30.8	0.03	1.4	54.0	55.4	30.5	0.014	9.3	36.0	45.3			4.0										$ 0.96	$ 1.12	$ 11,213	$ 1.92	$ 2.25	$ 22,426	$ 33,638	
	Cedar		50			221.5	219.0	2.5	2.5			F	8	40	30.8	0.03	1.4	54.0	55.4	30.5	0.014	9.3	36.0	45.3		2.5										$ 0.96	$ 1.12	$ 7,008	$ 1.92	$ 2.25	$ 14,016	$ 21,024	
			45			219.0	218.5	0.5	0.5			F	8	40	30.8	0.03	1.4	54.0	55.4	30.5	0.014	9.3	36.0	45.3		0.5										$ 0.96	$ 1.12	$ 1,402	$ 1.92	$ 2.25	$ 2,803	$ 4,205	
	Hope	Mill	65			218.5	215.0	3.5	3.5			F	8	40	30.8	0.03	1.4	54.0	55.4	30.5	0.014	9.3	36.0	45.3			3.5										$ 0.96	$ 1.12	$ 9,811	$ 1.92	$ 2.25	$ 19,622	$ 29,434	
200	Mill	Potterville	65	65		215.0	208.3	6.7	13.4			F	8	40	30.8	0.03	1.4	54.0	55.4	30.5	0.014	9.3	36.0	45.3			13.4										$ 0.96	$ 1.12	$ 37,563	$ 1.92	$ 2.25	$ 75,126	$ 112,689	
	Potterville	Charlotte	65			208.3	202.5	5.8	5.8			F	8	40	30.8	0.03	1.4	54.0	55.4	30.5	0.014	9.3	36.0	45.3			5.8										$ 0.96	$ 1.12	$ 16,259	$ 1.92	$ 2.25	$ 32,517	$ 48,776	
	Charlotte		45			202.5	201.8	0.7	0.7			F	8	40	30.8	0.03	1.4	54.0	55.4	30.5	0.014	9.3	36.0	45.3		0.7										$ 1.08	$ 1.26	$ 2,208	$ 1.97	$ 2.30	$ 4,027	$ 6,234	
		Walton	65			201.8	197.0	4.8	4.8			F	8	40	30.8	0.03	1.4	54.0	55.4	30.5	0.014	9.3	36.0	45.3			4.8										$ 0.96	$ 1.12	$ 13,455	$ 1.92	$ 2.25	$ 26,911	$ 40,366	
	Walton		65	65		197.0	193.5	3.5	7.0			F	8	40	30.8	0.03	1.4	54.0	55.4	30.5	0.014	9.3	36.0	45.3			7.0										$ 0.96	$ 1.12	$ 19,622	$ 1.92	$ 2.25	$ 39,245	$ 58,867	
		Lacy	70	70		193.5	190.5	3.0	6.0			F	8	40	30.8	0.03	1.4	54.0	55.4	30.5	0.014	9.3	36.0	45.3			6.0										$ 0.96	$ 1.12	$ 16,819	$ 1.92	$ 2.25	$ 33,638	$ 50,458	
	Lacy	McAllister	65	65		190.5	179.2	11.3	22.6			F	8	40	30.8	0.03	1.4	54.0	55.4	30.5	0.014	9.3	36.0	45.3			22.6										$ 0.96	$ 1.12	$ 63,352	$ 1.92	$ 2.25	$ 126,705	$ 190,057	
	McAllister		25	25		179.2	178.8	0.4	0.8			F	8	40	30.8	0.03	1.4	54.0	55.4	30.5	0.014	9.3	36.0	45.3	0.8											$ 0.96	$ 1.12	$ 2,243	$ 1.92	$ 2.25	$ 4,485	$ 6,728	
		Emmett Street	35	35		178.8	178.6	0.2	0.4			F	8	40	30.8	0.03	1.4	54.0	55.4	30.5	0.014	9.3	36.0	45.3		0.4										$ 1.01	$ 1.18	$ 1,180	$ 1.94	$ 2.27	$ 2,266	$ 3,446	
	Emmett Street	Baron	45	45		178.6	176.7	1.9	3.8			F	8	40	30.8	0.03	1.4	54.0	55.4	30.5	0.014	9.3	36.0	45.3		3.8										$ 1.01	$ 1.18	$ 11,207	$ 1.94	$ 2.27	$ 21,526	$ 32,733	
	Baron	Battle Creek	45	45		176.7	175.8	0.9	1.8			F	30	44	30.8	0.03	5.1	54.0	59.2	30.5	0.014	9.3	36.0	45.3		1.8										$ 1.01	$ 1.18	$ 19,907	$ 1.94	$ 2.27	$ 38,237	$ 58,144	MP 175.8 - Battle Creek
161.0	Battle Creek	Chicago																																											
																																							$ 653,965	$ 101.87		$ 1,290,964	$ 1,944,929	

Total Miles 158.4

Total Track Mile: 225.3

Track Miles By Class

	2	3	4.0	5	6
	0.8	36.8	187.7	0.0	0.0
	0.8	36.8	187.7	0.0	0.0

Note
1
2

HNTB
1-Feb-04
CHQ

Legend

FRA Class 2	30 - 25		**FRT**	**PASS**	**550**
FRA Class 3	60 - 40	**PP**	1	16	**5900**
FRA Class 4	80 - 60	**E**	2	16	
FRA Class 5	90 - 80	**PF**	6	16	1.170
FRA Class 6	110 - 80				

	Maintenance	Capital	Total
High	$653,965	$1,290,964	$1,944,929
Median	$542,791	$1,071,500	$1,614,291
Low	$431,617	$852,036	$1,283,653

Notes
1 CN (O'Brien) Furnished Tonnage Data 12-05-03
2 CN (O'Brien) Furnished Annual Growth Forecast Percentage 01-05-04

KALAMAZOO - GRAND RAPIDS - HOLLAND

Global MP		Pass. Station	Main #1	Main #2	Main #3	MP Begin	MP End	Segment Length	Total Track Miles	Predom. Traffic P	Predom. Traffic E	Predom. Traffic F	No of Trains P	No of Trains F	Curr. Tons F	RR Escal. %	2022 Tonnage P	2022 Tonnage F	2022 Tonnage Tot	2010 Tons F	RR Escal. %	2022 Tonnage P	2022 Tonnage F	2022 Tonnage Tot	FRA Track Class 2	FRA Track Class 3	FRA Track Class 4	FRA Track Class 5	FRA Track Class 6	MGT < 5	MGT 5-15	MGT 15-30	MGT > 30	Curvature Lgt	Curvature Mod	Curvature Sev	Matrix 41 Cost/Mile	Convert Cost/Mile to a 312 day year	ZT Maint Cost x Track Miles x # of Annual Train Miles	Cyclic Capital Cost Per Train Mile Wood (Max) Z-T Matrix 42	Convert Cost/Mile to a 312 day year	Cap. Cost Per Train Mile Times Total No. of Miles	Total Cost Capital Cost Plus Maint. Cost	Remarks
									R. A. Kollmar's Calculations											COMPLETE TEMS Calculations																							
0	Kalamazoo	Kalamazoo	30			0.0	0.5	0.5	0.5	P			8	0	2.45	0.015	1.4	3.3	4.6	10.00	0.014	0.2	11.8	12.1	0.5												2.29	2.68	$ 3,343	$ 2.60	$ 3.04	$ 3,796	$ 7,139	MP 0.0 - Kalamazoo
	Kalamazoo	Kalamazoo	60	60		0.5	2.0	1.5	3.0		E		8	2	2.45	0.015	1.4	3.3	4.6	10.00	0.014	0.2	11.8	12.1		3.0											1.61	1.88	$ 14,104	$ 2.24	$ 2.62	$ 19,622	$ 33,726	2.4 MGT from NS 121003
	Kalamazoo	Plainwell	79			2.0	12.2	10.2	10.2		E		8	2	2.45	0.015	1.4	3.3	4.6	10.00	0.014	0.2	11.8	12.1			10.2										1.44	1.68	$ 42,889	$ 2.18	$ 2.55	$ 64,929	$ 107,818	MP 12.2 - Plainwell Station
50	Plainwell	Grand Rapids	79			12.2	46.8	34.6	34.6		E		8	2	2.45	0.015	1.4	3.3	4.6	10.00	0.014	0.2	11.8	12.1			34.6										1.44	1.68	$ 145,486	$ 2.18	$ 2.55	$ 220,250	$ 365,736	MP 46.8 - NS / CSXT Switch
	Grand Rapids	Grand Rapids	30	30		46.8	48.8	2.0	4.0		E		8	2	2.45	0.015	1.4	3.3	4.6	10.00	0.014	0.2	11.8	12.1			4.0										1.61	1.88	$ 18,805	$ 2.24	$ 2.62	$ 26,163	$ 44,968	MP 0 & MP 48.8 - Grand Rapids Station
	Grand Rapids	Grand Rapids	30	30		0.0	2.0	2.0	4.0			F	8	2	15.6	0.03	1.4	27.4	28.7	10.00	0.014	0.2	11.8	12.1			4.0										1.08	1.26	$ 12,614	$ 1.97	$ 2.30	$ 23,010	$ 35,624	
	Grand Rapids	Grandville	50	50		2.0	5.7	3.7	7.4			F	8	14	15.6	0.03	1.4	27.4	28.7	10.00	0.014	0.2	11.8	12.1			7.4										0.96	1.12	$ 20,744	$ 1.92	$ 2.25	$ 41,487	$ 62,231	MP 6.0 - Grandville
	Grandville	Jenison	60			5.7	7.3	1.6	1.6			F	8	14	15.6	0.03	1.4	27.4	28.7	10.00	0.014	0.2	11.8	12.1			1.6										1.01	1.18	$ 4,719	$ 1.94	$ 2.27	$ 9,064	$ 13,782	MP 7.3 - Jenison
	Jenison	Hudsonville	79			7.3	12.1	4.8	4.8			F	8	14	15.6	0.03	1.4	27.4	28.7	10.00	0.014	0.2	11.8	12.1			4.8										0.96	1.12	$ 13,455	$ 1.92	$ 2.25	$ 26,911	$ 40,366	MP 12.0 - Hudsonville
	Hudsonville	Hudsonville	60	60		12.1	13.2	1.1	2.2			F	8	14	15.6	0.03	1.4	27.4	28.7	10.00	0.014	0.2	11.8	12.1		2.2											1.01	1.18	$ 6,488	$ 1.94	$ 2.27	$ 12,463	$ 18,951	2.45 MGT from NS 121003
	Hudsonville	Holland	79			13.2	25.2	12.0	12.0			F	8	14	15.6	0.03	1.4	27.4	28.7	10.00	0.014	0.2	11.8	12.1			12.0										0.96	1.12	$ 33,638	$ 1.92	$ 2.25	$ 67,277	$ 100,915	MP 20.7 - Zeeland
74.1	Holland		60			25.2	25.3	0.1	0.1			F	8	14	15.6	0.03	1.4	27.4	28.7	10.00	0.014	0.2	11.8	12.1		0.1											1.01	1.18	$ 295	$ 1.94	$ 2.27	$ 566	$ 861	MP 24.4 - Waverly
																																												MP 25.3 - Holland
															NOTE	NOTE																													
						Total Miles		74.1	84.4	Track Miles By Class					1.00	2									0.5	5.3	78.6	0.0	0.0										$ 316,581	$ 24.99		$ 515,538	$ 832,118	
																1.50%																												

HNTB
1-Feb-04
CHQ

Total Track Mile 84.4

FRT	PASS	
1	16	**5900**
2	16	7500
6	16	1.170

Legend

30 - 25	FRA Class 2
60 - 40	FRA Class 3
80 - 60	FRA Class 4
90 - 80	FRA Class 5
110 - 80	FRA Class 6

	Maintenance	Capital	Total
High	$316,581	$515,538	$832,118
Median	$262,762	$427,896	$690,658
Low	$208,943	$340,255	$549,198

Note 1 Tonnage and annual escallation furnished by NS and CSXT.
Note 2 RA Kollmar estimate of annual tonnage growth percentage.

		2.4
PP	1.015	2.436
E		2.47254
PF		2.509628

CHICAGO - FORT WAYNE - TOLEDO - CLEVELAND

INCOMPLETE

Global MP	From Station	To Station	Main #1	Main #2	Main #3	MP Begin	MP End	Segment Length	R. A. Kollmar's Calculations: Total Track Miles	Predom. Traffic P	Predom. Traffic E	Predom. Traffic F	No of Trains P	No of Trains F	Curr Tons F	RR Escal. %	2022 Tonnage P	2022 Tonnage F	2022 Tonnage Tot	TEMS Calculations: 2000 Tons F	RR Escal. %	2010 Tonnage P	2010 Tonnage F	2010 Tonnage Tot	FRA Track Class 2	3	4	5	6	MGT < 5	5-15	15-30	> 30	Curvature Lgt	Mod	Sev	Matrix 41 Cost/Mile	Convert Cost/Mile to a 312 day year	ZT Maint Cost x Track Miles x # of Annual Train Miles	Cyclic Capital Cost Per Train Mile Wood (Max) Z-T Matrix 42	Convert Cost/Mile to a 312 day year	Cap. Cost Per Train Mile Times Total No. of Miles	Total Cost Capital Cost Plus Maint. Cost	Comments
0	Chicago	21 Street	45	45	45	523.0	520.9	2.1	6.3	P			16	0	0.0	0.0	4.8	0.0	4.8	0	0.0015	4.8	0.0	4.8		6.3											$ 2.05	$ 2.40	$ 75,424	$ 2.53	$ 2.96	$93,084	$168,507	MP 0.0 - Chicago
	21 Street	Englewood	79	79		520.9	516.3	4.6	9.2	P			16	0	122.4	0.037	4.8	244.1	248.9	0	0.0015	4.8	0.0	4.8			9.2										$ 2.05	$ 2.40	$ 110,142	$ 2.53	$ 2.96	$135,932	$246,074	
	Englewood	Englewood	45	45		516.3	515.2	1.1	2.2	P			16	0	122.4	0.037	4.8	244.1	248.9	0	0.0015	4.8	0.0	4.8		2.2											$ 2.29	$ 2.68	$ 29,422	$ 2.60	$ 3.04	$33,405	$62,827	
	Englewood	Gr. Xing	79	79		515.2	513.7	1.5	3.0	P			16	0	122.4	0.037	4.8	244.1	248.9	0	0.0015	4.8	0.0	4.8			3.0										$ 2.05	$ 2.40	$ 35,916	$ 2.53	$ 2.96	$44,326	$80,242	Current NS ML Tonnage = 122.4
	Gr. Xing	Cal River	79	79		513.7	509.8	3.9	7.8	P			16	0	122.4	0.037	4.8	244.1	248.9	0	0.0015	4.8	0.0	4.8			7.8										$ 2.05	$ 2.40	$ 93,382	$ 2.53	$ 2.96	$115,247	$208,628	
	Cal R. Br.	Cal R. Br.	79	79		509.8	509.5	0.3	0.6	P			16	0	122.4	0.037	4.8	244.1	248.9	0	0.0015	4.8	0.0	4.8			0.6										$ 2.05	$ 2.40	$ 7,183	$ 2.53	$ 2.96	$8,865	$16,048	
	Cal River	Hick	110	110		509.5	503.4	6.1	12.2	P			16	0	122.4	0.037	4.8	244.1	248.9	0	0.0015	4.8	0.0	4.8					12.2								$ 3.11	$ 3.64	$ 221,581	$ 2.60	$ 3.04	$185,245	$406,826	MP 507.0 - Hammond Station
	Hick Br.	Hick Br.	79	79		503.4	503.0	0.4	0.8	P			16	0	122.4	0.037	4.8	244.1	248.9	0	0.0015	4.8	0.0	4.8			0.8										$ 2.05	$ 2.40	$ 9,578	$ 2.53	$ 2.96	$11,820	$21,398	
	Hick Br.	NS Flyover	79	79		503.0	501.6	1.4	2.8	P			16	0	122.4	0.037	4.8	244.1	248.9	0	0.0015	4.8	0.0	4.8			2.8										$ 2.05	$ 2.40	$ 33,522	$ 2.53	$ 2.96	$41,371	$74,892	Current NS ML Tonnage = 122.4
	NS Flyover	NS Flyover	60	60		501.6	500.5	1.1	2.2	P			16	0	0.0	0.0	4.8	0.0	4.8	0	0.0015	4.8	0.0	4.8		2.2											$ 2.15	$ 2.52	$ 27,623	$ 2.56	$ 2.99	$32,891	$60,514	
	NS Flyover	Tolleston	79	79		15.0	19.0	4.0	8.0	P			16	0	0.0	0.0	4.8	0.0	4.8	0	0.0015	4.8	0.0	4.8			8.0										$ 2.05	$ 2.40	$ 95,776	$ 2.53	$ 2.96	$118,202	$213,978	
	Tolleston	E. Gary	60			442.5	440.0	2.5	2.5		E		16	0	2.9	0.0	4.8	5.1	9.9	0	0.0015	4.8	0.0	4.8		2.5											$ 1.44	$ 1.68	$ 21,024	$ 2.18	$ 2.55	$31,828	$52,852	
	E. Gary		110			440.0	430.0	10.0	10.0		E		16	0	2.9	0.03	4.8	5.1	9.9	0	0.0015	4.8	0.0	4.8					10.0								$ 3.57	$ 4.18	$ 208,488	$ 2.31	$ 2.70	$134,904	$343,392	
	Passing Siding	Passing Siding	110	110		430.0	425.0	5.0	10.0		E		16	0	2.9	0.03	4.8	5.1	9.9	0	0.0015	4.8	0.0	4.8					10.0								$ 3.57	$ 4.18	$ 208,488	$ 2.31	$ 2.70	$134,904	$343,392	
		Valparaiso	110			425.0	414.9	10.1	10.1		E		16	0	2.9	0.03	4.8	5.1	9.9	0	0.0015	4.8	0.0	4.8					10.1								$ 3.40	$ 3.98	$ 200,546	$ 2.28	$ 2.67	$134,484	$335,029	MP 414.9 - Valparaiso Station
		Wanatah	110			414.9	385.0	29.9	29.9		E		16	0	2.9	0.03	4.8	5.1	9.9	0	0.0015	4.8	0.0	4.8					29.9								$ 3.57	$ 4.18	$ 623,379	$ 2.31	$ 2.70	$403,363	$1,026,742	
	Passing Siding	Passing Siding	110	110		385.0	375.0	10.0	20.0		E		16	0	2.9	0.03	4.8	5.1	9.9	0	0.0015	4.8	0.0	4.8					20.0								$ 3.57	$ 4.18	$ 416,976	$ 2.31	$ 2.70	$269,808	$686,784	
			110			375.0	350.0	25.0	25.0		E		16	0	2.9	0.03	4.8	5.1	9.9	0	0.0015	4.8	0.0	4.8					25.0								$ 3.40	$ 3.98	$ 496,400	$ 2.28	$ 2.67	$332,880	$829,280	
	Passing Siding	Passing Siding	110	110		350.0	340.0	10.0	20.0		E		16	0	2.9	0.03	4.8	5.1	9.9	0	0.0015	4.8	0.0	4.8					20.0								$ 3.40	$ 3.98	$ 397,120	$ 2.28	$ 2.67	$266,304	$663,424	
			110			340.0	321.4	18.6	18.6		E		16	0	2.9	0.03	4.8	5.1	9.9	0	0.0015	4.8	0.0	4.8					18.6								$ 3.40	$ 3.98	$ 369,322	$ 2.28	$ 2.67	$247,663	$616,984	
		CP Jct/ CP MKE	60			321.4	319.9	1.5	1.5		E		16	0	2.9	0.03	4.8	5.1	9.9	0	0.0015	4.8	0.0	4.8		1.5											$ 1.61	$ 1.88	$ 14,292	$ 2.24	$ 2.62	$19,884	$34,176	
		Lake Sub	60			146.6	144.8	1.8	1.8		E		16	0	2.9	0.03	4.8	5.1	9.9	0	0.0015	4.8	0.0	4.8		1.8											$ 1.44	$ 1.68	$ 15,474	$ 2.18	$ 2.55	$23,425	$38,899	
		Ft Wayne	79			144.8	140.7	4.1	4.1		E		16	0	2.9	0.03	4.8	5.1	9.9	0	0.0015	4.8	0.0	4.8			4.1										$ 1.44	$ 1.68	$ 34,479	$ 2.18	$ 2.55	$52,198	$86,677	MP 140.7 - Ft. Wayne Station
			79			365.4	363.9	1.5	1.5	P			16	0	0.0	0.03	4.8	0.0	4.8	0	0.0015	4.8	0.0	4.8			1.5										$ 2.05	$ 2.40	$ 17,479	$ 2.53	$ 2.96	$21,572	$39,051	
		New Haven	60			87.2	85.0	2.2	2.2	P			16	0	0.0	0.03	4.8	0.0	4.8	0	0.0015	4.8	0.0	4.8		2.2											$ 2.05	$ 2.40	$ 26,219	$ 2.53	$ 2.96	$32,358	$58,576	
		New Haven	110			85.0	79.0	6.0	6.0	P			16	0	0.0	0.03	4.8	0.0	4.8	0	0.0015	4.8	0.0	4.8					6.0								$ 3.11	$ 3.64	$ 108,974	$ 2.60	$ 3.04	$91,104	$200,078	
	Passing Siding	Passing Siding	110	110		79.0	74.0	5.0	10.0	P			16	0	0.0	0.03	4.8	0.0	4.8	0	0.0015	4.8	0.0	4.8					10.0								$ 3.11	$ 3.64	$ 181,624	$ 2.60	$ 3.04	$151,840	$333,464	
		Ft Wayne Liberty	110			74.0	72.0	2.0	2.0	P			16	0	0.0	0.03	4.8	0.0	4.8	0	0.0015	4.8	0.0	4.8					2.0								$ 3.11	$ 3.64	$ 36,325	$ 2.60	$ 3.04	$30,368	$66,693	
		Antwerp	79			72.0	71.0	1.0	1.0	P			16	0	0.0	0.03	4.8	0.0	4.8	0	0.0015	4.8	0.0	4.8			1.0										$ 2.05	$ 2.40	$ 11,972	$ 2.53	$ 2.96	$14,775	$26,747	
			110			71.0	61.0	10.0	10.0	P			16	0	0.0	0.03	4.8	0.0	4.8	0	0.0015	4.8	0.0	4.8					10.0								$ 3.11	$ 3.64	$ 181,624	$ 2.60	$ 3.04	$151,840	$333,464	
	Passing Siding	Passing Siding	110	110		61.0	56.0	5.0	10.0	P			16	0	0.0	0.03	4.8	0.0	4.8	0	0.0015	4.8	0.0	4.8					10.0								$ 3.11	$ 3.64	$ 181,624	$ 2.60	$ 3.04	$151,840	$333,464	
			110			56.0	51.0	5.0	5.0	P			16	0	0.0	0.03	4.8	0.0	4.8	0	0.0015	4.8	0.0	4.8					5.0								$ 3.11	$ 3.64	$ 90,812	$ 2.60	$ 3.04	$75,920	$166,732	
		Defiance	60			61.0	50.0	11.0	11.0	P			16	0	0.0	0.03	4.8	0.0	4.8	0	0.0015	4.8	0.0	4.8		11.0											$ 2.05	$ 2.40	$ 131,692	$ 2.53	$ 2.96	$162,527	$294,219	
			110			50.0	30.5	19.5	19.5	P			16	0	0.0	0.03	4.8	0.0	4.8	0	0.0015	4.8	0.0	4.8					19.5								$ 3.11	$ 3.64	$ 354,167	$ 2.60	$ 3.04	$296,088	$650,255	
		Liberty Center	60			30.5	30.3	0.3	0.3	P			16	0	0.0	0.03	4.8	0.0	4.8	0	0.0015	4.8	0.0	4.8		0.3											$ 2.05	$ 2.40	$ 2,993	$ 2.53	$ 2.96	$3,694	$6,687	
			79			84.5	80.5	4.0	4.0	P			16	0	0.0	0.03	4.8	0.0	4.8	0	0.0015	4.8	0.0	4.8			4.0										$ 2.05	$ 2.40	$ 47,888	$ 2.53	$ 2.96	$59,101	$106,989	
	Passing Siding	Passing Siding	79	79		80.5	78.5	2.0	4.0	P			16	0	0.0	0.03	4.8	0.0	4.8	0	0.0015	4.8	0.0	4.8			4.0										$ 2.05	$ 2.40	$ 47,888	$ 2.53	$ 2.96	$59,101	$106,989	
			79			78.5	74.5	4.0	4.0	P			16	0	0.0	0.03	4.8	0.0	4.8	0	0.0015	4.8	0.0	4.8			4.0										$ 2.05	$ 2.40	$ 47,888	$ 2.53	$ 2.96	$59,101	$106,989	
		Connect to NS	45			74.5	74.3	0.2	0.2	P			16	0	0.0	0.03	4.8	0.0	4.8	0	0.0015	4.8	0.0	4.8		0.2											$ 2.05	$ 2.40	$ 2,754	$ 2.53	$ 2.96	$3,398	$6,152	
		Connect to NS	45			314.4	314.2	0.2	0.2	P			16	0	0.0	0.03	4.8	0.0	4.8	0	0.0015	4.8	0.0	4.8		0.2											$ 2.05	$ 2.40	$ 2,394	$ 2.53	$ 2.96	$2,955	$5,349	
		28 ft northside	110			314.2	312.2	2.0	2.0	P			16	0	0.0	0.03	4.8	0.0	4.8	0	0.0015	4.8	0.0	4.8					2.0								$ 3.11	$ 3.64	$ 36,325	$ 2.60	$ 3.04	$30,368	$66,693	
	Passing Siding	Passing Siding	110	110		312.2	307.2	5.0	10.0	P			16	0	0.0	0.03	4.8	0.0	4.8	0	0.0015	4.8	0.0	4.8					10.0								$ 3.11	$ 3.64	$ 181,624	$ 2.60	$ 3.04	$151,840	$333,464	
		28 ft Northside	110			307.2	294.5	12.7	12.7	P			16	0	0.0	0.03	4.8	0.0	4.8	0	0.0015	4.8	0.0	4.8					12.7								$ 3.11	$ 3.64	$ 230,662	$ 2.60	$ 3.04	$192,837	$423,499	
		14 ft northside	79			294.5	290.3	4.2	4.2	P			16	0	0.0	0.03	4.8	0.0	4.8	0	0.0015	4.8	0.0	4.8			4.2										$ 2.15	$ 2.52	$ 52,735	$ 2.46	$ 2.88	$60,339	$113,074	
		3 track structure	60	60	60	290.3	288.5	1.8	5.4	P			16	0	0.0	0.03	4.8	0.0	4.8	0	0.0015	4.8	0.0	4.8		5.4											$ 2.05	$ 2.40	$ 64,649	$ 2.53	$ 2.96	$79,786	$144,435	
		Toledo	60	60		288.5	286.0	2.5	5.0			F	16	0	112.0	0.037	4.8	223.4	228.2	0	0.0015	4.8	0.0	4.8		5.0											$ 0.96	$ 1.12	$ 28,032	$ 1.92	$ 2.25	$56,064	$84,096	MP 286.0 - Toledo Station
			79	79		286.0	280.7	5.3	10.6			F	18	0	112.0	0.037	4.8	223.4	228.2	0	0.0015	4.8	0.0	4.8			10.6										$ 0.96	$ 1.12	$ 66,856	$ 1.92	$ 2.25	$133,713	$200,569	
		28 ft Northside	110			280.7	266.1	14.6	14.6	P			18	0	110.7	0.037	4.8	220.8	225.6	0	0.0015	4.8	0.0	4.8					14.6								$ 2.05	$ 2.40	$ 196,640	$ 2.53	$ 2.96	$242,683	$439,323	
	Passing Siding	Passing Siding	110	110		266.1	256.1	10.0	20.0	P			18	0	77.0	0.037	4.8	153.6	158.4	0	0.0015	4.8	0.0	4.8					20.0								$ 2.05	$ 2.40	$ 269,370	$ 2.53	$ 2.96	$332,442	$601,812	
		Port Clinton	79	79		256.1	248.3	7.8	15.6			F	18	0	77.0	0.037	4.8	153.6	158.4	0	0.0015	4.8	0.0	4.8			15.6										$ 0.40	$ 0.47	$ 40,997	$ 0.78	$ 0.91	$79,944	$120,941	
			60	60		248.3	247.2	1.1	2.2			F	18	0	77.0	0.037	4.8	153.6	158.4	0	0.0015	4.8	0.0	4.8		2.2											$ 0.40	$ 0.47	$ 5,782	$ 0.78	$ 0.91	$11,274	$17,056	
		Sandusky	79	79		247.2	240.6	6.6	13.2			F	18	0	77.0	0.037	4.8	153.6	158.4	0	0.0015	4.8	0.0	4.8			13.2										$ 0.40	$ 0.47	$ 34,690	$ 0.78	$ 0.91	$67,645	$102,334	MP 240.6 - Sandusky Station
		28 ft northside	110			240.6	233.0	7.6	7.6	P			18	0	83.0	0.037	4.8	165.5	170.3	0	0.0015	4.8	0.0	4.8					7.6								$ 3.11	$ 3.64	$ 155,289	$ 2.60	$ 3.04	$129,823	$285,112	
		Huron	79	79		233.0	231.0	2.0	4.0			F	18	0	83.0	0.037	4.8	165.5	170.3	0	0.0015	4.8	0.0	4.8			4.0										$ 0.40	$ 0.47	$ 10,512	$ 0.78	$ 0.91	$20,498	$31,010	
		28 ft northside	110			231.0	229.0	2.0	2.0	P			18	0	83.0	0.037	4.8	165.5	170.3	0	0.0015	4.8	0.0	4.8					2.0								$ 3.11	$ 3.64	$ 40,865	$ 2.60	$ 3.04	$34,164	$75,029	
	Passing Siding	Passing Siding	110	110		229.0	224.0	5.0	10.0	P			18	0	83.0	0.037	4.8	165.5	170.3	0	0.0015	4.8	0.0	4.8					10.0								$ 3.11	$ 3.64	$ 204,327	$ 2.60	$ 3.04	$170,820	$375,147	
		28 ft northside	110			224.0	221.0	3.0	3.0	P			18	0	83.0	0.037	4.8	165.5	170.3	0	0.0015	4.8	0.0	4.8					3.0								$ 3.11	$ 3.64	$ 61,298	$ 2.60	$ 3.04	$51,246	$112,544	
		Vermillion River	79	79		221.0	220.5	0.5	1.0			F	18	0	83.0	0.037	4.8	165.5	170.3	0	0.0015	4.8	0.0	4.8			1.0										$ 0.40	$ 0.47	$ 2,628	$ 0.78	$ 0.91	$5,125	$7,753	
		14 ft Northside	79	79	79	220.5	205.1	15.4	46.2			F	18	0	107.5	0.037	4.8	214.4	219.2	0	0.0015	4.8	0.0	4.8			46.2										$ 0.40	$ 0.47	$ 121,414	$ 0.78	$ 0.91	$236,757	$358,170	
		28 ft northside	110			205.1	199.3	5.8	5.8	P			18	0	105.9	0.037	4.8	211.2	216.0	0	0.0015	4.8	0.0	4.8					5.8								$ 3.11	$ 3.64	$ 118,510	$ 2.60	$ 3.04	$99,076	$217,585	
	Passing Siding	Passing Siding	110	110		199.3	194.3	5.0	10.0	P			18	0	105.9	0.037	4.8	211.2	216.0	0	0.0015	4.8	0.0	4.8					10.0								$ 3.11	$ 3.64	$ 204,327	$ 2.60	$ 3.04	$170,820	$375,147	
		Berea	79	79		194.3	194.0	0.3	0.6			F	18	0	105.9	0.037	4.8	211.2	216.0	0	0.0015	4.8	0.0	4.8			0.6										$ 0.40	$ 0.47	$ 1,577	$ 0.78	$ 0.91	$3,075	$4,652	MP 194.0 - Berea Station
	Berea	West Park	79	79		194.0	188.0	6.0	12.0			F	18	0	92.0	0.037	4.8	183.5	188.3	0	0.0015	4.8	0.0	4.8			12.0										$ 0.40	$ 0.47	$ 31,536	$ 0.78	$ 0.91	$61,495	$93,031	
	West Park	Cleveland	79	79		188.0	182.0	6.0	12.0			F	18	0	14.0	0.020	4.8	20.4	25.2	0	0.0015	4.8	0.0	4.8			12.0										$ 0.40	$ 0.47	$ 31,536	$ 0.78	$ 0.91	$61,495	$93,031	MP 182.0 - Cleveland Station
						0.0																																							
						0.0																																							

HNTB
1-Feb-04
CHQ

						Total Miles	346.49	487.89 Track Miles By Class																																					
						Total Track Miles	0.0	**Legend**																																					

CHICAGO - GALESBURG - QUINCY

Global MP	From Station	To Station	Main #1	Main #2	Main #3	MP Begin	MP End	Segment Length	Total Track Miles	Predom. Traffic P	Predom. Traffic E	Predom. Traffic F	No of Trains P	No of Trains F	Curr. Tons F	BNSF Escall. %	2022 Tonnage P	2022 Tonnage F	2022 Tonnage Tot	2010 Tons F	RR Escal. %	2010 Tonnage P	2010 Tonnage F	2010 Tonnage Tot	FRA Track Class 2	FRA Track Class 3	FRA Track Class 4	FRA Track Class 5	FRA Track Class 6	MGT < 5	MGT 5-15	MGT 15-30	MGT > 30	Curvature Lgt	Curvature Mod	Curvature Sev	Matrix 41 Cost/Mile	Convert Cost/Mile to a 312 day year	ZT Maint Cost x Track Miles x # of Annual Train Miles	Cyclic Capital Cost Per Train Mile Wood (Max) Z-T Matrix 42	Convert Cost/Mile to a 312 day year	Cap. Cost Per Train Mile Times Total No. of Miles	Total Cost Capital Cost Plus Maint. Cost	Remarks
									R. A. Kollmar's Calculations											COMPLETE TEMS Calculations																									
	Chicago	Union Avenue	45	45	45	0.0	1.6	1.6	4.8	P			18		0	0.015	3.1	0.0	3.1	50.7	0.014	0.0	59.9	59.9		4.8											$ 2.05	$ 2.40	$ 64,649	$ 2.53	$ 2.96	$ 79,786	$ 144,435	MP 0.0 - Chicago
	Union Avenue	Western Ave.	60	60	60	1.6	4.0	2.4	9.6	P			18		25	0.015	3.1	33.2	36.3	50.7	0.014	5.7	59.9	65.6			9.6										$ 2.05	$ 2.40	$ 129,298	$ 2.53	$ 2.96	$ 159,572	$ 288,870	
	Western Ave.	Cicero	90	90	90	4.0	7.3	3.3	13.2			F	18		50	0.015	3.1	66.3	69.4	50.7	0.014	11.4	59.9	71.3				13.2									$ 1.33	$ 1.56	$ 115,343	$ 0.94	$ 1.10	$ 81,521	$ 196,863	
	Cicero	Clyde	90	90	90	7.3	9.6	2.3	6.9			F	18		72	0.015	3.1	95.5	98.6	50.7	0.014	16.4	59.9	76.3				6.9									$ 1.33	$ 1.56	$ 60,293	$ 0.94	$ 1.10	$ 42,613	$ 102,906	
	Clyde	Aurora	90	90	90	9.6	28.1	18.5	55.5			F	18		72	0.015	3.1	95.5	98.6	50.7	0.014	16.4	59.9	76.3				55.5									$ 1.33	$ 1.56	$ 484,965	$ 0.94	$ 1.10	$ 342,757	$ 827,721	MP 24.4 - Naperville
	Aurora	CP Aurora	60	60	60	28.1	38.8	10.7	32.1			F	18		72	0.015	3.1	95.5	98.6	34.9	0.014	16.4	41.2	57.6		32.1											$ 0.40	$ 0.47	$ 84,359	$ 0.78	$ 0.91	$ 164,500	$ 248,858	
50	CP Aurora	Mendota	90	90		38.8	82.0	43.2	86.4			F	18		44	0.015	3.1	58.4	61.5	35.3	0.014	10.0	41.7	51.7				86.4									$ 1.19	$ 1.39	$ 675,501	$ 0.87	$ 1.02	$ 493,854	$ 1,169,355	
	Mendota	Mendota	40	40		82.0	83.2	1.2	2.4			F	18		44	0.015	3.1	58.4	61.5	44.0	0.014	10.0	52.0	62.0		2.4											$ 0.45	$ 0.53	$ 7,096	$ 0.84	$ 0.98	$ 13,245	$ 20,341	MP 83.0 - Mendota
100	Mendota	Princeton	90	90		83.2	104.2	21.0	42.0			F	18		44	0.015	3.1	58.4	61.5	44.0	0.014	10.0	52.0	62.0				42.0									$ 1.19	$ 1.39	$ 328,369	$ 0.87	$ 1.02	$ 240,068	$ 568,436	MP 104.2 - Princeton
	Princeton	Wyanet	79	79		104.2	108.0	3.8	7.6			F	18		44	0.015	3.1	58.4	61.5	44.0	0.014	10.0	52.0	62.0			7.6										$ 0.42	$ 0.49	$ 20,971	$ 0.80	$ 0.94	$ 39,946	$ 60,917	
150	Wyanet	Galesburg	90	90		108.0	162.4	54.4	108.8			F	8		44	0.015	1.4	58.4	59.8	44.0	0.014	10.0	52.0	62.0				####									$ 1.19	$ 1.39	$ 378,058	$ 0.87	$ 1.02	$ 276,396	$ 654,454	MP 162.4 - Galesburg
	Galesburg	Waterman	50	50		162.4	167.0	4.6	9.2			F	8		60	0.015	1.4	79.6	81.0	49.7	0.014	13.7	58.7	72.4		9.2											$ 0.45	$ 0.53	$ 12,089	$ 0.84	$ 0.98	$ 22,566	$ 34,655	
250	Waterman	Quincy	90			167.0	258.6	91.6	91.6			F	8		37	0.015	1.4	49.1	50.5	49.7	0.014	8.4	58.7	67.1				91.6									$ 1.19	$ 1.39	$ 318,292	$ 0.87	$ 1.02	$ 232,701	$ 550,992	MP 202.6 - McComb
	Quincy	Mississippi R.	60			258.6	262.8	4.2	4.2			F	8		37	0.015	1.4	49.1	50.5	49.7	0.014	8.4	58.7	67.1		4.2											$ 0.40	$ 0.47	$ 4,906	$ 0.78	$ 0.91	$ 9,566	$ 14,472	MP 258.6 - Quiincy
						Total Miles		262.8	474.3 Track Miles By Class						Note 1										0.0	52.7	17.2	####	0.0								Matrix 41		Matrix 41					
															Note 2																													
																																							$ 2,684,187	$ 15.40		$ 2,199,089	$ 4,883,275	

HNTB
1-Feb-04
CHQ

Total Track Miles 474.3

	FRT	PASS	
PP	1	16	**5900**
E	2	16	7500
PF	6	16	1.170

Legend

30 - 25		FRA Class 2
60 - 40		FRA Class 3
80 - 60		FRA Class 4
90 - 80		FRA Class 5
110 - 80		FRA Class 6

	Maintenance	Capital	Total
High	$2,684,187	$2,199,089	$4,883,275
Median	$2,227,875	$1,825,243	$4,053,118
Low	$1,771,563	$1,451,398	$3,222,962

Note 1: BNSF Furnished 2002 Tonnage Data
Note 2: RA Kollmar Estimate of Growth of 1.5% Annual

CHICAGO - WYANET - QUAD CITIES - OMAHA

From Station	To Station	Main #1	Main #2	Main #3	MP Begin	MP End	Segment Length	Total Track Miles	R. A. Kollmar's Calculations: Predom. Traffic P	Predom. Traffic E	Predom. Traffic F	No of Trains P	No of Trains F	Curr. Tons F	RR Escall. %	2022 Tonnage P	2022 Tonnage F	2022 Tonnage Tot	COMPLETE TEMS Calculations: 2010 Tons F	RR Escal. %	2010 Tonnage P	2010 Tonnage F	2010 Tonnage Tot	FRA Track Class 2	FRA Track Class 3	FRA Track Class 4	FRA Track Class 5	FRA Track Class 6	MGT < 5	MGT 5-15	MGT 15-30	MGT > 30	Curvature Lgt	Curvature Mod	Curvature Sev	Matrix 41 Cost/Mile	Convert Cost/Mile to a 312 day year	ZT Maint Cost x Track Miles x # of Annual Train Miles	Cyclic Capital Cost Per Train Mile Wood (Max) Z-T Matrix 42	Convert Cost/Mile to a 312 day year	Cap. Cost Per Train Mile Times Total No. of Miles	Total Cost Capital Cost Plus Maint. Cost	Remarks
Chicago	Union Avenue	45	45	45	0.0	1.6	1.6	4.8	P			18		0.0	0.015	3.1	0.0	3.1	50.7	0.014	0.0	59.9	59.9		4.8											$ 2.05	$ 2.40	$ 64,649	$ 2.53	$ 2.96	$ 79,786	$ 144,435	MP 0.0 - Chicago
Union Avenue	Western Ave.	60	60	60	1.6	4.0	2.4	9.6	P			18		25.0	0.015	3.1	33.2	36.3	50.7	0.014	5.7	59.9	65.6			9.6										$ 2.05	$ 2.40	$ 129,298	$ 2.53	$ 2.96	$ 159,572	$ 288,870	
Western Ave.	Cicero	90	90	90	4.0	7.3	3.3	13.2			F	18		50.0	0.015	3.1	66.3	69.4	50.7	0.014	11.4	59.9	71.3				13.2									$ 1.33	$ 1.56	$ 115,343	$ 0.94	$ 1.10	$ 81,521	$ 196,863	
Cicero	Clyde	90	90	90	7.3	9.6	2.3	6.9			F	18		72.0	0.015	3.1	95.5	98.6	50.7	0.014	16.4	59.9	76.3				6.9									$ 1.33	$ 1.56	$ 60,293	$ 0.94	$ 1.10	$ 42,613	$ 102,906	
Clyde	Aurora	90	90	90	9.6	28.1	18.5	55.5			F	18		72.0	0.015	3.1	95.5	98.6	50.7	0.014	16.4	59.9	76.3				55.5									$ 1.33	$ 1.56	$ 484,965	$ 0.94	$ 1.10	$ 342,757	$ 827,721	MP 24.4 - Naperville
Aurora	CP Aurora	60	60	60	28.1	38.8	10.7	32.1			F	18		72.0	0.015	3.1	95.5	98.6	34.9	0.014	16.4	41.2	57.6		32.1											$ 0.40	$ 0.47	$ 84,359	$ 0.78	$ 0.91	$ 164,500	$ 248,858	
CP Aurora	Mendota	90	90		38.8	82.0	43.2	86.4			F	18		44.0	0.015	3.1	58.4	61.5	35.3	0.014	10.0	41.7	51.7				86.4									$ 1.19	$ 1.39	$ 675,501	$ 0.87	$ 1.02	$ 493,854	$ 1,169,355	
Mendota	Mendota	40	40		82.0	83.2	1.2	2.4			F	18		44.0	0.015	3.1	58.4	61.5	44.0	0.014	10.0	52.0	62.0		2.4											$ 0.45	$ 0.53	$ 7,096	$ 0.84	$ 0.98	$ 13,245	$ 20,341	MP 83.0 - Mendota
Mendota	Princeton	90	90		83.2	104.2	21.0	42.0			F	18		44.0	0.015	3.1	58.4	61.5	44.0	0.014	10.0	52.0	62.0				42.0									$ 1.19	$ 1.39	$ 328,369	$ 0.87	$ 1.02	$ 240,068	$ 568,436	MP 104.2 - Princeton
Princeton	Wyanet	79	79		104.2	108.0	3.8	7.6			F	18		44.0	0.015	3.1	58.4	61.5	44.0	0.014	10.0	52.0	62.0			7.6										$ 0.42	$ 0.49	$ 20,971	$ 0.80	$ 0.94	$ 39,946	$ 60,917	
Wyanet Conn.	Wyanet Conn.	60			108.0	109.0	1.0	1.0	P			10		0.0	0.015	1.7	0.0	1.7	0.0	0.014	0.0	0.0	0.0		1.0											$ 2.29	$ 2.68	$ 8,359	$ 2.60	$ 3.04	$ 9,490	$ 17,849	
Wyanet	Quad Cities	79			129.5	180.5	51.0	51.0			F	10		6.5	0.030	1.7	11.4	13.1	11.7	0.014	2.0	13.8	15.8			51.0										$ 0.96	$ 1.12	$ 178,704	$ 1.92	$ 2.25	$ 357,408	$ 536,112	MP 1
Quad Cities	Quad Cities	60	60		180.5	183.5	3.0	6.0			F	10		8.0	0.030	1.7	14.0	15.7	11.7	0.014	2.4	13.8	16.2		6.0											$ 1.01	$ 1.18	$ 22,119	$ 1.94	$ 2.27	$ 42,486	$ 64,605	MP 2
Quad Cities	Iowa City	79			183.5	200.0	16.5	33.0			F	10		8.0	0.030	1.7	14.0	15.7	11.7	0.014	2.4	13.8	16.2			33.0										$ 1.01	$ 1.18	$ 121,655	$ 1.94	$ 2.27	$ 233,673	$ 355,328	
		79	79		200.0	205.0	5.0	10.0			F	10		8.0	0.030	1.7	14.0	15.7	11.7	0.014	2.4	13.8	16.2			10.0										$ 1.01	$ 1.18	$ 36,865	$ 1.94	$ 2.27	$ 70,810	$ 107,675	
		79			205.0	234.0	29.0	29.0			F	10		8.0	0.030	1.7	14.0	15.7	11.7	0.014	2.4	13.8	16.2			29.0										$ 1.01	$ 1.18	$ 106,909	$ 1.94	$ 2.27	$ 205,349	$ 312,258	
Iowa City	Iowa City	60			234.0	237.0	3.0	6.0			F	10		8.0	0.030	1.7	14.0	15.7	11.7	0.014	2.4	13.8	16.2		6.0											$ 1.01	$ 1.18	$ 22,119	$ 1.94	$ 2.27	$ 42,486	$ 64,605	
		79			237.0	287.0	50.0	100.0			F	10		4.5	0.030	1.7	7.9	9.6	9.8	0.014	1.4	11.6	12.9			100.0										$ 1.01	$ 1.18	$ 368,650	$ 1.94	$ 2.27	$ 708,100	$ 1,076,750	
		79	79		287.0	297.0	10.0	20.0			F	10		4.5	0.030	1.7	7.9	9.6	9.8	0.014	1.4	11.6	12.9			20.0										$ 1.01	$ 1.18	$ 73,730	$ 1.94	$ 2.27	$ 141,620	$ 215,350	
	Des Moines	79			297.0	355.0	58.0	116.0			F	10		4.5	0.030	1.7	7.9	9.6	9.8	0.014	1.4	11.6	12.9			116.0										$ 1.01	$ 1.18	$ 427,634	$ 1.94	$ 2.27	$ 821,396	$ 1,249,030	
Des Moines	Des Moines	60			355.0	360.0	5.0	10.0			F	10		4.5	0.030	1.7	7.9	9.6	9.8	0.014	1.4	11.6	12.9		10.0											$ 1.01	$ 1.18	$ 36,865	$ 1.94	$ 2.27	$ 70,810	$ 107,675	
		79			360.0	425.0	65.0	65.0			F	8		4.5	0.030	1.4	7.9	9.3	9.8	0.014	1.4	11.6	12.9			65.0										$ 1.01	$ 1.18	$ 191,698	$ 1.94	$ 2.27	$ 368,212	$ 559,910	
		79	79		425.0	435.0	10.0	20.0			F	8		4.5	0.030	1.4	7.9	9.3	9.8	0.014	1.4	11.6	12.9			20.0										$ 1.01	$ 1.18	$ 58,984	$ 1.94	$ 2.27	$ 113,296	$ 172,280	
	Omaha	79			435.0	488.0	53.0	53.0			F	8		4.5	0.030	1.4	7.9	9.3	9.8	0.014	1.4	11.6	12.9			53.0										$ 0.96	$ 1.12	$ 148,570	$ 1.92	$ 2.25	$ 297,139	$ 445,709	MP 3
Omaha	Omaha	60	60		497.4	505.0	7.6	15.2			F	8		4.5	0.030	1.4	7.9	9.3	9.8	0.014	1.4	11.6	12.9		15.2											$ 0.96	$ 1.12	$ 42,609	$ 1.92	$ 2.25	$ 85,217	$ 127,826	MP 400 - Omaha
																								0.0	77.5	514.2	204.0	0.0																
		Total Miles by Segment					475.1																														**WYANET TO OMAHA**	$ 1,845,468	$ 41.74		$ 3,567,492	$ 5,412,960	
		Total Miles by Total Track						795.7																													***NIC in total is Chicago to Wyanet***						
		Total Miles by Track Class																																										

HNTB
1-Feb-04
CHQ

	Wyanet to Omaha Maintenance	Capital	Total
High	$1,845,468	$3,567,492	$5,412,960
Median	$1,531,738	$2,961,019	$4,492,757
Low	$1,218,009	$2,354,545	$3,572,554

	Note 1	Note 2
	3	4

Total Track Miles 0.0

	FRT	PASS	
PP	1	16	5900
E	2	16	
PF	6	16	1.170

Legend

30 - 25	FRA Class 2	0.0
60 - 40	FRA Class 3	77.5
80 - 60	FRA Class 4	514.2
90 - 80	FRA Class 5	204.0
110 - 80	FRA Class 6	0.0

Note 1: BNSF (Rich Wessler) Furnished 2002 Tonnage Data
Note 2: Iowa Interstate (Pat Sheldon) Furnished 2002 Tonnage Data 12-29-03
Note 3: RA Kollmar Estimate of Growth of 1.5% Annual
Note 4: Iowa Interstate (Pat Sheldon) Furnished Tonnage Growth Estimate 12-29-03

CHICAGO - INDIANAPOLIS - CINCINNATI

Global MP	From Station	To Station	Main #1	Main #2	Main #3	MP Begin	MP End	Segment Length	R. A. Kollmar's Calculations: Total Track Miles	Predom. Traffic P	Predom. Traffic E	Predom. Traffic F	No of Trains P	No of Trains F	Curr Tons F	RR Escal. %	2022 Tonnage P	2022 Tonnage F	2022 Tonnage Tot	COMPLETE TEMS Calculations: 2010 Tons F	RR Escal. %	2010 Tonnage P	2010 Tonnage F	2010 Tonnage Tot	FRA Track Class 2	FRA Track Class 3	FRA Track Class 4	FRA Track Class 5	FRA Track Class 6	MGT < 5	MGT 5-15	MGT 15-30	MGT > 30	Curvature Lgt	Curvature Mod	Curvature Sev	Matrix 41 Cost/Mile	Convert Cost/Mile to a 312 day year	ZT Maint Cost x Track Miles x # of Annual Train Miles	Cyclic Capital Cost Per Train Mile Wood (Max) Z-T Matrix 42	Convert Cost/Mile to a 312 day year	Cap. Cost Per Train Mile Times Total No. of Miles	Total Cost Capital Cost Plus Maint. Cost	Comments
0	Chicago	21 Street	45	45	45	523.0	520.9	2.1	6.3	P			12	0	0	0.0015	4.8	0.0	4.8	0.0	0.0015	2.1	0.0	2.1		6.3											$ 2.05	$ 2.40	$ 56,568	$ 2.53	$ 2.96	$ 69,813	$ 126,381	MP 0.0 - Chicago
	21 Street	Englewood	79	79		520.9	516.3	4.6	9.2	P			12	0	0	0.0015	4.8	0.0	4.8	0.0	0.0015	2.1	0.0	2.1			9.2										$ 2.05	$ 2.40	$ 82,607	$ 2.53	$ 2.96	$ 101,949	$ 184,556	
	Englewood	Englewood	45	45		516.3	515.2	1.1	2.2	P			12	0	0	0.0015	4.8	0.0	4.8	0.0	0.0015	2.1	0.0	2.1		2.2											$ 2.29	$ 2.68	$ 22,066	$ 2.60	$ 3.04	$ 25,054	$ 47,120	
	Englewood	Gr. Xing	79	79		515.2	513.7	1.5	3.0	P			12	0	0	0.0015	4.8	0.0	4.8	0.0	0.0015	2.1	0.0	2.1			3.0										$ 2.05	$ 2.40	$ 26,937	$ 2.53	$ 2.96	$ 33,244	$ 60,181	Current NS ML Tonnage = 122.4
	Gr. Xing	Cal River	79	79		513.7	509.8	3.9	7.8	P			12	0	0	0.0015	4.8	0.0	4.8	0.0	0.0015	2.1	0.0	2.1			7.8										$ 2.05	$ 2.40	$ 70,036	$ 2.53	$ 2.96	$ 86,435	$ 156,471	
	Cal R. Br.	Cal R. Br.	79	79		509.8	509.5	0.3	0.6	P			12	0	0	0.0015	4.8	0.0	4.8	0.0	0.0014	2.1	0.0	2.1			0.6										$ 2.05	$ 2.40	$ 5,387	$ 2.53	$ 2.96	$ 6,649	$ 12,036	
	Cal River	Hick	110	110		509.5	503.4	6.1	12.2	P			12	0	0	0.0015	4.8	0.0	4.8	0.0	0.0014	2.1	0.0	2.1					12.2								$ 3.11	$ 3.64	$ 166,186	$ 2.60	$ 3.04	$ 138,934	$ 305,120	MP 507.0 - Hammond
	Hick Br.	Hick Br.	79	79		503.4	503.0	0.4	0.8	P			12	0	0	0.0015	4.8	0.0	4.8	0.0	0.0014	2.1	0.0	2.1			0.8										$ 2.05	$ 2.40	$ 7,183	$ 2.53	$ 2.96	$ 8,865	$ 16,048	
	Hick Br.	NS Flyover	79	79		503.0	501.6	1.4	2.8	P			12	0	0	0.0015	4.8	0.0	4.8	0.0	0.0014	2.1	0.0	2.1			2.8										$ 2.05	$ 2.40	$ 25,141	$ 2.53	$ 2.96	$ 31,028	$ 56,169	Current NS ML Tonnage = 122.4
	NS Flyover	NS Flyover	60	60		501.6	500.5	1.1	2.2	P			12	0	0	0.0015	4.8	0.0	4.8	0.0	0.0014	2.1	0.0	2.1		2.2										$ 2.15	$ 2.52	$ 20,717	$ 2.56	$ 2.99	$ 24,668	$ 45,386	
	NS Flyover	Tolleston	79	79		15.0	19.0	4.0	8.0	P			12	0	0	0.0015	4.8	0.0	4.8	0.0	0.0014	2.1	0.0	2.1			8.0										$ 2.05	$ 2.40	$ 71,832	$ 2.53	$ 2.96	$ 88,651	$ 160,483	
50	Tolleston	Gary	45			442.5	440.0	2.5	2.5		E		12	4	2.9	0.03	4.8	5.1	9.9	0.0	0.0014	2.1	0.0	2.1			2.5										$ 1.44	$ 1.68	$ 15,768	$ 2.18	$ 2.55	$ 23,871	$ 39,639	
	Gary		110			440.0	435.4	4.6	4.6		E		12	4	2.9	0.03	4.8	5.1	9.9	0.0	0.0014	2.1	0.0	2.1					4.6								$ 3.40	$ 3.98	$ 69,248	$ 2.28	$ 2.67	$ 46,437	$ 115,685	
100			110			435.4	430.0	5.4	5.4		E		12	4	2.9	0.03	4.8	5.1	9.9	0.0	0.0014	2.1	0.0	2.1					5.4								$ 3.40	$ 3.98	$ 79,672	$ 2.28	$ 2.67	$ 53,427	$ 133,099	
			110	110		430.0	425.0	5.0	10.0		E		12	4	2.9	0.03	4.8	5.1	9.9	0.0	0.0014	2.1	0.0	2.1					10.0								$ 3.40	$ 3.98	$ 148,920	$ 2.28	$ 2.67	$ 99,864	$ 248,784	
			110			425.0	423.5	1.5	1.5		E		12	4	2.9	0.03	4.8	5.1	9.9	0.0	0.0014	2.1	0.0	2.1					1.5								$ 3.40	$ 3.98	$ 22,338	$ 2.28	$ 2.67	$ 14,980	$ 37,318	
			110			423.6	423.5	0.1	0.1		E		12	4	2.9	0.03	4.8	5.1	9.9	0.0	0.0014	2.1	0.0	2.1					0.1								$ 3.40	$ 3.98	$ 1,489	$ 2.28	$ 2.67	$ 999	$ 2,488	
		Wanatah	110			423.5	415.4	8.1	8.1		E		12	4	2.9	0.03	4.8	5.1	9.9	0.0	0.0014	2.1	0.0	2.1					8.1								$ 3.40	$ 3.98	$ 120,625	$ 2.28	$ 2.67	$ 80,890	$ 201,515	
	Wanatah	Wanatah	45			415.4	38.1	1.0	1.0	P			12	0	0.0	0	4.8	0.0	4.8	0.0	0.0014	2.1	0.0	2.1		1.0										$ 2.29	$ 2.68	$ 10,030	$ 2.60	$ 3.04	$ 11,388	$ 21,418	
	Wanatah	Monon	110			38.1	0.0	38.1	38.1	P			12	0	0	0	4.8	0.0	4.8	1.8	0.0014	2.1	2.1	4.2					38.1								$ 3.11	$ 3.64	$ 518,991	$ 2.60	$ 3.04	$ 433,883	$ 952,873	
	Monon		79			88.5	112.5	24.0	24.0		E		12	4	2.9	0.03	4.8	5.1	9.9	10.0	0.0014	2.1	11.8	13.9			24.0										$ 1.51	$ 1.77	$ 158,731	$ 2.20	$ 2.57	$ 231,264	$ 389,995	Lafayette
			40	40		112.5	113.3	0.8	1.6		E		12	4	2.9	0.03	4.8	5.1	9.9	10.0	0.0014	2.1	11.8	13.9		1.6										$ 1.61	$ 1.88	$ 11,283	$ 2.24	$ 2.62	$ 15,698	$ 26,981	
		Ames Connection	79	79		113.3	117.0	3.7	7.4		E		12	4	2.9	0.03	4.8	5.1	9.9	10.0	0.0014	2.1	11.8	13.9			7.4										$ 1.44	$ 1.68	$ 46,673	$ 2.18	$ 2.55	$ 70,658	$ 117,331	
	Ames Connection	Ames Connection	25	25		117.0	119.3	2.3	4.6		E		12	4	2.9	0.03	4.8	5.1	9.9	10.0	0.0014	2.1	11.8	13.9	4.6											$ 1.61	$ 1.88	$ 32,438	$ 2.24	$ 2.62	$ 45,132	$ 77,570	
	Ames Connection	Ames	40	40		119.3	120.7	1.4	2.8		E		12	4	2.9	0.03	4.8	5.1	9.9	10.0	0.0014	2.1	11.8	13.9		2.8										$ 1.44	$ 1.68	$ 17,660	$ 2.18	$ 2.55	$ 26,736	$ 44,396	
			50	50		120.7	121.0	0.3	0.6		E		12	4	2.9	0.03	4.8	5.1	9.9	10.0	0.0014	2.1	11.8	13.9		0.6										$ 1.44	$ 1.68	$ 3,784	$ 2.18	$ 2.55	$ 5,729	$ 9,513	
150			79	79		121.0	149.0	28.0	56.0		E		12	4	2.9	0.03	4.8	5.1	9.9	10.0	0.0014	2.1	11.8	13.9			56.0										$ 1.44	$ 1.68	$ 353,203	$ 2.18	$ 2.55	$ 534,710	$ 887,914	
		Indianapolis	79	79		46.3	7.0	39.3	78.6		E		12	4	2.9	0.03	4.8	5.1	9.9	10.0	0.0014	2.1	11.8	13.9			78.6										$ 1.44	$ 1.68	$ 495,746	$ 2.18	$ 2.55	$ 750,504	$ 1,246,250	Indianapolis International Airport
	Indianapolis	Indianapolis	79	79		7.0	6.0	1.0	2.0		E		12	4	2.9	0.03	4.8	5.1	9.9	10.0	0.0014	2.1	11.8	13.9			2.0										$ 1.51	$ 1.77	$ 13,228	$ 2.20	$ 2.57	$ 19,272	$ 32,500	
	Indianapolis	Indianapolis	45	45		6.0	1.0	5.0	10.0		E		14	4	2.9	0.03	4.8	5.1	9.9	10.0	0.0014	2.4	11.8	14.2		10.0										$ 1.61	$ 1.88	$ 82,271	$ 2.24	$ 2.62	$ 114,464	$ 196,735	Indianapolis
200	Indianapolis	Hamilton	45	45		124.5	127.0	2.5	5.0		E		12	4	2.9	0.03	4.8	5.1	9.9	3.2	0.0014	2.1	3.8	5.8		5.0										$ 1.44	$ 1.68	$ 31,536	$ 2.18	$ 2.55	$ 47,742	$ 79,278	
			45			109.1	108.9	0.2	0.2	P			12	4	1.9	0.0015	4.8	2.5	7.3	3.2	0.0014	2.1	3.8	5.8		0.2										$ 2.05	$ 2.40	$ 1,796	$ 2.53	$ 2.96	$ 2,216	$ 4,012	
			60	60		108.9	106.9	1.9	3.9	P			12	4	1.9	0.0015	4.8	2.5	7.3	3.2	0.0014	2.1	3.8	5.8		3.9										$ 2.05	$ 2.40	$ 35,018	$ 2.53	$ 2.96	$ 43,217	$ 78,236	
			60	60		106.9	103.6	3.3	6.6	P			12	4	1.9	0.0015	4.8	2.5	7.3	3.2	0.0014	2.1	3.8	5.8		6.6										$ 2.05	$ 2.40	$ 59,261	$ 2.53	$ 2.96	$ 73,137	$ 132,399	
			110			103.6	83.7	19.9	19.9	P			12	2	1.9	0.0015	4.8	2.5	7.3	3.2	0.0014	2.1	3.8	5.8					19.9								$ 3.11	$ 3.64	$ 271,074	$ 2.60	$ 3.04	$ 226,621	$ 497,695	
			40	40		83.7	82.8	0.9	1.8	P			12	2	1.9	0.0015	4.8	2.5	7.3	3.2	0.0014	2.1	3.8	5.8		1.8										$ 2.05	$ 2.40	$ 16,162	$ 2.53	$ 2.96	$ 19,947	$ 36,109	
		Shelbyville	110			82.8	63.5	19.4	19.4	P			12	2	1.9	0.0015	4.8	2.5	7.3	3.2	0.0014	2.1	3.8	5.8					19.4								$ 3.11	$ 3.64	$ 263,582	$ 2.60	$ 3.04	$ 220,358	$ 483,940	
250	Shelbyville	Shelbyville	60	60		63.5	61.9	1.6	3.2	P			12	2	1.9	0.0015	4.8	2.5	7.3	2.0	0.0014	2.1	2.4	4.4		3.2										$ 2.05	$ 2.40	$ 28,733	$ 2.53	$ 2.96	$ 35,460	$ 64,193	Shelbyville
	Shelbyville		110			61.9	40.0	21.9	21.9	P			12	2	1.9	0.0015	4.8	2.5	7.3	2.0	0.0014	2.1	2.4	4.4					21.9								$ 3.11	$ 3.64	$ 297,636	$ 2.60	$ 3.04	$ 248,828	$ 546,464	
			110	110		40.0	35.0	5.0	10.0	P			12	2	1.9	0.0015	4.8	2.5	7.3	2.0	0.0014	2.1	2.4	4.4					10.0								$ 3.11	$ 3.64	$ 136,218	$ 2.60	$ 3.04	$ 113,880	$ 250,098	
			110			35.0	16.0	19.0	19.0	P			12	2	1.9	0.0015	4.8	2.5	7.3	2.0	0.0014	2.1	2.4	4.4					19.0								$ 3.11	$ 3.64	$ 258,814	$ 2.60	$ 3.04	$ 216,372	$ 475,186	
			110			16.0	13.0	3.0	3.0	P			12	2	1.9	0.0015	4.8	2.5	7.3	2.0	0.0014	2.1	2.4	4.4					3.0								$ 3.11	$ 3.64	$ 40,865	$ 2.60	$ 3.04	$ 34,164	$ 75,029	
300			110			13.0	5.0	8.0	8.0	P			12	2	1.9	0.0015	4.8	2.5	7.3	2.0	0.0014	2.1	2.4	4.4					8.0								$ 3.11	$ 3.64	$ 108,974	$ 2.60	$ 3.04	$ 91,104	$ 200,078	
			45	45		5.0	0.5	4.5	9.0	P			12	6	64.8	0.03	4.8	2.5	7.3	2.0	0.0014	2.1	2.4	4.4		9.0										$ 2.29	$ 2.68	$ 90,272	$ 2.60	$ 3.04	$ 102,492	$ 192,764	
	Cincinnati Termina		50	50		0.5	0.3	0.2	4.4	P			12	6	64.8	0.03	4.8	2.5	7.3	2.0	0.0014	2.1	2.4	4.4		4.4										$ 2.29	$ 2.68	$ 44,133	$ 2.60	$ 3.04	$ 50,107	$ 94,240	Cincinnati
								309.9	449.2						Note										4.6	60.8	202.7	0.0	####										$ 4,440,835	$ 109.31		$ 4,720,840	$ 9,161,675	
									449.2						1						Note																Matrix 41		Matrix 41					
															2						3																							

HNTB
1-Feb-04
CHQ

	Maintenance	Capital	Total
High	$4,440,835	$4,720,840	$9,161,675
Median	$3,685,893	$3,918,297	$7,604,190
Low	$2,930,951	$3,115,754	$6,046,706

Legend

Total Track Miles 0.0

				30 - 25		FRA Class 2 4.6
	FRT	PASS	550	60 - 40		FRA Class 3 60.8
PP	1	16	5900	80 - 60		FRA Class 4 202.7
E	2	16		90 - 80		FRA Class 5 0.0
PF	6	16	1.170	110 - 80		FRA Class 6 ####

Note 1: Norfolk Southern (John Irwin) Furnished 2002 Tonnage Data
Note 2: CSXT (Earl Wacker) Furnished 2002 Tonnage Data 01-05-04
Note 3: RA Kollmar Estimate of Growth of 1.5% Annual

MILWAUKEE TO GREEN BAY

Global MP	From Station	To Station	Main #1	Main #2	Main #3	MP Begin	MP End	Segment Length	R. A. Kollmar's Calculations: Total Track Miles	Predom. Traffic P	Predom. Traffic E	Predom. Traffic F	No of Trains P	No of Trains F	Curr Tons F	RR Escal. %	2022 Tonnage P	2022 Tonnage F	2022 Tonnage Tot	COMPLETE TEMS Calculations: 2010 Tons F	RR Escal. %	2010 Tonnage P	2010 Tonnage F	2010 Tonnage Tot	FRA Track Class 2	FRA Track Class 3	FRA Track Class 4	FRA Track Class 5	FRA Track Class 6	MGT < 5	MGT 5-15	MGT 15-30	MGT > 30	Curvature Lgt	Curvature Mod	Curvature Sev	Matrix 41 Cost/Mile	Convert Cost/Mile to a 312 day year	ZT Maint Cost x Track Miles x # of Annual Train Miles	Cyclic Capital Cost Per Train Mile Wood (Max) Z-T Matrix 42	Convert Cost/Mile to a 312 day year	Cap. Cost Per Train Mile Times Total No. of Miles	Total Cost Capital Cost Plus Maint. Cost	Comments
0	Milwaukee Station	Milwaukee Station	20	45	45	85.7	86.0	0.3	0.9	P			34	0	3.0	0.03	5.8	4.0	9.8	0.0	0.0015	5.8	0.0	5.8	0.3	0.6											$ 2.05	$ 2.40	$ 7,632	$ 2.53	$ 2.96	$ 28,258	$ 35,890	MP 85.7 - Milwaukee Station
	Milwaukee Station	Grand Avenue	60	60	60	86.0	88.2	2.2	6.6			F	34	4	36.7	0.03	5.8	64.4	70.2							6.6											$ 0.30	$ 0.35	$ 8,191	$ 0.56	$ 0.66	$ 45,867	$ 54,058	
	Grand Avenue		35	35		88.2	88.3	0.1	0.2			F	14			0.03	2.4									0.2											$ 0.45	$ 0.53	$ 230	$ 0.84	$ 0.98	$ 858	$ 1,088	
			79	79		88.3	93.4	5.1	10.2	P			14				2.4										10.2										$ 2.15	$ 2.52	$ 56,031	$ 2.56	$ 2.99	$ 133,432	$ 189,463	
			110			94.1	95.0	0.9	0.9	P			14				2.4												0.9								$ 3.11	$ 3.64	$ 14,303	$ 2.60	$ 3.04	$ 11,957	$ 26,260	
	Granville, WI		110	110		95.0	100.0	5.0	10.0	P			14				2.4												10.0								$ 3.11	$ 3.64	$ 158,921	$ 2.60	$ 3.04	$ 132,860	$ 291,781	MP 99.4 - Granville Station
			110			100.0	100.6	0.6	0.6	P			14				2.4												0.6								$ 3.11	$ 3.64	$ 9,535	$ 2.60	$ 3.04	$ 7,972	$ 17,507	
			60			98.4	99.5	1.1	1.1	P			14				2.4									1.1										$ 2.15	$ 2.52	$ 12,085	$ 2.56	$ 2.99	$ 14,390	$ 26,475	
			110			99.5	114.4	14.9	14.9	P			14				2.4												14.9								$ 3.11	$ 3.64	$ 237,110	$ 2.60	$ 3.04	$ 198,227	$ 435,337	
			110			114.4	117.0	2.6	2.6	P			14				2.4												2.6								$ 3.11	$ 3.64	$ 41,002	$ 2.60	$ 3.04	$ 34,278	$ 75,279	
	West Bend, WI		60	60		117.0	119.0	2.0	4.0	P			14				2.4									4.0										$ 2.15	$ 2.52	$ 43,946	$ 2.56	$ 2.99	$ 52,326	$ 96,272	MP 118.8 - West Bend Station
50			110			119.0	138.2	19.2	19.2	P			14				2.4												19.2								$ 3.11	$ 3.64	$ 305,128	$ 2.60	$ 3.04	$ 255,091	$ 560,220	
			110	110		138.2	141.0	2.8	5.6	P			14				2.4												5.6								$ 3.11	$ 3.64	$ 88,996	$ 2.60	$ 3.04	$ 74,402	$ 163,397	
			110			141.0	145.5	4.5	4.5	P			14				2.4												4.5								$ 3.11	$ 3.64	$ 71,514	$ 2.60	$ 3.04	$ 59,787	$ 131,301	
			40			145.5	146.0	0.5	0.5			F	14				2.4									0.5											$ 0.42	$ 0.49	$ 1,159	$ 0.80	$ 0.94	$ 2,208	$ 3,366	
	Fond Du Lac, WI		45	45		155.0	160.4	5.4	10.8			F	14				2.4									10.8											$ 0.42	$ 0.49	$ 23,179	$ 0.80	$ 0.94	$ 44,150	$ 67,329	MP 148.5 - Fond du Lac Station
			110	110		160.4	168.8	8.4	16.8			F	14				2.4												16.8								$ 2.38	$ 2.78	$ 204,318	$ 1.07	$ 1.25	$ 91,857	$ 296,176	
	Oshkosh, WI		79	79		168.8	177.8	9.0	18.0			F	14				2.4										18.0										$ 0.42	$ 0.49	$ 38,632	$ 0.80	$ 0.94	$ 73,584	$ 112,216	MP 165.5 - Oshkosh Station
			110	110		177.8	180.0	2.2	4.4			F	14				2.4												4.4								$ 2.38	$ 2.78	$ 53,512	$ 1.07	$ 1.25	$ 24,058	$ 77,570	
			110			180.0	184.7	4.7	4.7			F	14				2.4												4.7								$ 2.38	$ 2.78	$ 57,160	$ 1.07	$ 1.25	$ 25,698	$ 82,859	
	Neenah, WI		45	45		184.7	187.5	2.8	5.6			F	14				2.4									5.6											$ 0.42	$ 0.49	$ 12,019	$ 0.80	$ 0.94	$ 22,893	$ 34,912	MP 177.5 - Neenah Station
			45			187.5	188.1	0.6	0.6			F	14				2.4									0.6											$ 0.42	$ 0.49	$ 1,180	$ 0.80	$ 0.94	$ 2,248	$ 3,429	
100	Appleton, WI		79			209.3	215.3	6.0	6.0			F	14				2.4										6.0										$ 0.42	$ 0.49	$ 12,877	$ 0.80	$ 0.94	$ 24,528	$ 37,405	MP 183.5 - Appleton Station
			79	79		215.3	220.5	5.2	10.4			F	14				2.4										10.4										$ 0.42	$ 0.49	$ 22,320	$ 0.80	$ 0.94	$ 42,515	$ 64,836	
			79			220.5	222.0	1.5	1.5			F	14				2.4										1.5										$ 0.42	$ 0.49	$ 3,219	$ 0.80	$ 0.94	$ 6,132	$ 9,351	
			79			222.0	236.3	14.3	14.3			F	14				2.4										14.3										$ 0.42	$ 0.49	$ 30,691	$ 0.80	$ 0.94	$ 58,458	$ 89,149	
			79	79		236.3	241.7	5.4	10.8			F	14				2.4										10.8										$ 0.42	$ 0.49	$ 23,179	$ 0.80	$ 0.94	$ 44,150	$ 67,329	
			79			241.7	242.6	0.9	0.9			F	14				2.4										0.9										$ 0.42	$ 0.49	$ 1,932	$ 0.80	$ 0.94	$ 3,679	$ 5,611	
128.6	Green Bay		10			242.6	243.0	0.4	0.4			F	14				2.4								0.4												$ 0.45	$ 0.53	$ 920	$ 0.84	$ 0.98	$ 1,717	$ 2,637	MP 213.5 - Green Bay Station
									99.4																												$46.34	$ 54.21	$ 1,525,099	$ 45.26		$ 1,443,457	$ 2,968,556	

99.4	Granville, WI	13.7	Total Segment Miles	128.6	
118.8	West Bend, WI	33.1	Total Track Miles		187.0
148.5	Fond Du Lac, WI	62.8	Total Track Miles (by Class)		187.0
165.5	Oshkosh, WI	79.8			
177.5	Neenah, WI	91.8	Total Track Miles	0.0	
183.5	Appleton, WI	97.8			
213.5	GREEN BAY, WI	127.8			

	FRT	PASS	550
PP	1	16	5900
E	2	16	
PF	6	16	1.170

HNTB
1-Feb-04
CHQ

	Note	7.7
	1	6.5
	2	47.6
		33.1
		33.7
		128.6

Legend

30 - 25	FRA Class 2
60 - 40	FRA Class 3
80 - 60	FRA Class 4
90 - 80	FRA Class 5
110 - 80	FRA Class 6

Track Miles By Class 0.7 30.0 72.1 0.0 84.2

CHQ - MGT estimate Fond du Lac to Green Bay from October 22, 1999 Inspection Trip
Provided by WCL

Totals are for Grand Ave to Green Bay. NIC is Milwaukee to Grand Ave

	Maintenance	Capital	Total
High	$1,525,099	$1,443,457	$2,968,556
Median	$1,265,832	$1,198,070	$2,463,902
Low	$1,006,565	$952,682	$1,959,247

Note 1: CP (Don Heron) Furnished 2002 Tonnage Data

ST. LOUIS TO KANSAS CITY

Global MP	From Station	To Station	Main #1	Main #2	Main #3	MP Begin	MP End	Segment Length	Total Track Miles	Predom. Traffic P	Predom. Traffic E	Predom. Traffic F	No of Trains P	No of Trains F	Curr Tons F	RR Escal. %	2022 Tonnage P	2022 Tonnage F	2022 Tonnage Tot	FRA Track Class 2	FRA Track Class 3	FRA Track Class 4	FRA Track Class 5	FRA Track Class 6	MGT < 5	MGT 5-15	MGT 15-30	MGT > 30	Curvature Lgt	Curvature Mod	Curvature Sev	Matrix 41 Cost/Mile	Convert Cost/Mile to a 312 day year	ZT Maint Cost x Track Miles x # of Annual Train Miles	Cyclic Capital Cost Per Train Mile Wood (Max) Z-T Matrix 42	Convert Cost/Mile to a 312 day year	Cap. Cost Per Train Mile Times Total No. of Miles	Total Cost Capital Cost Plus Maint. Cost	Comments
0	St. Louis	Grand Avenue	30	30		0.0	1.0	1.0	2.0	P			8	0	110	0.05	1.4		1.4	2.0												$ 2.15	$ 2.52	$ 12,556	$ 2.56	$ 2.99	$14,950	$27,506	MP 0.0 - St. Louis Station
	Grand Avenue	0	60	60		1.0	3.7	2.7	5.4			F	8		110		1.4	278.0	279.3		5.4											$ 1.01	$ 1.18	$ 15,926	$ 1.94	$ 2.27	$30,590	$46,516	
		Maplewood	60	60		3.7	7	3.3	6.6			F	8		110		1.4	278.0	279.3		6.6											$ 1.01	$ 1.18	$ 19,465	$ 1.94	$ 2.27	$37,388	$56,852	
	Maplewood	Kirkwood Station	79	79		7.0	13.3	6.3	12.6			F	8		110		1.4	278.0	279.3			12.6										$ 1.01	$ 1.18	$ 37,160	$ 1.94	$ 2.27	$71,376	$108,536	
	Kirkwood Station	0	30	30		13.3	13.7	0.4	0.8			F	8		110		1.4	278.0	279.3	0.8												$ 1.01	$ 1.18	$ 2,359	$ 1.94	$ 2.27	$4,532	$6,891	MP 13.3 - Kirkwood Station
		0	90	90		13.7	14	0.3	0.6			F	8		110		1.4	278.0	279.3				0.6									$ 2.99	$ 3.50	$ 5,238	$ 1.95	$ 2.28	$3,416	$8,655	
		0	90	90		14.0	15.4	1.4	2.8			F	8		110		1.4	278.0	279.3				2.8									$ 2.99	$ 3.50	$ 24,446	$ 1.95	$ 2.28	$15,943	$40,389	
		0	90	90		15.4	15.7	0.3	0.6			F	8		110		1.4	278.0	279.3				0.6									$ 2.99	$ 3.50	$ 5,238	$ 1.95	$ 2.28	$3,416	$8,655	
		Barretts	90	90		15.7	17.1	1.4	2.8			F	8		110		1.4	278.0	279.3				2.8									$ 2.99	$ 3.50	$ 24,446	$ 1.95	$ 2.28	$15,943	$40,389	
	Barretts	CPM 021 - Keffer Creek	90	90		17.1	21	3.9	7.8			F	8		110		1.4	278.0	279.3				7.8									$ 2.99	$ 3.50	$ 68,100	$ 1.95	$ 2.28	$44,413	$112,513	MP 18.8 - Valley Park
	CPM 021 - Keffer Creek	0	90	90		21.0	21.7	0.7	1.4			F	8		110		1.4	278.0	279.3				1.4									$ 2.99	$ 3.50	$ 12,223	$ 1.95	$ 2.28	$7,972	$20,195	
		0	90	90		21.7	23.3	1.6	3.2			F	8		110		1.4	278.0	279.3				3.2									$ 2.99	$ 3.50	$ 27,939	$ 1.95	$ 2.28	$18,221	$46,159	
			90	90		23.3	27.1	3.8	7.6			F	8		110		1.4	278.0	279.3				7.6									$ 2.99	$ 3.50	$ 66,354	$ 1.95	$ 2.28	$43,274	$109,628	
		0	90	90		27.1	27.7	0.6	1.2			F	8		110		1.4	278.0	279.3				1.2									$ 2.99	$ 3.50	$ 10,477	$ 1.95	$ 2.28	$6,833	$17,310	
		0	90	90		27.7	30.6	2.9	5.8			F	8		110		1.4	278.0	279.3				5.8									$ 2.99	$ 3.50	$ 50,639	$ 1.95	$ 2.28	$33,025	$83,664	MP 28.8 - Eureka
		0	90	90		30.6	31.3	0.7	1.4			F	8		110		1.4	278.0	279.3				1.4									$ 2.99	$ 3.50	$ 12,223	$ 1.95	$ 2.28	$7,972	$20,195	
		CPM 032 - Dozier	90	90		31.3	32.7	1.4	2.8			F	8		110		1.4	278.0	279.3				2.8									$ 2.99	$ 3.50	$ 24,446	$ 1.95	$ 2.28	$15,943	$40,389	
	CPM 032 - Dozier	0	90	90		32.7	33.9	1.2	2.4			F	8		110		1.4	278.0	279.3				2.4									$ 2.99	$ 3.50	$ 20,954	$ 1.95	$ 2.28	$13,666	$34,620	
		0	90	90		33.9	34.8	0.9	1.8			F	8		110		1.4	278.0	279.3				1.8									$ 2.99	$ 3.50	$ 15,715	$ 1.95	$ 2.28	$10,249	$25,965	
		CPM 037 - Summit	90	90		34.8	35.9	1.1	2.2			F	8		110		1.4	278.0	279.3				2.2									$ 2.99	$ 3.50	$ 19,208	$ 1.95	$ 2.28	$12,527	$31,735	
	CPM 037 - Summit	West Labadie	90	90		35.9	44.4	8.5	17.0			F	8		110		1.4	278.0	279.3				17.0									$ 2.99	$ 3.50	$ 148,424	$ 1.95	$ 2.28	$96,798	$245,222	MP 39 - Grey's Summit
	West Labadie	South Point	90	90		44.4	48.9	4.5	9.0			F	8		110		1.4	278.0	279.3				9.0									$ 2.99	$ 3.50	$ 78,577	$ 1.95	$ 2.28	$51,246	$129,823	
	South Point	0	90	90		48.9	49.8	0.9	1.8			F	8		110		1.4	278.0	279.3				1.8									$ 2.99	$ 3.50	$ 15,715	$ 1.95	$ 2.28	$10,249	$25,965	
50		Washington Station	90	90		49.8	55.5	5.7	11.4			F	8		110		1.4	278.0	279.3				11.4									$ 2.99	$ 3.50	$ 99,531	$ 1.95	$ 2.28	$64,912	$164,443	MP 52.2 - Washington Station
	Washington Station	CPM 058	90	90		55.5	58.5	3.0	6.0			F	8		110		1.4	278.0	279.3				6.0									$ 2.99	$ 3.50	$ 52,385	$ 1.95	$ 2.28	$34,164	$86,549	
	CPM 058	0	90	90		58.5	59	0.5	1.0			F	8		110		1.4	278.0	279.3				1.0									$ 2.99	$ 3.50	$ 8,731	$ 1.95	$ 2.28	$5,694	$14,425	
		0	90	90		59.0	61.8	2.8	5.6			F	8		110		1.4	278.0	279.3				5.6									$ 2.99	$ 3.50	$ 48,892	$ 1.95	$ 2.28	$31,886	$80,779	
		New Haven	90	90		61.8	67	5.2	10.4			F	8		110		1.4	278.0	279.3				10.4									$ 2.99	$ 3.50	$ 90,800	$ 1.95	$ 2.28	$59,218	$150,018	
	New Haven	New Haven	90	90		67.0	67.2	0.2	0.4			F	8		110		1.4	278.0	279.3				0.4									$ 2.99	$ 3.50	$ 3,492	$ 1.95	$ 2.28	$2,278	$5,770	
	New Haven	0	90	90		67.2	70.7	3.5	7.0			F	8		110		1.4	278.0	279.3				7.0									$ 2.99	$ 3.50	$ 61,116	$ 1.95	$ 2.28	$39,858	$100,974	
		0	90	90		70.7	71.3	0.6	1.2			F	8		110		1.4	278.0	279.3				1.2									$ 2.99	$ 3.50	$ 10,477	$ 1.95	$ 2.28	$6,833	$17,310	
		Berger	90	90		71.3	72.2	0.9	1.8			F	8		110		1.4	278.0	279.3				1.8									$ 2.99	$ 3.50	$ 15,715	$ 1.95	$ 2.28	$10,249	$25,965	
	Berger	0	90	90		72.2	75.8	3.6	7.2			F	8		110		1.4	278.0	279.3				7.2									$ 2.99	$ 3.50	$ 62,862	$ 1.95	$ 2.28	$40,997	$103,859	
		0	90	90		75.8	80.3	4.5	9.0			F	8		110		1.4	278.0	279.3				9.0									$ 2.99	$ 3.50	$ 78,577	$ 1.95	$ 2.28	$51,246	$129,823	
		Herman	90	90		80.3	81.5	1.2	2.4			F	8		110		1.4	278.0	279.3				2.4									$ 2.99	$ 3.50	$ 20,954	$ 1.95	$ 2.28	$13,666	$34,620	MP 81.1 - Herman Station
	Herman	0	90	90		81.5	83.9	2.4	4.8			F	8		110		1.4	278.0	279.3				4.8									$ 2.99	$ 3.50	$ 41,908	$ 1.95	$ 2.28	$27,331	$69,239	
		0	90	90		83.9	85	1.1	2.2			F	8		110		1.4	278.0	279.3				2.2									$ 2.99	$ 3.50	$ 19,208	$ 1.95	$ 2.28	$12,527	$31,735	
		Gasconde Junction	90	90		85.0	86.2	1.2	2.4			F	8		110		1.4	278.0	279.3				2.4									$ 2.99	$ 3.50	$ 20,954	$ 1.95	$ 2.28	$13,666	$34,620	
	Gasconde Junction	Gasconde	90	90		86.2	88	1.8	3.6			F	8		110		1.4	278.0	279.3				3.6									$ 2.99	$ 3.50	$ 31,431	$ 1.95	$ 2.28	$20,498	$51,929	
	Gasconde	Gasconde	60	60		88.0	88.1	0.1	0.2			F	8		110		1.4	278.0	279.3		0.2											$ 1.01	$ 1.18	$ 590	$ 1.94	$ 2.27	$1,133	$1,723	
	Gasconde	0	79	79		88.1	89.3	1.2	2.4			F	8		110		1.4	278.0	279.3			2.4										$ 1.01	$ 1.18	$ 7,078	$ 1.94	$ 2.27	$13,596	$20,674	
		0	79	79		89.3	89.8	0.5	1.0			F	8		110		1.4	278.0	279.3			1.0										$ 1.01	$ 1.18	$ 2,949	$ 1.94	$ 2.27	$5,665	$8,614	
		0	79	79		89.8	90.5	0.7	1.4			F	8		110		1.4	278.0	279.3			1.4										$ 1.01	$ 1.18	$ 4,129	$ 1.94	$ 2.27	$7,931	$12,060	
		Morrison Junction	60	60		90.5	90.6	0.1	0.2			F	8		110		1.4	278.0	279.3		0.2											$ 1.01	$ 1.18	$ 590	$ 1.94	$ 2.27	$1,133	$1,723	
	Morrison Junction	0	90	90		90.6	93.1	2.5	5.0			F	8		110		1.4	278.0	279.3				5.0									$ 2.99	$ 3.50	$ 43,654	$ 1.95	$ 2.28	$28,470	$72,124	
		0	90	90		93.1	94.4	1.3	2.6			F	8		110		1.4	278.0	279.3				2.6									$ 2.99	$ 3.50	$ 22,700	$ 1.95	$ 2.28	$14,804	$37,504	
		0	90	90		94.4	94.5	0.1	0.2			F	8		110		1.4	278.0	279.3				0.2									$ 2.99	$ 3.50	$ 1,746	$ 1.95	$ 2.28	$1,139	$2,885	
		0	90	90		94.5	95.2	0.7	1.4			F	8		110		1.4	278.0	279.3				1.4									$ 2.99	$ 3.50	$ 12,223	$ 1.95	$ 2.28	$7,972	$20,195	
		0	90	90		95.2	97.6	2.4	4.8			F	8		110		1.4	278.0	279.3				4.8									$ 2.99	$ 3.50	$ 41,908	$ 1.95	$ 2.28	$27,331	$69,239	
		Chamois	90	90		97.6	97.9	0.3	0.6			F	8		110		1.4	278.0	279.3				0.6									$ 2.99	$ 3.50	$ 5,238	$ 1.95	$ 2.28	$3,416	$8,655	
100	Chamois	Ames	90	90		97.9	106.9	9.0	18.0			F	8		110		1.4	278.0	279.3				18.0									$ 2.99	$ 3.50	$ 157,154	$ 1.95	$ 2.28	$102,492	$259,646	
	Ames	0	90	90		106.9	107.1	0.2	0.4			F	8		110		1.4	278.0	279.3				0.4									$ 2.99	$ 3.50	$ 3,492	$ 1.95	$ 2.28	$2,278	$5,770	
		0	90	90		107.1	108.9	1.8	3.6			F	8		110		1.4	278.0	279.3				3.6									$ 2.99	$ 3.50	$ 31,431	$ 1.95	$ 2.28	$20,498	$51,929	
		0	90	90		108.9	109.1	0.2	0.4			F	8		110		1.4	278.0	279.3				0.4									$ 2.99	$ 3.50	$ 3,492	$ 1.95	$ 2.28	$2,278	$5,770	
		0	90	90		109.1	109.9	0.8	1.6			F	8		110		1.4	278.0	279.3				1.6									$ 2.99	$ 3.50	$ 13,969	$ 1.95	$ 2.28	$9,110	$23,080	
		0	90	90		109.9	113.9	4.0	8.0			F	8		110		1.4	278.0	279.3				8.0									$ 2.99	$ 3.50	$ 69,846	$ 1.95	$ 2.28	$45,552	$115,398	
		0	90	90		113.9	114.1	0.2	0.4			F	8		110		1.4	278.0	279.3				0.4									$ 2.99	$ 3.50	$ 3,492	$ 1.95	$ 2.28	$2,278	$5,770	
		0	90	90		114.1	115.6	1.5	3.0			F	8		110		1.4	278.0	279.3				3.0									$ 2.99	$ 3.50	$ 26,192	$ 1.95	$ 2.28	$17,082	$43,274	
		Bonnot Junction	90	90		115.6	116.8	1.2	2.4			F	8		110		1.4	278.0	279.3				2.4									$ 2.99	$ 3.50	$ 20,954	$ 1.95	$ 2.28	$13,666	$34,620	
	Bonnot Junction	0	60	60		116.8	117.1	0.3	0.6			F	8		110		1.4	278.0	279.3		0.6											$ 1.01	$ 1.18	$ 1,770	$ 1.94	$ 2.27	$3,399	$5,168	
		0	90	90		117.1	121.6	4.5	9.0			F	8		110		1.4	278.0	279.3				9.0									$ 2.99	$ 3.50	$ 78,577	$ 1.95	$ 2.28	$51,246	$129,823	
		Moreau	90	90		121.6	123.7	2.1	4.2			F	8		110		1.4	278.0	279.3				4.2									$ 2.99	$ 3.50	$ 36,669	$ 1.95	$ 2.28	$23,915	$60,584	
	Moreau	Jefferson City	90	90		123.7	124.3	0.6	1.2			F	8		110		1.4	278.0	279.3				1.2									$ 2.99	$ 3.50	$ 10,477	$ 1.95	$ 2.28	$6,833	$17,310	
	Jefferson City	Jefferson City	60	60		124.3	128.1	3.8	7.6			F	8		110		1.4	278.0	279.3		7.6											$ 1.01	$ 1.18	$ 22,414	$ 1.94	$ 2.27	$43,052	$65,466	MP 125.5 - Jefferson City Station
	Jefferson City	River Junction	90	90		128.1	128.4	0.3	0.6			F	8		87		1.4	219.8	221.2				0.6									$ 2.99	$ 3.50	$ 5,238	$ 1.95	$ 2.28	$3,416	$8,655	
	River Junction	River Terminal	90	90		128.4	129.9	1.5	3.0			F	8		87		1.4	219.8	221.2				3.0									$ 2.99	$ 3.50	$ 26,192	$ 1.95	$ 2.28	$17,082	$43,274	
	River Terminal	0	90	90		129.9	132.3	2.4	4.8			F	8		87		1.4	219.8	221.2				4.8									$ 2.99	$ 3.50	$ 41,908	$ 1.95	$ 2.28	$27,331	$69,239	
150		Sedalia	90	90		132.3	188.9	56.6	113.2			F	8		87		1.4	219.8	221.2				113.2									$ 2.99	$ 3.50	$ 988,327	$ 1.95	$ 2.28	$644,561	$1,632,887	MP 140 - Centertown
	Sedalia	Sedalia	60	60		188.9	189.6	0.7	1.4			F	8		87		1.4	219.8	221.2		1.4											$ 1.01	$ 1.18	$ 4,129	$ 1.94	$ 2.27	$7,931	$12,060	MP 188.9 - Sedalia Station
250	Sedalia	Independence	90	90		189.6	271.2	81.6	163.2			F	8		87		1.4	219.8	221.2				163.2									$ 2.99	$ 3.50	$ 1,424,867	$ 1.95	$ 2.28	$929,261	$2,354,127	MP 259.8 - Lees Summit Station
	Independence	Independence	60	60		271.2	271.3	0.1	0.2			F	8		87		1.4	219.8	221.2		0.2											$ 1.01	$ 1.18	$ 590	$ 1.94	$ 2.27	$1,133	$1,723	
	Independence	Rock Creek	79	79		271.3	276.8	5.5	11.0			F	8		87		1.4	219.8	221.2			11.0										$ 1.01	$ 1.18	$ 32,441	$ 1.94	$ 2.27	$62,313	$94,754	MP 273.2 - Independence Station
	Rock Creek	Broadway	60	60		276.8	282.5	5.7	11.4			F	10		125		1.7	315.9	317.6		11.4											$ 1.01	$ 1.18	$ 42,026	$ 1.94	$ 2.27	$80,723	$122,750	
	Broadway	Kansas City	30	30		282.5	283	0.5	1.0			F	10		125		1.7	315.9	317.6	1.0												$ 1.01	$ 1.18	$ 3,687	$ 1.94	$ 2.27	$7,081	$10,768	MP 273.0 - Kansas City Station
									283.0											3.8	33.6	28.4	500.2	0.0							$ 188.74	$ 220.80	$ 4,577,004	$ 144.75		$3,242,064	$ 7,819,068	
									566.0																									Matrix 41					

Note: Infrastructure and speeds assumed to "ballpark" maintenance and cyclic capital costs. Capacity anaylis required to determine infrastructure required.
*State of Missouri Specified Maximum Authorized Train Speed
Amtrak believes that UPRR will permit a Maximum Authorized Train Speed of 79 mph.

HNTB
1-Feb-04
CHQ

	Maintenance	Capital	Total
High	$4,577,004	$3,242,064	$7,819,068
Median	$3,798,913	$2,690,913	$6,489,826
Low	$3,020,822	$2,139,762	$5,160,585

CHICAGO TO CARBONDALE

Global MP	From Station	To Station	Main #1	Main #2	Main #3	MP Begin	MP End	Segment Length	Total Track Miles	Predom. Traffic P	Predom. Traffic E	Predom. Traffic F	No of Trains P	No of Trains F	Curr Tons F	RR Escall. %	2022 Tonnage P	2022 Tonnage F	2022 Tonnage Tot	FRA Track Class 2	FRA Track Class 3	FRA Track Class 4	FRA Track Class 5	FRA Track Class 6	MGT < 5	MGT 5-15	MGT 15-30	MGT > 30	Curvature Lgt	Curvature Mod	Curvature Sev	Matrix 41 Cost/Mile	Convert Cost/Mile to a 312 day year	ZT Maint Cost x Track Miles x # of Annual Train Miles	Cyclic Capital Cost Per Train Mile Wood (Max) Z-T Matrix 42	Convert Cost/Mile to a 312 day year	Cap. Cost Per Train Mile Times Total No. of Miles	Total Cost Capital Cost Plus Maint. Cost	Remarks
0	Chicago	21 Street	45	45	45	523.0	520.9	2.1	6.3	P			10	0	0.0	0.015	1.7	0.0	1.7		6.3											$ 2.05	$ 2.40	$ 47,140	$ 2.53	$ 2.96	$ 58,177	$ 105,317	MP 0.0 - Chicago
	21 Street	Englewood	79	79		520.9	516.3	4.6	9.2	P			10	0	0.0	0.015	1.7	0.0	1.7			9.2										$ 2.05	$ 2.40	$ 68,839	$ 2.53	$ 2.96	$ 84,957	$ 153,796	
	Englewood	Englewood	45	45		516.3	515.2	1.1	2.2	P			10	0	0.0	0.015	1.7	0.0	1.7		2.2											$ 2.29	$ 2.68	$ 18,389	$ 2.60	$ 3.04	$ 20,878	$ 39,267	
	Englewood	Gr. Xing	79	79		515.2	513.7	1.5	3.0	P			10	0	0.0	0.015	1.7	0.0	1.7			3.0										$ 2.05	$ 2.40	$ 22,448	$ 2.53	$ 2.96	$ 27,704	$ 50,151	
	Gr. Xing	Gr. Xing	45	45		513.7	513.4	0.3	0.6	P			10	0	0.0	0.00	1.7	0.0	1.7		0.6											$ 2.29	$ 2.68	$ 5,015	$ 2.60	$ 3.04	$ 5,694	$ 10,709	
	Gr. Xing	N. Kensington	79	79		10.0	13.0	3.0	6.0	P			10	0	0.0	0.02	1.7	0.0	1.7			6.0										$ 2.05	$ 2.40	$ 44,895	$ 2.53	$ 2.96	$ 55,407	$ 100,302	
	N. Kensington	Kensington	79	79		13.0	14.2	1.2	2.4		E		10	1	0.8	0.02	1.7	1.2	2.9			2.4										$ 1.44	$ 1.68	$ 12,614	$ 2.18	$ 2.55	$ 19,097	$ 31,711	
	Kensington	CN Junction	79	79		14.2	23.5	9.3	18.6			F	10		11.2	0.02	1.7	16.3	18.0			18.6										$ 0.96	$ 1.12	$ 65,174	$ 1.92	$ 2.25	$ 130,349	$ 195,523	
	CN Junction	Stuenkel	79	79		14.4	31.6	17.2	34.4			F	10		24.6	0.02	1.7	35.8	37.5			34.4										$ 0.96	$ 1.12	$ 120,538	$ 1.92	$ 2.25	$ 241,075	$ 361,613	MP 17.9 - Homewood
	Stuenkel	Manteno	90	90		31.6	49.5	17.9	35.8			F	10		34.7	0.02	1.7	50.6	52.3				35.8									$ 2.85	$ 3.33	$ 372,410	$ 1.92	$ 2.25	$ 250,886	$ 623,296	
50	Manteno	Kankankee	79	79		49.5	55.2	5.7	11.4			F	10		34.7	0.02	1.7	50.6	52.3			11.4										$ 0.96	$ 1.12	$ 39,946	$ 1.92	$ 2.25	$ 79,891	$ 119,837	
	Kankankee	Kankankee	50	50		55.2	56.4	1.2	2.4			F	10		34.7	0.02	1.7	50.6	52.3		2.4											$ 0.96	$ 1.12	$ 8,410	$ 1.92	$ 2.25	$ 16,819	$ 25,229	MP 55.3 - Kankankee
	Kankankee	S. Otto	79	79		56.4	61.2	4.8	9.6			F	10		34.7	0.02	1.7	50.6	52.3			9.6										$ 0.96	$ 1.12	$ 33,638	$ 1.92	$ 2.25	$ 67,277	$ 100,915	MP 61.1 - Gilman
	S. Otto	Gilman	90	90		61.2	80.5	19.3	38.6			F	10		34.7	0.02	1.7	50.6	52.3				38.6									$ 2.85	$ 3.33	$ 401,537	$ 1.92	$ 2.25	$ 270,509	$ 672,045	
	Gilman	Gilman	60	60		80.5	81.2	0.7	1.4			F	10		36.4	0.02	1.7	53.0	54.7		1.4											$ 0.96	$ 1.12	$ 4,906	$ 1.92	$ 2.25	$ 9,811	$ 14,717	
100	Gilman	Rantoul	90	90		81.2	113.0	31.8	63.6			F	10		36.4	0.02	1.7	53.0	54.7				63.6									$ 2.85	$ 3.33	$ 661,599	$ 1.92	$ 2.25	$ 445,709	$ 1,107,308	
	Rantoul	Rantoul	60	60		113.0	114.0	1.0	2.0			F	10		36.4	0.02	1.7	53.0	54.7		2.0											$ 0.96	$ 1.12	$ 7,008	$ 1.92	$ 2.25	$ 14,016	$ 21,024	MP 113.8 - Rantoul
	Rantoul	Rantoul	79	79		114.0	115.8	1.8	3.6			F	10		38.0	0.02	1.7	55.4	57.1			3.6										$ 0.96	$ 1.12	$ 12,614	$ 1.92	$ 2.25	$ 25,229	$ 37,843	
	Rantoul	Leverett	90	90		115.8	124.1	8.3	16.6			F	10		38.0	0.02	1.7	55.4	57.1				16.6									$ 2.85	$ 3.33	$ 172,682	$ 1.92	$ 2.25	$ 116,333	$ 289,014	
	Leverett	Leverett	79	79		124.1	125.9	1.8	3.6			F	10		38.0	0.02	1.7	55.4	57.1			3.6										$ 0.96	$ 1.12	$ 12,614	$ 1.92	$ 2.25	$ 25,229	$ 37,843	
	Leverett	Champaign	60	60		125.9	127.3	1.4	2.8			F	10		38.0	0.02	1.7	55.4	57.1		2.8											$ 0.96	$ 1.12	$ 9,811	$ 1.92	$ 2.25	$ 19,622	$ 29,434	
	Champaign	Champaign	79	79		127.3	128.0	0.7	1.4			F	10		38.0	0.02	1.7	55.4	57.1			1.4										$ 0.96	$ 1.12	$ 4,906	$ 1.92	$ 2.25	$ 9,811	$ 14,717	MP 127.8 - Champaign
	Champaign	Tolono	90	90		128.0	137.0	9.0	18.0			F	4		38.0	0.02	0.7	55.4	56.0				18.0									$ 2.85	$ 3.33	$ 74,898	$ 1.92	$ 2.25	$ 50,458	$ 125,356	
	Tolono	Tolono	60	60		137.0	137.2	0.2	0.4			F	4		39.7	0.02	0.7	57.8	58.5		0.4											$ 0.96	$ 1.12	$ 561	$ 1.92	$ 2.25	$ 1,121	$ 1,682	
150	Tolono	Mattoon	90	90		137.2	172.3	35.1	70.2			F	4		40.7	0.02	0.7	59.3	60.0				70.2									$ 2.85	$ 3.33	$ 292,102	$ 1.92	$ 2.25	$ 196,785	$ 488,887	
	Mattoon	Mattoon	60	60		172.3	174.6	2.3	4.6			F	4		43.5	0.02	0.7	63.4	64.1		4.6											$ 0.96	$ 1.12	$ 6,447	$ 1.92	$ 2.25	$ 12,895	$ 19,342	MP 172.4 - Mattoon
	Mattoon	N. Effingham	90	90		174.6	198.0	23.4	46.8			F	4		43.5	0.02	0.7	63.4	64.1				46.8									$ 2.85	$ 3.33	$ 194,735	$ 1.92	$ 2.25	$ 131,190	$ 325,925	
200	N. Effingham	Effingham	60	60		198.0	202.0	4.0	8.0			F	4		43.5	0.02	0.7	63.4	64.1		8.0											$ 0.96	$ 1.12	$ 11,213	$ 1.92	$ 2.25	$ 22,426	$ 33,638	MP 199.2 - Effingham
	Effingham	Odin	90	90		202.0	244.1	42.1	84.2			F	4		49.5	0.02	0.7	72.1	72.8				84.2									$ 2.85	$ 3.33	$ 350,356	$ 1.92	$ 2.25	$ 236,029	$ 586,386	
	Odin	Odin	60	60		244.1	244.7	0.6	1.2			F	4		36.2	0.02	0.7	52.7	53.4		1.2											$ 0.96	$ 1.12	$ 1,682	$ 1.92	$ 2.25	$ 3,364	$ 5,046	
250	Odin	Sandoval	90	90		244.7	250.7	6.0	12.0			F	4		36.2	0.02	0.7	52.7	53.4				12.0									$ 2.85	$ 3.33	$ 49,932	$ 1.92	$ 2.25	$ 33,638	$ 83,570	
	Sandoval	Centralia	60	60		250.7	252.0	1.3	2.6			F	4		28.4	0.02	0.7	41.4	42.1		2.6											$ 0.96	$ 1.12	$ 3,644	$ 1.92	$ 2.25	$ 7,288	$ 10,932	
	Centralia	Centralia	35	35		252.0	252.4	0.4	0.8			F	4		28.4	0.02	0.7	41.4	42.1		0.8											$ 0.96	$ 1.12	$ 1,121	$ 1.92	$ 2.25	$ 2,243	$ 3,364	
	Centralia	Centralia	60	60		252.4	253.1	0.7	1.4			F	4		28.4	0.02	0.7	41.4	42.1		1.4											$ 0.96	$ 1.12	$ 1,962	$ 1.92	$ 2.25	$ 3,924	$ 5,887	
	Centralia	31 Switch	60	60		253.1	253.3	0.2	0.4			F	4		34.6	0.02	0.7	50.4	51.1		0.4											$ 0.96	$ 1.12	$ 561	$ 1.92	$ 2.25	$ 1,121	$ 1,682	MP 253.2 - Centralia
	31 Switch	Tamarda	90	90		253.3	279.0	25.7	51.4			F	4		34.7	0.02	0.7	50.6	51.2				51.4									$ 2.85	$ 3.33	$ 213,875	$ 1.92	$ 2.25	$ 144,084	$ 357,960	
	Tamarda	Tamarda	60	60		279.0	281.0	2.0	4.0			F	4		36.0	0.02	0.7	52.4	53.1		4.0											$ 0.96	$ 1.12	$ 5,606	$ 1.92	$ 2.25	$ 11,213	$ 16,819	
	Tamarda	Duquoin	90	90		281.0	287.6	6.6	13.2			F	4		36.0	0.02	0.7	52.4	53.1				13.2									$ 2.85	$ 3.33	$ 54,925	$ 1.92	$ 2.25	$ 37,002	$ 91,927	MP 287.5 - Duquoin
	Duquoin	Eldorado	60	60		287.6	288.7	1.1	2.2			F	4		36.0	0.02	0.7	52.4	53.1		2.2											$ 0.96	$ 1.12	$ 3,084	$ 1.92	$ 2.25	$ 6,167	$ 9,251	
300	Eldorado	Carbondale	90	90		288.7	307.8	19.1	38.2			F	4		36.0	0.02	0.7	52.4	53.1				38.2									$ 2.85	$ 3.33	$ 158,950	$ 1.92	$ 2.25	$ 107,082	$ 266,032	
	Carbondale	Carbondale	20	20		307.8	309.0	1.2	2.4			F	4		36.4	0.02	0.7	53.0	53.7	2.4												$ 0.96	$ 1.12	$ 3,364	$ 1.92	$ 2.25	$ 6,728	$ 10,092	MP 308.1 - Carbondale
																																		$ -					
																																		$ -					
					Total Route Miles			308.4							Note 1	Note 2																							
																				2.4												$ 69.54	$ 81.35	$ 3,576,150			$ 3,009,239	$ 6,585,388	

HNTB
1-Feb-04
CHQ

Total Track Miles	637.5	43.3							
	637.5		103.2						
				488.6					
					0.0				

	Maintenance	Capital	Total
High	$3,576,150	$3,009,239	$6,585,388
Median	$2,968,204	$2,497,668	$5,465,872
Low	$2,360,259	$1,986,098	$4,346,356

			FRT	PASS		
FRA Class 2	30 - 25				550	
FRA Class 3	60 - 40	PP	1	16	5900	
FRA Class 4	80 - 60	E	2	16		
FRA Class 5	90 - 80	PF	6	16		1.170
FRA Class 6	110 - 80					

Note 1: CN (O'Brien) Furnished 2002 Tonnage Data 12-05-03
Note 2: CN (O'Brien) Furnished Annual Growth Figures 01-05-04

HNTB

TABLE A
Midwest Regional Rail System Phase 5
Summary of Infrastructure Costs
Revision Date: 4/18/03

(All numbers in thousands)

No.	Route	Cost Estimate Phase 5 Year 2002 Dollars	Cost Estimate Phase 3B Year 2002 Dollars
a	Chicago Terminal Area	$ 1,152,115	$ 475,059
b	System Maintenance Facility	$ 45,351	N. A.
c	Chicago Union Station	$ 15,000	N. A.
1	Porter to Detroit / Pontiac	$ 329,771	$ 214,963
2	Battle Creek to Port Huron	$ 67,029	$ 59,700
3	Kalamazoo to Grand Rapids / Holland	$ 27,178	$ 21,942
4	Tolleston to Cleveland	$ 1,087,640	$ 599,559
5	Tolleston to Cincinnati	$ 507,468	$ 386,489
6	Grand Crossing to Carbondale	$ 219,878	$ 265,864
7	Joliet to St. Louis	$ 243,256	$ 195,138
8	St. Louis to Kansas City	$ 314,318	$ 295,937
9	Aurora to Quincy	$ 257,362	$ 219,641
10	Wyanet to Omaha	$ 360,207	$ 225,767
11	Rondout to St. Paul	$ 1,049,791	$ 733,191
12	Milwaukee to Green Bay	$ 311,717	$ 35,864
TOTAL		**$ 5,988,079**	**$ 3,729,114**

Notes:
This MWRRI Phase 5 Cost Estimate represents an update of the original Phase 3B Estimate prepared in 1997.
Data for track lengths, alignment, and location of bridges and grade crossings was taken from Trackfiles prepared by TEMS.
Input regarding Maintenance Facility, Service and Inspection Facility and Layover Facility locations and costs were provided by Amtrak.

HNTB

TABLE B

MWRRI PHASE 5

CHICAGO TERMINAL AREA LIMITS

Revision Date: 3/30/03

Segment		Lump Sum Cost (in Thousands)
South of the Lake Corridor:		
Chicago to Buffington Harbor	$ 265,000	
Buffingon Harbor to Tolleston	$ 64,000	
Buffington Harbor to Porter	$ 315,000	
Total South of the Lake Corridor		$ 644,000
Grand Crossing Improvements		$ 12,000
Chicago to Joliet		
Joliet Interlocking and Tunnel / Station	$20,000	
Corwith to Argo	$ 901	
Argo to Lemont	$ 8,533	
Lemont to Joliet	$ 3,381	
Metra Heritage Corridor Grade Separation	$168,300	
Total Chicago to Joliet		$ 201,115
Chicago to Aurora		$ 20,000
Chicago to Rondout (from 1995 Chicago to Milwaukee Study)		$ 275,000
TOTAL		$ 1,152,115

The Chicago end of the Detroit, Cleveland, Cincinnati and Carbondale routes are under further detailed study as a part of the South-of-the-Lake corridor study by Amtrak, MDOT and INDOT. From Chicago Union Station (CUS) to Englewood and Grand Crossing, these four routes will continue to share the corridor along the NS right-of-way. From Englewood to Grand Crossing, construction of new double track is proposed. The South-of-the-Lake Corridor infrastructure cost estimate from CUS to Grand Crossing is about $161.5 million.

An additional $12 million placeholder is included in the MWRRS cost estimates for a new track connection at Grand Crossing to the CN/IC tracks toward Carbondale.

The St. Louis route will continue share Metra's route from CUS to Joliet. The proposed passenger service will co-mingle with Metra and the host freight carrier trains at maximum speeds of 79 mph through this segment. Amtrak has proposed that the passenger platforms at the Joliet station be reconfigured to improve freight and passenger train movements through the interlocking. A $20 million placeholder cost is included in the estimates to cover a new interlocking, platforms and tunnels at the Metra/Amtrak Station in Joliet. Additonally, a placeholder of $168 million has been included for the Metra Heritage Corridor grade separation program.

Capital cost estimates for the St Louis to Kansas City route and the Cleveland to Toledo segment are subject to change

The Quincy route will continue to share Metra's route from CUS to Aurora. The proposed passenger service will co-mingle with Metra and the host freight carrier trains at maximum speeds of 79 mph through this segment. A $20 million placeholder cost is included in the estimates for track and signal improvements, including new interlockings and crossovers.

For the Chicago to Rondout segment, cost estimates from the 1995 Tri-State study were used for the MWRRS estimate. Since 1995, Metra traffic volume has increased and new Metra stations have been added along this segment. To account for these developments, the 1995 costs were inflated to 2002 dollars and further increased by 50%.

Chicago to Milwaukee Costs from 1995 Chicago to Milwaukee Study	
Total Cost (in 1993 Dollars, includes 7% Engineering and 15% Contingencies)	143,793,074
Inflate to 2002 costs	183,235,514
Add 50%	91,617,757
TOTAL	274,853,271

HNTB

TABLE C

MWRRI PHASE 5

Itemized Costs by Route

Revision Date: 3/24/03

				Chicago Terminal Limits		Porter to Detroit / Pontiac		Battle Creek to Port Huron		Kalamazoo to Grand Rapids / Holland		Tolleston to Cleveland		Tolleston to Cincinnati		Grand Crossing to Carbondale	
			Maximum Authorized Speed	110 mph		110 mph		79 mph		79 mph		110 mph		110 mph		90 mph	
Item No.	Description	Unit	YR 2002 Unit Cost (1000s)	Quantity	Amount	Quantity	Amount	Quantity	Amount	Quantity	Amount	Quantity	Amount	Quantity	Amount	Quantity	Amount
Trackwork																	
1.1	HSR on Existing Roadbed	per mile	$ 993			26	25,818	12.0	11,916	-	-	-	-	-	-	-	-
1.2a	HSR on New Roadbed	per mile	$ 1,059			-	-	-	-	-	-	33	34,534	123	130,469	-	-
1.2b	HSR on New Roadbed & New Embankment	per mile	$ 1,492			-	-	-	-	-	-	91	135,623	-	-	-	-
1.2c	HSR on New Roadbed & New Embankment (Double Track)	per mile	$ 2,674			-	-	-	-	-	-	-	-	-	-	-	-
1.3	Timber & Surface w/ 33% Tie replacement	per mile	$ 222			48	10,567	157.6	34,987	78.3	17,372	83	18,426	106	23,488	331	73,413
1.4	Timber & Surface w/ 66% Tie Replacement	per mile	$ 331			152	50,147	-	-	-	-	135	44,794	56	18,569	-	-
1.5	Relay Track w/ 136# CWR	per mile	$ 354			99	35,081	-	-	-	-	-	-	20	7,080	-	-
1.6	Freight Siding	per mile	$ 912			2	1,824	-	-	1.0	912	-	-	7	6,384	-	-
1.65	Passenger Siding	per mile	$ 1,376			17	23,392	-	-	-	-	62	85,312	31	42,656	13	17,888
1.71	Fencing, 4 ft Woven Wire (both sides)	per mile	$ 51			189	9,633	-	-	-	-	229	11,689	228	11,632	239	12,199
1.72	Fencing, 6 ft Chain Link (both sides)	per mile	$ 153			57	8,723	-	-	-	-	80	12,259	43	6,543	45	6,862
1.73	Fencing, 10 ft Chain Link (both sides)	per mile	$ 175			-	-	-	-	-	-	-	-	-	-	-	-
1.74	Decorative Fencing (both sides)	per mile	$ 394			12	4,651	-	-	-	-	15	5,940	14	5,616	15	5,890
Total Track Costs							$ 169,836		$ 46,903		$ 18,284		$ 348,577		$ 252,437		$ 116,253
Turnouts and Crossovers																	
4.1	#24 High Speed Turnout	each	$ 450			6	2,700	-	-	-	-	26	11,700	10	4,500	2	900
4.2	#20 Turnout Timber	each	$ 124			14	1,736	18.0	2,232	-	-	43	5,332.0	20	2,480	12	1,488
4.3	#10 Turnout Timber	each	$ 69			-	-	-	-	-	-	64	4,416.0	8	552	-	-
4.4	#20 Turnout Concrete	each	$ 249			-	-	-	-	-	-	25	6,225.0	-	-	-	-
4.5	#10 Turnout Concrete	each	$ 118			-	-	-	-	-	-	10	1,180.0	-	-	-	-
Total Turnouts Cost							$ 4,436		$ 2,232		$ -		$ 28,853		$ 7,532		$ 2,388
Curves																	
9.1	Elevate & Surface Curves	per mile	$ 58			30	1,729	-	-	-	-	3.6	206	20	1,137	5	318
9.3	Elastic Fasteners	per mile	$ 82			30	2,445	-	-	-	-	3.6	291	20	1,607	5	450
9.5	Realign Track for Curves (See Table G6 for Costs)	lump sum	varies			-	2,879	-	-	-	-	-	214	-	2,932	-	307
Total Curves Cost							$ 7,053		$ -		$ -		$ 711		$ 5,676		$ 1,075
Signals																	
8.1	Signals for Siding w/ High Speed Turnout	each	$ 1,268			4	5,072	-	-	-	-	13	16,484	4	5,072	1	1,268
8.2	Install CTC System (Single Track)	per mile	$ 183			-	-	-	-	-	-	285.2	52,197.1	285	52,173	-	-
8.21	Install CTC System (Double Track)	per mile	$ 300			-	-	-	-	-	-	12.0	3,600	-	-	-	-
8.3	Install PTC System	per mile	$ 197			143	28,191	-	-	-	-	268	52,841	163	32,013	299	58,903
8.4	Electric Lock for Industry Turnout	each	$ 103			-	-	-	-	-	-	74.0	7,622	14	1,442	-	-
8.5	Signals for Crossover	each	$ 700			6	4,200	5.0	3,500	-	-	15.0	10,500	4	2,800	4	2,800
8.6	Signals for Turnout	each	$ 400			2	800	8.0	3,200	-	-	10.0	4,000	10	4,000	4	1,600
Total Signals Cost							$ 38,263		$ 6,700		$ -		$ 147,244		$ 97,500		$ 64,571

HNTB

TABLE C

MWRRI PHASE 5

Itemized Costs by Route

Revision Date: 3/24/03

				Chicago Terminal Limits		Porter to Detroit / Pontiac		Battle Creek to Port Huron		Kalamazoo to Grand Rapids / Holland		Tolleston to Cleveland		Tolleston to Cincinnati		Grand Crossing to Carbondale	
			Maximum Authorized Speed	110 mph		110 mph		79 mph		79 mph		110 mph		110 mph		90 mph	
Item No.	Description	Unit	YR 2002 Unit Cost (1000s)	Quantity	Amount	Quantity	Amount	Quantity	Amount	Quantity	Amount	Quantity	Amount	Quantity	Amount	Quantity	Amount
Stations / Facilities																	
2.1	Full Service - New	each	$ 1,000			-	-	-	-	-	-	1.0	1,000.0	-	-	1	1,000
2.2	Full Service - Renovated	each	$ 500			11	5,500	4	2,000	2	1,000	2	1,000	4	2,000	7	3,500
2.3	Terminal - New	each	$ 2,000			-	-	-	-	-	-	1	2,000	-	-	-	-
2.4	Terminal - Renovated	each	$ 1,000			1	1,000	1	1,000	-	-	6	6,000	2	2,000	1	1,000
2.6	Layover Facility	lump sum	varies			-	-	1	5,544	1	5,544	-	-	-	-	1	5,544
2.7	Service & Inspection Facility	lump sum	varies			-	-	-	-	-	-	1	18,974	1	17,682	-	-
Total Station Cost							$ 6,500		$ 8,544		$ 6,544		$ 28,974		$ 21,682		$ 11,044
Bridges-under																	
5.1	Four Lane Urban Expressway	each	$ 4,835			-	-	-	-	-	-	-	-	-	-	-	-
5.2	Four Lane Rural Expressway	each	$ 4,025			-	-	-	-	-	-	-	-	-	-	-	-
5.3	Two Lane Highway	each	$ 3,054			11	33,594	-	-	-	-	6	18,324	-	-	-	-
5.4	Rail	each	$ 3,054			-	-	-	-	-	-	-	-	3	9,162	-	-
5.5	Minor river	each	$ 810			-	-	-	-	-	-	45	36,450	11	8,910	-	-
5.6	Major River	each	$ 8,098			-	-	-	-	-	-	-	-	-	-	-	-
5.71	Convert open deck bridge to ballast deck (single track)	per LF	$ 4.7			-	-	-	-	-	-	-	-	3,510	16,415	-	-
5.72	Convert open deck bridge to ballast deck (double track)	per LF	$ 9.4			-	-	-	-	-	-	-	-	-	-	-	-
5.73	Single Track on Flyover Structure	per LF	$ 6.0			-	-	-	-	-	-	3,100	18,600	-	-	-	-
5.8	Single Track on Approach Embankment w/ Retaining Wall	per LF	$ 3.0			-	-	-	-	-	-	6,500	19,500	-	-	-	-
Total Bridges-under Cost							$ 33,594		$ -		$ -		$ 92,874		$ 34,487		$ -
Bridges-over																	
6.1	Four Lane Urban Expressway	each	$ 2,087			-	-	-	-	-	-	3	6,261	-	-	-	-
6.2	Four Lane Rural Expressway	each	$ 2,929			-	-	-	-	-	-	3	8,787	-	-	-	-
6.3	Two Lane Highway	each	$ 1,903			-	-	-	-	-	-	2	3,806	-	-	-	-
6.4	Rail	each	$ 6,110			-	-	-	-	-	-	1	6,110	-	-	-	-
Total Bridges-over Cost							$ -		$ -		$ -		$ 24,964		$ -		$ -
Crossings																	
7.1	Private Closure	each	$ 83			22	1,826	-	-	-	-	21	1,743	27	2,241	29	2,407
7.2	Four Quadrant Gates w/ Trapped Vehicle Detector	each	$ 492			-	-	-	-	-	-	46	22,632	11	5,412	-	-
7.3	Four Quadrant Gates	each	$ 288			9	2,592	-	-	-	-	69	19,872	31	8,928	-	-
7.31	Convert Dual Gates to Quad Gates	each	$ 150			47	7,050	-	-	-	-	-	-	27	4,050	-	-
7.4a	Conventional Gates single mainline track	each	$ 166			49	8,134	-	-	-	-	195	32,370	144	23,904	90	14,940
7.4b	Conventional Gates double mainline track	each	$ 205			12	2,460	-	-	-	-	14	2,870	-	-	-	-
7.41	Convert Flashers Only to Dual Gate	each	$ 50			10	500	53.0	2,650	47	2,350	29	1,450	25	1,250	-	-
7.5a	Single Gate with Median Barrier	each	$ 180			46	8,280	-	-	-	-	-	-	32	5,760	-	-
7.5b	Convert Single Gate to Extended Arm	each	$ 15			45	675	-	-	-	-	-	-	84	1,260	-	-
7.71	Precast Panels without Rdway Improvements	each	$ 80			-	-	-	-	-	-	16	1,280	262	20,960	90	7,200
7.72	Precast Panels with Rdway Improvements	each	$ 150			-	-	-	-	-	-	311	46,650	87	13,050	-	-
7.8	Michigan Type Grade Crossing Surface	each	$ 15			218	3,270	-	-	-	-		-	-	-		-
															-		
Total Crossings Cost							34,787		2,650		2,350		128,867		86,815		24,547
Subtotals							**294,469**		**67,029**		**27,178**		**801,064**		**506,129**		**219,878**
Placeholders					**1,152,115**		**35,302**						**314,268**		**29,030**		
Adjustment for Allocation of Tolleston to Wanatah													**-27,691**		**-27,691**		
TOTAL					**1,152,115**		**329,771**		**67,029**		**27,178**		**1,087,640**		**507,468**		**219,878**

HNTB

TABLE C

MWRRI PHASE 5

Itemized Costs by Route

Revision Date: 3/24/03

				Joliet to St. Louis		St. Louis to Kansas City		Aurora to Quincy		Wyanet to Omaha		Rondout to St. Paul		Milwaukee to Green Bay		Total	
			Maximum Authorized Speed	110 mph		90 mph		90 mph		79 mph		110 mph		110 mph			
Item No.	Description	Unit	YR 2002 Unit Cost (1000s)	Quantity	Amount	Quantity	Amount	Quantity	Amount	Quantity	Amount	Quantity	Amount	Quantity	Amount	**Quantity**	**Amount**
Trackwork																	
1.1	HSR on Existing Roadbed	per mile	$ 993	-	-	-	-	-	-	-	-	-	-	-	-	38	$ 37,734
1.2a	HSR on New Roadbed	per mile	$ 1,059	-	-	-	-	-	-	-	-	75	79,531	38	40,242	269	$ 284,776
1.2b	HSR on New Roadbed & New Embankment	per mile	$ 1,492	-	-	-	-	3	4,476	-	-	26	38,941	51	76,092	171	$ 255,132
1.2c	HSR on New Roadbed & New Embankment (Double Track)	per mile	$ 2,674	-	-	-	-	-	-	-	-	-	-	10	26,740	10	$ 26,740
1.3	Timber & Surface w/ 33% Tie replacement	per mile	$ 222	48	10,638	-	-	341	75,613	-	-	234	51,881	22	4,884	1,447	$ 321,270
1.4	Timber & Surface w/ 66% Tie Replacement	per mile	$ 331	-	-	388	128,564	-	-	325	107,410	-	-	-	-	1,056	$ 349,483
1.5	Relay Track w/ 136# CWR	per mile	$ 354	-	-	-	-	-	-	54	19,116	-	-	-	-	173	$ 61,277
1.6	Freight Siding	per mile	$ 912	-	-	-	-	5	4,560	3	2,736	-	-	10	9,120	28	$ 25,536
1.65	Passenger Siding	per mile	$ 1,376	-	-	-	-	18	24,768	19	26,144	50	68,800	-	-	210	$ 288,960
1.71	Fencing, 4 ft Woven Wire (both sides)	per mile	$ 51	31	1,603	-	-	159	8,109	-	-	211	10,747	68	3,468	1,355	$ 69,081
1.72	Fencing, 6 ft Chain Link (both sides)	per mile	$ 153	8	1,208	-	-	70	10,710	-	-	40	6,045	21	3,213	363	$ 55,563
1.73	Fencing, 10 ft Chain Link (both sides)	per mile	$ 175	2	344	-	-	-	-	-	-	-	-	-	-	2	$ 344
1.74	Decorative Fencing (both sides)	per mile	$ 394	1	394	-	-	30	11,820	-	-	13	5,189	5	1,970	105	$ 41,470
Total Track Costs					$ 14,187		$128,564		$140,056		$ 155,406		$ 261,134		$ 165,729		$ 1,817,366
Turnouts and Crossovers																	
4.1	#24 High Speed Turnout	each	$ 450	-	-	22	9,900	4	1,800	8	3,600	10	4,500	4	1,800	92	$ 41,400
4.2	#20 Turnout Timber	each	$ 124	4	496	-	-	16	1,984	2	248	-	-	-	-	129	$ 15,996
4.3	#10 Turnout Timber	each	$ 69	-	-	-	-	12	828	8	552	-	-	-	-	92	$ 6,348
4.4	#20 Turnout Concrete	each	$ 249	-	-	-	-	-	-	-	-	-	-	-	-	25	$ 6,225
4.5	#10 Turnout Concrete	each	$ 118	-	-	-	-	-	-	-	-	-	-	-	-	10	$ 1,180
Total Turnouts Cost					$ 496		$ 9,900		$ 4,612		$ 4,400		$ 4,500		$ 1,800		$ 71,149
Curves																	
9.1	Elevate & Surface Curves	per mile	$ 58	2	99	85	4,921	25	1,436	-	-	41	2,381	6	348	217	$ 12,574
9.3	Elastic Fasteners	per mile	$ 82	2	139	85	6,957	25	2,030	-	-	41	3,366	6	492	217	$ 17,778
9.5	Realign Track for Curves (See Table G6 for Costs)	lump sum	varies	-	198	-	20,368	-	1,560	-	-	-	10,975	-	629	-	$ 40,061
Total Curves Cost					$ 436		$ 32,245		$ 5,027		$ -		$ 16,722		$ 1,469		$ 70,413
Signals																	
8.1	Signals for Siding w/ High Speed Turnout	each	$ 1,268	-	-	-	-	4	5,072	-	-	5	6,340	2	2,536	33	$ 41,844
8.2	Install CTC System (Single Track)	per mile	$ 183	-	-	-	-	-	-	325	59,384	-	-	60	10,980	955	$ 174,734
8.21	Install CTC System (Double Track)	per mile	$ 300	-	-	-	-	-	-	-	-	84	25,110	-	-	96	$ 28,710
8.3	Install PTC System	per mile	$ 197	37	7,269	282	55,635	218	43,017	-	-	224	44,128	83	16,351	1,718	$ 338,348
8.4	Electric Lock for Industry Turnout	each	$ 103	-	-	-	-	-	-	8	824	-	-	-	-	96	$ 9,888
8.5	Signals for Crossover	each	$ 700	-	-	-	-	7	4,900	-	-	-	-	-	-	41	$ 28,700
8.6	Signals for Turnout	each	$ 400	-	-	22	8,800	4	1,600	16	6,400	-	-	-	-	76	$ 30,400
Total Signals Cost					$ 7,269		$ 64,435		$ 54,589		$ 66,608		$ 75,578		$ 29,867		$ 652,623

HNTB

TABLE C

MWRRI PHASE 5

Itemized Costs by Route

Revision Date: 3/24/03

				Joliet to St. Louis		St. Louis to Kansas City		Aurora to Quincy		Wyanet to Omaha		Rondout to St. Paul		Milwaukee to Green Bay		Total	
			Maximum Authorized Speed	110 mph		90 mph		90 mph		79 mph		110 mph		110 mph			
Item No.	Description	Unit	YR 2002 Unit Cost (1000s)	Quantity	Amount	Quantity	Amount	Quantity	Amount	Quantity	Amount	Quantity	Amount	Quantity	Amount	**Quantity**	**Amount**
Stations / Facilities																	
2.1	Full Service - New	each	$ 1,000	-	-	-	-	-	-	-	-	1	1,000	6	6,000	9	$ 9,000
2.2	Full Service - Renovated	each	$ 500	7	3,500	8	4,000	7	3,500	5	2,500	11	5,500	1	500	69	$ 34,500
2.3	Terminal - New	each	$ 2,000	-	-	-	-	-	-	-	-	1	2,000	-	-	2	$ 4,000
2.4	Terminal - Renovated	each	$ 1,000	1	1,000	1	1,000	-	-	1	1,000	-	-	-	-	14	$ 14,000
2.6	Layover Facility	lump sum	varies	-	-	1	5,544	1	5,544	1	6,536	1	6,536	1	6,536	8	$ 47,328
2.7	Service & Inspection Facility	lump sum	varies	1	21,406	-	-	-	-	1	17,069	2	35,362	-	-	6	$ 110,494
Total Station Cost					$ 25,906		$ 10,544		$ 9,044		$ 27,105		$ 50,398		$ 13,036		$ 219,322
Bridges-under																	
5.1	Four Lane Urban Expressway	each	$ 4,835	-	-	-	-	-	-	-	-	-	-	-	-	-	$ -
5.2	Four Lane Rural Expressway	each	$ 4,025	-	-	-	-	-	-	-	-	-	-	-	-	-	$ -
5.3	Two Lane Highway	each	$ 3,054	-	-	-	-	-	-	-	-	1	3,054	10	30,540	28	$ 85,512
5.4	Rail	each	$ 3,054	-	-	-	-	-	-	-	-	-	-	1	3,054	4	$ 12,216
5.5	Minor river	each	$ 810	-	-	-	-	-	-	-	-	-	-	9	7,290	65	$ 52,650
5.6	Major River	each	$ 8,098	-	-	-	-	-	-	-	-	-	-	1	8,098	1	$ 8,098
5.71	Convert open deck bridge to ballast deck (single track)	per LF	$ 4.7	-		-	-	570	2,666	-	-	720	3,367	-	-	4,800	$ 22,448
5.72	Convert open deck bridge to ballast deck (double track)	per LF	$ 9.4	180	1,684	-	-	600	5,612	-	-	1,170	10,943	-	-	1,950	$ 18,239
5.73	Single Track on Flyover Structure	per LF	$ 6.0	-	-	-	-	-	-	-	-	-	-	-	-	3,100	$ 18,600
5.8	Single Track on Approach Embankment w/ Retaining Wall	per LF	$ 3.0	-	-	-	-	-	-	-	-	-	-	-	-	6,500	$ 19,500
Total Bridges-under Cost					$ 1,684		$ -		$ 8,278		$ -		$ 17,365		$ 48,982		$ 237,263
Bridges-over																	
6.1	Four Lane Urban Expressway	each	$ 2,087	-	-	-	-	-	-	-	-	-	-	-	-	3	$ 6,261
6.2	Four Lane Rural Expressway	each	$ 2,929	-	-	-	-	-	-	-	-	-	-	2	5,858	5	$ 14,645
6.3	Two Lane Highway	each	$ 1,903	-	-	-	-	-	-	-	-	-	-	2	3,806	4	$ 7,612
6.4	Rail	each	$ 6,110	-	-	-	-	-	-	-	-	-	-	-	-	1	$ 6,110
Total Bridges-over Cost					$ -		$ -		$ -		$ -		$ -		$ 9,664		$ 34,628
Crossings																	
7.1	Private Closure	each	$ 83	2	166	28	2,324	22	1,826	-	-	30	2,490	46	3,818	227	$ 18,841
7.2	Four Quadrant Gates w/ Trapped Vehicle Detector	each	$ 492	-	-	-	-	-	-	-	-	-	-	-	-	57	$ 28,044
7.3	Four Quadrant Gates	each	$ 288	15	4,320	55	15,840	-	-	-	-	144	41,472	34	9,792	357	$ 102,816
7.31	Convert Dual Gates to Quad Gates	each	$ 150	6	900	86	12,900	-	-	-	-	17	2,550	-	-	183	$ 27,450
7.4a	Conventional Gates single mainline track	each	$ 166	5	830	66	10,956	10	1,660	149	24,734	81	13,446	-	-	789	$ 130,974
7.4b	Conventional Gates double mainline track	each	$ 205	-	-	-	-	154	31,570	-	-	-	-	-	-	180	$ 36,900
7.41	Convert Flashers Only to Dual Gate	each	$ 50	9	450	1	50	11	550	79	3,950	20	1,000	-	-	284	$ 14,200
7.5a	Single Gate with Median Barrier	each	$ 180	-	-	-	-	-	-	-	-	-	-	74	13,320	152	$ 27,360
7.5b	Convert Single Gate to Extended Arm	each	$ 15	-	-	-	-	-	-	-	-	-	-	-	-	129	$ 1,935
7.71	Precast Panels without Rdway Improvements	each	$ 80	20	1,600	207	16,560	-	-	-	-	40	3,200	28	2,240	663	$ 53,040
7.72	Precast Panels with Rdway Improvements	each	$ 150	-	-	-	-	-	-	-	-	222	33,300	80	12,000	700	$ 105,000
7.8	Michigan Type Grade Crossing Surface	each	$ 15		-			10	150	149	2,235					377	$ 5,655
Total Crossings Cost					8,266		58,630		35,756		30,919		97,458		41,170		$ 552,215
Subtotals					**58,244**		**304,318**		**257,362**		**284,437**		**523,156**		**311,717**		**3,654,980**
Placeholders					**185,011**		**10,000**				**75,770**		**526,635**				**2,328,130**
Adjustment for Allocation of Tolleston to Wanatah																	**-55,383**
TOTAL					**243,256**		**314,318**		**257,362**		**360,207**		**1,049,791**		**311,717**		**5,927,728**

HNTB

TABLE D-1

MWRRI PHASE 5

Chicago to Detroit

Revision Date: 3/24/03

				Chicago Terminal Area Limit													
			Segment No.	Segment 1		Segment 2		Segment 3		Segment 4		Segment 5		Segment 6		Total	
			From - To	Chicago to Porter		Porter to Kalamazoo		Kalamazoo to Battle Ck		Battle Ck to W Det		W. Detroit to Milw. Jct.		Milw. Jct. to Pontiac			
			Host Carrier	NS		Amtrak		NS		NS		CR Shared Assets		CN			
			Mileposts	MP 523 to MP 482.21		MP 241 - MP 143		MP 143 - MP 121.5		MP 119.6 to MP 3		MP 3 to MP 4.2		MP 4.2 to MP 25.8			
			Track Miles	40.79 miles		98.0 miles		21.5 miles		116.6 miles		5.3 miles		21.6 miles		303.8 miles	
			Maximum Authorized Speed	110 mph		110 mph		110 mph		110 mph		60 mph		79 mph			
Item		Unit	YR 2002 Unit Cost (1000s)	Quantity	Amount	Quantity	Amount	Quantity	Amount	Quantity	Amount	Quantity	Amount	Quantity	Amount	Quantity	Amount
Trackwork																	
1.1	HSR on Existing Roadbed	per mile	$ 993		-	25	24,825	1	993		-		-		-	26	25,818
1.2a	HSR on New Roadbed	per mile	$ 1,059		-		-		-		-		-		-	-	-
1.2b	HSR on New Roadbed & New Embankment	per mile	$ 1,492		-		-		-		-		-		-	-	-
1.2c	HSR on New Roadbed & New Embankment (Double Track)	per mile	$ 2,674		-		-		-		-		-		-	-	-
1.3	Timber & Surface w/ 33% Tie replacement	per mile	$ 222		-		-		-	26	5,772		-	21.6	4,795	48	10,567
1.4	Timber & Surface w/ 66% Tie Replacement	per mile	$ 331		-	38.5	12,744	22.4	7,414	90.6	29,989		-		-	152	50,147
1.5	Relay Track w/ 136# CWR	per mile	$ 354		-	8.5	3,009		-	90.6	32,072		-		-	99	35,081
1.6	Freight Siding	per mile	$ 912		-		-		-	2	1,824		-		-	2	1,824
1.65	Passenger Siding	per mile	$ 1,376		-	15	20,640		-	2	2,752		-		-	17	23,392
1.71	Fencing, 4 ft Woven Wire (both sides)	per mile	$ 51		-	78	3,998	17	877	93	4,757		-		-	189	9,633
1.72	Fencing, 6 ft Chain Link (both sides)	per mile	$ 153		-	15	2,249	3	493	17	2,676		-	21.6	3,305	57	8,723
1.73	Fencing, 10 ft Chain Link (both sides)	per mile	$ 175		-		-		-		-		-		-	-	-
1.74	Decorative Fencing (both sides)	per mile	$ 394		-	5	1,931	1	424	6	2,297		-		-	12	4,651
Total Track Costs					-		69,396		10,202		82,139		-		8,100		169,836
Turnouts																	
4.1	#24 High Speed Turnout	each	$ 450		-	4	1,800	2	900		-		-		-	6	2,700
4.2	#20 Turnout Timber	each	$ 124		-	4	496		-	10	1,240		-		-	14	1,736
4.3	#10 Turnout Timber	each	$ 69		-		-		-		-		-		-	-	-
4.4	#20 Turnout Concrete	each	$ 249		-		-		-		-		-		-	-	-
4.5	#10 Turnout Concrete	each	$ 118		-		-		-		-		-		-	-	-
Total Turnouts Cost					-		2,296		900		1,240		-		-		4,436
Curves																	
9.1	Elevate & Surface Curves	per mile	$ 58		-	12.2	708	4.0	229	13.7	792		-		-	30	1,729
9.3	Elastic Fasteners	per mile	$ 82		-	12.2	1,001	4.0	324	13.7	1,119		-		-	30	2,445
9.5	Realign Track for Curves (See Table G6 for Costs)	lump sum	$ -		-		721		642		1,517		-		-	-	2,879
Total Curves Cost					-		2,430		1,195		3,428		-		-		7,053
Signals																	
8.1	Signals for Siding w/ High Speed Turnout	each	$ 1,268		-	2	2,536	1	1,268		-		-	1	1,268	4	5,072
8.2	Install CTC System (Single Track)	per mile	$ 183		-		-		-		-		-		-	-	-
8.21	Install CTC System (Double Track)	per mile	$ 300		-		-		-		-		-		-	-	-
8.3	Install PTC System	per mile	$ 197		-	38	7,486	14.5	2,857	90.6	17,848		-		-	143	28,191
8.4	Electric Lock for Industry Turnout	each	$ 103		-		-		-		-		-		-	-	-
8.5	Signals for Crossover	each	$ 700		-	2	1,400		-	4	2,800		-		-	6	4,200
8.6	Signals for Turnout	each	$ 400		-		-		-	2	800		-		-	2	800
Total Signals Cost					-		11,422		4,125		21,448		-		1,268		38,263
Stations / Facilities																	
2.1	Full Service - New	each	$ 1,000		-		-		-		-		-		-	-	-
2.2	Full Service - Renovated	each	$ 500		-	4	2,000	1	500	4	2,000		-	2	1,000	11	5,500
2.3	Terminal - New	each	$ 2,000		-		-		-		-		-		-	-	-
2.4	Terminal - Renovated	each	$ 1,000		-		-		-		-		-	1	1,000	1	1,000
2.6	Layover Facility	lump sum	$ -		-		-		-		-		-		-	-	-
2.7	Service & Inspection Facility	lump sum	$ -		-		-		-		-		-		-	-	-
Total Station Cost					-		2,000		500		2,000		-		2,000		6,500

HNTB

TABLE D-1

MWRRI PHASE 5

Chicago to Detroit

Revision Date: 3/24/03

				Chicago Terminal Area Limit													
			Segment No.	Segment 1		Segment 2		Segment 3		Segment 4		Segment 5		Segment 6		Total	
			From - To	Chicago to Porter		Porter to Kalamazoo		Kalamazoo to Battle Ck		Battle Ck to W Det		W. Detroit to Milw. Jct.		Milw. Jct. to Pontiac			
			Host Carrier	NS		Amtrak		NS		NS		CR Shared Assets		CN			
			Mileposts	MP 523 to MP 482.21		MP 241 - MP 143		MP 143 - MP 121.5		MP 119.6 to MP 3		MP 3 to MP 4.2		MP 4.2 to MP 25.8			
			Track Miles	40.79 miles		98.0 miles		21.5 miles		116.6 miles		5.3 miles		21.6 miles		303.8 miles	
			Maximum Authorized Speed	110 mph		110 mph		110 mph		110 mph		60 mph		79 mph			
Item		Unit	YR 2002 Unit Cost (1000s)	Quantity	Amount	Quantity	Amount	Quantity	Amount	Quantity	Amount	Quantity	Amount	Quantity	Amount	Quantity	Amount
Bridges-under																	
5.1	Four Lane Urban Expressway	each	$ 4,835		-		-		-		-		-		-	-	-
5.2	Four Lane Rural Expressway	each	$ 4,025		-		-		-		-		-		-	-	-
5.3	Two Lane Highway	each	$ 3,054		-	6	18,324		-	5	15,270		-		-	11	33,594
5.4	Rail	each	$ 3,054		-		-		-		-		-		-	-	-
5.5	Minor river	each	$ 810		-		-		-		-		-		-	-	-
5.6	Major River	each	$ 8,098		-		-		-		-		-		-	-	-
5.71	Convert open deck bridge to ballast deck (single track)	per LF	$ 4.7		-		-		-		-		-		-	-	-
5.72	Convert open deck bridge to ballast deck (double track)	per LF	$ 9.4		-		-		-		-		-		-	-	-
5.73	Single Track on Flyover Structure	per LF	$ 6.0		-		-		-		-		-		-	-	-
5.8	Single Track on Approach Embankment w/ Retaining Wall	per LF	$ 3.0		-		-		-		-		-		-	-	-
Total Bridges-under Cost					-		18,324		-		15,270		-		-		33,594
Bridges-over																	
6.1	Four Lane Urban Expressway	each	$ 2,087		-		-		-		-		-		-	-	-
6.2	Four Lane Rural Expressway	each	$ 2,929		-		-		-		-		-		-	-	-
6.3	Two Lane Highway	each	$ 1,903		-		-		-		-		-		-	-	-
6.4	Rail	each	$ 6,110		-		-		-		-		-		-	-	-
Total Bridges-over Cost					-		-		-		-		-		-		-
Crossings																	
7.1	Private Closure	each	$ 83		-	7	581	4	332	11	913		-		-	22	1,826
7.2	Four Quadrant Gates w/ Trapped Vehicle Detector	each	$ 492		-		-		-		-		-		-	-	-
7.3	Four Quadrant Gates	each	$ 288		-	5	1,440	0	-	4	1,152		-		-	9	2,592
7.31	Convert Dual Gates to Quad Gates	each	$ 150		-	22	3,300	4	600	21	3,150		-		-	47	7,050
7.4a	Conventional Gates single mainline track	each	$ 166		-	18	2,988		-	31	5,146		-		-	49	8,134
7.4b	Conventional Gates double mainline track	each	$ 205		-		-	12	2,460		-		-		-	12	2,460
7.41	Convert Flashers Only to Dual Gate	each	$ 50		-	0	-	0	-	10	500		-		-	10	500
7.5a	Single Gate with Median Barrier	each	$ 180		-	22	3,960	4	720	20	3,600		-		-	46	8,280
7.5b	Convert Single Gate to Extended Arm	each	$ 15		-	22	330	3	45	20	300		-		-	45	675
7.71	Precast Panels without Rdway Improvements	each	$ 80		-		-		-		-		-		-	-	-
7.72	Precast Panels with Rdway Improvements	each	$ 150		-		-		-		-		-		-	-	-
7.8	Michigan Type Grade Crossing Surface	each	$ 15		-	89	1,335	23	345	106	1,590		-		-	218	3,270
Total Crossings Cost					-		13,934		4,502		16,351		-		-		34,787
Segment Totals							**119,801**		**21,423**		**141,877**				**11,368**		**294,469**
Placeholder																	
	Battle Creek Baron to Gord Improvements								15,000								15,000
	West Detroit to Beaubien Costs (from Lansing to Detroit Study)												15,302				15,302
	Track Improvements												5,000				5,000
TOTAL							**119,801**		**36,423**		**141,877**		**20,302**		**11,368**		**329,771**

NOTES

Installation of PTC system does not include locomotive equipment and dispatch equipme Assume 26' offset for new mainline track construction for speeds above 79 mph
Cost Estimate does not include utility relocation.
Corridor access with frieght railroads to be negotiated; costs not included
Station costs are MWRRS allocation amounts
Siding improvements incorporate recommendations from TEMS Ideal Day Analysis Report (Dated March 8, 2002)
Close 25% of all private crossings where speeds are above 79 mph; remainder are Conventional Gate
Four Quandrant Gates all public crossings at speeds > 79mph
Conventional Gates all public crossings at speeds </= 79mph
Michigan Type Grade Crossing surface used at all crossings
Precast Panels with Rdway Improvements installed where track embankment is replaced
Precast Panels without Rdway Improvements installed where track embankment is not replaced

ASSUMED STATION LOCATIONS AND IMPROVEMENTS:

MP 228	Michigan City	Full Service - Renovated
MP 192	Niles	Full Service - Renovated
MP 179.5	Dowagiac	Full Service - Renovated
MP 143.5	Kalamazoo	Full Service - Renovated
MP 120.8	Battle Creek	Full Service - Renovated
MP 95.9	Albion	Full Service - Renovated
MP 75	Jackson	Full Service - Renovated
MP 38	Ann Arbor	Full Service - Renovated
MP 8	Dearborn	Full Service - Renovated
MP 5.6	DETROIT	Full Service - Renovated
MP 13.2	Royal Oak	Full Service - Renovated
MP 17.5	Birmingham	Full Service - Renovated
MP 25.8	Pontiac	Terminal - Renovated

HNTB

TABLE D-2

MWRRI PHASE 5

Battle Creek to Port Huron

Revision Date: 3/24/03

			Segment No.	Segment 1		Segment 2		Segment 3		Total	
			From - To	Battle Creek to E. Lansing		E. Lansing to Flint		Flint to Port Huron			
			Host Carrier	CN		CN		CN			
			Mileposts	MP 176.6 to MP 223.9		MP 223.9 to MP 280		MP 280 to MP 334.2			
			Track Miles	47.3 miles		56.1 miles		54.2 miles		157.6 miles	
			Maximum Authorized Speed	79 mph		79 mph		79 mph			
Item		Unit	YR 2002 Unit Cost (1000s)	Quantity	Amount	Quantity	Amount	Quantity	Amount	Quantity	Amount
Trackwork											
1.1	HSR on Existing Roadbed	per mile	$ 993	2	1,986	2	1,986	8	7,944	12	11,916
1.2a	HSR on New Roadbed	per mile	$ 1,059		-		-		-	-	-
1.2b	HSR on New Roadbed & New Embankment	per mile	$ 1,492		-		-		-	-	-
1.2c	HSR on New Roadbed & New Embankment (Double Track)	per mile	$ 2,674		-		-		-	-	-
1.3	Timber & Surface w/ 33% Tie replacement	per mile	$ 222	47.3	10,501	$ 56	12,454	54.2	12,032	157.6	34,987
1.4	Timber & Surface w/ 66% Tie Replacement	per mile	$ 331		-		-		-	-	-
1.5	Relay Track w/ 136# CWR	per mile	$ 354		-		-		-	-	-
1.6	Freight Siding	per mile	$ 912		-		-		-	-	-
1.65	Passenger Siding	per mile	$ 1,376		-		-		-	-	-
1.71	Fencing, 4 ft Woven Wire (both sides)	per mile	$ 51		-		-		-	-	-
1.72	Fencing, 6 ft Chain Link (both sides)	per mile	$ 153		-		-		-	-	-
1.73	Fencing, 10 ft Chain Link (both sides)	per mile	$ 175		-		-		-	-	-
1.74	Decorative Fencing (both sides)	per mile	$ 394		-		-		-	-	-
Total Track Costs					12,487		14,440		19,976		46,903
Turnouts											
4.1	#24 High Speed Turnout	each	$ 450		-		-		-	-	-
4.2	#20 Turnout Timber	each	$ 124	6	744	8	992	4	496	18	2,232
4.3	#10 Turnout Timber	each	$ 69		-		-		-	-	-
4.4	#20 Turnout Concrete	each	$ 249		-		-		-	-	-
4.5	#10 Turnout Concrete	each	$ 118		-		-		-	-	-
Total Turnouts Cost					744		992		496		2,232
Curves											
9.1	Elevate & Surface Curves	per mile	$ 58		-		-		-	-	-
9.2	Curvature Reduction	per mile	$ 393		-		-		-	-	-
9.3	Elastic Fasteners	per mile	$ 82		-		-		-	-	-
Total Curves Cost					-		-		-		-
Signals											
8.1	Signals for Siding w/ High Speed Turnout	each	$ 1,268		-		-		-	-	-
8.2	Install CTC System (Single Track)	per mile	$ 183		-		-		-	-	-
8.21	Install CTC System (Double Track)	per mile	$ 300		-		-		-	-	-
8.3	Install PTC System	per mile	$ 197		-		-		-	-	-
8.4	Electric Lock for Industry Turnout	each	$ 103		-		-		-	-	-
8.5	Signals for Crossover	each	$ 700	2	1,400	3	2,100		-	5	3,500
8.6	Signals for Turnout	each	$ 400	2	800	2	800	4	1,600	8	3,200
Total Signals Cost					2,200		2,900		1,600		6,700
Stations / Facilities											
2.1	Full Service - New	each	$ 1,000		-		-		-	-	-
2.2	Full Service - Renovated	each	$ 500		-	3	1,500	1	500	4	2,000
2.3	Terminal - New	each	$ 2,000		-		-		-	-	-
2.4	Terminal - Renovated	each	$ 1,000		-		-	1	1,000	1	1,000
2.6	Layover Facility in Port Huron	lump sum	$ 5,544		-		-	1	5,544	1	5,544
2.7	Service & Inspection Facility	lump sum	$ -		-		-		-	-	-
Total Station Cost					-		1,500		7,044		8,544

HNTB

TABLE D-2

MWRRI PHASE 5

Battle Creek to Port Huron

Revision Date: 3/24/03

				Segment No.	Segment 1		Segment 2		Segment 3		Total	
				From - To	Battle Creek to E. Lansing		E. Lansing to Flint		Flint to Port Huron			
				Host Carrier	CN		CN		CN			
				Mileposts	MP 176.6 to MP 223.9		MP 223.9 to MP 280		MP 280 to MP 334.2			
				Track Miles	47.3 miles		56.1 miles		54.2 miles		157.6 miles	
				Maximum Authorized Speed	79 mph		79 mph		79 mph			
Item		Unit	YR 2002 Unit Cost (1000s)		Quantity	Amount	Quantity	Amount	Quantity	Amount	Quantity	Amount
Bridges-under												
5.1	Four Lane Urban Expressway	each	$ 4,835			-		-		-	-	-
5.2	Four Lane Rural Expressway	each	$ 4,025			-		-		-	-	-
5.3	Two Lane Highway	each	$ 3,054			-		-		-	-	-
5.4	Rail	each	$ 3,054			-		-		-	-	-
5.5	Minor river	each	$ 810			-		-		-	-	-
5.6	Major River	each	$ 8,098			-		-		-	-	-
5.71	Convert open deck bridge to ballast deck (single track)	per LF	$ 4.7			-		-		-	-	-
5.72	Convert open deck bridge to ballast deck (double track)	per LF	$ 9.4			-		-		-	-	-
5.73	Single Track on Flyover Structure	per LF	$ 6.0			-		-		-	-	-
5.8	Single Track on Approach Embankment w/ Retaining Wall	per LF	$ 3.0			-		-		-	-	-
Total Bridges-under Cost						-		-		-		-
Bridges-over												
6.1	Four Lane Urban Expressway	each	$ 2,087			-		-		-	-	-
6.2	Four Lane Rural Expressway	each	$ 2,929			-		-		-	-	-
6.3	Two Lane Highway	each	$ 1,903			-		-		-	-	-
6.4	Rail	each	$ 6,110			-		-		-	-	-
Total Bridges-over Cost						-		-		-		-
Crossings												
7.1	Private Closure	each	$ 83			-		-		-	-	-
7.2	Four Quadrant Gates w/ Trapped Vehicle Detector	each	$ 492			-		-		-	-	-
7.3	Four Quadrant Gates	each	$ 288			-		-		-	-	-
7.31	Convert Dual Gates to Quad Gates	each	$ 150			-		-		-	-	-
7.4a	Conventional Gates single mainline track	each	$ 166			-		-		-	-	-
7.4b	Conventional Gates double mainline track	each	$ 205			-		-		-	-	-
7.41	Convert Flashers Only to Dual Gate	each	$ 50		12	600	13	650	28	1,400	53	2,650
7.5a	Single Gate with Median Barrier	each	$ 180			-		-		-	-	-
7.5b	Convert Single Gate to Extended Arm	each	$ 15			-		-		-	-	-
7.71	Precast Panels without Rdway Improvements	each	$ 80			-		-		-	-	-
7.72	Precast Panels with Rdway Improvements	each	$ 150			-		-		-	-	-
7.8	Michigan Type Grade Crossing Surface	each	$ 15			-		-		-	-	-
Total Crossings Cost						600		650		1,400		2,650
Segment Totals						**16,031**		**20,482**		**30,516**		**67,029**

NOTES

Cost Estimate does not include utility relocation.
Corridor access with frieght railroads to be negotiated; costs not included
Station costs are MWRRS allocation amounts
Siding improvements incorporate recommendations from TEMS Ideal Day Analysis Report (Dated March 8, 2002)
Close 25% of all private crossings where speeds are above 79 mph; remainder are Conventional Gate
Four Quandrant Gates all public crossings at speeds > 79mph
Conventional Gates all public crossings at speeds </= 79mph
Michigan Type Grade Crossing surface used at all crossings
Precast Panels with Rdway Improvements installed where track embankment is replaced
Precast Panels without Rdway Improvements installed where track embankment is not replaced

ASSUMED STATION LOCATIONS AND IMPROVEMENTS:

MP 176.6	Battle Creek	* Included in Detroit route
MP 223.9	East Lansing	Full Service - Renovated
MP 253.3	Durand	Full Service - Renovated
MP 280	Flint	Full Service - Renovated
MP 290	Lapeer	Full Service - Renovated
MP 334.2	Port Huron	Terminal - Renovated

HNTB

TABLE D-3

MWRRI PHASE 5

Kalamazoo to Grand Rapids

Revision Date: 3/24/03

			Segment No.	Segment 1		Segment 2		Total	
			From - To	Kalamazoo to Grand Rapid		Grand Rapids to Holland			
			Host Carrier	NS		CSXT			
			Mileposts	MP 143.5 to MP 0.3		MP 0.3 to MP 25.3			
			Track Miles	53.25 miles		25.0 miles		78.3 miles	
			Maximum Authorized Speed	79 mph		79 mph			
Item		Unit	YR 2002 Unit Cost (1000s)	Quantity	Amount	Quantity	Amount	Quantity	Amount
Trackwork									
1.1	HSR on Existing Roadbed	per mile	$ 993		-		-	-	-
1.2a	HSR on New Roadbed	per mile	$ 1,059		-		-	-	-
1.2b	HSR on New Roadbed & New Embankment	per mile	$ 1,492		-		-	-	-
1.2c	HSR on New Roadbed & New Embankment (Double Track)	per mile	$ 2,674		-		-	-	-
1.3	Timber & Surface w/ 33% Tie replacement	per mile	$ 222	53.25	11,822	25.0	5,550	78	17,372
1.4	Timber & Surface w/ 66% Tie Replacement	per mile	$ 331		-		-	-	-
1.5	Relay Track w/ 136# CWR	per mile	$ 354		-		-	-	-
1.6	Freight Siding	per mile	$ 912	1	912		-	1	912
1.65	Passenger Siding	per mile	$ 1,376		-		-	-	-
1.71	Fencing, 4 ft Woven Wire (both sides)	per mile	$ 51		-		-	-	-
1.72	Fencing, 6 ft Chain Link (both sides)	per mile	$ 153		-		-	-	-
1.73	Fencing, 10 ft Chain Link (both sides)	per mile	$ 175		-		-	-	-
1.74	Decorative Fencing (both sides)	per mile	$ 394		-		-	-	-
Total Track Costs					12,734		5,550		18,284
Turnouts									
4.1	#24 High Speed Turnout	each	$ 450		-		-	-	-
4.2	#20 Turnout Timber	each	$ 124		-		-	-	-
4.3	#10 Turnout Timber	each	$ 69		-		-	-	-
4.4	#20 Turnout Concrete	each	$ 249		-		-	-	-
4.5	#10 Turnout Concrete	each	$ 118		-		-	-	-
Total Turnouts Cost					-		-		-
Curves									
9.1	Elevate & Surface Curves	per mile	$ 58		-		-	-	-
9.3	Elastic Fasteners	per mile	$ 82		-		-	-	-
9.5	Realign Track for Curves (See Table G6 for Costs)	lump sum	$ -				-	-	-
Total Curves Cost					-		-		-
Signals									
8.1	Signals for Siding w/ High Speed Turnout	each	$ 1,268		-		-	-	-
8.2	Install CTC System (Single Track)	per mile	$ 183		-		-	-	-
8.21	Install CTC System (Double Track)	per mile	$ 300		-		-	-	-
8.3	Install PTC System	per mile	$ 197				-		-
8.4	Electric Lock for Industry Turnout	each	$ 103		-		-	-	-
8.5	Signals for Crossover	each	$ 700		-		-	-	-
8.6	Signals for Turnout	each	$ 400		-		-	-	-
Total Signals Cost					-		-		-
Stations / Facilities									
2.1	Full Service - New	each	$ 1,000		-		-	-	-
2.2	Full Service - Renovated	each	$ 500	1	500	1	500	2	1,000
2.3	Terminal - New	each	$ 2,000		-		-	-	-
2.4	Terminal - Renovated	each	$ 1,000		-		-	-	-
2.6	Layover Facility in Holland	lump sum	$ 5,544		-	1	5,544	1	5,544
2.7	Service & Inspection Facility	lump sum	$ -		-		-	-	-
Total Station Cost					500		6,044		6,544

HNTB

TABLE D-3

MWRRI PHASE 5

Kalamazoo to Grand Rapids

Revision Date: 3/24/03

			Segment No.	Segment 1		Segment 2		Total	
			From - To	Kalamazoo to Grand Rapid		Grand Rapids to Holland			
			Host Carrier	NS		CSXT			
			Mileposts	MP 143.5 to MP 0.3		MP 0.3 to MP 25.3			
			Track Miles	53.25 miles		25.0 miles		78.3 miles	
			Maximum Authorized Speed	79 mph		79 mph			
Item		Unit	YR 2002 Unit Cost (1000s)	Quantity	Amount	Quantity	Amount	Quantity	Amount
Bridges-under									
5.1	Four Lane Urban Expressway	each	$ 4,835		-		-	-	-
5.2	Four Lane Rural Expressway	each	$ 4,025		-		-	-	-
5.3	Two Lane Highway	each	$ 3,054		-		-	-	-
5.4	Rail	each	$ 3,054		-		-	-	-
5.5	Minor river	each	$ 810		-		-	-	-
5.6	Major River	each	$ 8,098		-		-	-	-
5.71	Convert open deck bridge to ballast deck (single track)	per LF	$ 4.7		-		-	-	-
5.72	Convert open deck bridge to ballast deck (double track)	per LF	$ 9.4		-		-	-	-
5.73	Single Track on Flyover Structure	per LF	$ 6		-		-	-	-
5.8	Single Track on Approach Embankment w/ Retaining Wall	per LF	$ 3.0		-		-	-	-
Total Bridges-under Cost					-		-		-
Bridges-over									
6.1	Four Lane Urban Expressway	each	$ 2,087		-		-	-	-
6.2	Four Lane Rural Expressway	each	$ 2,929		-		-	-	-
6.3	Two Lane Highway	each	$ 1,903		-		-	-	-
6.4	Rail	each	$ 6,110		-		-	-	-
Total Bridges-over Cost					-		-		-
Crossings									
7.1	Private Closure	each	$ 83		-		-	-	-
7.2	Four Quadrant Gates w/ Trapped Vehicle Detector	each	$ 492		-		-	-	-
7.3	Four Quadrant Gates	each	$ 288		-		-	-	-
7.31	Convert Dual Gates to Quad Gates	each	$ 150		-		-	-	-
7.4a	Conventional Gates single mainline track	each	$ 166		-		-	-	-
7.4b	Conventional Gates double mainline track	each	$ 205		-		-	-	-
7.41	Convert Flashers Only to Dual Gate	each	$ 50	32	1,600	15	750	47	2,350
7.5a	Single Gate with Median Barrier	each	$ 180		-		-	-	-
7.5b	Convert Single Gate to Extended Arm	each	$ 15		-		-	-	-
7.72	Precast Panels with Rdway Improvements	each	$ 150		-		-	-	-
7.72	Precast Panels with Rdway Improvements	each	$ 150		-		-	-	-
7.8	Michigan Type Grade Crossing Surface	each	$ 15		-		-	-	-
Total Crossings Cost					1,600		750		2,350
Segment Totals					**14,834**		**12,344**		**27,178**

NOTES

Cost Estimate does not include utility relocation.
Corridor access with frieght railroads to be negotiated; costs not included
Station costs are MWRRS allocation amounts
Siding improvements incorporate recommendations from TEMS Ideal Day Analysis Report (Dated March 8, 2002)
Assume 75% of underbridges need to be upgraded where speeds are above 79 mph
Estimate average span of underbridge is 40 feet.
Close 25% of all private crossings where speeds are above 79 mph; remainder are Conventional Gate
Four Quandrant Gates all public crossings at speeds > 79mph
Conventional Gates all public crossings at speeds <= 79mph
Michigan Type Grade Crossing surface used at all crossings
Precast Panels with Rdway Improvements installed where track embankment is replaced
Precast Panels without Rdway Improvements installed where track embankment is not replaced

ASSUMED STATION LOCATIONS AND IMPROVEMENTS:

MP 25.3	Holland	Full Service - Renovated
MP 0.3	Grand Rapids	Full Service - Renovated
MP 143.5	Kalamazoo	* Included in Detroit route

HNTB

TABLE D-4
MWRRI PHASE 5
Chicago to Cleveland (via Fort Wayne)

Revision Date: 3/24/03

Chicago Terminal Area Limit

			Segment No.	Segment 1		Segment 2		Segment 3		Segment 4		Segment 5		Segment 6		Segment 7		Segment 8		Segment 9		Total	
			From - To	Chicago to Tolleston		Tolleston to Wanatah		Wanatah to Mike		Mike to New Haven		New Haven to Liberty Ctr.		Liberty Center to Delta		Delta to Toledo		Toledo to Berea		Berea to Cleveland			
			Host Carrier	South-of-the-Lake		CSX		CSX & NS		NS		NS & M&W		I&O		NS		NS		NS			
			Mileposts	Corridor Study		MP 442.5 - MP 414.9		SX MP 414.9 - NS MP 146		MP 146.1 - MP 363.94		MP 87.19 - MP 30.25		MP 82.5 - MP 74.27		MP 314.4 - 288.5		MP 288.5 - MP 194		MP 194 - MP182			
			Track Miles	26.6 miles		27.6 miles		95.6 miles		6.86 miles		56.94 miles		8.23 miles		25.9 miles		94.5 miles		12.0 miles		342.3 miles	
			Maximum Authorized Speed			110 mph		110 mph		79 mph		110 mph		79 mph		110 mph		110 mph		79 mph			
Item		Unit	YR 2002 Unit Cost (1000s)	Quantity	Amount	Quantity	Amount	Quantity	Amount	Quantity	Amount	Quantity	Amount	Quantity	Amount	Quantity	Amount	Quantity	Amount	Quantity	Amount	Quantity	Amount
Trackwork																							
1.1	HSR on Existing Roadbed	per mile	$ 993				-		-		-		-		-		-		-		-	-	-
1.2a	HSR on New Roadbed	per mile	$ 1,059				-		-	3.61	3,823		-		-		-	17	18,003	12	12,708	33	34,534
1.2b	HSR on New Roadbed & New Embankment	per mile	$ 1,492				-		-	2	2,984		-		-	23.9	35,659	53	79,076	12	17,904	91	135,623
1.2c	HSR on New Roadbed & New Embankment (Double Track)	per mile	$ 2,674				-		-		-		-		-		-		-		-	-	-
1.3	Timber & Surface w/ 33% Tie replacement	per mile	$ 222				-		-		-		-		-		-	83	18,426		-	83	18,426
1.4	Timber & Surface w/ 66% Tie Replacement	per mile	$ 331			27.6	9,136	95.6	31,644	2	662		-	8.23	2,724	1.9	629		-		-	135	44,794
1.5	Relay Track w/ 136# CWR	per mile	$ 354				-		-		-		-		-		-		-		-	-	-
1.6	Freight Siding	per mile	$ 912				-		-		-		-		-		-		-		-	-	-
1.65	Passenger Siding	per mile	$ 1,376			5	6,880	20	27,520		-	10	13,760	2	2,752	5	6,880	20	27,520		-	62	85,312
1.71	Fencing, 4 ft Woven Wire (both sides)	per mile	$ 51			22.08	1,126	76.48	3,900	5.49	280	45.55	2,323	4	204		-	76	3,856		-	229	11,689
1.72	Fencing, 6 ft Chain Link (both sides)	per mile	$ 153			4.14	633	14.34	2,194	1.03	157	8.54	1,307		-	25.9	3,963	14	2,169	12	1,836	80	12,259
1.73	Fencing, 10 ft Chain Link (both sides)	per mile	$ 175				-		-		-		-		-		-		-		-	-	-
1.74	Decorative Fencing (both sides)	per mile	$ 394			1.38	544	4.78	1,883	0.34	135	2.85	1,122		-		-	5	1,862	1	394	15	5,940
Total Track Costs							18,319		67,141		8,041		18,512		5,680		47,130		150,911		32,842		348,577
Turnouts																							
4.1	#24 High Speed Turnout	each	$ 450			2	900	10	4,500		-	4	1,800		-	2	900	8	3,600		-	26	11,700
4.2	#20 Turnout Timber	each	$ 124			2	248	8	992	2	248	14	1,736	2	248	2	248	9	1,116	4	496	43	5,332
4.3	#10 Turnout Timber	each	$ 69			3	207	23	1,587	9	621	29	2,001		-		-		-		-	64	4,416
4.4	#20 Turnout Concrete	each	$ 249				-		-		-		-		-	2	498	9	2,241	14	3,486	25	6,225
4.5	#10 Turnout Concrete	each	$ 118				-		-		-		-		-	2	236	4	472	4	472	10	1,180
Total Turnouts Cost							1,355		7,079		869		5,537		248		1,882		7,429		4,454		28,853
Curves																							
9.1	Elevate & Surface Curves	per mile	$ 58															3.6	206		-	4	206
9.3	Elastic Fasteners	per mile	$ 82															3.6	291		-	4	291
9.5	Realign Track for Curves (See Table G6 for Costs)	lump sum	$ -																214			-	214
Total Curves Cost																			711		-		711
Signals																							
8.1	Signals for Siding w/ High Speed Turnout	each	$ 1,268			1	1,268	4	5,072		-	2	2,536		-	1	1,268	4	5,072	1	1,268	13	16,484
8.2	Install CTC System (Single Track)	per mile	$ 183			27.6	5,051	95.6	17,495	6.86	1,255	56.94	10,420	8.23	1,506	20	3,660	70	12,810		-	285	52,197
8.21	Install CTC System (Double Track)	per mile	$ 300				-		-		-		-		-		-		-	12	3,600	12	3,600
8.3	Install PTC System	per mile	$ 197			27.6	5,437	95.6	18,833	6.86	1,351	56.94	11,217	8.23	1,621	20	3,940	53	10,441		-	268	52,841
8.4	Electric Lock for Industry Turnout	each	$ 103			3	309	23	2,369	9	927	29	2,987		-	2	206	4	412	4	412	74	7,622
8.5	Signals for Crossover	each	$ 700				-		-		-		-		-	2	1,400	9	6,300	4	2,800	15	10,500
8.6	Signals for Turnout	each	$ 400				-		-		-		-		-		-		-	10	4,000	10	4,000
Total Signals Cost							12,065		43,769		3,534		27,160		3,127		10,474		35,035		12,080		147,244
Stations / Facilities																							
2.1	Full Service - New	each	$ 1,000				-		-		-		-		-		-		-	1	1,000	1	1,000
2.2	Full Service - Renovated	each	$ 500				-		-		-		-		-		-	2	1,000		-	2	1,000
2.3	Terminal - New	each	$ 2,000				-	1	2,000		-		-		-		-		-		-	1	2,000
2.4	Terminal - Renovated	each	$ 1,000			1	1,000	2	2,000		-	1	1,000		-		-	1	1,000	1	1,000	6	6,000
2.6	Layover Facility	lump sum	$ -				-		-		-		-		-		-		-		-	-	-
2.7	Service & Inspection Facility in Cleveland	lump sum	$ 18,973				-		-		-		-		-		-		-	1	18,973	1	18,974
Total Station Cost							1,000		4,000		-		1,000		-		-		2,000		20,973		28,974

HNTB

TABLE D-4
MWRRI PHASE 5
Chicago to Cleveland (via Fort Wayne)

Revision Date: 3/24/03

Chicago Terminal Area Limit

Item	Unit	YR 2002 Unit Cost (1000s)	Segment 1 Chicago to Tolleston South-of-the-Lake Corridor Study 26.6 miles		Segment 2 Tolleston to Wanatah CSX MP 442.5 - MP 414.9 27.6 miles 110 mph		Segment 3 Wanatah to Mike CSX & NS SX MP 414.9 - NS MP 146 95.6 miles 110 mph		Segment 4 Mike to New Haven NS MP 146.1 - MP 363.94 6.86 miles 79 mph		Segment 5 New Haven to Liberty Ctr. NS & M&W MP 87.19 - MP 30.25 56.94 miles 110 mph		Segment 6 Liberty Center to Delta I&O MP 82.5 - MP 74.27 8.23 miles 79 mph		Segment 7 Delta to Toledo NS MP 314.4 - 288.5 25.9 miles 110 mph		Segment 8 Toledo to Berea NS MP 288.5 - MP 194 94.5 miles 110 mph		Segment 9 Berea to Cleveland NS MP 194 - MP182 12.0 miles 79 mph		Total 342.3 miles	
Maximum Authorized Speed																						
			Quantity	Amount	Quantity	Amount	Quantity	Amount	Quantity	Amount	Quantity	Amount	Quantity	Amount	Quantity	Amount	Quantity	Amount	Quantity	Amount	Quantity	Amount
Bridges-under																						
5.1 Four Lane Urban Expressway	each	$ 4,835				-		-		-		-		-		-		-		-	-	-
5.2 Four Lane Rural Expressway	each	$ 4,025				-		-		-		-		-		-		-		-	-	-
5.3 Two Lane Highway	each	$ 3,054				-		-		-		-		-	4	12,216	2	6,108		-	6	18,324
5.4 Rail	each	$ 3,054				-		-		-		-		-		-		-		-	-	-
5.5 Minor river	each	$ 810				-		-		-	21	17,010		-	8	6,480	16	12,960		-	45	36,450
5.6 Major River	each	$ 8,098				-		-		-		-		-		-		-		-	-	-
5.71 Convert open deck bridge to ballast deck (single track)	per LF	$ 4.7				-		-		-		-		-		-		-		-	-	-
5.72 Convert open deck bridge to ballast deck (double track)	per LF	$ 9.4				-		-		-		-		-		-		-		-	-	-
5.73 Single Track on Flyover Structure	per LF	$ 6.0				-		-	2,100	12,600	1,000	6,000		-		-		-		-	3,100	18,600
5.8 Single Track on Approach Embankment w/ Retaining Wall	per LF	$ 3.0				-		-	4,500	13,500	2,000	6,000		-		-		-		-	6,500	19,500
Total Bridges-under Cost						-		-		26,100		29,010		-		18,696		19,068		-		92,874
Bridges-over																						
6.1 Four Lane Urban Expressway	each	$ 2,087				-		-							1	2,087	2	4,174		-	3	6,261
6.2 Four Lane Rural Expressway	each	$ 2,929				-		-							1	2,929	2	5,858		-	3	8,787
6.3 Two Lane Highway	each	$ 1,903				-		-								-	2	3,806		-	2	3,806
6.4 Rail	each	$ 6,110				-		-								-	1	6,110		-	1	6,110
Total Bridges-over Cost						-		-								5,016		19,948		-		24,964
Crossings																						
7.1 Private Closure	each	$ 83			2	166	6	498		-	6	498	1	83	1	83	5	415		-	21	1,743
7.2 Four Quadrant Gates w/ Trapped Vehicle Detector	each	$ 492			11	5,412	15	7,380	2	984	15	7,380		-	3	1,476		-		-	46	22,632
7.3 Four Quadrant Gates	each	$ 288			17	4,896	14	4,032	2	576	16	4,608		-	3	864	17	4,896		-	69	19,872
7.31 Convert Dual Gates to Quad Gates	each	$ 150				-		-		-		-		-		-		-		-	-	-
7.4a Conventional Gates single mainline track	each	$ 166			15	2,490	76	12,616	5	830	80	13,280	3	498	16	2,656		-		-	195	32,370
7.4b Conventional Gates double mainline track	each	$ 205				-		-		-		-		-		-	14	2,870		-	14	2,870
7.41 Convert Flashers Only to Dual Gate	each	$ 50			5	250	7	350	3	150	11	550		-		-	1	50	2	100	29	1,450
7.5a Single Gate with Median Barrier	each	$ 180				-		-		-		-		-		-		-		-	-	-
7.5b Convert Single Gate to Extended Arm	each	$ 15				-		-		-		-		-		-		-		-	-	-
7.71 Precast Panels without Rdway Improvements	each	$ 80				-		-		-		-		-		-	16	1,280		-	16	1,280
7.72 Precast Panels with Rdway Improvements	each	$ 150			43	6,450	105	15,750	9	1,350	111	16,650	3	450	22	3,300	16	2,400	2	300	311	46,650
7.8 Michigan Type Grade Crossing Surface	each	$ 15				-		-		-		-		-		-		-		-	-	-
Total Crossings Cost						19,664		40,626		3,890		42,966		1,031		8,379		11,911		400		128,867
Segment Totals						**52,403**		**162,615**		**42,434**		**124,185**		**10,087**		**91,577**		**247,013**		**70,749**		**801,064**
Placeholders																						
Longitudinal Drainage Improvements	per mile	50			27.6	1,380	95.6	4,780		-		-	8.23	412		-					131	6,572
Land Acquisition Urban	per mile	327				-		-	1.25	409		-		-		-					1	409
HSR on New Roadbed with Embankment Widening	per mile	1,350				-		-		-	56.37	76,100		-		-					56	76,100
Land Acquisition Rural	per mile	109				-		-		-		-	1	55		-					1	55
Track Connection from M&W to I&O	per mile	1,492				-		-		-		-	0	298		-					0	298
Track Connection from I&O to NS	per LF	3				-		-		-		-	1,500	4,500		-					1,500	4,500
Rehabilitation of Bridge over River at Defiance	LS	$ 1,000				-		-		-	1	1,000		-		-					1	1,000
Depress Roadway under RR (Rte 24 east of Napoleon)	LS	$ 4,835				-		-		-	1	4,835		-		-					1	4,835
Bridge Rehabilitation	each	$ 200			8	1,600	34	6,800	14	2,800		-	11	2,200		-					67	13,400
Culvert	each	$ 100				-		-		-	50	5,000	1	100		-					51	5,100
Toledo Improvements (Airline Yard, Amtrak Access, NS improvements)	lump sum	40,000				-		-		-		-		-	1	40,000					1	40,000
Maumee River Bridge crossing	lump sum	50,000				-		-		-		-		-		-	1	50,000			1	50,000
CSX / NS grade separation near Toledo	lump sum	40,000				-		-		-		-		-		-	1	40,000			1	40,000
Brookpark Improvements (Ford Plant, Rockport Yard)	lump sum	20,000				-		-		-		-		-		-			1	20,000	1	20,000
Cuyahoga River Bridge	lump sum	52,000				-		-		-		-		-		-			1	52,000	1	52,000
TOTAL						**55,383**																
ADJUSTED TOTAL (ALLOCATE 50% OF TOLLESTON TO WANATAH)						**27,691**		**174,195**		**45,643**		**211,119**		**17,651**		**131,577**		**337,013**		**142,749**		**1,087,639**

NOTES

Cleveland buildout includes capacity for proposed commuter service
It is assumed that the embankment fits within NS right-of-way
Assume 26' offset for new mainline track construction for speeds above 79 mph
Installation of PTC system does not include locomotive equipment and dispatch equipment.
Corridor access with frieght railroads to be negotiated; costs not included
Station costs are MWRRS allocation amounts
Siding improvements incorporate recommendations from TEMS Ideal Day Analysis Report (Dated March 8, 2002)
Close 25% of all private crossings where speeds are above 79 mph; remainder are Conventional Gate
Four Quandrant Gates all public crossings at speeds > 79mph
Conventional Gates all public crossings at speeds </= 79mph
Precast Panels with Rdway Improvements installed where track embankment is replaced
Precast Panels without Rdway Improvements installed where track embankment is not replaced

ASSUMED STATION LOCATIONS

Gary
Plymouth
Warsaw
Fort Wayne
Defiance
Toledo
Sandusky
Elyria
Cleveland Airport
Cleveland Downtown

HNTB

TABLE D-5

MWRRI PHASE 5

Chicago to Cincinnati (via Tolleston)

Revision Date: 4/17/03

				Chicago Terminal Area Limits																	
			Segment No.	Segment 1		Segment 2		Segment 3		Segment 4		Segment 5		Segment 6		Segment 7		Segment 8		Total	
			From - To	Chicago to Tolleston		Tolleston to Wanatah		Wanatah to Monon		Monon to Lafayette		Lafayette to Ames		Ames to Indianapolis		Indianapolis to Shelbyville		Shelbyville to Cinncinnati			
			Host Carrier	South-of-the-Lake		CSX		CSX		CSX		CSX		CSX		CSX		CIND			
			Mileposts	Corridor Study		MP 442.5 - MP 414.9		MP 40 to MP 0		MP 88.5 to MP 121		MP 121 - MP 149		MP 46.3 to MP 1		MP 124.5 - MP 83		MP 83 - MP 0.3			
			Track Miles	26.6 miles		27.6 miles		40.0 miles		32.5 miles		28.0 miles		45.3 miles		28.5 miles		83.2 miles		311.7 miles	
			Maximum Authorized Speed			110 mph		110 mph		79 mph		79 mph		79 mph		110 mph		110 mph			
Item		Unit	YR 2002 Unit Cost (1000s)	Quantity	Amount	Quantity	Amount	Quantity	Amount	Quantity	Amount	Quantity	Amount	Quantity	Amount	Quantity	Amount	Quantity	Amount	Quantity	Amount
Trackwork																					
1.1	HSR on Existing Roadbed	per mile	$ 993				-		-		-		-		-		-		-	-	-
1.2a	HSR on New Roadbed	per mile	$ 1,059				-	40.0	42,360		-		-		-		-	83.2	88,109	123	130,469
1.2b	HSR on New Roadbed & New Embankment	per mile	$ 1,492				-		-		-		-		-		-		-	-	-
1.2c	HSR on New Roadbed & New Embankment (Double Track)	per mile	$ 2,674				-		-		-		-		-		-		-	-	-
1.3	Timber & Surface w/ 33% Tie replacement	per mile	$ 222				-		-	32.5	7,215	28.0	6,216	45.3	10,057		-		-	106	23,488
1.4	Timber & Surface w/ 66% Tie Replacement	per mile	$ 331			27.6	9,136		-		-		-		-	28.5	9,434		-	56	18,569
1.5	Relay Track w/ 136# CWR	per mile	$ 354				-		-	20	7,080		-		-		-		-	20	7,080
1.6	Freight Siding	per mile	$ 912				-		-		-	5	4,560		-		-	2	1,824	7	6,384
1.65	Passenger Siding	per mile	$ 1,376			5	6,880	5	6,880	12	16,512		-	4	5,504		-	5	6,880	31	42,656
1.71	Fencing, 4 ft Woven Wire (both sides)	per mile	$ 51			22.08	1,126	32.0	1,632	26.0	1,326	22.4	1,142	36.2	1,848	22.8	1,163	66.6	3,395	228	11,632
1.72	Fencing, 6 ft Chain Link (both sides)	per mile	$ 153			4.14	633	6.0	918	4.9	746	4.2	643	6.8	1,040	4.3	654	12.5	1,909	43	6,543
1.73	Fencing, 10 ft Chain Link (both sides)	per mile	$ 175				-		-		-		-		-		-		-	-	-
1.74	Decorative Fencing (both sides)	per mile	$ 394			1.38	544	2.0	788	1.6	640	1.4	552	2.3	892	1.4	561	4.2	1,639	14	5,616
Total Track Costs							18,319		52,578		33,519		13,113		19,341		11,812		103,756		252,437
Turnouts																					
4.1	#24 High Speed Turnout	each	$ 450			2	900		-	2	900	2	900	2	900		-	2	900	10	4,500
4.2	#20 Turnout Timber	each	$ 124			2	248	2	248	4	496	6	744		-		-	6	744	20	2,480
4.3	#10 Turnout Timber	each	$ 69			3	207		-	1	69	2	138		-		-	2	138	8	552
4.4	#20 Turnout Concrete	each	$ 249				-		-		-		-		-		-		-	-	-
4.5	#10 Turnout Concrete	each	$ 118				-		-		-		-		-		-		-	-	-
Total Turnouts Cost							1,355		248		1,465		1,782		900		-		1,782		7,532
Curves																					
9.1	Elevate & Surface Curves	per mile	$ 58													0.5	26	19.2	1,111	20	1,137
9.3	Elastic Fasteners	per mile	$ 82													0.5	37	19.2	1,570	20	1,607
9.5	Realign Track for Curves (See Table G6 for Costs)	lump sum	$ -														68		2,864	-	2,932
Total Curves Cost																	131		5,545		5,676
Signals																					
8.1	Signals for Siding w/ High Speed Turnout	each	$ 1,268			1	1,268		-	1	1,268		-	1	1,268		-	1	1,268	4	5,072
8.2	Install CTC System (Single Track)	per mile	$ 183			27.6	5,051	40	7,320	32.50	5,948	28	5,124	45.3	8,290	28.5	5,216	83.2	15,226	285	52,173
8.21	Install CTC System (Double Track)	per mile	$ 300				-		-		-		-		-		-		-	-	-
8.3	Install PTC System	per mile	$ 197			27.6	5,437	40	7,880		-		-		-	20	3,920	75	14,775	163	32,013
8.4	Electric Lock for Industry Turnout	each	$ 103			3	309		-		-		-	3	309		-	8	824	14	1,442
8.5	Signals for Crossover	each	$ 700				-		-	2	1,400	1	700		-		-	1	700	4	2,800
8.6	Signals for Turnout	each	$ 400				-	2	800		-	4	1,600		-		-	4	1,600	10	4,000
Total Signals Cost							12,065		16,000		8,616		7,424		9,867		9,136		34,393		97,500
Stations / Facilities																					
2.1	Full Service - New	each	$ 1,000				-		-		-		-		-		-		-	-	-
2.2	Full Service - Renovated	each	$ 500				-		-	1	500	1	500		-	1	500	1	500	4	2,000
2.3	Terminal - New	each	$ 2,000				-		-		-		-		-		-		-	-	-
2.4	Terminal - Renovated	each	$ 1,000			1	1,000		-		-		-		-		-	1	1,000	2	2,000
2.6	Layover Facility	lump sum	$ -				-		-		-		-		-		-		-	-	-
2.7	Service & Inspection Facility in Cincinnati	lump sum	$ 17,681				-		-		-		-		-		-	1	17,681	1	17,682
Total Station Cost							1,000		-		500		500		-		500		19,181		21,682

HNTB

TABLE D-5

MWRRI PHASE 5

Chicago to Cincinnati (via Tolleston)

Revision Date: 4/17/03

Chicago Terminal Area Limits

Item		Unit	YR 2002 Unit Cost (1000s)	Segment 1 Chicago to Tolleston South-of-the-Lake Corridor Study 26.6 miles Quantity	Amount	Segment 2 Tolleston to Wanatah CSX MP 442.5 - MP 414.9 27.6 miles 110 mph Quantity	Amount	Segment 3 Wanatah to Monon CSX MP 40 to MP 0 40.0 miles 110 mph Quantity	Amount	Segment 4 Monon to Lafayette CSX MP 88.5 to MP 121 32.5 miles 79 mph Quantity	Amount	Segment 5 Lafayette to Ames CSX MP 121 - MP 149 28.0 miles 79 mph Quantity	Amount	Segment 6 Ames to Indianapolis CSX MP 46.3 to MP 1 45.3 miles 79 mph Quantity	Amount	Segment 7 Indianapolis to Shelbyville CSX MP 124.5 - MP 83 28.5 miles 110 mph Quantity	Amount	Segment 8 Shelbyville to Cinncinnati CIND MP 83 - MP 0.3 83.2 miles 110 mph Quantity	Amount	Total 311.7 miles Quantity	Amount
	Segment No.																				
	From - To																				
	Host Carrier																				
	Mileposts																				
	Track Miles																				
	Maximum Authorized Speed																				
Bridges-under																					
5.1	Four Lane Urban Expressway	each	$ 4,835				-		-		-		-		-		-		-	-	-
5.2	Four Lane Rural Expressway	each	$ 4,025				-		-		-		-		-		-		-	-	-
5.3	Two Lane Highway	each	$ 3,054				-		-		-		-		-		-		-	-	-
5.4	Rail	each	$ 3,054				-	3	9,162		-		-		-		-		-	3	9,162
5.5	Minor river	each	$ 810				-	11	8,910		-		-		-		-		-	11	8,910
5.6	Major River	each	$ 8,098				-		-		-		-		-		-		-	-	-
5.71	Convert open deck bridge to ballast deck (single track)	per LF	$ 4.7				-		-		-		-		-	600	2,806	2910	13,609	3,510	16,415
5.72	Convert open deck bridge to ballast deck (double track)	per LF	$ 9.4				-		-		-		-		-		-		-	-	-
5.73	Single Track on Flyover Structure	per LF	$ 6.0				-		-		-		-		-		-		-	-	-
5.8	Single Track on Approach Embankment w/ Retaining Wall	per LF	$ 3.0				-		-		-		-		-		-		-	-	-
Total Bridges-under Cost							-		18,072		-		-		-		2,806		13,609		34,487
Bridges-over																					
6.1	Four Lane Urban Expressway	each	$ 2,087				-		-		-		-		-		-		-	-	-
6.2	Four Lane Rural Expressway	each	$ 2,929				-		-		-		-		-		-		-	-	-
6.3	Two Lane Highway	each	$ 1,903				-		-		-		-		-		-		-	-	-
6.4	Rail	each	$ 6,110				-		-		-		-		-		-		-	-	-
Total Bridges-over Cost							-		-		-		-		-		-		-		-
Crossings																					
7.1	Private Closure	each	$ 83			2	166		-	3	249	5	415	5	415	3	249	9	747	27	2,241
7.2	Four Quadrant Gates w/ Trapped Vehicle Detector	each	$ 492			11	5,412		-		-		-		-		-		-	11	5,412
7.3	Four Quadrant Gates	each	$ 288			17	4,896	12	3,456		-		-		-		-	2	576	31	8,928
7.31	Convert Dual Gates to Quad Gates	each	$ 150				-		-		-		-		-	7	1,050	20	3,000	27	4,050
7.4a	Conventional Gates single mainline track	each	$ 166			15	2,490		-	35	5,810	27	4,482	33	5,478	8	1,328	26	4,316	144	23,904
7.4b	Conventional Gates double mainline track	each	$ 205				-		-		-		-		-		-		-	-	-
7.41	Convert Flashers Only to Dual Gate	each	$ 50			5	250		-	3	150	5	250	10	500	1	50	1	50	25	1,250
7.5a	Single Gate with Median Barrier	each	$ 180				-	32	5,760		-		-		-		-		-	32	5,760
7.5b	Convert Single Gate to Extended Arm	each	$ 15				-		-		-		-		-	24	360	60	900	84	1,260
7.71	Precast Panels without Rdway Improvements	each	$ 80				-		-	38	3,040	32	2,560	43	3,440	40	3,200	109	8,720	262	20,960
7.72	Precast Panels with Rdway Improvements	each	$ 150			43	6,450	44	6,600		-		-		-		-		-	87	13,050
7.8	Michigan Type Grade Crossing Surface	each	$ 15				-		-		-		-		-		-		-	-	-
Total Crossings Cost							19,664		15,816		9,249		7,707		9,833		6,237		18,309		86,815
Segment Totals							**52,403**		**102,714**		**53,349**		**30,526**		**39,941**		**30,622**		**196,575**		**506,129**
Placeholders																					
	Longitudinal Drainiage Improvements	per mile	$ 50			27.6	1,380		-		-		-		-	1	50		-	29	1,430
	Bridge Rehabilitation	each	$ 200			8	1,600													8	1,600
	IU Interlocking	lump sum	$ 10,000				-		-		-		-		-	1	10,000		-	1	10,000
	Upgrade Bridges	each	$ 500				-		-		-		-		-		-	32	16,000	32	16,000
							55,383														
ADJUSTED TOTAL (ALLOCATE 50% OF TOLLESTON TO WANATAH)							**27,691**		**102,714**		**53,349**		**30,526**		**39,941**		**40,672**		**212,575**		**507,467**

NOTES

Installation of PTC system does not include locomotive equipment and dispatch equipment.
Cost Estimate does not include utility relocation.
Corridor access with frieght railroads to be negotiated; costs not included
Station costs are MWRRS allocation amounts
Siding improvements incorporate recommendations from TEMS Ideal Day Analysis Report (Dated March 8, 2002)
Assume 75% of underbridges need to be upgraded where speeds are above 79 mph
Estimate average span of underbridge is 40 feet.
Close 25% of all private crossings where speeds are above 79 mph; remainder are Conventional Gate
Four Quandrant Gates all public crossings at speeds > 79mph
Conventional Gates all public crossings at speeds </= 79mph
Precast Panels with Rdway Improvements installed where track embankment is replaced
Precast Panels without Rdway Improvements installed where track embankment is not replaced

ASSUMED STATION LOCATIONS AND IMPROVEMENTS:

MP 120.1	Lafayette	Full Service - Renovated
MP 147.25	Crawfordsville	Full Service - Renovated
MP 124.5	Indianapolis	Full Service - Renovated
MP 83	Shelbyville	Full Service - Renovated
MP 0.3	Cincinnati	Terminal - Renovated

HNTB

TABLE D-6
MWRRI PHASE 5
Chicago to Carbondale
Revision Date: 3/30/03

				Chicago Terminal Area Included in SOLR Study											
			Segment No.	Segment 1		Segment 2		Segment 3		Segment 4		Segment 5		Total	
			From - To	Chicago to Grand Crossing		Grand Crossing to Kankakee		Kankakee to Champaign		Champaign to Effingham		Effingham to Carbondale			
			Host Carrier	NS		CN(ICRR)		CN(ICRR)		CN(ICRR)		CN(ICRR)			
			Mileposts	MP 0 - MP 513.4		MP 10 - MP 55.3		MP 55.3 - MP 127.8		MP 127.8 - MP 199.2		MP 199.2 - MP 309			
			Track Miles	9.7 miles		45.3 miles		72.5 miles		71.4 miles		109.8 miles		299.0 miles	
			Maximum Authorized Speed			90 mph		90 mph		90 mph		90 mph			
Item		Unit	YR 2002 Unit Cost (1000s)			Quantity	Amount	Quantity	Amount	Quantity	Amount	Quantity	Amount	Quantity	Amount
Trackwork															
1.1	HSR on Existing Roadbed	per mile	$ 993				-		-		-		-	-	-
1.2a	HSR on New Roadbed	per mile	$ 1,059				-		-		-		-	-	-
1.2b	HSR on New Roadbed & New Embankment	per mile	$ 1,492				-		-		-		-	-	-
1.2c	HSR on New Roadbed & New Embankment (Double Track)	per mile	$ 2,674				-		-		-		-	-	-
1.3	Timber & Surface w/ 33% Tie replacement	per mile	$ 222			45.3	10,057	83.1	18,448	71.4	15,851	130.9	29,058	331	73,413
1.4	Timber & Surface w/ 66% Tie Replacement	per mile	$ 331				-		-		-		-	-	-
1.5	Relay Track w/ 136# CWR	per mile	$ 354				-		-		-		-	-	-
1.6	Freight Siding	per mile	$ 912				-		-		-		-	-	-
1.65	Passenger Siding	per mile	$ 1,376			2	2,752	11	15,136		-		-	13	17,888
1.71	Fencing, 4 ft Woven Wire (both sides)	per mile	$ 51			36	1,848	58	2,958	57	2,913	88	4,480	239	12,199
1.72	Fencing, 6 ft Chain Link (both sides)	per mile	$ 153			7	1,040	11	1,664	11	1,639	16	2,520	45	6,862
1.73	Fencing, 10 ft Chain Link (both sides)	per mile	$ 175				-		-		-		-	-	-
1.74	Decorative Fencing (both sides)	per mile	$ 394			2	892	4	1,428	4	1,407	5	2,163	15	5,890
Total Track Costs							16,589		39,634		21,809		38,220		116,253
Turnouts															
4.1	#24 High Speed Turnout	each	$ 450				-	2	900		-		-	2	900
4.2	#20 Turnout Timber	each	$ 124			6	744	6	744		-		-	12	1,488
4.3	#10 Turnout Timber	each	$ 69				-		-		-		-	-	-
4.4	#20 Turnout Concrete	each	$ 249				-		-		-		-	-	-
4.5	#10 Turnout Concrete	each	$ 118				-		-		-		-	-	-
Total Turnouts Cost							744		1,644		-		-		2,388
Curves															
9.1	Elevate & Surface Curves	per mile	$ 58			0.3	19	0.4	23	1.1	63	3.7	213	5	318
9.3	Elastic Fasteners	per mile	$ 82			0.3	27	0.4	33	1.1	89	3.7	301	5	450
9.5	Realign Track for Curves (See Table G6 for Costs)	lump sum							51		34		221		307
Total Curves Cost							46		107		187		735		1,075
Signals															
8.1	Signals for Siding w/ High Speed Turnout	each	$ 1,268				-	1	1,268		-		-	1	1,268
8.2	Install CTC System (Single Track)	per mile	$ 183				-		-		-		-	-	-
8.21	Install CTC System (Double Track)	per mile	$ 300				-		-		-		-	-	-
8.3	Install PTC System	per mile	$ 197			45.30	8,924	72.50	14,283	71.40	14,066	109.80	21,631	299	58,903
8.4	Electric Lock for Industry Turnout	each	$ 103				-		-		-		-	-	-
8.5	Signals for Crossover	each	$ 700			2	1,400	2	1,400		-		-	4	2,800
8.6	Signals for Turnout	each	$ 400			2	800	2	800		-		-	4	1,600
Total Signals Cost							11,124		17,751		14,066		21,631		64,571
Stations / Facilities															
2.1	Full Service - New	each	$ 1,000				-		-		-	1	1,000	1	1,000
2.2	Full Service - Renovated	each	$ 500			1	500	2	1,000	3	1,500	1	500	7	3,500
2.3	Terminal - New	each	$ 2,000				-		-		-		-	-	-
2.4	Terminal - Renovated	each	$ 1,000				-		-		-	1	1,000	1	1,000
2.6	Layover Facility in Carbondale	lump sum	$ 5,544				-		-		-	1	5,544	1	5,544
2.7	Service & Inspection Facility	lump sum	$ -				-		-		-		-	-	-
Total Station Cost							500		1,000		1,500		8,044		11,044

HNTB

TABLE D-6

MWRRI PHASE 5

Chicago to Carbondale

Revision Date: 3/30/03

				Chicago Terminal Area Included in SOLR Study											
			Segment No.	Segment 1		Segment 2		Segment 3		Segment 4		Segment 5		Total	
			From - To	Chicago to Grand Crossing		Grand Crossing to Kankake		Kankakee to Champaign		Champaign to Effingham		Effingham to Carbondale			
			Host Carrier	NS		CN(ICRR)		CN(ICRR)		CN(ICRR)		CN(ICRR)			
			Mileposts	MP 0 - MP 513.4		MP 10 - MP 55.3		MP 55.3 - MP 127.8		MP 127.8 - MP 199.2		MP 199.2 - MP 309			
			Track Miles	9.7 miles		45.3 miles		72.5 miles		71.4 miles		109.8 miles		299.0 miles	
			Maximum Authorized Speed			90 mph		90 mph		90 mph		90 mph			
Item		Unit	YR 2002 Unit Cost (1000s)			Quantity	Amount	Quantity	Amount	Quantity	Amount	Quantity	Amount	Quantity	Amount
Bridges-under															
5.1	Four Lane Urban Expressway	each	$ 4,835				-		-		-		-	-	-
5.2	Four Lane Rural Expressway	each	$ 4,025				-		-		-		-	-	-
5.3	Two Lane Highway	each	$ 3,054				-		-		-		-	-	-
5.4	Rail	each	$ 3,054				-		-		-		-	-	-
5.5	Minor river	each	$ 810				-		-		-		-	-	-
5.6	Major River	each	$ 8,098				-		-		-		-	-	-
5.71	Convert open deck bridge to ballast deck (single track)	per LF	$ 4.7				-		-		-		-	-	-
5.72	Convert open deck bridge to ballast deck (double track)	per LF	$ 9.4				-		-		-		-	-	-
5.73	Single Track on Flyover Structure	per LF	$ 6.0				-		-		-		-	-	-
5.8	Single Track on Approach Embankment w/ Retaining Wall	per LF	$ 3.0				-		-		-		-	-	-
Total Bridges-under Cost							-		-		-		-		-
Bridges-over															
6.1	Four Lane Urban Expressway	each	$ 2,087				-		-		-		-	-	-
6.2	Four Lane Rural Expressway	each	$ 2,929				-		-		-		-	-	-
6.3	Two Lane Highway	each	$ 1,903				-		-		-		-	-	-
6.4	Rail	each	$ 6,110				-		-		-		-	-	-
Total Bridges-over Cost							-		-		-		-		-
Crossings															
7.1	Private Closure	each	$ 83			2	166	9	747	6	498	12	996	29	2,407
7.2	Four Quadrant Gates w/ Trapped Vehicle Detector	each	$ 492				-		-		-		-	-	-
7.3	Four Quadrant Gates	each	$ 288				-		-		-		-	-	-
7.31	Convert Dual Gates to Quad Gates	each	$ 150				-		-		-		-		-
7.4a	Conventional Gates single mainline track	each	$ 166			3	498	27	4,482	20	3,320	40	6,640	90	14,940
7.4b	Conventional Gates double mainline track	each	$ 205				-		-		-		-		-
7.41	Convert Flashers Only to Dual Gate	each	$ 50				-		-		-		-		-
7.5a	Single Gate with Median Barrier	each	$ 180				-		-		-		-	-	-
7.5b	Convert Single Gate to Extended Arm	each	$ 15				-		-		-		-	-	-
7.71	Precast Panels without Rdway Improvements	each	$ 80			3	240	27	2,160	20	1,600	40	3,200	90	7,200
7.72	Precast Panels with Rdway Improvements	each	$ 150				-		-		-		-	-	-
7.8	Michigan Type Grade Crossing Surface	each	$ 15				-		-		-		-	-	-
Total Crossings Cost							904		7,389		5,418		10,836		24,547
Segment Totals							**29,907**		**67,525**		**42,980**		**79,466**		**219,878**

NOTES

Installation of PTC system does not include locomotive equipment and dispatch equipment.
Cost Estimate does not include utility relocation.
Corridor access with frieght railroads to be negotiated; costs not included
Station costs are MWRRS allocation amounts
Siding improvements incorporate recommendations from TEMS Ideal Day Analysis Report (Dated March 8, 2002)
Assume 75% of underbridges need to be upgraded where speeds are above 79 mph
Estimate average span of underbridge is 40 feet.
Close 25% of all private crossings where speeds are above 79 mph; remainder are Conventional Gate
Four Quandrant Gates all public crossings at speeds > 79mph
Conventional Gates all public and private crossings at speeds </= 79mph
Precast Panels with Rdway Improvements installed where track embankment is replaced
Precast Panels without Rdway Improvements installed where track embankment is not replaced

ASSUMED STATION LOCATIONS AND IMPROVEMENTS:

MP 23.5	Homewood	Full Service - Renovated
MP 55.9	Kankakee	Full Service - Renovated
MP 113.9	Rantoul	Full Service - Renovated
MP 127.8	Champaign-Urbana	Full Service - Renovated
MP 172.4	Mattoon	Full Service - Renovated
MP 199.2	Effingham	Full Service - Renovated
MP 252.4	Centralia	Full Service - New
MP 287.8	Du Quoin	Full Service - Renovated
MP 308.1	Carbondale	Terminal - Renovated

HNTB

TABLE D-7

MWRRI PHASE 5

Chicago to St. Louis

Revision Date: 3/24/03

				Chicago Terminal Area				From IDOT Estimates				From IDOT Estimates					
			Segment No.	Segment 1		Segment 2		Segment 3		Segment 4		Segment 5		Segment 6		Total	
			From - To	Chicago to Joliet		Joliet to Mazonia		Mazonia to Springfield		Springfield		Springfield to Q Tower		Q Tower to St. Louis			
			Host Carrier	CN		UP		UP		UP		UP		UP			
			Mileposts	MP 0 - MP 36.7		MP 36.7 - MP 62.6		MP 62.6 - MP 180.78		MP 180.78 - MP 189.4		MP 189.4 - MP 281		MP 281 - MP 283.4			
			Track Miles	36.7 miles		36.9 miles		118.18 miles		8.62 miles		89.19 miles		2.4 miles		292.0 miles	
			Maximum Authorized Speed	79 mph		110 mph		110 mph		45 mph		110 mph		45 mph			
Item		Unit	YR 2002 Unit Cost (1000s)	Quantity	Amount	Quantity	Amount	Quantity	Amount	Quantity	Amount	Quantity	Amount	Quantity	Amount	Quantity	Amount
Trackwork																	
1.1	HSR on Existing Roadbed	per mile	$ 993		-		-		-		-		-		-	-	-
1.2a	HSR on New Roadbed	per mile	$ 1,059		-		-		-		-		-		-	-	-
1.2b	HSR on New Roadbed & New Embankment	per mile	$ 1,492		-		-		-		-		-		-	-	-
1.2c	HSR on New Roadbed & New Embankment (Double Track)	per mile	$ 2,674		-		-		-		-		-		-	-	-
1.3	Timber & Surface w/ 33% Tie replacement	per mile	$ 222		-	36.9	8,192		-	8.6	1,914		-	2.4	533	48	10,638
1.4	Timber & Surface w/ 66% Tie Replacement	per mile	$ 331		-		-		-		-		-		-	-	-
1.5	Relay Track w/ 136# CWR	per mile	$ 354		-		-		-		-		-		-	-	-
1.6	Freight Siding	per mile	$ 912		-		-		-		-		-		-	-	-
1.65	Passenger Siding	per mile	$ 1,376		-		-		-		-		-		-	-	-
1.71	Fencing, 4 ft Woven Wire (both sides)	per mile	$ 51		-	29.52	1,506		-		-		-	1.92	98	31	1,603
1.72	Fencing, 6 ft Chain Link (both sides)	per mile	$ 153		-	5.54	847		-	2	306		-	0.36	55	8	1,208
1.73	Fencing, 10 ft Chain Link (both sides)	per mile	$ 175		-		-		-		-		-		21	2	344
1.74	Decorative Fencing (both sides)	per mile	$ 394		-	1.85	727		-	1	394		-	0.12	47	1	394
Total Track Costs					-		11,271		-		2,614		-		754		14,187
Turnouts																	
4.1	#24 High Speed Turnout	each	$ 450		-		-		-		-		-		-	-	-
4.2	#20 Turnout Timber	each	$ 124		-	4	496		-		-		-		-	4	496
4.3	#10 Turnout Timber	each	$ 69		-		-		-		-		-		-	-	-
4.4	#20 Turnout Concrete	each	$ 249		-		-		-		-		-		-	-	-
4.5	#10 Turnout Concrete	each	$ 118		-		-		-		-		-		-	-	-
Total Turnouts Cost					-		496		-		-		-		-		496
Curves																	
9.1	Elevate & Surface Curves	per mile	$ 58		-	1.7	99		-		-		-		-	2	99
9.3	Elastic Fasteners	per mile	$ 82		-	1.7	139		-		-		-		-	2	139
9.5	Realign Track for Curves (See Table G6 for Costs)	lump sum					198									-	198
Total Curves Cost					-		436		-		-		-		-		436
Signals																	
8.1	Signals for Siding w/ High Speed Turnout	each	$ 1,268		-		-		-		-		-		-	-	-
8.2	Install CTC System (Single Track)	per mile	$ 183		-		-		-		-		-		-	-	-
8.21	Install CTC System (Double Track)	per mile	$ 300		-		-		-		-		-		-	-	-
8.3	Install PTC System	per mile	$ 197		-	36.9	7,269		-		-		-		-	37	7,269
8.4	Electric Lock for Industry Turnout	each	$ 103		-		-		-		-		-		-	-	-
8.5	Signals for Crossover	each	$ 700		-		-		-		-		-		-	-	-
8.6	Signals for Turnout	each	$ 400		-		-		-		-		-		-	-	-
Total Signals Cost					-		7,269		-		-		-		-		7,269
Stations / Facilities																	
2.1	Full Service - New	each	$ 1,000		-		-		-		-		-		-	-	-
2.2	Full Service - Renovated	each	$ 500		-	4	2,000		-	1	500		-	2	1,000	7	3,500
2.3	Terminal - New	each	$ 2,000		-		-		-		-		-		-	-	-
2.4	Terminal - Renovated	each	$ 1,000		-		-		-		-		-	1	1,000	1	1,000
2.6	Layover Facility	lump sum	$ -		-		-		-		-		-		-	-	-
2.7	Service & Inspection Facility in St. Louis	lump sum	$ 21,405		-		-		-		-		-	1	21,405	1	21,406
Total Station Cost					-		2,000		-		500		-		23,405		25,906

HNTB

TABLE D-7

MWRRI PHASE 5

Chicago to St. Louis

Revision Date: 3/24/03

				Chicago Terminal Area				From IDOT Estimates				From IDOT Estimates					
			Segment No.	Segment 1		Segment 2		Segment 3		Segment 4		Segment 5		Segment 6		Total	
			From - To	Chicago to Joliet		Joliet to Mazonia		Mazonia to Springfield		Springfield		Springfield to Q Tower		Q Tower to St. Louis			
			Host Carrier	CN		UP		UP		UP		UP		UP			
			Mileposts	MP 0 - MP 36.7		MP 36.7 - MP 62.6		MP 62.6 - MP 180.78		MP 180.78 - MP 189.4		MP 189.4 - MP 281		MP 281 - MP 283.4			
			Track Miles	36.7 miles		36.9 miles		118.18 miles		8.62 miles		89.19 miles		2.4 miles		292.0 miles	
			Maximum Authorized Speed	79 mph		110 mph		110 mph		45 mph		110 mph		45 mph			
Item		Unit	YR 2002 Unit Cost (1000s)	Quantity	Amount	Quantity	Amount	Quantity	Amount	Quantity	Amount	Quantity	Amount	Quantity	Amount	Quantity	Amount
Bridges-under																	
5.1	Four Lane Urban Expressway	each	$ 4,835		-		-		-		-		-		-	-	-
5.2	Four Lane Rural Expressway	each	$ 4,025		-		-		-		-		-		-	-	-
5.3	Two Lane Highway	each	$ 3,054		-		-		-		-		-		-	-	-
5.4	Rail	each	$ 3,054		-		-		-		-		-		-	-	-
5.5	Minor river	each	$ 810		-		-		-		-		-		-	-	-
5.6	Major River	each	$ 8,098		-		-		-		-		-		-	-	-
5.71	Convert open deck bridge to ballast deck (single track)	per LF	$ 4.7		-		-		-		-		-		-	-	-
5.72	Convert open deck bridge to ballast deck (double track)	per LF	$ 9.4		-	180	1,684		-		-		-		-	180	1,684
5.73	Single Track on Flyover Structure	per LF	$ 6.0		-		-		-		-		-		-	-	-
5.8	Single Track on Approach Embankment w/ Retaining Wall	per LF	$ 3.0		-		-		-		-		-		-	-	-
Total Bridges-under Cost					-		1,684		-		-		-		-		1,684
Bridges-over																	
6.1	Four Lane Urban Expressway	each	$ 2,087		-		-		-		-		-		-	-	-
6.2	Four Lane Rural Expressway	each	$ 2,929		-		-		-		-		-		-	-	-
6.3	Two Lane Highway	each	$ 1,903		-		-		-		-		-		-	-	-
6.4	Rail	each	$ 6,110		-		-		-		-		-		-	-	-
Total Bridges-over Cost					-		-		-		-		-		-		-
Crossings																	
7.1	Private Closure	each	$ 83		-	2	166		-		-		-		-	2	166
7.2	Four Quadrant Gates w/ Trapped Vehicle Detector	each	$ 492		-		-		-		-		-		-	-	-
7.3	Four Quadrant Gates	each	$ 288		-	15	4,320		-		-		-		-	15	4,320
7.31	Convert Dual Gates to Quad Gates	each	$ 150		-	6	900		-		-		-		-	6	900
7.4a	Conventional Gates single mainline track	each	$ 166		-	4	664		-	1	166		-		-	5	830
7.4b	Conventional Gates double mainline track	each	$ 205		-		-		-		-		-		-	-	-
7.41	Convert Flashers Only to Dual Gate	each	$ 50		-		-		-	9	450		-		-	9	450
7.5a	Single Gate with Median Barrier	each	$ 180		-		-		-		-		-		-	-	-
7.5b	Convert Single Gate to Extended Arm	each	$ 15		-		-		-		-		-		-	-	-
7.71	Precast Panels without Rdway Improvements	each	$ 80		-	19	1,520		-	1	80		-		-	20	1,600
7.72	Precast Panels with Rdway Improvements	each	$ 150		-		-		-		-		-		-	-	-
7.8	Michigan Type Grade Crossing Surface	each	$ 15		-		-		-		-		-		-	-	-
Total Crossings Cost					-		7,570		-		696		-		-		8,266
Segment Totals							**30,726**				**3,810**				**24,159**		**58,244**
Placeholders																	
	IDOT Estimate	lump sum							49,864				63,915				113,780
	Additional Grade Crossings not included in IDOT Estimate	lump sum							16,000								16,000
	Add 31 % Soft Costs to IDOT Estimate	lump sum							20,418				19,814				40,232
	St. Louis Area Track & Signal Improvements	lump sum	15,000											1	15,000		15,000
TOTAL							**30,726**		**86,282**		**3,810**		**83,729**		**39,159**		**243,256**

NOTES

Installation of PTC system does not include locomotive equipment and dispatch equipment.
Cost Estimate does not include utility relocation.
Corridor access with frieght railroads to be negotiated; costs not included
Station costs are MWRRS allocation amounts
Siding improvements incorporate recommendations from TEMS Ideal Day Analysis Report (Dated March 8, 2002)
Assume 75% of underbridges need to be upgraded where speeds are above 79 mph
Estimate average span of underbridge is 40 feet.
Close 25% of all private crossings where speeds are above 79 mph; remainder are Conventional Gate
Four Quandrant Gates all public crossings at speeds > 79mph
Conventional Gates all public and private crossings at speeds </= 79mph
Precast Panels with Rdway Improvements installed where track embankment is replaced
Precast Panels without Rdway Improvements installed where track embankment is not replaced

ASSUMED STATION LOCATIONS AND IMPROVEMENTS:

MP 37..5	Joliet	In Chicago Terminal Area
MP 73.6	Dwight	Full Service - Renovated
MP 92.15	Pontiac	Full Service - Renovated
MP 124.1	Bloomington-Normal	Full Service - Renovated
MP 156.4	Lincoln	Full Service - Renovated
MP 185.15	Springfield	Full Service - Renovated
MP 223.8	Carlinville	Full Service - Renovated
MP 256.8	Alton	Full Service - Renovated
MP 283.4	St. Louis	Terminal - Renovated

HNTB

TABLE D-8
MWRRI PHASE 5
St. Louis to Kansas City
Revision Date: 3/24/03

				Segment No.	Segment 1		Segment 2		Total	
				From - To	St. Louis to Jefferson City		Jefferson City to Kansas City			
				Host Carrier	UP		UP			
				Mileposts	MP 0.59 to MP 125.5		MP 125.5 to MP 283			
				Track Miles	124.9 miles		157.5 miles		282.4 miles	
				Maximum Authorized Speed	90 mph		90 mph			
Item		Unit	YR 2002 Unit Cost (1000s)		Quantity	Amount	Quantity	Amount	Quantity	Amount
Trackwork										
1.1	HSR on Existing Roadbed	per mile	$ 993			-		-	-	-
1.2a	HSR on New Roadbed	per mile	$ 1,059			-		-	-	-
1.2b	HSR on New Roadbed & New Embankment	per mile	$ 1,492			-		-	-	-
1.2c	HSR on New Roadbed & New Embankment (Double Track)	per mile	$ 2,674			-		-	-	-
1.3	Timber & Surface w/ 33% Tie replacement	per mile	$ 222			-		-	-	-
1.4	Timber & Surface w/ 66% Tie Replacement	per mile	$ 331		230.9	76,431	157.5	52,133	388	128,564
1.5	Relay Track w/ 136# CWR	per mile	$ 354			-		-	-	-
1.6	Freight Siding	per mile	$ 912			-		-	-	-
1.65	Passenger Siding	per mile	$ 1,376			-		-	-	-
1.71	Fencing, 4 ft Woven Wire (both sides)	per mile	$ 51			-		-	-	-
1.72	Fencing, 6 ft Chain Link (both sides)	per mile	$ 153			-		-	-	-
1.73	Fencing, 10 ft Chain Link (both sides)	per mile	$ 175			-		-	-	-
1.74	Decorative Fencing (both sides)	per mile	$ 394			-		-	-	-
Total Track Costs						76,431		52,133		128,564
Turnouts										
4.1	#24 High Speed Turnout	each	$ 450		10	4,500	12	5,400	22	9,900
4.2	#20 Turnout Timber	each	$ 124			-		-	-	-
4.3	#10 Turnout Timber	each	$ 69			-		-	-	-
4.4	#20 Turnout Concrete	each	$ 249			-		-	-	-
4.5	#10 Turnout Concrete	each	$ 118			-		-	-	-
Total Turnouts Cost						4,500		5,400		9,900
Curves										
9.1	Elevate & Surface Curves	per mile	$ 58		32.73	1,898	52.11	3,022	85	4,921
9.3	Elastic Fasteners	per mile	$ 82		32.73	2,684	52.11	4,273	85	6,957
9.5	Realign Track for Curves (See Table G6 for Costs)	lump sum	$ -			10,180		10,188	-	20,368
Total Curves Cost						14,762		17,483		32,245
Signals										
8.1	Signals for Siding w/ High Speed Turnout	each	$ 1,268			-		-	-	-
8.2	Install CTC System (Single Track)	per mile	$ 183			-		-	-	-
8.21	Install CTC System (Double Track)	per mile	$ 300			-		-	-	-
8.3	Install PTC System	per mile	$ 197		124.91	24,607	157.50	31,028	282	55,635
8.4	Electric Lock for Industry Turnout	each	$ 103			-		-	-	-
8.5	Signals for Crossover	each	$ 700			-		-	-	-
8.6	Signals for Turnout	each	$ 400		10	4,000	12	4,800	22	8,800
Total Signals Cost						28,607		35,828		64,435
Stations / Facilities										
2.1	Full Service - New	each	$ 1,000			-		-	-	-
2.2	Full Service - Renovated	each	$ 500		4	2,000	4	2,000	8	4,000
2.3	Terminal - New	each	$ 2,000			-		-	-	-
2.4	Terminal - Renovated	each	$ 1,000			-	1	1,000	1	1,000
2.6	Layover Facility in Kansas City	lump sum	$ 5,544			-	1	5,544	1	5,544
2.7	Service & Inspection Facility	lump sum	$ -			-		-	-	-
Total Station Cost						2,000		8,544		10,544

HNTB

TABLE D-8
MWRRI PHASE 5
St. Louis to Kansas City
Revision Date: 3/24/03

			Segment No. From - To Host Carrier Mileposts Track Miles Maximum Authorized Speed	Segment 1 St. Louis to Jefferson City UP MP 0.59 to MP 125.5 124.9 miles 90 mph		Segment 2 Jefferson City to Kansas City UP MP 125.5 to MP 283 157.5 miles 90 mph		Total 282.4 miles	
Item		Unit	YR 2002 Unit Cost (1000s)	Quantity	Amount	Quantity	Amount	Quantity	Amount
Bridges-under									
5.1	Four Lane Urban Expressway	each	$ 4,835		-		-	-	-
5.2	Four Lane Rural Expressway	each	$ 4,025		-		-	-	-
5.3	Two Lane Highway	each	$ 3,054		-		-	-	-
5.4	Rail	each	$ 3,054		-		-	-	-
5.5	Minor river	each	$ 810		-		-	-	-
5.6	Major River	each	$ 8,098		-		-	-	-
5.71	Convert open deck bridge to ballast deck (single track)	per LF	$ 4.7		-		-	-	-
5.72	Convert open deck bridge to ballast deck (double track)	per LF	$ 9.4		-		-	-	-
5.73	Single Track on Flyover Structure	per LF	$ 6.0		-		-	-	-
5.8	Single Track on Approach Embankment w/ Retaining Wall	per LF	$ 3.0		-		-	-	-
Total Bridges-under Cost					-		-		-
Bridges-over									
6.1	Four Lane Urban Expressway	each	$ 2,087		-		-	-	-
6.2	Four Lane Rural Expressway	each	$ 2,929		-		-	-	-
6.3	Two Lane Highway	each	$ 1,903		-		-	-	-
6.4	Rail	each	$ 6,110		-		-	-	-
Total Bridges-over Cost					-		-		-
Crossings									
7.1	Private Closure	each	$ 83	10	830	18	1,494	28	2,324
7.2	Four Quadrant Gates w/ Trapped Vehicle Detector	each	$ 492		-		-	-	-
7.3	Four Quadrant Gates	each	$ 288	11	3,168	44	12,672	55	15,840
7.31	Convert Dual Gates to Quad Gates	each	$ 150	19	2,850	67	10,050	86	12,900
7.4a	Conventional Gates single mainline track	each	$ 166	27	4,482	39	6,474	66	10,956
7.4b	Conventional Gates double mainline track	each	$ 205		-		-	-	-
7.41	Convert Flashers Only to Dual Gate	each	$ 50	1	50		-	1	50
7.5a	Single Gate with Median Barrier	each	$ 180		-		-	-	-
7.5b	Convert Single Gate to Extended Arm	each	$ 15		-		-	-	-
7.71	Precast Panels without Rdway Improvements	each	$ 80	57	4,560	150	12,000	207	16,560
7.72	Precast Panels with Rdway Improvements	each	$ 150		-		-	-	-
7.8	Michigan Type Grade Crossing Surface	each	$ 15		-		-	-	-
Total Crossings Cost					15,940		42,690		58,630
Segment Totals					**142,240**		**162,077**		**304,318**
Placeholders									
	KC Access Cost	lump sum	10,000			1	10,000	1	10,000
TOTAL					**142,240**		**172,077**		**314,318**

NOTES

Costs for capacity mitigation not included.
Installation of PTC system does not include locomotive equipment and dispatch equipment.
Cost Estimate does not include utility relocation.
Corridor access with frieght railroads to be negotiated; costs not included
Station costs are MWRRS allocation amounts
Assume 75% of underbridges need to be upgraded where speeds are above 79 mph
Estimate average span of underbridge is 40 feet.
Close 25% of all private crossings where speeds are above 79 mph; remainder are Conventional Gate
Four Quandrant Gates all public crossings at speeds > 79mph
Conventional Gates all public and private crossings at speeds <= 79mph
Precast Panels with Rdway Improvements installed where track embankment is replaced
Precast Panels without Rdway Improvements installed where track embankment is not replaced

ASSUMED STATION LOCATIONS AND IMPROVEMENTS:

MP 0.59	St. Louis	included in St. Louis route
MP 13.21	Kirkwood	Full Service - Renovated
MP 51.70	Washington	Full Service - Renovated
MP 80.92	Hermann	Full Service - Renovated
MP 125.5	Jefferson City	Full Service - Renovated
MP 188.9	Sedalia	Full Service - Renovated
MP 218.4	Warrensburg	Full Service - Renovated
MP 258.03	Lee's Summit	Full Service - Renovated
MP 271.2	Independence	Full Service - Renovated
MP 283	Kansas CIty	Terminal - Renovated

HNTB

TABLE D-9

MWRRI PHASE 5

Chicago to Quincy

Revision Date: 3/30/03

				Chicago Terminal Area									
			Segment No.	Segment 1		Segment 2		Segment 3		Segment 4		Total	
			From - To	Chicago to Aurora		Aurora to Wyanet		Wyanet to Galesburg		Galesburg to Quincy			
			Host Carrier	BNSF		BNSF		BNSF		BNSF			
			Mileposts	MP 0 - MP 40.2		MP 40.2 - MP 110.7		MP 110.7 - MP 162.4		MP 162.4 - MP 258.56			
			Track Miles	40.2 miles		70.5 miles		51.7 miles		96.2 miles		218.4 miles	
			Maximum Authorized Speed	79 mph		90 mph		90 mph		90 mph			
Item		Unit	YR 2002 Unit Cost (1000s)	Quantity	Amount	Quantity	Amount	Quantity	Amount	Quantity	Amount	Quantity	Amount
Trackwork													
1.1	HSR on Existing Roadbed	per mile	$ 993				-		-		-	-	-
1.2a	HSR on New Roadbed	per mile	$ 1,059				-		-		-	-	-
1.2b	HSR on New Roadbed & New Embankment	per mile	$ 1,492				-	3	4,476		-	3	4,476
1.2c	HSR on New Roadbed & New Embankment (Double Track)	per mile	$ 2,674				-		-		-	-	-
1.3	Timber & Surface w/ 33% Tie replacement	per mile	$ 222			141	31,302	103.4	22,955	96	21,356	341	75,613
1.4	Timber & Surface w/ 66% Tie Replacement	per mile	$ 331				-		-		-	-	-
1.5	Relay Track w/ 136# CWR	per mile	$ 354				-		-		-	-	-
1.6	Freight Siding	per mile	$ 912			2	1,824		-	3	2,736	5	4,560
1.65	Passenger Siding	per mile	$ 1,376			10	13,760		-	8	11,008	18	24,768
1.71	Fencing, 4 ft Woven Wire (both sides)	per mile	$ 51			66	3,366		-	93	4,743	159	8,109
1.72	Fencing, 6 ft Chain Link (both sides)	per mile	$ 153			30	4,590		-	40	6,120	70	10,710
1.73	Fencing, 10 ft Chain Link (both sides)	per mile	$ 175				-		-		-	-	-
1.74	Decorative Fencing (both sides)	per mile	$ 394			15	5,910		-	15	5,910	30	11,820
Total Track Costs							60,752		27,431		51,873		140,056
Turnouts													
4.1	#24 High Speed Turnout	each	$ 450			2	900	2	900		-	4	1,800
4.2	#20 Turnout Timber	each	$ 124			10	1,240		-	6	744	16	1,984
4.3	#10 Turnout Timber	each	$ 69			6	414		-	6	414	12	828
4.4	#20 Turnout Concrete	each	$ 249				-		-		-	-	-
4.5	#10 Turnout Concrete	each	$ 118				-		-		-	-	-
Total Turnouts Cost							2,554		900		1,158		4,612
Curves													
9.1	Elevate & Surface Curves	per mile	$ 58			1.6	93	6.52	378	16.64	965	25	1,436
9.3	Elastic Fasteners	per mile	$ 82			1.6	131	6.52	535	16.64	1,365	25	2,030
9.5	Realign Track for Curves (See Table G6 for Costs)	lump sum					224		238		1,098		1,560
Total Curves Cost							448		1,151		3,427		5,027
Signals													
8.1	Signals for Siding w/ High Speed Turnout	each	$ 1,268			1	1,268	1	1,268	2	2,536	4	5,072
8.2	Install CTC System (Single Track)	per mile	$ 183				-		-		-	-	-
8.21	Install CTC System (Double Track)	per mile	$ 300				-		-		-	-	-
8.3	Install PTC System	per mile	$ 197			70.5	13,889	51.7	10,185	96.16	18,944	218	43,017
8.4	Electric Lock for Industry Turnout	each	$ 103				-		-		-	-	-
8.5	Signals for Crossover	each	$ 700			5	3,500		-	2	1,400	7	4,900
8.6	Signals for Turnout	each	$ 400			2	800		-	2	800	4	1,600
Total Signals Cost							19,457		11,453		23,680		54,589
Stations / Facilities													
2.1	Full Service - New	each	$ 1,000				-		-		-	-	-
2.2	Full Service - Renovated	each	$ 500			3	1,500	2	1,000	2	1,000	7	3,500
2.3	Terminal - New	each	$ 2,000				-		-		-	-	-
2.4	Terminal - Renovated	each	$ 1,000				-		-		-	-	-
2.6	Layover Facility in Quincy	lump sum	$ 5,544				-		-	1	5,544	1	5,544
2.7	Service & Inspection Facility	lump sum	$ -				-		-		-	-	-
Total Station Cost							1,500		1,000		6,544		9,044

HNTB

TABLE D-9
MWRRI PHASE 5
Chicago to Quincy
Revision Date: 3/30/03

				Chicago Terminal Area									
			Segment No.	Segment 1		Segment 2		Segment 3		Segment 4		Total	
			From - To	Chicago to Aurora		Aurora to Wyanet		Wyanet to Galesburg		Galesburg to Quincy			
			Host Carrier	BNSF		BNSF		BNSF		BNSF			
			Mileposts	MP 0 - MP 40.2		MP 40.2 - MP 110.7		MP 110.7 - MP 162.4		MP 162.4 - MP 258.56			
			Track Miles	40.2 miles		70.5 miles		51.7 miles		96.2 miles		218.4 miles	
			Maximum Authorized Speed	79 mph		90 mph		90 mph		90 mph			
Item		Unit	YR 2002 Unit Cost (1000s)	Quantity	Amount	Quantity	Amount	Quantity	Amount	Quantity	Amount	Quantity	Amount
Bridges-under													
5.1	Four Lane Urban Expressway	each	$ 4,835				-		-		-	-	-
5.2	Four Lane Rural Expressway	each	$ 4,025				-		-		-	-	-
5.3	Two Lane Highway	each	$ 3,054				-		-		-	-	-
5.4	Rail	each	$ 3,054				-		-		-	-	-
5.5	Minor river	each	$ 810				-		-		-	-	-
5.6	Major River	each	$ 8,098				-		-		-	-	-
5.71	Convert open deck bridge to ballast deck (single track)	per LF	$ 4.7				-		-	570	2,666	570	2,666
5.72	Convert open deck bridge to ballast deck (double track)	per LF	$ 9.4			330	3,087	270	2,525		-	600	5,612
5.73	Single Track on Flyover Structure	per LF	$ 6.0				-		-		-	-	-
5.8	Single Track on Approach Embankment w/ Retaining Wall	per LF	$ 3.0				-		-		-	-	-
Total Bridges-under Cost							3,087		2,525		2,666		8,278
Bridges-over													
6.1	Four Lane Urban Expressway	each	$ 2,087				-		-		-	-	-
6.2	Four Lane Rural Expressway	each	$ 2,929				-		-		-	-	-
6.3	Two Lane Highway	each	$ 1,903				-		-		-	-	-
6.4	Rail	each	$ 6,110				-		-		-	-	-
Total Bridges-over Cost							-		-		-		-
Crossings													
7.1	Private Closure	each	$ 83			10	830	8	664	4	332	22	1,826
7.2	Four Quadrant Gates w/ Trapped Vehicle Detector	each	$ 492				-		-		-	-	-
7.3	Four Quadrant Gates	each	$ 288				-		-		-	-	-
7.31	Convert Dual Gates to Quad Gates	each	$ 150				-		-		-	-	-
7.4a	Conventional Gates single mainline track	each	$ 166			0	-	0	-	10	1,660	10	1,660
7.4b	Conventional Gates double mainline track	each	$ 205			41.00	8,405	31.00	6,355	82.00	16,810	154	31,570
7.41	Convert Flashers Only to Dual Gate	each	$ 50				-		-	11	550	11	550
7.5a	Single Gate with Median Barrier	each	$ 180				-		-		-	-	-
7.5b	Convert Single Gate to Extended Arm	each	$ 15				-		-		-	-	-
7.71	Precast Panels without Rdway Improvements	each	$ 80				-		-		-	-	-
7.72	Precast Panels with Rdway Improvements	each	$ 150				-		-		-	-	-
7.8	Michigan Type Grade Crossing Surface	each	$ 15			0	-	0	-	10	150	10	150
Total Crossings Cost							9,235		7,019		19,502		35,756
Segment Totals							**97,032**		**51,479**		**108,850**		**257,362**

NOTES

Installation of PTC system does not include locomotive equipment and dispatch equipment.
Cost Estimate does not include utility relocation.
Corridor access with frieght railroads to be negotiated; costs not included
Station costs are MWRRS allocation amounts
Siding improvements incorporate recommendations from TEMS Ideal Day Analysis Report (Dated March 8, 2002)
Assume 75% of underbridges need to be upgraded where speeds are above 79 mph
Estimate average span of underbridge is 40 feet.
Close 25% of all private crossings where speeds are above 79 mph; remainder are Conventional Gate
Four Quandrant Gates all public crossings at speeds > 79mph
Conventional Gates all public and private crossings at speeds </= 79mph
Precast Panels with Rdway Improvements installed where track embankment is replaced
Precast Panels without Rdway Improvements installed where track embankment is not replaced

ASSUMED STATION LOCATIONS AND IMPROVEMENTS:

MP 13.7	La Grange	Full Service - Renovated
MP 28.4	Naperville	Full Service - Renovated
MP 51.5	Plano	Full Service - Renovated
MP 82.6	Mendota	Full Service - Renovated
MP 104.35	Princeton	Full Service - Renovated
MP 131.1	Kewanee	Full Service - Renovated
MP 162.4	Galesburg	Full Service - Renovated
MP 202.3	Macomb	Full Service - Renovated
MP 258.56	Quincy	Full Service - Renovated

HNTB

TABLE D-10

MWRRI PHASE 5

Wyanet to Omaha

Revision Date: 3/24/03

				Segment No.	Segment 1		Segment 2		Segment 3		Segment 4		Total	
				From - To	Wyanet to Quad Cities		Quad Cities to Iowa City		Iowa City to Des Moines		Des Moines to Omaha			
				Host Carrier	BNSF		IAIS		IAIS		IAIS			
				Mileposts	MP 129.5 - MP 180.5		MP 180.5 - MP 236.75		MP 236.75 - MP 357.7		MP 357.7 - MP 505			
				Track Miles	51.0 miles		56.3 miles		121.0 miles		147.3 miles		375.5 miles	
				Maximum Authorized Speed	79 mph		79 mph		79 mph		79 mph			
Item		Unit	YR 2002 Unit Cost (1000s)		Quantity	Amount	Quantity	Amount	Quantity	Amount	Quantity	Amount	Quantity	Amount
Trackwork														
1.1	HSR on Existing Roadbed	per mile	$ 993					-		-		-	-	-
1.2a	HSR on New Roadbed	per mile	$ 1,059					-		-		-	-	-
1.2b	HSR on New Roadbed & New Embankment	per mile	$ 1,492					-		-		-	-	-
1.2c	HSR on New Roadbed & New Embankment (Double Track)	per mile	$ 2,674					-		-		-	-	-
1.3	Timber & Surface w/ 33% Tie replacement	per mile	$ 222					-		-		-	-	-
1.4	Timber & Surface w/ 66% Tie Replacement	per mile	$ 331				56.3	18,619	121.0	40,034	147.3	48,756	325	107,410
1.5	Relay Track w/ 136# CWR	per mile	$ 354				17	6,018	20	7,080	17	6,018	54	19,116
1.6	Freight Siding	per mile	$ 912				1	912	1	912	1	912	3	2,736
1.65	Passenger Siding	per mile	$ 1,376				4	5,504	10	13,760	5	6,880	19	26,144
1.71	Fencing, 4 ft Woven Wire (both sides)	per mile	$ 51					-		-		-	-	-
1.72	Fencing, 6 ft Chain Link (both sides)	per mile	$ 153					-		-		-	-	-
1.73	Fencing, 10 ft Chain Link (both sides)	per mile	$ 175					-		-		-	-	-
1.74	Decorative Fencing (both sides)	per mile	$ 394					-		-		-	-	-
Total Track Costs								31,053		61,786		62,566		155,406
Turnouts														
4.1	#24 High Speed Turnout	each	$ 450				2	900	4	1,800	2	900	8	3,600
4.2	#20 Turnout Timber	each	$ 124				2	248		-		-	2	248
4.3	#10 Turnout Timber	each	$ 69					-	2	138	6	414	8	552
4.4	#20 Turnout Concrete	each	$ 249					-		-		-	-	-
4.5	#10 Turnout Concrete	each	$ 118					-		-		-	-	-
Total Turnouts Cost						-		1,148		1,938		1,314		4,400
Curves														
9.1	Elevate & Surface Curves	per mile	$ 58					-		-		-	-	-
9.3	Elastic Fasteners	per mile	$ 82					-		-		-	-	-
9.5	Realign Track for Curves (See Table G6 for Costs)	lump sum	$ -										-	-
Total Curves Cost						-		-		-		-		-
Signals														
8.1	Signals for Siding w/ High Speed Turnout	each	$ 1,268					-		-		-	-	-
8.2	Install CTC System (Single Track)	per mile	$ 183				56.3	10,294	121.0	22,134	147.3	26,956	325	59,384
8.21	Install CTC System (Double Track)	per mile	$ 300					-		-		-	-	-
8.3	Install PTC System	per mile	$ 197					-		-		-	-	-
8.4	Electric Lock for Industry Turnout	each	$ 103				2	206	4	412	2	206	8	824
8.5	Signals for Crossover	each	$ 700					-		-		-	-	-
8.6	Signals for Turnout	each	$ 400				4	1,600	6	2,400	6	2,400	16	6,400
Total Signals Cost						-		12,100		24,946		29,562		66,608
Stations / Facilities														
2.1	Full Service - New	each	$ 1,000					-		-		-	-	-
2.2	Full Service - Renovated	each	$ 500				2	1,000	2	1,000	1	500	5	2,500
2.3	Terminal - New	each	$ 2,000					-		-		-	-	-
2.4	Terminal - Renovated	each	$ 1,000					-		-	1	1,000	1	1,000
2.6	Layover Facility in Quad Cities	lump sum	$ 6,536				1	6,536		-		-	1	6,536
2.7	Service & Inspection Facility in Omaha	lump sum	$ 17,069					-		-	1	17,069	1	17,069
Total Station Cost						-		7,536		1,000		18,569		27,105

HNTB

TABLE D-10

MWRRI PHASE 5

Wyanet to Omaha

Revision Date: 3/24/03

				Segment No.	Segment 1		Segment 2		Segment 3		Segment 4		Total	
				From - To	Wyanet to Quad Cities		Quad Cities to Iowa City		Iowa City to Des Moines		Des Moines to Omaha			
				Host Carrier	BNSF		IAIS		IAIS		IAIS			
				Mileposts	MP 129.5 - MP 180.5		MP 180.5 - MP 236.75		MP 236.75 - MP 357.7		MP 357.7 - MP 505			
				Track Miles	51.0 miles		56.3 miles		121.0 miles		147.3 miles		375.5 miles	
				Maximum Authorized Speed	79 mph		79 mph		79 mph		79 mph			
Item		Unit	YR 2002 Unit Cost (1000s)		Quantity	Amount	Quantity	Amount	Quantity	Amount	Quantity	Amount	Quantity	Amount
Bridges-under														
5.1	Four Lane Urban Expressway	each	$ 4,835					-		-		-	-	-
5.2	Four Lane Rural Expressway	each	$ 4,025					-		-		-	-	-
5.3	Two Lane Highway	each	$ 3,054					-		-		-	-	-
5.4	Rail	each	$ 3,054					-		-		-	-	-
5.5	Minor river	each	$ 810					-		-		-	-	-
5.6	Major River	each	$ 8,098					-		-		-	-	-
5.71	Convert open deck bridge to ballast deck (single track)	per LF	$ 4.7					-		-		-	-	-
5.72	Convert open deck bridge to ballast deck (double track)	per LF	$ 9.4					-		-		-	-	-
5.73	Single Track on Flyover Structure	per LF	$ 6.0					-		-		-	-	-
5.8	Single Track on Approach Embankment w/ Retaining Wall	per LF	$ 3.0					-		-		-	-	-
Total Bridges-under Cost						-		-		-		-		-
Bridges-over														
6.1	Four Lane Urban Expressway	each	$ 2,087					-		-		-	-	-
6.2	Four Lane Rural Expressway	each	$ 2,929					-		-		-	-	-
6.3	Two Lane Highway	each	$ 1,903					-		-		-	-	-
6.4	Rail	each	$ 6,110					-		-		-	-	-
Total Bridges-over Cost						-		-		-		-		-
Crossings														
7.1	Private Closure	each	$ 83					-		-		-	-	-
7.2	Four Quadrant Gates w/ Trapped Vehicle Detector	each	$ 492					-		-		-	-	-
7.3	Four Quadrant Gates	each	$ 288					-		-		-	-	-
7.31	Convert Dual Gates to Quad Gates	each	$ 150					-		-		-	-	-
7.4a	Conventional Gates single mainline track	each	$ 166				20	3,320	63	10,458	66	10,956	149	24,734
7.4b	Conventional Gates double mainline track	each	$ 205					-		-		-	-	-
7.41	Convert Flashers Only to Dual Gate	each	$ 50				19	950	34	1,700	26	1,300	79	3,950
7.5a	Single Gate with Median Barrier	each	$ 180					-		-		-	-	-
7.5b	Convert Single Gate to Extended Arm	each	$ 15					-		-		-	-	-
7.71	Precast Panels without Rdway Improvements	each	$ 80					-		-		-	-	-
7.72	Precast Panels with Rdway Improvements	each	$ 150					-		-		-	-	-
7.8	Michigan Type Grade Crossing Surface	each	$ 15				20	300	63	945	66	990	149	2,235
Total Crossings Cost						-		4,570		13,103		13,246		30,919
Segment Totals						**0**		**56,407**		**102,773**		**125,257**		**284,437**
Placeholders														
	BNSF/IAIS Connection Cost (From Design Nine Report)	lump sum				3,990								3,990
	IAIS Rehab Cost (From Design Nine Report)	lump sum				28,957								28,957
	Add Soft Costs (31%)	lump sum				10,213								10,213
	Bridge Upgrade Costs (From 3B Estimate)	lump sum						3,673		7,131		11,806		22,610
	Track & Signal Improvements at Omaha	lump sum	$ 10,000								1	10,000	1	10,000
TOTAL						**43,159**		**60,080**		**109,904**		**147,064**		**360,207**

NOTES

Installation of PTC system does not include locomotive equipment and dispatch equipment.
Cost Estimate does not include utility relocation.
Corridor access with frieght railroads to be negotiated; costs not included
Station costs are MWRRS allocation amounts
Close 25% of all private crossings where speeds are above 79 mph; remainder are Conventional Gate
Four Quandrant Gates all public crossings at speeds > 79mph
Conventional Gates all public and private crossings at speeds </= 79mph
Precast Panels with Rdway Improvements installed where track embankment is replaced
Precast Panels without Rdway Improvements installed where track embankment is not replaced

ASSUMED STATION LOCATIONS AND IMPROVEMENTS:

MP 181.2	Rock Island	Full Service - New
MP 182.8	Davenport	Full Service - Renovated
MP 236.75	Iowa City	Full Service - New
MP 322.5	Newton	Full Service - New
MP 357.7	Des Moines	Full Service - New
MP 439.95	Atlantic	Full Service - New
MP 503.1	Omaha	Terminal - Renovated

Grade Crossing Data:

TYPE	segment 1	segment 2	segment 3	segment 4
Fl & G	33	20	28	8
Fl	9	19	34	26
SO	24	20	63	66
TOTAL	66	59	125	100

HNTB

TABLE D-11
MWRRI PHASE 5
Chicago to St. Paul

Revision Date: 3/24/03

Chicago Terminal Area Limit

<----------From Chicago to Milwaukee Study 1995----------> From Milwaukee-Madison

			Segment No.	Segment 1		Segment 2		Segment 3		Segment 4		Segment 5		Segment 6		Segment 7		Total	
			From - To	Chicago to Rondout		Rondout to IL/WI Line		IL/WI Line to Milwaukee		Milwaukee to Madison		Madison to Portage		Portage to LaCrosse		LaCrosse to St. Paul			
			Host Carrier	CP		CP		CP		CP		CP		CP		CP			
			Mileposts	MP 0 - MP 37.5		MP 37.5 - MP 47		MP 47 - MP 85		MP 85 - MP 169.2		MP 29.7 to MP 0		MP 179.9 - MP 288		MP 288 - MP 410.2			
			Track Miles	37.5 miles		9.5 miles		38.7 miles		84.2 miles		29.7 miles		111.5 miles		122.2 miles		433.30 miles	
			Maximum Authorized Speed	79 mph		110 mph		110 mph		110 mph		110 mph		110 mph		110 mph			
Item		Unit	YR 2002 Unit Cost (1000s)	Quantity	Amount	Quantity	Amount	Quantity	Amount	Quantity	Amount	Quantity	Amount	Quantity	Amount	Quantity	Amount	Quantity	Amount
Trackwork																			
1.1	HSR on Existing Roadbed	per mile	$ 993		-		-		-		-		-		-		-	-	-
1.2a	HSR on New Roadbed	per mile	$ 1,059		-		-		-		-	21.1	22,345	22	23,298	32	33,888	75	79,531
1.2b	HSR on New Roadbed & New Embankment	per mile	$ 1,492		-		-		-		-	8.6	12,831		-	17.5	26,110	26.1	38,941
1.2c	HSR on New Roadbed & New Embankment (Double Track)	per mile	$ 2,674		-		-		-		-		-	-	-		-	-	-
1.3	Timber & Surface w/ 33% Tie replacement	per mile	$ 222		-		-		-		-		-	111.5	24,753	122.2	27,128	234	51,881
1.4	Timber & Surface w/ 66% Tie Replacement	per mile	$ 331		-		-		-		-		-		-		-	-	-
1.5	Relay Track w/ 136# CWR	per mile	$ 354		-		-		-		-		-		-		-	-	-
1.6	Freight Siding	per mile	$ 912		-		-		-		-		-		-		-	-	-
1.65	Passenger Siding	per mile	$ 1,376		-		-		-		-		-	20	27,520	30	41,280	50	68,800
1.71	Fencing, 4 ft Woven Wire (both sides)	per mile	$ 51		-		-		-		-	23.8	1,212	89.2	4,549	97.8	4,986	211	10,747
1.72	Fencing, 6 ft Chain Link (both sides)	per mile	$ 153		-		-		-		-	4	682	17	2,559	18	2,804	40	6,045
1.73	Fencing, 10 ft Chain Link (both sides)	per mile	$ 175		-		-		-		-		-		-		-	-	-
1.74	Decorative Fencing (both sides)	per mile	$ 394		-		-		-		-	1	585	6	2,197	6	2,407	13	5,189
Total Track Costs					-		-		-		-		37,655		84,876		138,604		261,134
Turnouts																			
4.1	#24 High Speed Turnout	each	$ 450		-		-		-		-		-	4	1,800	6	2,700	10	4,500
4.2	#20 Turnout Timber	each	$ 124		-		-		-		-		-		-		-	-	-
4.3	#10 Turnout Timber	each	$ 69		-		-		-		-		-		-		-	-	-
4.4	#20 Turnout Concrete	each	$ 249		-		-		-		-		-		-		-	-	-
4.5	#10 Turnout Concrete	each	$ 118		-		-		-		-		-		-		-	-	-
Total Turnouts Cost					-		-		-		-		-		1,800		2,700		4,500
Curves																			
9.1	Elevate & Surface Curves	per mile	$ 58		-		-		-		-	1.3	73	13.1	759	26.7	1,549	41	2,381
9.3	Elastic Fasteners	per mile	$ 82		-		-		-		-	1.3	103	13.1	1,073	26.7	2,190	41	3,366
9.5	Realign Track for Curves (See Table G6 for Costs)	lump sum	$ -		-		-		-		-		85		2,051		8,839	-	10,975
Total Curves Cost					-		-		-		-		260		3,884		12,578		16,722
Signals																			
8.1	Signals for Siding w/ High Speed Turnout	each	$ 1,268		-		-		-		-		-	2	2,536	3	3,804	5	6,340
8.2	Install CTC System (Single Track)	per mile	$ 183		-		-		-		-		-		-		-	-	-
8.21	Install CTC System (Double Track)	per mile	$ 300		-		-		-		-	29.7	8,910	22	6,600	32	9,600	84	25,110
8.3	Install PTC System	per mile	$ 197		-		-		-		-	24	4,728	100	19,700	100	19,700	224	44,128
8.4	Electric Lock for Industry Turnout	each	$ 103		-		-		-		-		-		-		-	-	-
8.5	Signals for Crossover	each	$ 700		-		-		-		-		-		-		-	-	-
8.6	Signals for Turnout	each	$ 400		-		-		-		-		-		-		-	-	-
Total Signals Cost					-		-		-		-		13,638		28,836		33,104		75,578
Stations / Facilities																			
2.1	Full Service - New	each	$ 1,000		-		-		-		-		-	1	1,000		-	1	1,000
2.2	Full Service - Renovated	each	$ 500		-		-		-	6	3,000	1	500	2	1,000	2	1,000	11	5,500
2.3	Terminal - New	each	$ 2,000		-		-		-		-		-		-	1	2,000	1	2,000
2.4	Terminal - Renovated	each	$ 1,000		-		-		-		-		-		-		-	-	-
2.6	Layover Facility in Milwaukee	lump sum	$ 6,536		-		-		-	1	6,536		-		-		-	1	6,536
2.7	Service & Inspection Facility in Madison & MInneapolis	lump sum	$ 17,681		-		-		-	1	17,681		-		-	1	17,681	2	35,362
Total Station Cost					-		-		-		27,217		500		2,000		20,681		50,398

HNTB

TABLE D-11

MWRRI PHASE 5

Chicago to St. Paul

Revision Date: 3/24/03

Chicago Terminal Area Limit

<----------From Chicago to Milwaukee Study 1995----------> From Milwaukee-Madison

		Segment No.	Segment 1		Segment 2		Segment 3		Segment 4		Segment 5		Segment 6		Segment 7		Total	
		From - To	Chicago to Rondout		Rondout to IL/WI Line		IL/WI Line to Milwaukee		Milwaukee to Madison		Madison to Portage		Portage to LaCrosse		LaCrosse to St. Paul			
		Host Carrier	CP		CP		CP		CP		CP		CP		CP			
		Mileposts	MP 0 - MP 37.5		MP 37.5 - MP 47		MP 47 - MP 85		MP 85 - MP 169.2		MP 29.7 to MP 0		MP 179.9 - MP 288		MP 288 - MP 410.2			
		Track Miles	37.5 miles		9.5 miles		38.7 miles		84.2 miles		29.7 miles		111.5 miles		122.2 miles		433.30 miles	
		Maximum Authorized Speed	79 mph		110 mph		110 mph		110 mph		110 mph		110 mph		110 mph			
Item	Unit	YR 2002 Unit Cost (1000s)	Quantity	Amount	Quantity	Amount	Quantity	Amount	Quantity	Amount	Quantity	Amount	Quantity	Amount	Quantity	Amount	Quantity	Amount

HNTB

TABLE D-11
MWRRI PHASE 5
Chicago to St. Paul

Revision Date: 3/24/03

Chicago Terminal Area Limit

<----------From Chicago to Milwaukee Study 1995----------> From Milwaukee-Madison

				Segment 1		Segment 2		Segment 3		Segment 4		Segment 5		Segment 6		Segment 7		Total	
			Segment No.	Segment 1		Segment 2		Segment 3		Segment 4		Segment 5		Segment 6		Segment 7		Total	
			From - To	Chicago to Rondout		Rondout to IL/WI Line		IL/WI Line to Milwaukee		Milwaukee to Madison		Madison to Portage		Portage to LaCrosse		LaCrosse to St. Paul			
			Host Carrier	CP		CP		CP		CP		CP		CP		CP			
			Mileposts	MP 0 - MP 37.5		MP 37.5 - MP 47		MP 47 - MP 85		MP 85 - MP 169.2		MP 29.7 to MP 0		MP 179.9 - MP 288		MP 288 - MP 410.2			
			Track Miles	37.5 miles		9.5 miles		38.7 miles		84.2 miles		29.7 miles		111.5 miles		122.2 miles		433.30 miles	
			Maximum Authorized Speed	79 mph		110 mph		110 mph		110 mph		110 mph		110 mph		110 mph			
Item		Unit	YR 2002 Unit Cost (1000s)	Quantity	Amount	Quantity	Amount	Quantity	Amount	Quantity	Amount	Quantity	Amount	Quantity	Amount	Quantity	Amount	Quantity	Amount
Bridges-under																			
5.1	Four Lane Urban Expressway	each	$ 4,835		-		-		-		-		-		-		-	-	-
5.2	Four Lane Rural Expressway	each	$ 4,025		-		-		-		-		-		-		-	-	-
5.3	Two Lane Highway	each	$ 3,054		-		-		-		-	1	3,054		-		-	1	3,054
5.4	Rail	each	$ 3,054		-		-		-		-		-		-		-	-	-
5.5	Minor river	each	$ 810		-		-		-		-		-		-		-	-	-
5.6	Major River	each	$ 8,098		-		-		-		-		-		-		-	-	-
5.71	Convert open deck bridge to ballast deck (single track)	per LF	$ 4.7		-		-		-		-		-	300	1,403	420	1,964	720	3,367
5.72	Convert open deck bridge to ballast deck (double track)	per LF	$ 9.4		-		-		-		-		-	510	4,770	660	6,173	1,170	10,943
5.73	Single Track on Flyover Structure	per LF	$ 6		-		-		-		-		-		-		-	-	-
5.8	Single Track on Approach Embankment w/ Retaining Wall	per LF	$ 3		-		-		-		-		-		-		-	-	-
Total Bridges-under Cost					-		-		-		-		3,054		6,173		8,137		17,365
Bridges-over																			
6.1	Four Lane Urban Expressway	each	$ 2,087		-		-		-		-		-		-		-	-	-
6.2	Four Lane Rural Expressway	each	$ 2,929		-		-		-		-		-		-		-	-	-
6.3	Two Lane Highway	each	$ 1,903		-		-		-		-		-		-		-	-	-
6.4	Rail	each	$ 6,110		-		-		-		-		-		-		-	-	-
Total Bridges-over Cost					-		-		-		-		-		-		-		-
Crossings																			
7.1	Private Closure	each	$ 83		-		-		-		-	6	498	12	996	12	996	30	2,490
7.2	Four Quadrant Gates w/ Trapped Vehicle Detector	each	$ 492		-		-		-		-		-		-		-	-	-
7.3	Four Quadrant Gates	each	$ 288		-		-		-		-	37	10,656	70	20,160	37	10,656	144	41,472
7.31	Convert Dual Gates to Quad Gates	each	$ 150		-		-		-		-	1	150	3	450	13	1,950	17	2,550
7.4a	Conventional Gates single mainline track	each	$ 166		-		-		-		-	15	2,490	33	5,478	33	5,478	81	13,446
7.4b	Conventional Gates double mainline track	each	$ 205		-		-		-		-		-		-		-	-	-
7.41	Convert Flashers Only to Dual Gate	each	$ 50		-		-		-		-		-	3	150	17	850	20	1,000
7.5a	Single Gate with Median Barrier	each	$ 180		-		-		-		-		-		-		-	-	-
7.5b	Convert Single Gate to Extended Arm	each	$ 15		-		-		-		-		-		-		-	-	-
7.71	Precast Panels without Rdway Improvements	each	$ 80		-		-		-		-	40	3,200		-		-	40	3,200
7.72	Precast Panels with Rdway Improvements	each	$ 150		-		-		-		-	13	1,950	109	16,350	100	15,000	222	33,300
7.8	Michigan Type Grade Crossing Surface	each	$ 15		-		-		-		-		-		-		-	-	-
Total Crossings Cost					-		-		-		-		18,944		43,584		34,930		97,458
Segment Totals											**27,217**		**74,051**		**171,153**		**250,735**		**523,156**
Placeholders																			
	From Chicago to Milwaukee Study						14,235		285,819										300,053
	From Milwaukee to Madison Study										226,582								226,582
TOTAL							**14,235**		**285,819**		**253,799**		**74,051**		**171,153**		**250,735**		**1,049,791**

NOTES

Installation of PTC system does not include locomotive equipment and dispatch equipment.
Cost Estimate does not include utility relocation.
Corridor access with frieght railroads to be negotiated; costs not included
Station costs are MWRRS allocation amounts
Siding improvements incorporate recommendations from TEMS Capacity Analysis Report (Dated September, 2001) for the Milwaukee to Madison Passenger Rail Corridor Study
Close 25% of all private crossings where speeds are above 79 mph; remainder are Conventional Gate
Four Quandrant Gates all public crossings at speeds > 79mph

ASSUMED STATION LOCATIONS AND IMPROVEMENTS:

MP 17.2	Glenview	included in the Chicago to Milwaukee Study Cost Estimates
MP 61.5	Sturtevant	included in the Chicago to Milwaukee Study Cost Estimates
MP 78.5	GMIA	included in the Chicago to Milwaukee Study Cost Estimates
MP 85.93	Milwaukee	Full Service - Renovated
MP 100.00	Brookfield	Full Service - Renovated
MP 117.5	Oconomowoc	Full Service - Renovated
MP 131.2	Watertown	Full Service - Renovated

HNTB

TABLE D-11
MWRRI PHASE 5
Chicago to St. Paul
Revision Date: 3/24/03

Chicago Terminal Area Limit

<----------From Chicago to Milwaukee Study 1995----------> From Milwaukee-Madison

Segment No.			Segment 1		Segment 2		Segment 3		Segment 4		Segment 5		Segment 6		Segment 7		Total	
From - To			Chicago to Rondout		Rondout to IL/WI Line		IL/WI Line to Milwaukee		Milwaukee to Madison		Madison to Portage		Portage to LaCrosse		LaCrosse to St. Paul			
Host Carrier			CP		CP		CP		CP		CP		CP		CP			
Mileposts			MP 0 - MP 37.5		MP 37.5 - MP 47		MP 47 - MP 85		MP 85 - MP 169.2		MP 29.7 to MP 0		MP 179.9 - MP 288		MP 288 - MP 410.2			
Track Miles			37.5 miles		9.5 miles		38.7 miles		84.2 miles		29.7 miles		111.5 miles		122.2 miles		433.30 miles	
Maximum Authorized Speed			79 mph		110 mph		110 mph		110 mph		110 mph		110 mph		110 mph			
Item	Unit	YR 2002 Unit Cost (1000s)	Quantity	Amount	Quantity	Amount	Quantity	Amount	Quantity	Amount	Quantity	Amount	Quantity	Amount	Quantity	Amount	Quantity	Amount

Conventional Gates all public crossings at speeds </= 79mph
Precast Panels with Rdway Improvements installed where track embankment is replaced
Precast Panels without Rdway Improvements installed where track embankment is not replaced

MP 5.5	Madison Airport	Full Service - Renovated
MP 30.0	New Madison	Full Service - Renovated
MP 178.5	Portage	Full Service - Renovated
MP 195.0	Wisconsin Dells	Full Service - Renovated
MP 240.0	Tomah	Full Service - Renovated
MP 281.50	La Crosse	Full Service - Renovated
MP 308.5	Winona	Full Service - Renovated
MP 370.6	Red WIng	Full Service - Renovated
MP 410.2	St. Paul - Minneapolis	Terminal - Renovated

Segments 2 & 3: Chicago to Milwaukee Costs from 1995 Chicago to Milwaukee Study	Segment 2	Segment 3
Total Cost (in 1993 Dollars, includes 7% Engineering and 15% Contingencies)	$ 11,170,583	$ 140,327,100
Inflate to 2002 costs	$ 14,234,674	$ 178,818,824
Additional Capacity Improvements KK Jct to Muskego Yd on UP		$ 107,000,000
TOTAL	$ 14,234,674	$ 285,818,824

Segment 4: From Milwaukee-Madison Study				
Segment	Begin MP	End MP	Cost	
Milwaukee Station to Dayton St.	85	132.1	$ 92,655,000	(includes double track from MP 104.2 to MP 131)
Dayton St. to Waterloo Malting	132.1	145.2	$ 50,517,780	
Waterloo Malting to Lien Rd.	145.2	161.9	$ 50,952,810	
Lien Rd. to E. Johnson St.	161.9	166	$ 12,074,648	
E. Johnson St. to Airport	166	169.2	$ 8,508,025	
Total			$ 214,708,263	
(in 2000 Dollars, includes 7% engr, 5% proj mgmt, 4% construction contingencies)				
Inflate to 2002 costs			$ 226,581,630	

HNTB

TABLE D-12
MWRRI PHASE 5
Milwaukee to Green Bay
Revision Date: 3/24/03

						<----------From Milwaukee to Green Bay Alternatives Analysis Report November 2001--------->									
			Segment No.	Segment 1		Segment 2		Segment 3		Segment 4		Segment 5		Total	
			From - To	Milwaukee to Grand Ave.		Grand Ave. to West Bend		West Bend to Fond du Lac		Fond Du Lac to Appleton		Appleton to Green Bay			
			Host Carrier	CP		CP		CN(WC)		CN(WC)		CN(WC)			
			Mileposts	MP 85.8 - MP 88.3		MP 88.3 to MP 119.6		MP 119.6 to MP 155.0		MP 160.4 - MP 215		MP 213 - MP 243			
			Track Miles	2.5 miles		37.2 miles		28.0 miles		33.0 miles		28.0 miles		128.7 miles	
			Maximum Authorized Speed			110 mph		110.0 miles		110 mph		79 mph			
Item		Unit	YR 2002 Unit Cost (1000s)	Quantity	Amount	Quantity	Amount	Quantity	Amount	Quantity	Amount	Quantity	Amount	Quantity	Amount
Trackwork															
1.10	HSR on Existing Roadbed	per mile	$ 993		-		-		-		-		-	-	-
1.2a	HSR on New Roadbed	per mile	$ 1,059		-	32	33,888		-		-	6	6,354	38	40,242
1.2b	HSR on New Roadbed & New Embankment	per mile	$ 1,492		-		-	18	26,856	33	49,236		-	51	76,092
1.2c	HSR on New Roadbed & New Embankment (Double Track)	per mile	$ 2,674		-		-	10	26,740		-		-	10	26,740
1.30	Timber & Surface w/ 33% Tie replacement	per mile	$ 222		-		-		-		-	22	4,884	22	4,884
1.40	Timber & Surface w/ 66% Tie Replacement	per mile	$ 331		-		-		-		-		-	-	-
1.50	Relay Track w/ 136# CWR	per mile	$ 354		-		-		-		-		-	-	-
1.60	Freight Siding	per mile	$ 912		-		-		-	10	9,120		-	10	9,120
1.65	Passenger Siding	per mile	$ 1,376		-		-		-		-		-	-	-
1.71	Fencing, 4 ft Woven Wire (both sides)	per mile	$ 51		-	20	1,020	18	918	30	1,530		-	68	3,468
1.72	Fencing, 6 ft Chain Link (both sides)	per mile	$ 153		-	10	1,530	8	1,224	3	459		-	21	3,213
1.73	Fencing, 10 ft Chain Link (both sides)	per mile	$ 175		-		-		-		-		-	-	-
1.74	Decorative Fencing (both sides)	per mile	$ 394		-	2	788	2	788	1	394		-	5	1,970
Total Track Costs					-		37,226		56,526		60,739		11,238		165,729
Turnouts and Crossovers															
4.1	#24 High Speed Turnout	each	$ 450		-		-	2	900	2	900		-	4	1,800
4.2	#20 Turnout Timber	each	$ 124		-		-		-		-		-	-	-
4.3	#10 Turnout Timber	each	$ 69		-		-		-		-		-	-	-
4.4	#20 Turnout Concrete	each	$ 249		-		-		-		-		-	-	-
4.5	#10 Turnout Concrete	each	$ 118		-		-		-		-		-	-	-
Total Turnouts Cost					-		-		900		900		-		1,800
Curves															
9.1	Elevate & Surface Curves	per mile	$ 58		-	3	174	3	174				-	6	348
9.3	Elastic Fasteners	per mile	$ 82		-	3	246	3	246				-	6	492
9.5	Realign Track for Curves (See Table G6 for Costs)	lump sum	$ -		-		314		314				-	-	629
Total Curves Cost					-		734		734		-		-		1,469
Signals															
8.1	Signals for Siding w/ High Speed Turnout	each	$ 1,268		-		-	2	2,536		-		-	2	2,536
8.2	Install CTC System (Single Track)	per mile	$ 183		-	32	5,856	28	5,124		-		-	60	10,980
8.21	Install CTC System (Double Track)	per mile	$ 300		-		-		-		-		-	-	-
8.3	Install PTC System	per mile	$ 197		-	24	4,728	26	5,122	33	6,501		-	83	16,351
8.4	Electric Lock for Industry Turnout	each	$ 103		-		-		-		-		-	-	-
8.5	Signals for Crossover	each	$ 700		-		-		-		-		-	-	-
8.6	Signals for Turnout	each	$ 400		-		-		-		-		-	-	-
Total Signals Cost					-		10,584		12,782		6,501		-		29,867

HNTB

TABLE D-12

MWRRI PHASE 5

Milwaukee to Green Bay

Revision Date: 3/24/03

					<----------From Milwaukee to Green Bay Alternatives Analysis Report November 2001--------->									
			Segment No.	Segment 1		Segment 2		Segment 3		Segment 4		Segment 5		Total	
			From - To	Milwaukee to Grand Ave.		Grand Ave. to West Bend		West Bend to Fond du Lac		Fond Du Lac to Appleton		Appleton to Green Bay			
			Host Carrier	CP		CP		CN(WC)		CN(WC)		CN(WC)			
			Mileposts	MP 85.8 - MP 88.3		MP 88.3 to MP 119.6		MP 119.6 to MP 155.0		MP 160.4 - MP 215		MP 213 - MP 243			
			Track Miles	2.5 miles		37.2 miles		28.0 miles		33.0 miles		28.0 miles		128.7 miles	
			Maximum Authorized Speed			110 mph		110.0 miles		110 mph		79 mph			
Item		Unit	YR 2002 Unit Cost (1000s)	Quantity	Amount	Quantity	Amount	Quantity	Amount	Quantity	Amount	Quantity	Amount	Quantity	Amount
Stations / Facilities															
2.1	Full Service - New	each	$ 1,000		-	2	2,000		-	3	3,000	1	1,000	6	6,000
2.2	Full Service - Renovated	each	$ 500		-		-		-	1	500		-	1	500
2.3	Terminal - New	each	$ 2,000		-		-		-		-		-	-	-
2.4	Terminal - Renovated	each	$ 1,000		-		-		-		-		-	-	-
2.6	Layover Facility in Green Bay	lump sum	$ 6,536		-		-		-		-	1	6,536	1	6,536
2.7	Service & Inspection Facility	lump sum	$ -		-		-		-		-		-	-	-
Total Station Cost					-		2,000		-		3,500		7,536		13,036

HNTB

TABLE D-12
MWRRI PHASE 5
Milwaukee to Green Bay
Revision Date: 3/24/03

						<----------From Milwaukee to Green Bay Alternatives Analysis Report November 2001--------->									
			Segment No.	Segment 1		Segment 2		Segment 3		Segment 4		Segment 5		Total	
			From - To	Milwaukee to Grand Ave.		Grand Ave. to West Bend		West Bend to Fond du Lac		Fond Du Lac to Appleton		Appleton to Green Bay			
			Host Carrier	CP		CP		CN(WC)		CN(WC)		CN(WC)			
			Mileposts	MP 85.8 - MP 88.3		MP 88.3 to MP 119.6		MP 119.6 to MP 155.0		MP 160.4 - MP 215		MP 213 - MP 243			
			Track Miles	2.5 miles		37.2 miles		28.0 miles		33.0 miles		28.0 miles		128.7 miles	
			Maximum Authorized Speed			110 mph		110.0 miles		110 mph		79 mph			
Item		Unit	YR 2002 Unit Cost (1000s)	Quantity	Amount	Quantity	Amount	Quantity	Amount	Quantity	Amount	Quantity	Amount	Quantity	Amount
Bridges-under															
5.1	Four Lane Urban Expressway	each	$ 4,835		-		-		-		-		-	-	-
5.2	Four Lane Rural Expressway	each	$ 4,025		-		-		-		-		-	-	-
5.3	Two Lane Highway	each	$ 3,054		-	7	21,378	1	3,054		-	2	6,108	10	30,540
5.4	Rail	each	$ 3,054		-	1	3,054		-		-		-	1	3,054
5.5	Minor river	each	$ 810		-	5	4,050	4	3,240		-		-	9	7,290
5.6	Major River	each	$ 8,098		-		-		-	1	8,098		-	1	8,098
5.71	Convert open deck bridge to ballast deck (single track)	per LF	$ 5		-		-		-		-		-	-	-
5.72	Convert open deck bridge to ballast deck (double track)	per LF	$ 9.4		-		-		-		-		-	-	-
5.73	Single Track on Flyover Structure	per LF	$ 6.0		-		-		-		-		-	-	-
5.8	Single Track on Approach Embankment w/ Retaining Wall	per LF	$ 3.0		-		-		-		-		-	-	-
Total Bridges-under Cost					-		28,482		6,294		8,098		6,108		48,982
Bridges-over															
6.1	Four Lane Urban Expressway	each	$ 2,087		-		-		-		-		-	-	-
6.2	Four Lane Rural Expressway	each	$ 2,929		-		-		-	2	5,858		-	2	5,858
6.3	Two Lane Highway	each	$ 1,903		-		-		-	2	3,806		-	2	3,806
6.4	Rail	each	$ 6,110		-		-		-		-		-	-	-
Total Bridges-over Cost					-		-		-		9,664		-		9,664
Crossings															
7.1	Private Closure	each	$ 83		-	12	996	26	2,158	8	664		-	46	3,818
7.2	Four Quadrant Gates w/ Trapped Vehicle Detector	each	$ 492		-		-		-		-		-	-	-
7.3	Four Quadrant Gates	each	$ 288		-	8	2,304	7	2,016	19	5,472		-	34	9,792
7.31	Convert Dual Gates to Quad Gates	each	$ 150		-		-		-		-		-	-	-
7.4a	Conventional Gates single mainline track	each	$ 166		-		-		-		-		-	-	-
7.4b	Conventional Gates double mainline track	each	$ 205		-		-		-		-		-	-	-
7.41	Convert Flashers Only to Dual Gate	each	$ 50		-		-		-		-		-	-	-
7.5a	Single Gate with Median Barrier	each	$ 180		-	20	3,600	28	5,040	26	4,680		-	74	13,320
7.5b	Convert Single Gate to Extended Arm	each	$ 15		-		-		-		-		-	-	-
7.71	Precast Panels without Rdway Improvements	each	$ 80		-	28	2,240		-		-		-	28	2,240
7.72	Precast Panels with Rdway Improvements	each	$ 150		-		-	35	5,250	45	6,750		-	80	12,000
7.8	Michigan Type Grade Crossing Surface	each	$ 15		-		-		-		-		-	-	-
Total Crossings Cost					-		9,140		14,464		17,566		-		41,170
Segment Totals							**88,166**		**91,700**		**106,968**		**24,882**		**311,717**

NOTES
- Milwaukee to Grand Ave. costs are included in the Chicago to St. Paul Route
- Some train meets are at stations
- Installation of PTC system does not include locomotive equipment and dispatch equipment.

ASSUMED STATION LOCATIONS AND IMPROVEMENTS:

MP 100	Granville	New Full Service Station
MP 117.5	West Bend	New Full Service Station
MP 156.5	Fond du Lac	Full Service Renovated

HNTB

TABLE D-12

MWRRI PHASE 5

Milwaukee to Green Bay

Revision Date: 3/24/03

<----------From Milwaukee to Green Bay Alternatives Analysis Report November 2001--------->

		Segment No.	Segment 1		Segment 2		Segment 3		Segment 4		Segment 5		Total	
		From - To	Milwaukee to Grand Ave.		Grand Ave. to West Bend		West Bend to Fond du Lac		Fond Du Lac to Appleton		Appleton to Green Bay			
		Host Carrier	CP		CP		CN(WC)		CN(WC)		CN(WC)			
		Mileposts	MP 85.8 - MP 88.3		MP 88.3 to MP 119.6		MP 119.6 to MP 155.0		MP 160.4 - MP 215		MP 213 - MP 243			
		Track Miles	2.5 miles		37.2 miles		28.0 miles		33.0 miles		28.0 miles		128.7 miles	
		Maximum Authorized Speed			110 mph		110.0 miles		110 mph		79 mph			
Item	Unit	YR 2002 Unit Cost (1000s)	Quantity	Amount	Quantity	Amount	Quantity	Amount	Quantity	Amount	Quantity	Amount	Quantity	Amount

Cost Estimate does not include utility relocation.
Corridor access with frieght railroads to be negotiated; costs not included
Station costs are MWRRS allocation amounts
Close 25% of all private crossings where speeds are above 79 mph; remainder are Conventional Gate
Four Quandrant Gates all public crossings at speeds > 79mph
Conventional Gates all public crossings at speeds </= 79mph
Precast Panels with Rdway Improvements installed where track embankment is replaced
Precast Panels without Rdway Improvements installed where track embankment is not replaced

MP 173.5	Oshkosh	New Full Service Station
MP 186.5	Neenah	New Full Service Station
MP 213	Appleton	New Full Service Station
MP 243	Green Bay	New Full Service Station

HNTB

TABLE E
MWRRI PHASE 5
Summary of Unit Costs
Revision Date: 6/3/02

tem No	Description	Unit	2002 Unit Cost (in 1000s)
Trackwork			
1.1	HSR on Existing Roadbed	per mile	$ 993
1.2a	HSR on New Roadbed	per mile	$ 1,059
1.2b	HSR on New Roadbed & New Embankment	per mile	$ 1,492
1.2c	HSR on New Roadbed & New Embankment (Double Track)	per mile	$ 2,674
1.3	Timber & Surface w/ 33% Tie replacement	per mile	$ 222
1.4	Timber & Surface w/ 66% Tie Replacement	per mile	$ 331
1.5	Relay Track w/ 136# CWR	per mile	$ 354
1.6	Freight Siding	per mile	$ 912
1.65	Passenger Siding	per mile	$ 1,376
1.71	Fencing, 4 ft Woven Wire (both sides)	per mile	$ 51
1.72	Fencing, 6 ft Chain Link (both sides)	per mile	$ 153
1.73	Fencing, 10 ft Chain Link (both sides)	per mile	$ 175
1.74	Decorative Fencing (both sides)	per mile	$ 394
1.8	Drainage Improvements	per mile	$ 66
1.9a	Land Acquisition Urban	per mile	$ 327
1.9b	Land Acquisition Rural	per mile	$ 109
Curves			
9.1	Elevate & Surface Curves	per mile	$ 58
9.2	Curvature Reduction	per mile	$ 393
9.3	Elastic Fasteners	per mile	$ 82
9.5	Realign Track for Curves (See Table G6 for Costs)	lump sum	
Signals			
8.1	Signals for Siding w/ High Speed Turnout	each	$ 1,268
8.2	Install CTC System (Single Track)	per mile	$ 183
8.21	Install CTC System (Double Track)	per mile	$ 300
8.3	Install PTC System	per mile	$ 197
8.4	Electric Lock for Industry Turnout	each	$ 103
8.5	Signals for Crossover	each	$ 700
8.6	Signals for Turnout	each	$ 400
Stations / Facilities			
2.1	Full Service - New	each	$ 1,000
2.2	Full Service - Renovated	each	$ 500
2.3	Terminal - New	each	$ 2,000
2.4	Terminal - Renovated	each	$ 1,000
2.5a	Maintenance (110 MPH technology)	each	$ 10,000
2.5b	Maintenance (150 MPH technology)	each	$ 86,000
2.5c	Maintenance (185 MPH technology)	each	$ 162,000
2.5	Maintenance Facility	each	$ 45,351
2.6	Layover Facility	lump sum	
2.7	Service & Inspection Facility	lump sum	
Turnouts			
4.1	#24 High Speed Turnout	each	$ 450
4.2	#20 Turnout Timber	each	$ 124
4.3	#10 Turnout Timber	each	$ 69
4.4	#20 Turnout Concrete	each	$ 249
4.5	#10 Turnout Concrete	each	$ 118
4.6	#33 Crossover	each	$ 1,136
4.7	#20 Crossover	each	$ 710
Bridges-under			
5.1	Four Lane Urban Expressway	each	$ 4,835
5.2	Four Lane Rural Expressway	each	$ 4,025
5.3	Two Lane Highway	each	$ 3,054
5.4	Rail	each	$ 3,054
5.5	Minor river	each	$ 810
5.6	Major River	each	$ 8,098
5.65	Double Track High (50') Level Bridge	per LF	$ -
5.70	Rehab for 110	per LF	$ 14
5.71	Convert open deck bridge to ballast deck (single track)	per LF	$ 4.7
5.72	Convert open deck bridge to ballast deck (double track)	per LF	$ 9.4
5.73	Single Track on Flyover Structure	per LF	$ 6
5.8	Single Track on Approach Embankment w/ Retaining Wal	per LF	$ 3
	Ballasted Concrete Deck Replacement Bridge	per LF	$ 2.1
	Land Bridges	per LF	$ 1.5
Bridges-over			
6.1	Four Lane Urban Expressway	each	$ 2,087
6.2	Four Lane Rural Expressway	each	$ 2,929
6.3	Two Lane Highway	each	$ 1,903
6.4	Rail	each	$ 6,110
Crossings			
7.1	Private Closure	each	$ 83
7.2	Four Quadrant Gates w/ Trapped Vehicle Detector	each	$ 492
7.3	Four Quadrant Gates	each	$ 288
7.31	Convert Dual Gates to Quad Gates	each	$ 150
7.4a	Conventional Gates single mainline track	each	$ 166
7.4b	Conventional Gates double mainline track	each	$ 205
7.41	Convert Flashers Only to Dual Gate	each	$ 50
7.5a	Single Gate with Median Barrier	each	$ 180
7.5b	Convert Single Gate to Extended Arm	each	$ 15
7.71	Precast Panels without Rdway Improvements	each	$ 80
7.72	Precast Panels with Rdway Improvements	each	$ 150
7.8	Michigan Type Grade Crossing Surface	each	$ 15

A11: Finance and Operating Statistics

MWRRI

MWRRI
Corridor vs. System Operating Losses through 2023*

Cash Flow (thousands of 2002$)		Implementation Period							Full Operation Years									
		Phase 1	Phase 2	Phase 3	Phase 4	Phase 5	Phase 6	Phase 7										
		2008	2009	2010	2011	2012	2013	2014	2015	2016	2017	2018	2019	2020	2021	2022	2023	2024
Corridor	**Total Losses**																	
Michigan	($53,395.44)	($21,285.59)	($13,256.43)	($10,835.73)	($8,017.69)	$2,112.35	$12,338.30	$17,505.90	$18,372.61	$19,602.94	$20,790.35	$21,977.77	$23,165.19	$24,352.61	$25,798.52	$27,245.41	$28,693.28	$30,142.09
Cleveland	($47,647.67)	$0.00	$0.00	$0.00	$0.00	($28,477.77)	($12,434.32)	($6,735.58)	$368.48	$1,033.78	$1,683.02	$2,332.52	$2,982.27	$3,632.29	$4,598.94	$5,563.66	$6,526.51	$7,487.57
Cincinnati	($10,243.22)	$0.00	$0.00	$0.00	$0.00	($10,243.22)	$7,998.07	$12,908.17	$13,045.55	$13,664.09	$14,270.93	$14,878.05	$15,485.48	$16,093.21	$16,909.61	$17,725.34	$18,540.43	$19,354.90
Carbondale	($11,255.82)	$0.00	$0.00	$0.00	($7,883.71)	($2,200.97)	($947.18)	($223.97)	($142.41)	$109.10	$351.68	$594.32	$837.02	$1,079.79	$1,362.33	$1,645.13	$1,928.18	$2,211.48
St. Louis	($11,570.89)	($11,570.89)	$1,037.79	$4,986.28	$2,555.05	$11,859.48	$12,711.05	$14,233.86	$15,139.54	$15,842.40	$16,524.96	$17,207.63	$17,890.41	$18,573.32	$19,386.83	$20,200.87	$21,015.45	$21,830.55
Kansas City	($11,163.60)	$0.00	$0.00	$0.00	($9,021.61)	$2,927.15	($2,142.00)	$1,546.42	$5,960.91	$6,454.51	$6,939.12	$7,424.08	$7,909.39	$8,395.05	$8,965.21	$9,535.92	$10,107.18	$10,678.99
Quincy-Omaha	($83,117.35)	$0.00	$0.00	($5,199.02)	($15,167.36)	($13,801.95)	($15,429.54)	($5,701.60)	($5,531.13)	($4,926.57)	($4,338.56)	($3,750.35)	($3,161.92)	($2,573.29)	($1,876.36)	($1,178.87)	($480.83)	$217.76
Green Bay-St. Paul	($5,532.67)	($5,532.67)	$4,187.47	$24,507.88	$34,438.12	$49,270.74	$50,022.84	$42,061.98	$48,156.52	$50,887.67	$52,629.87	$54,372.57	$56,115.76	$57,859.44	$59,921.47	$61,985.08	$64,050.25	$66,116.97
Total by Corridor	**($233,926.66)**																	
Total by System	**($49,517.52)**	**($38,389.15)**	**($8,031.17)**	**$13,459.41**	**($3,097.20)**	**$11,445.82**	**$52,117.22**	**$75,595.19**	**$95,370.07**	**$102,667.91**	**$108,851.37**	**$115,036.59**	**$121,223.60**	**$127,412.43**	**$135,066.54**	**$142,722.54**	**$150,380.45**	**$158,040.31**

* There are no corridor losses in 2024, or thereafter.

Performance Measures	Implementation Period							Full Operation
	Phase 1	Phase 2	Phase 3	Phase 4	Phase 5	Phase 6	Phase 7	Year 1
	2008	2009	2010	2011	2012	2013	2014	2015
Financial Summary								
(thousands of 2002$)								
Passenger Revenue	$24,961	$32,098	$34,482	$34,969	$88,149	$98,652	$103,257	$103,785
Air Connect Revenue	$195	$250	$269	$273	$688	$769	$805	$810
On Board Revenue	$1,997	$2,568	$2,759	$2,798	$7,052	$7,892	$8,261	$8,303
Express Parcel Service (Net Rev)	$0	$0	$0	$0	$0	$0	$0	$0
Bus Feeder System	$6	$8	$8	$8	$183	$327	$368	$374
Total Operating Revenues	$27,159	$34,924	$37,518	$38,048	$96,071	$107,640	$112,691	$113,272
Total Operating Costs	$48,445	$48,180	$48,354	$46,065	$93,959	$95,302	$95,185	$94,899
Net Cash Flow	($21,286)	($13,256)	($10,836)	($8,018)	$2,112	$12,338	$17,506	$18,373
Operating Ratio	0.56	0.72	0.78	0.83	1.02	1.13	1.18	1.19
Operating Statistics								
Passenger Trips (Thousands)	774	995	1069	1084	2650	3050	3214	3225
Passenger Miles (Millions)	137	176	190	193	459	503	524	529
Seat Miles (Millions)	343	343	343	343	855	855	855	855
Train Miles (Millions)	1,143	1,143	1,143	1,143	2,850	2,850	2,850	2,850
Route Miles	305	305	305	305	537	537	537	537
Cost per Passenger Mile (Yield)	$0.35	$0.27	$0.25	$0.24	$0.20	$0.19	$0.18	$0.18
Cost per Train Mile	$42.37	$42.14	$42.29	$40.29	$32.96	$33.44	$33.39	$33.29
Cost per Passenger	$62.59	$48.41	$45.22	$42.48	$35.45	$31.25	$29.62	$29.43
Revenue per Passenger Mile (Yield)	$0.20	$0.20	$0.20	$0.20	$0.21	$0.21	$0.22	$0.21
Passenger Revenue per Passenger Mile (Yield)	$0.18	$0.18	$0.18	$0.18	$0.19	$0.20	$0.20	$0.20
Total Revenue per Train Mile	$23.75	$30.54	$32.81	$33.28	$33.71	$37.76	$39.54	$39.74
Passenger Revenue per Train Mile	$22.00	$28.29	$30.39	$30.82	$31.17	$34.88	$36.51	$36.70
Average Ticket Price ($ per rider)	$32.50	$32.50	$32.50	$32.50	$33.52	$32.60	$32.38	$32.43
Load Factors (PM/SM)	0.40	0.51	0.55	0.56	0.54	0.59	0.61	0.62
Average Trip Length (Miles)	177.0	177.0	177.6	177.6	173.3	164.9	162.9	164.1

	Implementation Period							Full Operation
	Phase 1	Phase 2	Phase 3	Phase 4	Phase 5	Phase 6	Phase 7	Year 1
	2008	2009	2010	2011	2012	2013	2014	2015
Train Frequencies (Daily Trips)								
Chicago-Detroit	6	6	6	6	9	9	9	9
Chicago-Kalamazoo	6	6	6	6	14	14	14	14
Kalamazoo-Ann Arbor		6	6	6	10	10	10	10
Ann Arbor-Detroit		6	6	6	10	10	10	10
Detroit-Pontiac	6	6	6	6	7	7	7	7
Battle Creek - Port Huron					4	4	4	4
Kalamazoo-Holland					4	4	4	4
Travel Times - Express (Hours)								
Chicago-Detroit	4:15	4:15	4:15	4:15	3:46	3:46	3:46	3:46
Chicago-Kalamazoo	1:50	1:50	1:50	1:50	1:40	1:40	1:40	1:40
Kalamazoo-Ann Arbor	1:26	1:26	1:26	1:26	1:26	1:26	1:26	1:26
Ann Arbor-Detroit	0:57	0:57	0:57	0:57	0:38	0:38	0:38	0:38
Detroit-Pontiac	0:34	0:34	0:34	0:34	0:36	0:36	0:36	0:36
Battle Creek-Port Huron					2:50	2:50	2:50	2:50
Kalamazoo-Holland					1:18	1:18	1:18	1:18
Travel Times - Local (Hours)								
Chicago-Detroit	4:49	4:49	4:49	4:49	4:24	4:24	4:24	4:24
Chicago-Kalamazoo	2:12	2:12	2:12	2:12	2:04	2:04	2:04	2:04
Kalamazoo-Ann Arbor	1:39	1:39	1:39	1:39	1:41	1:41	1:41	1:41
Ann Arbor-Detroit	0:58	0:58	0:58	0:58	0:39	0:39	0:39	0:39
Detroit-Pontiac	0:34	0:34	0:34	0:34	0:36	0:36	0:36	0:36
Battle Creek-Port Huron					2:50	2:50	2:50	2:50
Kalamazoo-Holland					1:18	1:18	1:18	1:18

Chicago-Cleveland Corridor Summary Report

Performance Measures	Implementation Period							Full Operation
	Phase 1	Phase 2	Phase 3	Phase 4	Phase 5	Phase 6	Phase 7	Year 1
	2008	2009	2010	2011	2012	2013	2014	2015
Financial Summary								
(thousands of 2002$)								
Passenger Revenue					$21,542	$38,974	$44,679	$52,302
Air Connect Revenue					$207	$374	$429	$502
On Board Revenue					$1,723	$3,118	$3,574	$4,184
Express Parcel Service (Net Rev)					$0	$0	$0	$0
Bus Feeder System					$424	$776	$876	$891
Total Operating Revenues					$23,896	$43,242	$49,559	$57,879
Total Operating Costs					$52,373	$55,676	$56,294	$57,511
Net Cash Flow					($28,478)	($12,434)	($6,736)	$368
Operating Ratio					0.46	0.78	0.88	1.01
Operating Statistics								
Passenger Trips (Thousands)					565	1020	1170	1227
Passenger Miles (Millions)					82	148	169	220
Seat Miles (Millions)					554	554	554	554
Train Miles (Millions)					1,845	1,845	1,845	1,845
Route Miles					354	354	354	354
Cost per Passenger Mile (Yield)					$0.64	$0.38	$0.33	$0.26
Cost per Train Mile					$28.39	$30.17	$30.51	$31.17
Cost per Passenger					$92.72	$54.58	$48.13	$46.88
Total Revenue per Passenger Mile (Yield)					$0.29	$0.29	$0.29	$0.26
Passenger Revenue per Passenger Mile (Yield)					$0.29	$0.29	$0.29	$0.26
Total Revenue per Train Mile					$12.95	$23.44	$26.86	$31.37
Passenger Revenue per Train Mile					$11.79	$21.33	$24.45	$28.62
Average Ticket Price ($ per rider)					$38.50	$38.57	$38.57	$43.04
Load Factors (PM/SM)					0.15	0.27	0.30	0.40
Average Trip Length (Miles)					144.5	144.7	144.3	179.6

	Implementation Period							Full Operation
	Phase 1	Phase 2	Phase 3	Phase 4	Phase 5	Phase 6	Phase 7	Year 1
	2008	2009	2010	2011	2012	2013	2014	2015
Train Frequencies (Daily Trips)								
Chicago-Cleveland					8	8	8	8
Chicago-Toledo					8	8	8	8
Toledo - Cleveland					9	9	9	9
Travel Times - Express (Hours)								
Chicago-Cleveland					4:23	4:23	4:23	4:23
Chicago-Toledo					3:03	3:03	3:03	3:03
Toledo - Cleveland					1:20	1:20	1:20	1:20
Travel Times - Local (Hours)								
Chicago-Cleveland					4:48	4:48	4:48	4:48
Chicago-Toledo					3:18	3:18	3:18	3:18
Toledo - Cleveland					1:30	1:30	1:30	1:30

Performance Measures	Implementation Period							Full Operation
	Phase 1	Phase 2	Phase 3	Phase 4	Phase 5	Phase 6	Phase 7	Year 1
	2008	2009	2010	2011	2012	2013	2014	2015
Financial Summary								
(thousands of 2002$)								
Passenger Revenue					$23,939	$43,557	$48,495	$48,495
Air Connect Revenue					$0	$0	$0	$0
On Board Revenue					$1,915	$3,485	$3,880	$3,880
Express Parcel Service (Net Rev)					$0	$0	$0	$0
Bus Feeder System					$477	$872	$985	$1,001
Total Operating Revenues					$26,331	$47,914	$53,359	$53,376
Total Operating Costs					$36,574	$39,916	$40,451	$40,330
Net Cash Flow					($10,243)	$7,998	$12,908	$13,046
Operating Ratio					0.72	1.20	1.32	1.32
Operating Statistics								
Passenger Trips (Thousands)					441	802	902	902
Passenger Miles (Millions)					91	166	187	187
Seat Miles (Millions)					369	369	369	369
Train Miles (Millions)					1,229	1,229	1,229	1,229
Route Miles					310	310	310	310
Cost per Passenger Mile (Yield)					$0.40	$0.24	$0.22	$0.22
Cost per Train Mile					$29.75	$32.47	$32.91	$32.81
Cost per Passenger					$82.86	$49.75	$44.87	$44.74
Total Revenue per Passenger Mile (Yield)					$0.29	$0.29	$0.29	$0.29
Passenger Revenue per Passenger Mile (Yield)					$0.29	$0.29	$0.29	$0.29
Total Revenue per Train Mile					$21.42	$38.98	$43.41	$43.42
Passenger Revenue per Train Mile					$19.47	$35.43	$39.45	$39.45
Average Ticket Price ($ per rider)					$54.24	$54.29	$53.79	$53.79
Load Factors (PM/SM)					0.25	0.45	0.51	0.51
Average Trip Length (Miles)					207.3	207.5	207.1	207.1

	Implementation Period							Full Operation
	Phase 1	Phase 2	Phase 3	Phase 4	Phase 5	Phase 6	Phase 7	Year 1
	2008	2009	2010	2011	2012	2013	2014	2015
Train Frequencies (Daily Trips)								
Chicago-Cincinnati					5	5	5	5
Chicago-Indianapolis					6	6	6	6
Indianapolis-Cincinnati					6	6	6	6
Travel Times - Express (Hours)								
Chicago-Cincinnati					4:08	4:08	4:08	4:08
Chicago-Indianapolis					2:41	2:41	2:41	2:41
Indianapolis-Cincinnati					1:27	1:27	1:27	1:27
Travel Times - Local (Hours)								
Chicago-Cincinnati					4:27	4:27	4:27	4:27
Chicago-Indianapolis					2:55	2:55	2:55	2:55
Indianapolis-Cincinnati					1:32	1:32	1:32	1:32

Performance Measures	Implementation Period							Full Operation
	Phase 1	Phase 2	Phase 3	Phase 4	Phase 5	Phase 6	Phase 7	Year 1
	2008	2009	2010	2011	2012	2013	2014	2015
Financial Summary								
(thousands of 2002$)								
Passenger Revenue				$13,155	$18,032	$19,094	$19,653	$19,653
Air Connect Revenue				$39	$54	$57	$59	$59
On Board Revenue				$1,052	$1,443	$1,528	$1,572	$1,572
Express Parcel Service (Net Rev)				$0	$0	$0	$0	$0
Bus Feeder System				$182	$235	$251	$256	$260
Total Operating Revenues				$14,429	$19,764	$20,931	$21,540	$21,544
Total Operating Costs				$22,313	$21,965	$21,878	$21,764	$21,686
Net Cash Flow				($7,884)	($2,201)	($947)	($224)	($142)
Operating Ratio				0.65	0.90	0.96	0.99	0.99
Operating Statistics								
Passenger Trips (Thousands)				439	615	647	674	675
Passenger Miles (Millions)				51	69	73	75	76
Seat Miles (Millions)				187	187	187	187	187
Train Miles (Millions)				623	623	623	623	623
Route Miles				308	308	308	308	308
Cost per Passenger Mile (Yield)				$0.44	$0.32	$0.30	$0.29	$0.28
Cost per Train Mile				$35.83	$35.27	$35.13	$34.94	$34.82
Cost per Passenger				$50.81	$35.71	$33.79	$32.28	$32.11
Total Revenue per Passenger Mile (Yield)				$0.28	$0.29	$0.29	$0.29	$0.28
Passenger Revenue per Passenger Mile (Yield)				$0.28	$0.29	$0.29	$0.29	$0.28
Total Revenue per Train Mile				$23.17	$31.73	$33.61	$34.58	$34.59
Passenger Revenue per Train Mile				$21.18	$29.04	$30.75	$31.65	$31.65
Average Ticket Price ($ per rider)				$30.05	$29.41	$29.58	$29.24	$29.18
Load Factors (PM/SM)				0.27	0.37	0.39	0.40	0.41
Average Trip Length (Miles)				116.5	112.7	113.3	111.9	112.7

	Implementation Period							Full Operation
	Phase 1	Phase 2	Phase 3	Phase 4	Phase 5	Phase 6	Phase 7	Year 1
	2008	2009	2010	2011	2012	2013	2014	2015
Train Frequencies (Daily Trips)								
Chicago-Carbondale				2	2	2	2	2
Chicago-Champaign				5	5	5	5	5
Champaign-Carbondale				2	2	2	2	2
Travel Times - Express (Hours)								
Chicago-Carbondale				5:14	5:14	4:22	4:22	4:22
Chicago-Champaign				1:50	1:50	1:50	1:50	1:50
Champaign-Carbondale				3:20	3:20	2:32	2:32	2:32
Travel Times - Local (Hours)								
Chicago-Carbondale				5:18	5:18	4:41	4:41	4:41
Chicago-Champaign				1:58	1:58	1:58	1:58	1:58
Champaign-Carbondale				3:24	3:24	2:43	2:43	2:43

Performance Measures	Implementation Period							Full Operation
	Phase 1	Phase 2	Phase 3	Phase 4	Phase 5	Phase 6	Phase 7	Year 1
	2008	2009	2010	2011	2012	2013	2014	2015
Financial Summary								
(thousands of 2002$)								
Passenger Revenue	$38,400	$50,056	$54,003	$49,143	$55,192	$55,421	$56,487	$57,556
Air Connect Revenue	$38	$50	$54	$49	$55	$55	$56	$58
On Board Revenue	$3,072	$4,004	$4,320	$3,931	$4,415	$4,434	$4,519	$4,605
Express Parcel Service (Net Rev)	$0	$0	$0	$0	$0	$0	$0	$0
Bus Feeder System	$227	$292	$312	$318	$323	$328	$334	$339
Total Operating Revenues	$41,737	$54,402	$58,689	$53,441	$59,986	$60,238	$61,396	$62,558
Total Operating Costs	$53,308	$53,365	$53,703	$50,886	$48,126	$47,527	$47,162	$47,418
Net Cash Flow	($11,571)	$1,038	$4,986	$2,555	$11,859	$12,711	$14,234	$15,140
Operating Ratio	0.78	1.02	1.09	1.05	1.25	1.27	1.30	1.32
Operating Statistics								
Passenger Trips (Thousands)	876	1142	1228	1286	1418	1441	1473	1535
Passenger Miles (Millions)	166	217	233	246	271	276	281	294
Seat Miles (Millions)	421	421	421	421	421	421	421	421
Train Miles (Millions)	1,402	1,402	1,402	1,402	1,402	1,402	1,402	1,402
Route Miles	281	281	281	281	281	281	281	281
Cost per Passenger Mile (Yield)	$0.32	$0.25	$0.23	$0.21	$0.18	$0.17	$0.17	$0.16
Cost per Train Mile	$38.03	$38.07	$38.31	$36.30	$34.33	$33.91	$33.65	$33.83
Cost per Passenger	$60.87	$46.72	$43.73	$39.56	$33.94	$32.97	$32.01	$30.89
Total Revenue per Passenger Mile (Yield)	$0.25	$0.25	$0.25	$0.22	$0.22	$0.22	$0.22	$0.21
Passenger Revenue per Passenger Mile (Yield)	$0.25	$0.25	$0.25	$0.22	$0.22	$0.22	$0.22	$0.21
Total Revenue per Train Mile	$29.77	$38.81	$41.87	$38.12	$42.79	$42.97	$43.80	$44.63
Passenger Revenue per Train Mile	$27.42	$35.75	$38.56	$35.09	$39.41	$39.58	$40.34	$41.10
Average Ticket Price ($ per rider)	$43.89	$43.87	$44.01	$38.24	$38.96	$38.49	$38.38	$37.53
Load Factors (PM/SM)	0.40	0.51	0.55	0.58	0.64	0.66	0.67	0.70
Average Trip Length (Miles)	189.9	189.6	189.6	191.1	191.0	191.7	190.9	191.7

	Implementation Period							Full Operation
	Phase 1	Phase 2	Phase 3	Phase 4	Phase 5	Phase 6	Phase 7	Year 1
	2008	2009	2010	2011	2012	2013	2014	2015
Train Frequencies (Daily Trips)								
Chicago-St. Louis	8	8	8	8	8	8	8	8
Chicago-Joliet	8	8	8	8	8	8	8	8
Joliet-Springfield	8	8	8	8	8	8	8	8
Springfield-St. Louis	8	8	8	8	8	8	8	8
Travel Times - Express (Hours)								
Chicago-St. Louis	3:50	3:50	3:50	3:50	3:50	3:50	3:50	3:50
Chicago-Joliet	0:45	0:45	0:45	0:45	0:45	0:45	0:45	0:45
Joliet-Springfield	1:43	1:43	1:43	1:43	1:43	1:43	1:43	1:43
Springfield-St. Louis	1:21	1:21	1:21	1:21	1:21	1:21	1:21	1:21
Travel Times - Local (Hours)								
Chicago-St. Louis	4:10	4:10	4:10	4:10	4:10	4:10	4:10	4:10
Chicago-Joliet	0:45	0:45	0:45	0:45	0:45	0:45	0:45	0:45
Joliet-Springfield	1:59	1:59	1:59	1:59	1:59	1:59	1:59	1:59
Springfield-St. Louis	1:25	1:25	1:25	1:25	1:25	1:25	1:25	1:25

Performance Measures	Implementation Period							Full Operation
	Phase 1	Phase 2	Phase 3	Phase 4	Phase 5	Phase 6	Phase 7	Year 1
	2008	2009	2010	2011	2012	2013	2014	2015
Financial Summary								
(thousands of 2002$)								
Passenger Revenue				$13,499	$24,890	$27,885	$31,412	$36,100
Air Connect Revenue				$175	$324	$363	$408	$469
On Board Revenue				$1,080	$1,991	$2,231	$2,513	$2,888
Express Parcel Service (Net Rev)				$0	$0	$0	$0	$0
Bus Feeder System				$0	$0	$989	$1,117	$1,136
Total Operating Revenues				$14,755	$27,205	$31,468	$35,451	$40,593
Total Operating Costs				$23,776	$24,278	$33,610	$33,904	$34,632
Net Cash Flow				($9,022)	$2,927	($2,142)	$1,546	$5,961
Operating Ratio				0.62	1.12	0.94	1.05	1.17
Operating Statistics								
Passenger Trips (Thousands)				260	482	539	608	701
Passenger Miles (Millions)				38	70	78	88	101
Seat Miles (Millions)				212	212	317	317	317
Train Miles (Millions)				705	705	1,058	1,058	1,058
Route Miles				283	283	283	283	283
Cost per Passenger Mile (Yield)				$0.62	$0.34	$0.43	$0.38	$0.34
Cost per Train Mile				$33.71	$34.42	$31.77	$32.04	$32.73
Cost per Passenger				$91.39	$50.32	$62.34	$55.80	$49.40
Total Revenue per Passenger Mile (Yield)				$0.39	$0.39	$0.40	$0.40	$0.40
Passenger Revenue per Passenger Mile (Yield)				$0.39	$0.39	$0.40	$0.40	$0.40
Total Revenue per Train Mile				$20.92	$38.57	$29.74	$33.51	$38.37
Passenger Revenue per Train Mile				$19.39	$35.75	$26.70	$30.07	$34.56
Average Ticket Price ($ per rider)				$52.56	$52.26	$52.39	$52.37	$52.16
Load Factors (PM/SM)				0.18	0.33	0.25	0.28	0.32
Average Trip Length (Miles)				146.7	145.9	145.4	145.4	144.4

Performance Measures	Implementation Period							Full Operation
	Phase 1	Phase 2	Phase 3	Phase 4	Phase 5	Phase 6	Phase 7	Year 1
	2008	2009	2010	2011	2012	2013	2014	2015
Train Frequencies (Daily Trips)								
St. Louis-Kansas City				4	4	6	6	6
St. Louis-Jefferson City				4	4	6	6	6
Jefferson City-Kansas City				4	4	6	6	6
Travel Times - Express (Hours)								
St. Louis-Kansas City				5:12	5:12	4:14	4:14	4:14
St. Louis-Jefferson City				2:15	2:15	1:48	1:48	1:48
Jefferson City-Kansas City				2:57	2:57	2:25	2:25	2:25
Travel Times - Local (Hours)								
St. Louis-Kansas City				5:34	5:34	4:42	4:42	4:42
St. Louis-Jefferson City				2:25	2:25	2:03	2:03	2:03
Jefferson City-Kansas City				3:09	3:09	2:39	2:39	2:39

Performance Measures	Implementation Period							Full Operation
	Phase 1	Phase 2	Phase 3	Phase 4	Phase 5	Phase 6	Phase 7	Year 1
	2008	2009	2010	2011	2012	2013	2014	2015
Financial Summary								
(thousands of 2002$)								
Passenger Revenue			$17,910	$23,195	$31,357	$37,734	$48,004	$48,004
Air Connect Revenue			$251	$325	$439	$528	$672	$672
On Board Revenue			$1,433	$1,856	$2,509	$3,019	$3,840	$3,840
Express Parcel Service (Net Rev)			$0	$0	$0	$0	$0	$0
Bus Feeder System			$194	$294	$404	$540	$686	$698
Total Operating Revenues			$19,787	$25,670	$34,708	$41,822	$53,203	$53,215
Total Operating Costs			$24,986	$40,837	$48,510	$57,251	$58,905	$58,746
Net Cash Flow			($5,199)	($15,167)	($13,802)	($15,430)	($5,702)	($5,531)
Operating Ratio			0.79	0.63	0.72	0.73	0.90	0.91
Operating Statistics								
Passenger Trips (Thousands)			505	634	843	984	1260	1260
Passenger Miles (Millions)			82	105	136	163	208	208
Seat Miles (Millions)			207	400	514	615	615	615
Train Miles (Millions)			690	1,335	1,712	2,050	2,050	2,050
Route Miles			221					
Cost per Passenger Mile (Yield)			$0.30	$0.39	$0.36	$0.35	$0.28	$0.28
Cost per Train Mile			$36.24	$30.59	$28.33	$27.93	$28.74	$28.66
Cost per Passenger			$49.45	$64.43	$57.55	$58.15	$46.77	$46.64
Total Revenue per Passenger Mile (Yield)			$0.24	$0.24	$0.25	$0.26	$0.26	$0.26
Passenger Revenue per Passenger Mile (Yield)			$0.24	$0.24	$0.25	$0.26	$0.26	$0.26
Total Revenue per Train Mile			$28.70	$19.23	$20.27	$20.40	$25.96	$25.96
Passenger Revenue per Train Mile			$26.34	$17.62	$18.57	$18.67	$23.75	$23.75
Average Ticket Price ($ per rider)			$35.94	$37.11	$37.72	$38.87	$38.65	$38.65
Load Factors (PM/SM)			0.40	0.26	0.27	0.26	0.34	0.34
Average Trip Length (Miles)			163.0	166.1	161.7	165.3	164.8	165.5

Performance Measures	Implementation Period							Full Operation
	Phase 1	Phase 2	Phase 3	Phase 4	Phase 5	Phase 6	Phase 7	Year 1
	2008	2009	2010	2011	2012	2013	2014	2015
Train Frequencies (Daily Trips)								
Chicago - Omaha						4	4	4
Chicago-Naperville			5	5	5	5	5	5
Naperville-Rock Island			5	5	5	5	5	5
Rock Island-Iowa City			5	5	5	5	5	5
Iowa City-Des Moines					5	5	5	5
Des Moines-Omaha						4	4	4
Chicago-Quincy				4	4	4	4	4
Travel Times - Express (Hours)								
Chicago - Omaha						7:02	7:02	7:02
Chicgo-Iowa City			3:22	3:22	3:22	3:22	3:22	3:22
Iowa City-Des Moines					1:41	1:41	1:41	1:41
Des Moines-Omaha						1:57	1:57	1:57
Chicago-Quincy				3:44	3:44	3:44	3:44	3:44
Travel Times - Local (Hours)								
Chicago - Omaha						7:30	7:30	7:30
Chicgo-Iowa City			3:41	3:41	3:41	3:41	3:41	3:41
Iowa City-Des Moines					1:47	1:47	1:47	1:47
Des Moines-Omaha						2:01	2:01	2:01
Chicago-Quincy				4:04	4:04	4:04	4:04	4:04

Performance Measures	Implementation Period							Full Operation
	Phase 1	Phase 2	Phase 3	Phase 4	Phase 5	Phase 6	Phase 7	Year 1
	2008	2009	2010	2011	2012	2013	2014	2015
Financial Summary								
(thousands of 2002$)								
Passenger Revenue	$34,466	$75,347	$97,735	$104,584	$114,636	$113,682	$128,290	$135,372
Air Connect Revenue	$345	$753	$977	$1,046	$1,146	$1,137	$1,283	$1,354
On Board Revenue	$2,757	$6,028	$7,819	$8,367	$9,171	$9,095	$10,263	$10,830
Express Parcel Service (Net Rev)	$0	$0	$0	$0	$0	$0	$0	$0
Bus Feeder System	$165	$795	$1,024	$1,096	$1,114	$1,133	$1,342	$1,519
Total Operating Revenues	$37,732	$82,924	$107,555	$115,093	$126,067	$125,046	$141,178	$149,074
Total Operating Costs	$43,265	$78,736	$83,048	$80,655	$76,797	$75,023	$99,116	$100,918
Net Cash Flow	($5,533)	$4,187	$24,508	$34,438	$49,271	$50,023	$42,062	$48,157
Operating Ratio	0.87	1.05	1.30	1.43	1.64	1.67	1.42	1.48
Operating Statistics								
Passenger Trips (Thousands)	1086	1860	2400	2568	2851	2781	3357	3745
Passenger Miles (Millions)	128	262	339	362	391	388	432	466
Seat Miles (Millions)	249	533	533	533	533	533	813	813
Train Miles (Millions)	829	1,776	1,776	1,776	1,776	1,776	2,710	2,710
Route Miles	169	434	434	434	434	434	562	562
Cost per Passenger Mile (Yield)	$0.34	$0.30	$0.25	$0.22	$0.20	$0.19	$0.23	$0.22
Cost per Train Mile	$52.21	$44.33	$46.76	$45.41	$43.24	$42.24	$36.57	$37.24
Cost per Passenger	$39.85	$42.33	$34.60	$31.41	$26.94	$26.97	$29.53	$26.95
Total Revenue per Passenger Mile (Yield)	$0.30	$0.32	$0.32	$0.32	$0.32	$0.32	$0.33	$0.32
Passenger Revenue per Passenger Mile (Yield)	$0.30	$0.32	$0.32	$0.32	$0.32	$0.32	$0.33	$0.32
Total Revenue per Train Mile	$45.53	$46.69	$60.55	$64.80	$70.98	$70.40	$52.09	$55.01
Passenger Revenue per Train Mile	$42.01	$42.84	$55.57	$59.47	$65.18	$64.64	$47.81	$50.45
Average Ticket Price ($ per rider)	$32.06	$40.91	$41.12	$41.14	$40.61	$41.28	$38.60	$36.51
Load Factors (PM/SM)	0.51	0.49	0.64	0.68	0.73	0.73	0.53	0.57
Average Trip Length (Miles)	117.7	140.6	141.1	141.1	137.1	139.5	128.8	124.5

	Implementation Period							Full Operation
	Phase 1	Phase 2	Phase 3	Phase 4	Phase 5	Phase 6	Phase 7	Year 1
	2008	2009	2010	2011	2012	2013	2014	2015
Train Frequencies (Daily Trips)								
Chicago/Minneapolis St. Paul		6	6	6	6	6	6	6
Chicago-Milwaukee	10	10	10	10	10	10	17	17
Milwaukee-Madison	6	10	10	10	10	10	10	10
Madison-St. Paul		6	6	6	6	6	6	6
Milwaukee-Green Bay							7	7
Travel Times - Express (Hours)								
Chicago/Minneapolis St. Paul		5:52	5:52	5:52	5:52	5:52	5:37	5:37
Chicago-Milwaukee	1:09	1:05	1:05	1:05	1:05	1:05	0:50	0:50
Milwaukee-Madison	1:06	1:06	1:06	1:06	1:06	1:06	1:06	1:06
Madison-St. Paul		3:33	3:33	3:33	3:33	3:33	3:33	3:33
Milwaukee-Green Bay							2:07	2:07
Travel Times - Local (Hours)								
Chicago/Minneapolis- St. Paul		6:34	6:34	6:34	6:34	6:34	6:19	6:19
Chicago-Milwaukee	1:23	1:23	1:23	1:23	1:23	1:23	1:08	1:08
Milwaukee-Madison	1:21	1:21	1:21	1:21	1:21	1:21	1:21	1:21
Madison-St. Paul		4:00	4:00	4:00	4:00	4:00	4:00	4:00
Milwaukee-Green Bay							2:23	2:23

MWRRS Summary Financial Statistics	Operating Revenue (millions of 2002$)		Operating Cost (millions of 2002$)		Operating Ratio		Operating NPV (millions of 2002$)		Infrastructure (millions of 2002$)	Rolling Stock (millions of 2002$)	Train Miles (Thousands)	
	2014	2025	2014	2025	2014	2025					2014	2025
Chicago Detroit/Grand Rapids/Port Huron	$113	$129	$95	$97	1.18	1.32	$139	Phase 1- 2025	$873	$234	2,850	2,850
Chicago Cleveland	$50	$66	$56	$58	0.88	1.15	($15)	Phase 5- 2025	$1,187	$152	1,845	1,845
Chicago Cincinnati	$53	$61	$40	$41	1.32	1.49	$136	Phase 5- 2025	$606	$101	1,229	1,229
Chicago Carbondale	$22	$25	$22	$22	0.99	1.11	($3)	Phase 4- 2025	$232	$51	623	623
Chicago St. Louis	$61	$71	$47	$49	1.30	1.46	$152	Phase 1- 2025	$445	$115	1,402	1,402
St Louis Kansas City	$35	$47	$34	$35	1.05	1.32	$56	Phase 4- 2025	$893	$86	1,058	1,058
Chicago Quincy Omaha	$53	$61	$59	$60	0.90	1.02	($69)	Phase 3- 2025	$638	$167	2,050	2,050
Chicago Minneapolis/Green Bay	$141	$172	$99	$104	1.42	1.65	$492	Phase 1- 2025	$1,638	$222	2,710	2,710
Chicago Terminal + Pontiac Shop	-	-	-	-	-	-	-	-	$60	-	-	-
MWRRS System	**$528**	**$632**	**$453**	**$466**	**1.17**	**1.36**	**$927**	**Phase 1- 2025**	**$6,572**	**$1,128**	**13,767**	**13,767**

Corridor	Passengers (thousands)		Passenger Miles (millions)		Train Miles (thousands)		Average Fare ($/Rider)		Average Trip Length Miles		Route Miles
	2014	**2025**	**2014**	**2025**	**2014**	**2025**	**2014**	**2025**	**2014**	**2020**	**Built-Out**
Chicago Detroit/Grand Rapids/Port Huron	3,214	3,675	524	603	2,850	2,850	$32.38	$32.38	164	164	537
Chicago Cleveland	1,170	1,120	169	252	1,845	1,845	$38.57	$53.87	180	225	354
Chicago Cincinnati	902	895	187	214	1,229	1,229	$53.79	$61.94	207	239	310
Chicago Carbondale	674	770	75	87	623	623	$29.24	$29.24	113	113	308
Chicago St. Louis	1,473	1,757	281	337	1,402	1,402	$38.38	$37.43	192	192	281
St Louis Kansas City	608	804	88	116	1,058	1,058	$52.37	$52.10	144	145	283
Chicago Quincy Omaha	1,260	1,440	208	238	2,050	2,050	$38.65	$38.54	165	165	635
Chicago Minneapolis/Green Bay	3,357	4,362	432	540	2,710	2,710	$38.60	$36.22	124	124	562
MWRRS System	**12,656**	**14,824**	**1,964**	**2,388**	**13,767**	**13,767**	**$38.07**	**$38.60**	**157**	**161**	**3,270**

MWRRS Financial Summary Report

	Implementation Period						
	Phase 1	Phase 2	Phase 3	Phase 4	Phase 5	Phase 6	Phase 7
	2008	2009	2010	2011	2012	2013	2014
Revenue (Thousands 2002 $)							
Ticket Revenue	$98,405	$158,554	$205,681	$240,453	$380,650	$438,283	$483,991
Base Revenue	$97,827	$157,501	$204,130	$238,546	$377,737	$434,999	$480,278
Air Connect	$578	$1,054	$1,551	$1,907	$2,913	$3,284	$3,713
OBS	$7,826	$12,600	$16,330	$19,084	$30,219	$34,800	$38,422
Express Parcels net revenue	$0	$0	$0	$0	$0	$0	$0
Bus Feeder Revenue	$398	$1,095	$1,539	$1,898	$3,159	$5,216	$5,964
Total Revenue	$106,628	$172,249	$223,550	$261,435	$414,028	$478,299	$528,377
Operating Expenses (Thousands 2002 $)							
Energy & Fuel	$7,827	$10,026	$11,625	$16,204	$28,172	$29,773	$31,940
Train Equipment Maintenance	$33,300	$42,652	$49,458	$68,938	$119,851	$126,663	$135,881
Train Crew	$13,334	$17,078	$19,803	$27,603	$47,990	$50,718	$54,408
OBS	$9,071	$12,906	$15,825	$20,219	$33,673	$37,018	$40,257
Service Admin	$20,296	$23,195	$28,994	$28,994	$28,994	$28,994	$28,994
Sales and Marketing	$11,620	$13,972	$15,940	$17,519	$23,435	$25,823	$27,876
Track & ROW Maintenance	$22,942	$27,403	$30,143	$39,790	$55,557	$56,272	$58,166
Station Costs	$14,001	$14,767	$16,165	$18,965	$24,719	$25,119	$26,093
Insurance Liability	$4,943	$7,503	$9,676	$11,415	$18,004	$20,596	$22,523
Operational Profit	$7,202	$8,654	$10,220	$12,070	$17,131	$18,102	$19,183
Bus Feeder Cost	$482	$2,124	$2,241	$2,815	$5,055	$7,105	$7,462
Total Operating Expenses	**$145,018**	**$180,281**	**$210,090**	**$264,532**	**$402,582**	**$426,182**	**$452,782**
Financial & Operating Statistics							
Operating Ratio	0.74	0.96	1.06	0.99	1.03	1.12	1.17
Load Factors (PM/SM)	0.43	0.50	0.56	0.48	0.43	0.47	0.48
Average Ticket Price (Revenue per Passenger $)	$35.97	$39.66	$39.53	$38.34	$38.58	$38.90	$38.24
Total Revenue Per Passenger Mile (Yield)	$0.25	$0.26	$0.26	$0.26	$0.26	$0.27	$0.27
Ticket Revenue Per Passenger Mile (Yield)	$0.23	$0.24	$0.24	$0.24	$0.24	$0.24	$0.25
Average Trip Length (Miles)	158	164	162	159	159	159	155
Total Passenger Trips (Thousands)	2,735	3,997	5,203	6,271	9,866	11,266	12,656
Passenger Miles (Millions)	431	654	844	995	1,570	1,796	1,964
Seat Miles (Millions)	1,012	1,296	1,503	2,095	3,643	3,850	4,130
Train Miles (Thousands)	3,374	4,321	5,011	6,985	12,143	12,833	13,767
Cost Per Train Mile ($)	$42.98	$41.72	$41.93	$37.87	$33.15	$33.21	$32.89
Cost per Passenger Mile ($)	$0.34	$0.28	$0.25	$0.27	$0.26	$0.24	$0.23
Cost Per Passenger ($)	$53.01	$45.10	$40.38	$42.18	$40.81	$37.83	$35.78
Total Revenue per Train Mile	$31.60	$39.86	$44.61	$37.43	$34.10	$37.27	$38.38
Passenger Revenue per Train Mile	$29.17	$36.69	$41.05	$34.43	$31.35	$34.15	$35.16

MWRRS Financial Summary Report

	Full Operation Years										
	2015	2016	2017	2018	2019	2020	2021	2022	2023	2024	2025
Revenue (Thousands 2002 $)											
Ticket Revenue	$505,191	$512,822	$519,288	$525,753	$532,219	$538,684	$546,641	$554,598	$562,555	$570,511	$578,468
Base Revenue	$501,268	$508,837	$515,252	$521,667	$528,082	$534,497	$542,392	$550,287	$558,182	$566,077	$573,972
Air Connect	$3,923	$3,985	$4,036	$4,086	$4,136	$4,187	$4,249	$4,311	$4,373	$4,435	$4,496
OBS	$40,101	$40,707	$41,220	$41,733	$42,247	$42,760	$43,391	$44,023	$44,655	$45,286	$45,918
Express Parcels net revenue	$0	$0	$0	$0	$0	$0	$0	$0	$0	$0	$0
Bus Feeder Revenue	$6,218	$6,361	$6,467	$6,575	$6,684	$6,795	$6,908	$7,023	$7,140	$7,259	$7,380
Total Revenue	$551,511	$559,890	$566,975	$574,061	$581,149	$588,239	$596,941	$605,644	$614,349	$623,056	$631,766
Operating Expenses (Thousands 2002 $)											
Energy & Fuel	$31,940	$31,940	$31,940	$31,940	$31,940	$31,940	$31,940	$31,940	$31,940	$31,940	$31,940
Train Equipment Maintenance	$135,881	$135,881	$135,881	$135,881	$135,881	$135,881	$135,881	$135,881	$135,881	$135,881	$135,881
Train Crew	$54,408	$54,408	$54,408	$54,408	$54,408	$54,408	$54,408	$54,408	$54,408	$54,408	$54,408
OBS	$41,097	$41,399	$41,656	$41,913	$42,169	$42,426	$42,742	$43,057	$43,373	$43,689	$44,005
Service Admin	$28,994	$28,994	$28,994	$28,994	$28,994	$28,994	$28,994	$28,994	$28,994	$28,994	$28,994
Sales and Marketing	$28,808	$29,154	$29,430	$29,706	$29,982	$30,258	$30,544	$30,829	$31,114	$31,400	$31,685
Track & ROW Maintenance	$58,166	$58,166	$58,166	$58,166	$58,166	$58,166	$58,166	$58,166	$58,166	$58,166	$58,166
Station Costs	$26,093	$26,093	$26,093	$26,093	$26,093	$26,093	$26,093	$26,093	$26,093	$26,093	$26,093
Insurance Liability	$23,880	$24,243	$24,553	$24,863	$25,172	$25,482	$25,862	$26,242	$26,621	$27,001	$27,381
Operational Profit	$19,412	$19,483	$19,542	$19,600	$19,659	$19,718	$19,784	$19,851	$19,917	$19,984	$20,050
Bus Feeder Cost	$7,462	$7,462	$7,462	$7,462	$7,462	$7,462	$7,462	$7,462	$7,462	$7,462	$7,462
Total Operating Expenses	**$456,141**	**$457,223**	**$458,124**	**$459,025**	**$459,926**	**$460,827**	**$461,874**	**$462,921**	**$463,969**	**$465,016**	**$466,064**
Financial & Operating Statistics											
Operating Ratio	1.21	1.22	1.24	1.25	1.26	1.28	1.29	1.31	1.32	1.34	1.36
Load Factors (PM/SM)	0.50	0.51	0.52	0.52	0.53	0.54	0.55	0.55	0.56	0.57	0.58
Average Ticket Price (Revenue per Passenger $)	$38.07	$37.97	$37.97	$37.96	$37.96	$37.96	$38.18	$38.39	$38.61	$38.82	$39.02
Total Revenue Per Passenger Mile (Yield)	$0.26	$0.26	$0.26	$0.26	$0.26	$0.26	$0.26	$0.26	$0.26	$0.26	$0.26
Ticket Revenue Per Passenger Mile (Yield)	$0.24	$0.24	$0.24	$0.24	$0.24	$0.24	$0.24	$0.24	$0.24	$0.24	$0.24
Average Trip Length (Miles)	157	157	157	157	157	157	157	158	159	160	161
Total Passenger Trips (Thousands)	13,269	13,505	13,677	13,849	14,021	14,193	14,319	14,445	14,571	14,698	14,824
Passenger Miles (Millions)	2,082	2,114	2,141	2,168	2,195	2,222	2,255	2,288	2,321	2,355	2,388
Seat Miles (Millions)	4,130	4,130	4,130	4,130	4,130	4,130	4,130	4,130	4,130	4,130	4,130
Train Miles (Thousands)	13,767	13,767	13,767	13,767	13,767	13,767	13,767	13,767	13,767	13,767	13,767
Cost Per Train Mile ($)	$33.13	$33.21	$33.28	$33.34	$33.41	$33.47	$33.55	$33.63	$33.70	$33.78	$33.85
Cost per Passenger Mile ($)	$0.22	$0.22	$0.21	$0.21	$0.21	$0.21	$0.20	$0.20	$0.20	$0.20	$0.20
Cost Per Passenger ($)	$34.38	$33.86	$33.50	$33.15	$32.80	$32.47	$32.26	$32.05	$31.84	$31.64	$31.44
Total Revenue per Train Mile	$40.06	$40.67	$41.18	$41.70	$42.21	$42.73	$43.36	$43.99	$44.62	$45.26	$45.89
Passenger Revenue per Train Mile	$36.70	$37.25	$37.72	$38.19	$38.66	$39.13	$39.71	$40.28	$40.86	$41.44	$42.02

	Full Operation Years										
	2026	2027	2028	2029	2030	2031	2032	2033	2034	2035	2036
Revenue (Thousands 2002 $)											
Ticket Revenue	$586,425	$594,382	$602,339	$610,295	$618,252	$626,209	$634,166	$642,122	$650,079	$658,036	$665,993
Base Revenue	$581,866	$589,761	$597,656	$605,551	$613,446	$621,341	$629,236	$637,130	$645,025	$652,920	$660,815
Air Connect	$4,558	$4,620	$4,682	$4,744	$4,806	$4,868	$4,930	$4,992	$5,054	$5,116	$5,178
OBS	$46,549	$47,181	$47,812	$48,444	$49,076	$49,707	$50,339	$50,970	$51,602	$52,234	$52,865
Express Parcels net revenue	$0	$0	$0	$0	$0	$0	$0	$0	$0	$0	$0
Bus Feeder Revenue	$7,503	$7,627	$7,754	$7,883	$8,015	$8,148	$8,284	$8,421	$8,561	$8,704	$8,849
Total Revenue	$640,477	$649,190	$657,905	$666,623	$675,342	$684,064	$692,788	$701,514	$710,243	$718,974	$727,707
Operating Expenses (Thousands 2002 $)											
Energy & Fuel	$31,940	$31,940	$31,940	$31,940	$31,940	$31,940	$31,940	$31,940	$31,940	$31,940	$31,940
Train Equipment Maintenance	$135,881	$135,881	$135,881	$135,881	$135,881	$135,881	$135,881	$135,881	$135,881	$135,881	$135,881
Train Crew	$54,408	$54,408	$54,408	$54,408	$54,408	$54,408	$54,408	$54,408	$54,408	$54,408	$54,408
OBS	$44,321	$44,636	$44,952	$45,268	$45,584	$45,899	$46,215	$46,531	$46,847	$47,163	$47,478
Service Admin	$28,994	$28,994	$28,994	$28,994	$28,994	$28,994	$28,994	$28,994	$28,994	$28,994	$28,994
Sales and Marketing	$32,042	$32,399	$32,756	$33,113	$33,470	$33,827	$34,184	$34,541	$34,898	$35,255	$35,612
Track & ROW Maintenance	$58,166	$58,166	$58,166	$58,166	$58,166	$58,166	$58,166	$58,166	$58,166	$58,166	$58,166
Station Costs	$26,093	$26,093	$26,093	$26,093	$26,093	$26,093	$26,093	$26,093	$26,093	$26,093	$26,093
Insurance Liability	$27,968	$28,555	$29,142	$29,729	$30,316	$30,903	$31,490	$32,077	$32,664	$33,251	$33,838
Operational Profit	$20,144	$20,239	$20,333	$20,428	$20,522	$20,616	$20,711	$20,805	$20,900	$20,994	$21,088
Bus Feeder Cost	$7,462	$7,462	$7,462	$7,462	$7,462	$7,462	$7,462	$7,462	$7,462	$7,462	$7,462
Total Operating Expenses	**$467,418**	**$468,772**	**$470,126**	**$471,480**	**$472,834**	**$474,188**	**$475,542**	**$476,897**	**$478,251**	**$479,605**	**$480,959**
Financial & Operating Statistics											
Operating Ratio	1.37	1.38	1.40	1.41	1.43	1.44	1.46	1.47	1.49	1.50	1.51
Load Factors (PM/SM)	0.59	0.60	0.62	0.63	0.64	0.65	0.66	0.68	0.69	0.70	0.71
Average Ticket Price (Revenue per Passenger $)	$38.93	$38.85	$38.76	$38.68	$38.60	$38.52	$38.45	$38.38	$38.31	$38.24	$38.17
Total Revenue Per Passenger Mile (Yield)	$0.26	$0.26	$0.26	$0.26	$0.26	$0.25	$0.25	$0.25	$0.25	$0.25	$0.25
Ticket Revenue Per Passenger Mile (Yield)	$0.24	$0.24	$0.24	$0.24	$0.23	$0.23	$0.23	$0.23	$0.23	$0.23	$0.23
Average Trip Length (Miles)	162	163	164	164	165	166	166	167	168	168	169
Total Passenger Trips (Thousands)	15,062	15,301	15,540	15,778	16,017	16,255	16,494	16,732	16,971	17,210	17,448
Passenger Miles (Millions)	2,439	2,490	2,541	2,592	2,644	2,695	2,746	2,797	2,848	2,899	2,951
Seat Miles (Millions)	4,130	4,130	4,130	4,130	4,130	4,130	4,130	4,130	4,130	4,130	4,130
Train Miles (Thousands)	13,767	13,767	13,767	13,767	13,767	13,767	13,767	13,767	13,767	13,767	13,767
Cost Per Train Mile ($)	$33.95	$34.05	$34.15	$34.25	$34.35	$34.44	$34.54	$34.64	$34.74	$34.84	$34.94
Cost per Passenger Mile ($)	$0.19	$0.19	$0.19	$0.18	$0.18	$0.18	$0.17	$0.17	$0.17	$0.17	$0.16
Cost Per Passenger ($)	$31.03	$30.64	$30.25	$29.88	$29.52	$29.17	$28.83	$28.50	$28.18	$27.87	$27.57
Total Revenue per Train Mile	$46.52	$47.16	$47.79	$48.42	$49.06	$49.69	$50.32	$50.96	$51.59	$52.22	$52.86
Passenger Revenue per Train Mile	$42.60	$43.17	$43.75	$44.33	$44.91	$45.49	$46.06	$46.64	$47.22	$47.80	$48.38

	Full Operation Years			
	2037	2038	2039	2040
Revenue (Thousands 2002 $)				
Ticket Revenue	$673,950	$681,906	$689,863	$697,820
Base Revenue	$668,710	$676,605	$684,500	$692,394
Air Connect	$5,240	$5,302	$5,364	$5,426
OBS	$53,497	$54,128	$54,760	$55,392
Express Parcels net revenue	$0	$0	$0	$0
Bus Feeder Revenue	$8,996	$9,146	$9,298	$9,453
Total Revenue	$736,443	$745,181	$753,921	$762,664
Operating Expenses (Thousands 2002 $)				
Energy & Fuel	$31,940	$31,940	$31,940	$31,940
Train Equipment Maintenance	$135,881	$135,881	$135,881	$135,881
Train Crew	$54,408	$54,408	$54,408	$54,408
OBS	$47,794	$48,110	$48,426	$48,742
Service Admin	$28,994	$28,994	$28,994	$28,994
Sales and Marketing	$35,969	$36,326	$36,682	$37,039
Track & ROW Maintenance	$58,166	$58,166	$58,166	$58,166
Station Costs	$26,093	$26,093	$26,093	$26,093
Insurance Liability	$34,425	$35,012	$35,599	$36,185
Operational Profit	$21,183	$21,277	$21,372	$21,466
Bus Feeder Cost	$7,462	$7,462	$7,462	$7,462
Total Operating Expenses	**$482,313**	**$483,667**	**$485,021**	**$486,375**
Financial & Operating Statistics				
Operating Ratio	1.53	1.54	1.55	1.57
Load Factors (PM/SM)	0.73	0.74	0.75	0.76
Average Ticket Price (Revenue per Passenger $)	$38.10	$38.04	$37.98	$37.92
Total Revenue Per Passenger Mile (Yield)	$0.25	$0.24	$0.24	$0.24
Ticket Revenue Per Passenger Mile (Yield)	$0.22	$0.22	$0.22	$0.22
Average Trip Length (Miles)	170	170	171	171
Total Passenger Trips (Thousands)	17,687	17,925	18,164	18,402
Passenger Miles (Millions)	3,002	3,053	3,104	3,155
Seat Miles (Millions)	4,130	4,130	4,130	4,130
Train Miles (Thousands)	13,767	13,767	13,767	13,767
Cost Per Train Mile ($)	$35.03	$35.13	$35.23	$35.33
Cost per Passenger Mile ($)	$0.16	$0.16	$0.16	$0.15
Cost Per Passenger ($)	$27.27	$26.98	$26.70	$26.43
Total Revenue per Train Mile	$53.49	$54.13	$54.76	$55.40
Passenger Revenue per Train Mile	$48.95	$49.53	$50.11	$50.69

Capital Cost Distribution By Corridor
[Thousands of 2002$]

INFRASTRUCTURE COST	Year 1	Year 2	Year 3	Year 4	Year 5	Year 6	Year 7	Year 8	Year 9	Year 10
	2004	2005	2006	2007	2008	2009	2010	2011	2012	2013
Chicago-Detroit/ Michigan										
Porter to Pontiac	$19,786	$13,191	$148,397	$148,397						
Chicago to Porter		$10,752	$16,128	$8,960	$8,960	$161,280	$120,960	$120,960		
Michigan branch lines					$5,652	$3,768	$42,393	$42,393		
Subtotal	**$19,786**	**$23,943**	**$164,525**	**$157,357**	**$14,612**	**$165,048**	**$163,353**	**$163,353**	**$0**	**$0**
Chicago-Cleveland										
Chicago-Wanatah		$3,017	$4,525	$2,514	$2,514	$45,249	$33,937	$33,937		
Wanatah-New Haven		$5,276	$7,914	$4,397	$4,397	$79,142	$59,356	$59,356		
New Haven-Liberty Center		$5,067	$7,600	$4,222	$4,222	$76,003	$57,002	$57,002		
Liberty Center-Delta						$1,059	$706	$15,886		
Delta-Cleveland		$14,672	$22,008	$12,227	$12,227	$220,082	$165,062	$165,062		
Subtotal	**$0**	**$28,032**	**$42,048**	**$23,360**	**$23,360**	**$421,534**	**$316,063**	**$331,242**	**$0**	**$0**
Chicago-Cincinnati										
Chicago to Wanatah		$3,017	$4,525	$2,514	$2,514	$45,249	$33,937	$33,937		
Wanatah - Monon		$2,465	$3,698	$2,054	$2,054	$36,977	$27,733	$27,733		
Monon-Indianapolis					$7,429	$4,953	$55,717	$55,717		
Indianapolis-Shelbyville						$2,440	$1,627	$36,605		
Shelbyville-Cincinnati		$3,826	$6,377	$5,952	$5,102	$76,527	$57,395	$57,395		
Subtotal	**$0**	**$9,308**	**$14,600**	**$10,520**	**$17,099**	**$166,146**	**$176,409**	**$211,387**	**$0**	**$0**
Chicago-Carbondale										
Chicago-Champaign				$3,283	$7,660	$49,244	$49,244			
Champaign-Carbondale						$3,673	$8,571	$55,101	$55,101	
Subtotal	**$0**	**$0**	**$0**	**$3,283**	**$7,660**	**$52,918**	**$57,816**	**$55,101**	**$55,101**	**$0**
Chicago-St. Louis										
Chicago-Joliet	$6,033	$6,033	$4,022	$4,022	$72,401	$54,301	$54,301			
Joliet-Springfield	$120,818									
Springfield-St. Louis	$61,444	$61,444								
Subtotal	**$188,295**	**$67,477**	**$4,022**	**$4,022**	**$72,401**	**$54,301**	**$54,301**	**$0**	**$0**	**$0**
St. Louis-Kansas City *										
St. Louis-Jefferson City			$2,560	$3,414	$4,836	$3,414	$51,206	$38,405	$38,405	
Jefferson City-Kansas City			$3,097	$4,130	$5,851	$4,130	$61,948	$46,461	$46,461	
Capacity Placeholder St Louis - Kansass City			$10,410	$13,880	$19,664	$13,880	$208,204	$156,153	$156,153	$0
Subtotal	**$0**	**$0**	**$16,068**	**$21,424**	**$30,350**	**$21,424**	**$321,358**	**$241,018**	**$241,018**	**$0**
Chicago-Quincy-Omaha										
Chicago-Wyanet			$3,511	$8,192	$52,664	$52,664				
Wyanet-Iowa City		$3,097	$3,097	$4,130	$46,458	$46,458				
Wyanet-Quincy		$3,848	$3,848	$4,489	$3,848	$72,148	$72,148			
Iowa City-Des Moines			$1,978	$2,638	$3,737	$2,638	$49,457	$49,457		
Des Moines-Omaha				$2,647	$3,530	$5,000	$3,530	$66,179	$66,179	
Subtotal	**$0**	**$6,945**	**$12,434**	**$22,096**	**$110,236**	**$178,908**	**$125,134**	**$115,636**	**$66,179**	**$0**
Chicago-Twin Cities										
Milwaukee-Madison	$15,228	$10,152	$114,210	$114,210						
Madison-Portage		$4,443	$2,962	$33,323	$33,323					
Portage-Lacrosse		$10,269	$6,846	$77,019	$77,019					
Lacrosse-Twin Cities		$15,044	$10,029	$112,831	$112,831					
Chicago-State line		$5,206	$6,942	$5,206	$6,942	$30,659	$78,093	$52,062	$52,062	$52,062
State Line-Milwaukee		$5,145	$6,860	$5,145	$6,860	$30,297	$77,171	$51,447	$51,447	$51,447
Milwaukee-Green Bay				$5,611	$9,352	$8,728	$7,481	$112,218	$84,164	$84,164
Subtotal	**$15,228**	**$50,259**	**$147,848**	**$353,344**	**$246,325**	**$69,684**	**$162,746**	**$215,728**	**$187,673**	**$187,673**
Chicago Terminal Area	$2,721	$1,814	$12,245	$12,245	$16,326					
Station Ticket Machines	$183	$152	$337	$494	$439	$912	$1,111	$1,076	$444	$151
System Maintenance Facility	$900	$600	$4,050	$4,050	$5,400					
Total Infrastructure Capital	**$227,114**	**$188,531**	**$418,177**	**$612,194**	**$544,210**	**$1,130,875**	**$1,378,290**	**$1,334,541**	**$550,415**	**$187,825**
INFRASTRUCTURE capital reqm't, subtotal:	***$6,572,171***									
EQUIPMENT COST										
Equipment # Units Built During Year			10	10	10	10	10	10	3	
Equipment # Units Available				10	20	30	40	50	60	63
Min # of Units Needed to Sustain Schedule:					20	24	27	35	56	59
Total Equipment Capital @ $17.9 million per train	**$0**	**$0**	**$179,000**	**$179,000**	**$179,000**	**$179,000**	**$179,000**	**$179,000**	**$53,700**	$0
EQUIPMENT capital requirement, subtotal:	***$1,127,700***									
INFRASTRUCTURE & EQUIPMENT	**$227,114**	**$188,531**	**$597,177**	**$791,194**	**$723,210**	**$1,309,875**	**$1,557,290**	**$1,513,541**	**$604,115**	**$187,825**
TOTAL capital requirement:	***$7,699,871***									

Revenue and Operating Cost, Operating Cash Flow Projections and Operating Ratio for MWRRS

	Implementation Period						
	Phase 1	**Phase 2**	**Phase 3**	**Phase 4**	**Phase 5**	**Phase 6**	**Phase 7**
Revenue (Thousands 2002 $)	**2008**	**2009**	**2010**	**2011**	**2012**	**2013**	**2014**
Corridor							
Michigan	$27,159	$34,924	$37,518	$38,048	$96,071	$107,640	$112,691
Cleveland	$0	$0	$0	$0	$23,896	$43,242	$49,559
Cincinnati	$0	$0	$0	$0	$26,331	$47,914	$53,359
Carbondale	$0	$0	$0	$14,429	$19,764	$20,931	$21,540
St. Louis	$41,737	$54,402	$58,689	$53,441	$59,986	$60,238	$61,396
Kansas City	$0	$0	$0	$14,755	$27,205	$31,468	$35,451
Quincy - Omaha	$0	$0	$19,787	$25,670	$34,708	$41,822	$53,203
Green Bay - St. Paul	$37,732	$82,924	$107,555	$115,093	$126,067	$125,046	$141,178
MWRRS Revenue	**$106,628**	**$172,249**	**$223,550**	**$261,435**	**$414,028**	**$478,299**	**$528,377**
Operating Costs (Thousands 2002 $)							
Corridor							
Michigan	$48,445	$48,180	$48,354	$46,065	$93,959	$95,302	$95,185
Cleveland	$0	$0	$0	$0	$52,373	$55,676	$56,294
Cincinnati	$0	$0	$0	$0	$36,574	$39,916	$40,451
Carbondale	$0	$0	$0	$22,313	$21,965	$21,878	$21,764
St. Louis	$53,308	$53,365	$53,703	$50,886	$48,126	$47,527	$47,162
Kansas City	$0	$0	$0	$23,776	$24,278	$33,610	$33,904
Quincy - Omaha	$0	$0	$24,986	$40,837	$48,510	$57,251	$58,905
Green Bay - St. Paul	$43,265	$78,736	$83,048	$80,655	$76,797	$75,023	$99,116
MWRRS Operating Costs	**$145,018**	**$180,281**	**$210,090**	**$264,532**	**$402,582**	**$426,182**	**$452,782**
Operating Cash Flow (Thousands 2002 $)							
Corridor							
Michigan	($21,286)	($13,256)	($10,836)	($8,018)	$2,112	$12,338	$17,506
Cleveland	$0	$0	$0	$0	($28,478)	($12,434)	($6,736)
Cincinnati	$0	$0	$0	$0	($10,243)	$7,998	$12,908
Carbondale	$0	$0	$0	($7,884)	($2,201)	($947)	($224)
St. Louis	($11,571)	$1,038	$4,986	$2,555	$11,859	$12,711	$14,234
Kansas City	$0	$0	$0	($9,022)	$2,927	($2,142)	$1,546
Quincy - Omaha	$0	$0	($5,199)	($15,167)	($13,802)	($15,430)	($5,702)
Green Bay - St. Paul	($5,533)	$4,187	$24,508	$34,438	$49,271	$50,023	$42,062
MWRRS Operating Cash Flow	**($38,389)**	**($8,031)**	**$13,459**	**($3,097)**	**$11,446**	**$52,117**	**$75,595**
Operating Ratio							
Corridor							
Michigan	0.56	0.72	0.78	0.83	1.02	1.13	1.18
Cleveland					0.46	0.78	0.88
Cincinnati					0.72	1.20	1.32
Carbondale				0.65	0.90	0.96	0.99
St. Louis	0.78	1.02	1.09	1.05	1.25	1.27	1.30
Kansas City				0.62	1.12	0.94	1.05
Quincy - Omaha			0.79	0.63	0.72	0.73	0.90
Green Bay - St. Paul	0.87	1.05	1.30	1.43	1.64	1.67	1.42
MWRRS Operating Ratio	0.74	0.96	1.06	0.99	1.03	1.12	1.17

Revenue and Operating Cost, Operating Cash Flow Projections and Operating Ratio for MWRRS

	Full Operation Years										
Revenue (Thousands 2002 $)	**2015**	**2016**	**2017**	**2018**	**2019**	**2020**	**2021**	**2022**	**2023**	**2024**	**2025**
Corridor											
Michigan	$113,272	$114,652	$116,032	$117,412	$118,793	$120,173	$121,918	$123,663	$125,408	$127,153	$128,898
Cleveland	$57,879	$58,622	$59,364	$60,107	$60,849	$61,593	$62,509	$63,426	$64,343	$65,260	$66,178
Cincinnati	$53,376	$54,065	$54,754	$55,443	$56,133	$56,823	$57,664	$58,506	$59,347	$60,189	$61,031
Carbondale	$21,544	$21,822	$22,100	$22,378	$22,656	$22,934	$23,271	$23,607	$23,943	$24,280	$24,617
St. Louis	$62,558	$63,354	$64,150	$64,947	$65,744	$66,540	$67,517	$68,494	$69,470	$70,447	$71,424
Kansas City	$40,593	$41,135	$41,678	$42,221	$42,764	$43,307	$43,957	$44,608	$45,259	$45,910	$46,562
Quincy - Omaha	$53,215	$53,890	$54,565	$55,240	$55,915	$56,591	$57,413	$58,236	$59,058	$59,881	$60,704
Green Bay - St. Paul	$149,074	$152,352	$154,332	$156,314	$158,295	$160,277	$162,691	$165,106	$167,521	$169,936	$172,352
MWRRS Revenue	**$551,511**	**$559,890**	**$566,975**	**$574,061**	**$581,149**	**$588,239**	**$596,941**	**$605,644**	**$614,349**	**$623,056**	**$631,766**
Operating Costs (Thousands 2002 $)											
Corridor											
Michigan	$94,899	$95,049	$95,241	$95,434	$95,627	$95,820	$96,119	$96,417	$96,715	$97,011	$97,306
Cleveland	$57,511	$57,588	$57,681	$57,774	$57,867	$57,960	$57,910	$57,862	$57,817	$57,773	$57,731
Cincinnati	$40,330	$40,401	$40,483	$40,565	$40,648	$40,730	$40,755	$40,780	$40,807	$40,834	$40,863
Carbondale	$21,686	$21,713	$21,748	$21,784	$21,819	$21,854	$21,908	$21,962	$22,015	$22,068	$22,122
St. Louis	$47,418	$47,512	$47,626	$47,739	$47,853	$47,967	$48,130	$48,293	$48,455	$48,616	$48,778
Kansas City	$34,632	$34,681	$34,739	$34,797	$34,854	$34,912	$34,992	$35,072	$35,152	$35,231	$35,310
Quincy - Omaha	$58,746	$58,816	$58,903	$58,990	$59,077	$59,164	$59,290	$59,414	$59,539	$59,663	$59,787
Green Bay - St. Paul	$100,918	$101,464	$101,703	$101,941	$102,180	$102,418	$102,770	$103,121	$103,470	$103,819	$104,167
MWRRS Operating Costs	**$456,141**	**$457,223**	**$458,124**	**$459,025**	**$459,926**	**$460,827**	**$461,874**	**$462,921**	**$463,969**	**$465,016**	**$466,064**
Operating Cash Flow (Thousands 2002 $)											
Corridor											
Michigan	$18,373	$19,603	$20,790	$21,978	$23,165	$24,353	$25,799	$27,245	$28,693	$30,142	$31,592
Cleveland	$368	$1,034	$1,683	$2,333	$2,982	$3,632	$4,599	$5,564	$6,527	$7,488	$8,447
Cincinnati	$13,046	$13,664	$14,271	$14,878	$15,485	$16,093	$16,910	$17,725	$18,540	$19,355	$20,169
Carbondale	($142)	$109	$352	$594	$837	$1,080	$1,362	$1,645	$1,928	$2,211	$2,495
St. Louis	$15,140	$15,842	$16,525	$17,208	$17,890	$18,573	$19,387	$20,201	$21,015	$21,831	$22,646
Kansas City	$5,961	$6,455	$6,939	$7,424	$7,909	$8,395	$8,965	$9,536	$10,107	$10,679	$11,251
Quincy - Omaha	($5,531)	($4,927)	($4,339)	($3,750)	($3,162)	($2,573)	($1,876)	($1,179)	($481)	$218	$917
Green Bay - St. Paul	$48,157	$50,888	$52,630	$54,373	$56,116	$57,859	$59,921	$61,985	$64,050	$66,117	$68,185
MWRRS Operating Cash Flow	**$95,370**	**$102,668**	**$108,851**	**$115,037**	**$121,224**	**$127,412**	**$135,067**	**$142,723**	**$150,380**	**$158,040**	**$165,702**
Operating Ratio											
Corridor											
Michigan	1.19	1.21	1.22	1.23	1.24	1.25	1.27	1.28	1.30	1.31	1.32
Cleveland	1.01	1.02	1.03	1.04	1.05	1.06	1.08	1.10	1.11	1.13	1.15
Cincinnati	1.32	1.34	1.35	1.37	1.38	1.40	1.41	1.43	1.45	1.47	1.49
Carbondale	0.99	1.01	1.02	1.03	1.04	1.05	1.06	1.07	1.09	1.10	1.11
St. Louis	1.32	1.33	1.35	1.36	1.37	1.39	1.40	1.42	1.43	1.45	1.46
Kansas City	1.17	1.19	1.20	1.21	1.23	1.24	1.26	1.27	1.29	1.30	1.32
Quincy - Omaha	0.91	0.92	0.93	0.94	0.95	0.96	0.97	0.98	0.99	1.00	1.02
Green Bay - St. Paul	1.48	1.50	1.52	1.53	1.55	1.56	1.58	1.60	1.62	1.64	1.65
MWRRS Operating Ratio	1.21	1.22	1.24	1.25	1.26	1.28	1.29	1.31	1.32	1.34	1.36

Revenue and Operating Cost, Operating Cash Flow Projections and Operating Ratio for MWRRS

	Full Operation Years									
Revenue (Thousands 2002 $)	**2026**	**2027**	**2028**	**2029**	**2030**	**2031**	**2032**	**2033**	**2034**	**2035**
Corridor										
Michigan	$130,644	$132,389	$134,135	$135,881	$137,626	$139,372	$141,119	$142,865	$144,611	$146,358
Cleveland	$67,096	$68,014	$68,933	$69,852	$70,771	$71,690	$72,610	$73,530	$74,451	$75,371
Cincinnati	$61,874	$62,717	$63,560	$64,403	$65,247	$66,091	$66,936	$67,781	$68,626	$69,472
Carbondale	$24,953	$25,290	$25,627	$25,964	$26,301	$26,638	$26,975	$27,313	$27,650	$27,988
St. Louis	$72,401	$73,378	$74,355	$75,333	$76,310	$77,288	$78,266	$79,243	$80,221	$81,200
Kansas City	$47,214	$47,866	$48,519	$49,172	$49,825	$50,479	$51,133	$51,788	$52,443	$53,099
Quincy - Omaha	$61,527	$62,351	$63,175	$63,999	$64,823	$65,647	$66,472	$67,297	$68,122	$68,947
Green Bay - St. Paul	$174,768	$177,185	$179,602	$182,020	$184,439	$186,858	$189,277	$191,697	$194,118	$196,539
MWRRS Revenue	**$640,477**	**$649,190**	**$657,905**	**$666,623**	**$675,342**	**$684,064**	**$692,788**	**$701,514**	**$710,243**	**$718,974**
Operating Costs (Thousands 2002 $)										
Corridor										
Michigan	$97,533	$97,760	$97,988	$98,216	$98,445	$98,674	$98,905	$99,135	$99,366	$99,598
Cleveland	$57,909	$58,085	$58,260	$58,433	$58,605	$58,775	$58,945	$59,113	$59,280	$59,446
Cincinnati	$40,991	$41,120	$41,247	$41,374	$41,500	$41,626	$41,751	$41,876	$42,000	$42,124
Carbondale	$22,160	$22,199	$22,238	$22,277	$22,316	$22,355	$22,395	$22,434	$22,474	$22,514
St. Louis	$48,906	$49,035	$49,163	$49,293	$49,422	$49,552	$49,681	$49,811	$49,942	$50,072
Kansas City	$35,602	$35,895	$36,187	$36,479	$36,772	$37,064	$37,357	$37,650	$37,943	$38,236
Quincy - Omaha	$59,884	$59,981	$60,078	$60,176	$60,274	$60,372	$60,470	$60,568	$60,667	$60,766
Green Bay - St. Paul	$104,432	$104,698	$104,965	$105,232	$105,501	$105,769	$106,038	$106,308	$106,579	$106,849
MWRRS Operating Costs	**$467,418**	**$468,772**	**$470,126**	**$471,480**	**$472,834**	**$474,188**	**$475,542**	**$476,897**	**$478,251**	**$479,605**
Operating Cash Flow (Thousands 2002 $)										
Corridor										
Michigan	$33,111	$34,629	$36,147	$37,665	$39,182	$40,698	$42,214	$43,730	$45,245	$46,760
Cleveland	$9,187	$9,929	$10,673	$11,419	$12,166	$12,915	$13,665	$14,417	$15,171	$15,925
Cincinnati	$20,882	$21,597	$22,313	$23,029	$23,747	$24,465	$25,185	$25,905	$26,626	$27,348
Carbondale	$2,793	$3,091	$3,389	$3,687	$3,985	$4,283	$4,581	$4,878	$5,176	$5,474
St. Louis	$23,495	$24,344	$25,192	$26,040	$26,888	$27,736	$28,584	$29,432	$30,280	$31,127
Kansas City	$11,611	$11,971	$12,332	$12,693	$13,053	$13,415	$13,776	$14,138	$14,500	$14,863
Quincy - Omaha	$1,643	$2,370	$3,096	$3,823	$4,549	$5,275	$6,002	$6,728	$7,455	$8,182
Green Bay - St. Paul	$70,336	$72,487	$74,637	$76,788	$78,938	$81,088	$83,239	$85,389	$87,539	$89,690
MWRRS Operating Cash Flow	**$173,059**	**$180,418**	**$187,779**	**$195,143**	**$202,508**	**$209,876**	**$217,246**	**$224,618**	**$231,992**	**$239,369**
Operating Ratio										
Corridor										
Michigan	1.34	1.35	1.37	1.38	1.40	1.41	1.43	1.44	1.46	1.47
Cleveland	1.16	1.17	1.18	1.20	1.21	1.22	1.23	1.24	1.26	1.27
Cincinnati	1.51	1.53	1.54	1.56	1.57	1.59	1.60	1.62	1.63	1.65
Carbondale	1.13	1.14	1.15	1.17	1.18	1.19	1.20	1.22	1.23	1.24
St. Louis	1.48	1.50	1.51	1.53	1.54	1.56	1.58	1.59	1.61	1.62
Kansas City	1.33	1.33	1.34	1.35	1.35	1.36	1.37	1.38	1.38	1.39
Quincy - Omaha	1.03	1.04	1.05	1.06	1.08	1.09	1.10	1.11	1.12	1.13
Green Bay - St. Paul	1.67	1.69	1.71	1.73	1.75	1.77	1.78	1.80	1.82	1.84
MWRRS Operating Ratio	1.37	1.38	1.40	1.41	1.43	1.44	1.46	1.47	1.49	1.50

Revenue and Operating Cost, Operating Cash Flow Projections and Operating Ratio for MWRRS

	Full Operation Years				
Revenue (Thousands 2002 $)	**2036**	**2037**	**2038**	**2039**	**2040**
Corridor					
Michigan	$148,105	$149,851	$151,598	$153,346	$155,093
Cleveland	$76,292	$77,214	$78,136	$79,058	$79,980
Cincinnati	$70,318	$71,164	$72,011	$72,859	$73,706
Carbondale	$28,325	$28,663	$29,001	$29,339	$29,677
St. Louis	$82,178	$83,156	$84,135	$85,113	$86,092
Kansas City	$53,755	$54,411	$55,068	$55,725	$56,383
Quincy - Omaha	$69,773	$70,599	$71,425	$72,252	$73,079
Green Bay - St. Paul	$198,961	$201,383	$203,806	$206,230	$208,654
MWRRS Revenue	**$727,707**	**$736,443**	**$745,181**	**$753,921**	**$762,664**
Operating Costs (Thousands 2002 $)					
Corridor					
Michigan	$99,830	$100,062	$100,295	$100,529	$100,763
Cleveland	$59,611	$59,775	$59,938	$60,100	$60,261
Cincinnati	$42,247	$42,370	$42,492	$42,614	$42,736
Carbondale	$22,554	$22,593	$22,634	$22,674	$22,714
St. Louis	$50,203	$50,334	$50,465	$50,596	$50,728
Kansas City	$38,529	$38,822	$39,115	$39,409	$39,702
Quincy - Omaha	$60,865	$60,964	$61,063	$61,163	$61,262
Green Bay - St. Paul	$107,121	$107,392	$107,664	$107,937	$108,210
MWRRS Operating Costs	**$480,959**	**$482,313**	**$483,667**	**$485,021**	**$486,375**
Operating Cash Flow (Thousands 2002 $)					
Corridor					
Michigan	$48,275	$49,789	$51,303	$52,817	$54,330
Cleveland	$16,681	$17,439	$18,198	$18,958	$19,719
Cincinnati	$28,071	$28,795	$29,519	$30,244	$30,970
Carbondale	$5,772	$6,070	$6,367	$6,665	$6,963
St. Louis	$31,975	$32,822	$33,670	$34,517	$35,364
Kansas City	$15,226	$15,589	$15,952	$16,316	$16,681
Quincy - Omaha	$8,908	$9,635	$10,362	$11,089	$11,816
Green Bay - St. Paul	$91,840	$93,991	$96,142	$98,293	$100,444
MWRRS Operating Cash Flow	**$246,748**	**$254,129**	**$261,513**	**$268,900**	**$276,289**
Operating Ratio					
Corridor					
Michigan	1.48	1.50	1.51	1.53	1.54
Cleveland	1.28	1.29	1.30	1.32	1.33
Cincinnati	1.66	1.68	1.69	1.71	1.72
Carbondale	1.26	1.27	1.28	1.29	1.31
St. Louis	1.64	1.65	1.67	1.68	1.70
Kansas City	1.40	1.40	1.41	1.41	1.42
Quincy - Omaha	1.15	1.16	1.17	1.18	1.19
Green Bay - St. Paul	1.86	1.88	1.89	1.91	1.93
MWRRS Operating Ratio	1.51	1.53	1.54	1.55	1.57

A12: Innovative Financing

MWRRI

Innovative Finance



Federal Highway Administration
U.S. Department of Transportation

Message From the Federal Highway Administrator

I am pleased to present the Federal Highway Administration's *Innovative Finance Brochure*, containing brief descriptions of Federal financing techniques and programs that can help you bridge the investment gap between available resources and transportation infrastructure needs.

Our commitment is to continue working with the transportation community, both public and private, to expand project financing opportunities to help meet the Nation's transportation investment needs.

I believe you will find this a useful brochure. For more information about these innovative finance techniques, please consult the Federal Highway Administration's *Innovative Finance Primer*.

Mary E. Peters
Federal Highway Administrator

This *Innovative Finance Brochure* describes techniques for funding transportation facilities. Through this brochure and a companion *Innovative Finance Primer*, the Federal Highway Administration seeks to highlight innovative project finance and encourage new approaches for narrowing the gap between capital needs and financial resources.

Alameda Corridor

An innovative $400 million Federal loan for the Alameda Corridor Project filled a key financing gap for this $2.4 billion multimodal project, and provided a model for Federal assistance that led to enactment of the TIFIA Federal credit program.

Photo Credit: Alameda Corridor Transportation Authority

Table of Contents

Paving the Way For Innovation 1

What is Innovative Finance? 1

Innovative Finance Toolbox 2

Innovative Management of Federal Funds 4

- Advance Construction and Partial Conversion of Advance Construction 4
- Tapered Match 5
- Flexible Match 6
- Toll Credits 7

Grant Anticipation Revenue Vehicles (GARVEEs) 8

Credit Assistance 10

- Section 129 Loans 10
- State Infrastructure Banks (SIBs) 12
- Transportation Infrastructure Finance and Innovation Act (TIFIA) 14

For More Information 16

Paving the Way for Innovation

In 1994, the Federal Highway Administration (FHWA) launched a major initiative to identify barriers to highway infrastructure investment and develop strategies to overcome them. Under the experimental "Test and Evaluation" program, designated as TE-045, FHWA sought proposals from states for alternatives to traditional financing approaches. The program produced an array of innovative financing techniques that increased the financial flexibility available to states. These new techniques move the transportation financing process from a single strategy of grant reimbursement to a diversified approach that provides new options for both the public and private sectors.

This brochure, which complements a detailed *Innovative Finance Primer*, highlights several of the techniques and strategies that have been advanced by the FHWA in partnership with the states and other transportation stakeholders. It also provides a list of resources, including publications, web sites, and expert technical assistance, that can help states and other project sponsors make use of these new techniques.

What is Innovative Finance?

The term "innovative finance" for transportation describes techniques that supplement traditional highway financing methods. While many of these techniques may be well tested in other areas, their application to transportation is innovative.

Historically, FHWA has financed highways through grants that generally fund up to 80 percent of project costs. Since this approach alone has not met the nation's transportation investment needs, U.S. DOT's innovative finance initiatives are needed to supplement the traditional grant program.

The primary objectives of innovative finance are to:

- Maximize the ability of states and other project sponsors to leverage Federal capital for needed investment in the nation's transportation system;
- More effectively utilize existing funds;
- Move projects into construction more quickly than under traditional financing mechanisms; and
- Make possible major transportation investments that might not otherwise receive financing.

The Innovative Finance Toolbox

Since launching its innovative finance initiative with TE-045, FHWA has advanced many techniques to supplement traditional transportation funding programs. Many of the innovations proposed under the TE-045 initiative were enacted into law under the National Highway System Designation Act (NHS Act) of 1995. The Transportation Equity Act for the 21st Century (TEA-21), enacted in 1998, made further strides in broadening project sponsors' options for financing Federally-assisted highway projects. As states and private sector sponsors look to innovative finance options, it is important to recognize the potential synergy in combining techniques to advance a project.

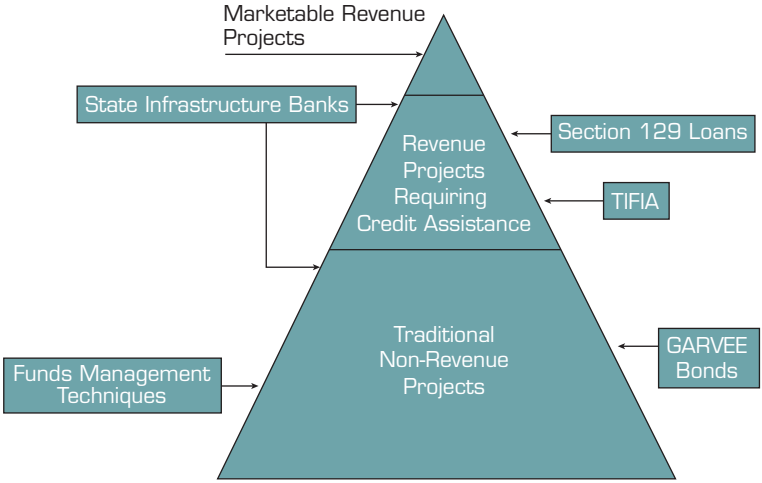

The base of the pyramid represents the majority of highway projects that continue to rely primarily on grant-based funding, but may benefit from measures that enhance flexibility and maximize resources. Various Federal funds management techniques, such as advance construction, tapered match, and grant-supported debt through Grant Anticipation Revenue Vehicles or GARVEE bonds, can help move these projects to construction more quickly.

The mid-section of the pyramid represents those projects that can be partially financed with project-related revenues, but may also require some form of public credit assistance to be financially viable. State Infrastructure Banks can assist state, regional, and local projects through low-interest loans, loan guarantees, and other credit enhancements. State loans of

Federal grant funds known as Section 129 loans represent another credit assistance technique. The Transportation Infrastructure Finance and Innovation Act (TIFIA) program provides credit assistance to large-scale projects of regional or national significance that might otherwise be delayed or not constructed at all because of risk, complexity, or cost.

The peak of the pyramid reflects the very small number of projects able to secure private capital financing without any governmental assistance. These self-supporting projects are typically developed on high-volume corridors where revenues from user fees are sufficient to cover capital and operating costs.

These techniques are discussed in the following sections.

New Mexico State Road 44

A GARVEE bond approach has enabled the expansion of New Mexico 44 in a significantly reduced time frame compared to traditional funding approaches.

Photo Credit: Mesa, PDC

Advance Construction and Partial Conversion of Advance Construction

Advance construction (AC) and partial conversion of advance construction (PCAC) are cash flow management tools that allow states to begin projects with their own funds and later convert these projects to Federal assistance.

How does it work?

AC allows a state to construct Federal-aid projects in advance of the apportionment and obligation of authorized Federal-aid funds. Under normal circumstances, states can "convert" advance-constructed projects to Federal-aid at any time sufficient Federal-aid funds and obligation authority are available. States may either convert and obligate the entire eligible amount, based on funding availability or, using PCAC, may obligate funds in stages.

PCAC allows states to convert, obligate, and receive reimbursement for a portion of the Federal share of project costs, removing the need to wait until the full amount of obligation authority is available. PCAC is used in conjunction with GARVEE bonds when Federal funds are obligated for debt service payments over a period of time.

What are the benefits?

AC can help facilitate construction of large projects, while maintaining obligation authority for smaller projects. PCAC eliminates a major single year "draw down" of Federal funds, and obligation of funds for the entire Federal share of a project, thereby making Federal-aid funds available to support a greater number of projects. This partial conversion technique can enable completion of a project earlier than under the conventional approach, avoiding construction cost inflation, and bringing the benefits of a completed facility to the public at an earlier date.

How is it used?

States have been using AC for a wide range of projects to expedite project construction, begin projects sooner, and improve cash flow. The Connecticut DOT advanced a $55.4 million major bridge project through partial conversion of a $35.7 million component. Connecticut spread its Federal-aid obligations for the project over two years, enabling it to redirect some funds to other smaller bridge projects.

Tapered Match

Tapered match enables the project sponsor to vary the non-Federal share of a Federal-aid project during development and construction so long as the total Federal contribution toward the project does not exceed the Federal-aid limit.

How does it work?

Under the tapered match approach, the non-Federal matching ratio is imposed on projects rather than individual payments. Therefore, Federal reimbursements of state expenditures can be as high as 100 percent in the early phases of a project provided that, by the time the project is complete, the overall Federal contribution does not exceed the Federal-aid limit established when the project was authorized.

To ensure effective management of Federal funds, FHWA limits the use of tapered match to situations that result in expediting project completion, reducing project costs, or leveraging additional non-Federal funds.

What are the benefits?

Tapered match may be most useful in cases where the project sponsor of a Federal-aid project lacks sufficient funds to match Federal grants at the start of the project, but expects to accumulate the match in time for project completion. Tapering may also be beneficial when a project sponsor needs to overcome a near-term gap in state matching funds, thereby avoiding delays in getting the project underway. Tapering also allows a sponsor to advance a project before fully securing capital market financing.

How is it used?

This technique may be used to facilitate a project when a new local transportation tax has been enacted, but revenue collections have yet to accumulate sufficient matching funds. Using tapered match, the project can move forward immediately with 100 percent Federal funds, allowing time for the tax revenues to accumulate. The locally generated revenues would be used to fund the final 20 percent share of project costs.

In Washington State, tapered match enabled the state DOT to proceed with a $35.9 million high-occupancy vehicle-lane project when state expenditure limits threatened to delay the project by more than a year. The DOT obtained Federal reimbursement of 100 percent of its project expenditures until a new budget cycle provided the spending authority for the state share.

Flexible Match

Flexible match allows a wide variety of public and private contributions to be counted toward the non-Federal match of Federal-aid projects.

How does it work?

The NHS Act and TEA-21 introduced new flexibility to the matching requirements for the Federal-aid program by allowing certain public donations of cash, land, materials, and services to satisfy the non-Federal matching requirement. These matching options include:

- The value of private and certain state and local contributions, including publicly-owned property;
- Funds from other Federal agencies may count toward the non-Federal share of recreational trails and transportation enhancement projects;
- Funds from the Federal Lands Highway Program may be applied as non-Federal match for projects within or providing access to Federal or Indian lands; and
- Funds from Federal land management agencies may be used as the match for most Federal-aid highway projects.

Also states may seek program-wide approval for Surface Transportation Program (STP) projects. The matching requirement would then apply to the program instead of individual projects.

What are the benefits?

Flexible match provisions increase a state's ability to fund its transportation programs by:

- Accelerating certain projects that receive donated resources;
- Allowing states to reallocate funds that otherwise would have been used to meet Federal-aid matching requirements; and
- Promoting public-private partnerships by providing incentives to seek private donations.

How is it used?

In Maine, flexible match was used to advance the construction of an Auburn intermodal truck/rail transfer facility. The value of the private railroad's contribution of materials, equipment, and labor was credited toward the match.

Toll Credits

States may apply toll revenues used for capital expenditures to build or improve public highway facilities as a credit toward the non-Federal share of certain transportation projects.

How does it work?

Toll credits are earned when a state, a toll authority, or a private entity funds a capital highway investment with toll revenues from existing facilities. The amount of toll revenues spent on non-Federal highway capital improvement projects earns the state an equivalent dollar amount of credits to apply to the non-Federal share of a Federal-aid project. To utilize this tool, the state must certify that its toll facilities are properly maintained and must pass an annual maintenance of effort test to earn credits. By using toll credits to substitute for the required non-Federal share on a Federal-aid project, Federal funding can effectively be increased to 100 percent.

What are the benefits?

Toll credits provide states with more flexibility in financing projects. For example, by using toll credits, 1) Federal-aid projects can be advanced when matching funds are not available, 2) state and local funds normally required for matching may then be directed to other transportation projects, or 3) project administration may be simplified when a single funding source is used. States wishing to take advantage of the toll credit provision must apply toll revenues to capital improvements and meet the maintenance of effort test that may result in an increased investment in transportation infrastructure.

How is it used?

Toll credits are being used extensively by states with toll facilities. At the end of FY 2001, 20 states had accumulated $9.2 billion in toll credits. The credits are being applied in a variety of ways, depending on the state's needs. Missouri reserves its toll credits for situations where project matching funds are unavailable in order to increase Federal funding to 100 percent of project costs. Ohio uses toll credits as a match on GARVEE projects and also shares its toll credits with local government agencies for both highway and transit projects.

The Florida DOT has been applying toll credits on a statewide basis since 1993. Today the state is using toll credits on almost every new Federal-aid project, so that most of its Federal highway program is 100 percent Federally funded, freeing up state dollars for state-administered projects.

Grant Anticipation Revenue Vehicles (GARVEE)

GARVEEs enable states to pay debt service and other bond-related expenses with future Federal-aid highway apportionments.

How does it work?

A Grant Anticipation Revenue Vehicle or GARVEE is a debt financing instrument authorized to receive Federal reimbursement of debt service and related financing costs under Section 122 of Title 23, United States Code. GARVEEs can be issued by a state, a political subdivision of a state, or a public authority. States can receive Federal-aid reimbursements for a wide array of debt-related costs incurred in connection with an eligible debt financing instrument, such as a bond, note, certificate, mortgage, or lease. Reimbursable debt-related costs include interest payments, retirement of principal, and any other cost incidental to the sale of an eligible debt instrument.



Colorado GARVEE

Colorado sold $1 billion of GARVEEs as part of a planned $1.7 billion bond offering to help finance corridor improvements throughout the state, including Denver's I-25 Southeast Corridor project, known as T-REX.

Photo Credit: Colorado Department of Transportation

In general, projects funded with the proceeds of a GARVEE debt instrument are subject to the same requirements as other Federal-aid projects with the exception of the reimbursement process. Instead of reimbursing construction costs as they are incurred, the reimbursement of GARVEE project costs occurs when debt service is due. For a GARVEE, a state may request partial conversion of AC project(s) to coincide with debt service payments, allowing for effective use of obligation authority.

It is important to note that, in order to issue GARVEE bonds, states or the issuing entity must have the appropriate state authorizations related to debt issuance. States have the flexibility to tailor GARVEE financings to accommodate state fiscal and legal conditions.

What are the benefits?

The GARVEE financing mechanism generates up-front capital for major highway projects at tax-exempt rates and enables a state to construct a project earlier than using traditional pay-as-you-go grant resources. With projects in place sooner, costs are lower due to inflation savings and the public realizes safety and economic benefits. By paying via future Federal highway reimbursements, the cost of the facility is spread over its useful life, rather than just the construction period. GARVEEs can expand access to capital markets, as a supplement to general obligation or revenue bonds.

How is it used?

Candidates for GARVEE financing are typically large projects (or a program of projects) that have the following characteristics:

- The costs of delay outweigh the costs of financing;
- Other borrowing approaches may not be feasible or are limited in capacity;
- They do not have access to a revenue stream and other forms of repayment are not feasible; and
- The sponsors are willing to reserve a portion of future year Federal-aid highway funds to satisfy debt service requirements.

States are finding GARVEEs to be an attractive financing mechanism to bridge funding gaps and accelerate construction of major corridor projects. Ohio, the first state to leverage Federal dollars through GARVEEs, sold three GARVEE issues in the FY 1998-2001 period, totaling $190 million. The proceeds of these issues are helping to finance Spring-Sandusky corridor improvements, the new Maumee River Bridge, and the Southeast Ohio Plan.

Colorado is advancing a multi-billion dollar program of strategic statewide projects, including the multimodal Southeast Corridor project, through planned GARVEE financings expected to total $1.7 billion. In Arkansas, GARVEE bonds, expected to total $575 million, are helping to accelerate the financing of 380 miles of Interstate improvements.

Credit Assistance

Section 129 Loans

Section 129 loans allow states to use regular Federal-aid highway apportionments to fund loans to projects with dedicated revenue streams.

How does it work?

A state may directly lend apportioned Federal-aid highway funds to toll and non-toll projects. A recipient of a Section 129 loan can be a public or private entity and is selected according to each state's specific laws and process. A dedicated repayment source must be identified and a repayment pledge secured.

The Federal-aid loan may be for any amount, up to the maximum Federal share of 80 percent of the total eligible project costs. A loan can be made for any phase of a project, including engineering and right-of-way acquisition, but cannot include costs prior to loan authorization. A state can obtain immediate reimbursement for the loaned funds up to the Federal share of the project cost.

Loans must be repaid to the state, beginning five years after construction is completed and the project is open to traffic. Repayment must be completed within 30 years from the date Federal funds were authorized for the loan. States have the flexibility to negotiate interest rates and other terms of Section 129 loans. The state is required to spend the repayment funds for a project eligible under Title 23.

What are the benefits?

States can use Section 129 loans to assist public-private partnerships, by enhancing start-up financing for toll roads and other privately sponsored projects. Because loan repayments can be delayed until five years after project completion, this mechanism provides flexibility during the ramp-up period of a new toll facility.

Loans can also play an important role in improving the financial feasibility of a project by reducing the amount of debt that must be issued in the capital markets. In addition, if the Section 129 loan repayment is subordinate to debt service payments on revenue bonds, the senior bonds may be able to secure higher ratings and better investor acceptance.

How is it used?

If a project meets the test for eligibility, a loan can be made at any time. Federal-aid funds for loans may be authorized in increments through advance construction procedures, and are obligated in conjunction with each incremental authorization. The state is considered to have incurred a cost at the time the loan, or any portion of it, is made. Federal funds will be made available to the state at the time the loan is made.

The President George Bush Turnpike Project in Texas exemplifies how a Section 129 loan can play an essential role in the total financing package. This project links four freeways and the Dallas North Tollway to form the northern half of a circumferential route around the City of Dallas. Primary funding for this $940 million project included a low interest, long-term Section 129 loan and revenue bonds. This $135 million loan was critical in ensuring the affordability of the project's senior bonds. Completion of this important beltway extension will be accomplished at least a decade sooner than would have been possible under traditional pay-as-you-go-financing.

President George Bush Turnpike

A $135 million Section 129 loan was instrumental in providing Texas with the bonding capacity needed to pay for the $940 million President George Bush Turnpike Project and greatly enhanced the creditworthiness of $446 million in revenue bonds issued for the first four segments of the project.

Photo Credit: North Texas Tollway Authority

State Infrastructure Banks

State Infrastructure Banks (SIBs) are revolving infrastructure investment funds for surface transportation that are established and administered by states.

How does it work?

A SIB functions as a revolving fund that, much like a bank, can offer loans and other credit products to public and private sponsors of Title 23 highway construction projects or Title 49 transit capital projects. Federally capitalized SIBs were first authorized under the provisions of the NHS Act. The pilot program was originally available to only 10 states, and was later expanded to include 38 states and Puerto Rico. TEA-21 established a new pilot program for the states of California, Florida, Missouri, and Rhode Island. The initial infusion of Federal and state matching funds was critical to the start-up of a SIB, but states have the opportunity to contribute additional state or local funds to enhance capitalization.

SIB assistance may include loans (at or below market rates), loan guarantees, standby lines of credit, letters of credit, certificates of participation, debt service reserve funds, bond insurance, and other forms of non-grant assistance. As loans are repaid, a SIB's capital is replenished and can be used to support a new cycle of projects.

Arizona SIB

Arizona's SIB has entered into 23 loan agreements valued at $373 million, helping advance highway projects throughout the state, including the Price Freeway, a critical segment in the Phoenix area regional freeway system.

Photo Credit: Arizona Department of Transportation

South Carolina SIB

South Carolina's SIB has approved financing and begun development of projects valued at nearly $3.0 billion, including the $387 million Conway Bypass to improve access to popular Myrtle Beach.

Photo Credit: South Carolina Department of Transportation

SIBs can also be structured to leverage additional resources. A "leveraged" SIB would issue bonds against its capitalization, increasing the amount of funds available for loans.

What are the benefits?

SIBs complement traditional funding techniques and serve as a useful tool to meet project financing demands, stretching both Federal and state dollars. The primary benefits of SIBs to transportation investment include:

- Flexible project financing, such as low interest loans and credit assistance that can be tailored to the individual projects;
- Accelerated completion of projects;
- Incentive for increased state and/or local investment;
- Enhanced opportunities for private investment by lowering the financial risk and creating a stronger market condition; and
- Recycling of funds to provide financing for future transportation projects.

How is it used?

While the authorizing Federal legislation establishes basic requirements and the overall operating framework for a SIB, states have customized the structure and focus of their SIB programs to meet state-specific requirements.

A variety of types of financing assistance can be offered by a SIB, with loans the most popular form of SIB assistance. As of September 30, 2001, 32 states had entered into 245 loan agreements with a dollar value of over $2.8 billion. Two states, Minnesota and South Carolina, have leveraged their SIBs through the issuance of bonds. Since its inception, the South Carolina Transportation Infrastructure Bank has approved financing and begun development of $3.0 billion in projects for eight applicants. This SIB financing mechanism is helping to condense 27 years of projects into seven years.

Florida has a very active SIB with 32 loan agreements executed through the end of FY 2001, at a value of $465 million. Because of loan demands, Florida's SIB has been augmented with a phased-in state fund appropriation of $150 million. Ohio and Arizona also have contributed additional state funds to their SIBs.

Transportation Infrastructure Finance and Innovation Act (TIFIA)

TIFIA allows U.S. DOT to provide direct credit assistance to sponsors of major transportation projects.

How does it work?

The TIFIA credit program offers three distinct types of financial assistance – direct loans, loan guarantees, and standby lines of credits. These instruments are designed to address the varying requirements of projects throughout their life cycles. The amount of Federal credit assistance may not exceed 33 percent of total eligible project costs. TIFIA project sponsors may be public or private entities, including state and local governments, special purpose authorities, transportation improvement districts, and private firms or consortia.

Any type of project eligible for Federal assistance through existing surface transportation programs (both highways and transit) is eligible for TIFIA assistance. In addition, the following types of projects are eligible: international bridges and tunnels; inter-city passenger bus and rail facilities and vehicles; and publicly-owned intermodal freight transfer facilities on or adjacent to the National Highway System.

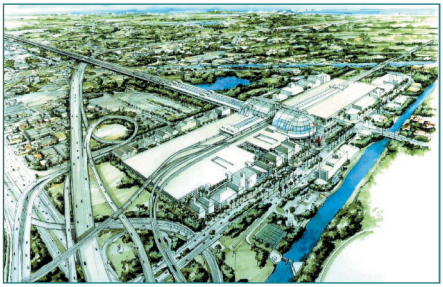

Miami Intermodal Center

TIFIA credit assistance backed by a regional gas tax and daily rental car fees helped complete the financing for the $1.3 billion Miami Intermodal Center, designed to improve access to and within Miami International Airport, a global gateway for national and international trade and commerce.

Photo Credit: Florida Department of Transportation

TIFIA assistance involves an application process and each project must meet certain threshold criteria to apply. The project's estimated eligible costs must be at least $100 million or 50 percent of the state's annual Federal-aid highway apportionments, whichever is less, or at least $30 million for intelligent transportation systems (ITS) projects. The project must be supported in whole or part from user charges or other non-Federal dedicated funding sources and be included in the state's Transportation Plan. The project is subject to all Federal requirements.

Qualified projects are evaluated and selected based on eight criteria. Before TIFIA assistance can be committed, the project must receive an investment grade rating on its senior obligations and have a completed environmental action.

What are the benefits?

TIFIA assistance provides improved access to capital markets, flexible repayment terms, and potentially more favorable interest rates than can be found in private capital markets for similar instruments. TIFIA can help advance expensive projects that otherwise might be delayed or deferred because of size, complexity, or uncertainty over the timing of revenues.

The ability to use TIFIA to partner with the Federal government for essential and costly projects improves access to the capital markets. Large, complex projects frequently encounter market resistance as a result of investor concerns about risk, particularly in the case of subordinate and secondary sources of capital. However, with TIFIA, the government can be a flexible, patient investor by providing subordinate capital that may not be available through the capital markets on attractive terms. The flexibility provided by TIFIA can then enable the senior debt to demonstrate higher coverage margins and attain investment-grade bond ratings. By facilitating the borrower's access to the capital markets through TIFIA, major projects that might be delayed or accomplished with less efficiency can be advanced.

How is it used?

Approved TIFIA projects range in cost from a $242 million highway-rail corridor improvement project to a $3.3 billion dual span toll bridge structure. TIFIA assistance is also being provided to transit and ferry systems, as well as intermodal facilities. Four of the approved projects are toll facilities, including a new toll facility in central Texas that will span 122 miles and a new bridge in California to replace the east span of the San Francisco-Oakland Bay Bridge. For these projects, TIFIA credit assistance offers the project sponsors a way to boost debt service coverage and enhances senior obligations at an affordable cost. Also, flexible repayment terms will facilitate these toll financings, enabling a better match of loan repayments to expected revenue flows.

Because of their size, many of the approved TIFIA projects were either unfunded in the near term or had large funding gaps. For some projects, TIFIA assistance enhanced market access and reduced borrowing costs; for others, it provided an alternative to grant funding, enabling the project sponsor to conserve regular Federal funds for smaller projects that could not be supported through user charges or dedicated revenue streams.

For More Information

Additional innovative finance resources are available through these web sites:

http://www.fhwa.dot.gov/innovativefinance

TIFIA web site at *http://tifia.fhwa.dot.gov/tifia/*

National Cooperative Highway Research Program (NCHRP) web site at *http://www.innovativefinance.org*

FHWA prepares the *Innovative Finance Quarterly* newsletter, available at the FHWA innovative finance web site above and as an insert to the *AASHTO Journal*, which provides up-to-date information on innovative finance programs, legislation and rules, and best practices.

FHWA Innovative Finance Contacts

FHWA Headquarters

Federal Aid Financial Management Division
400 7th Street, S.W., Room 4313
Washington, DC 20590
Tel: (202) 366-0673

TIFIA Joint Program Office
400 7th Street, S.W., Room 4301
Washington, DC 20590
Tel: (202) 366-5785

FHWA Southern Resource Center

61 Forsyth Street, S.W., Suite 17T26
Atlanta, GA 30303
Tel: (404) 562-3680

FHWA Midwestern Resource Center

19900 Governors Drive, Suite 301
Olympia Fields, IL 60461
Tel: (708) 283-3500

FHWA Western Resource Center

210 Mission Street, Suite 2100
San Francisco, CA 94105
Tel: (415) 744-3102

Publication Number - FHWA-AD-02-006