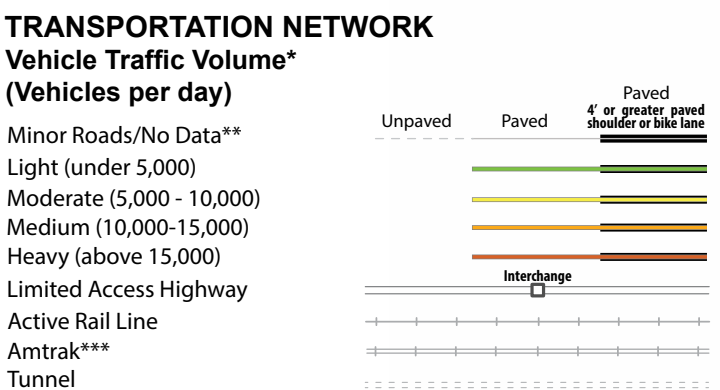


Before You Use This Map

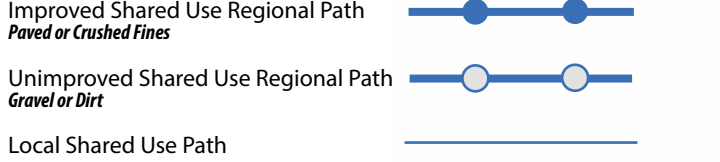
This guide has been developed as an aid to bicyclists and is not intended to be a substitute for a person's use of reasonable care. The user of this map bears full responsibility for his or her safety. The Greenway Collaborative, Inc makes no express or implied guarantee as to the safety or condition of the roads and paths shown and has no responsibility for maintaining them. Conditions indicated on the map are subject to change. Be prepared to make your own assessment of traffic, roads, and trails and plan routes appropriate to your riding skills.

All public and private entities and persons involved in the creation of this map disclaim responsibility and shall not be answerable or held accountable in any manner for loss, damage or injury that may be suffered as the result of the use of this map.

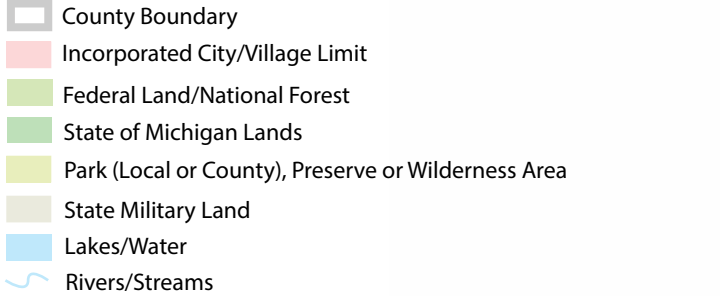
Legend



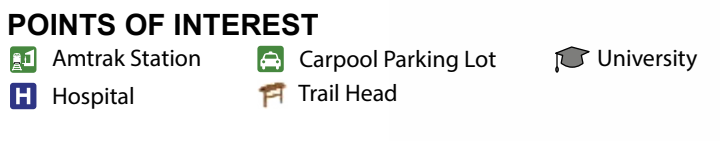
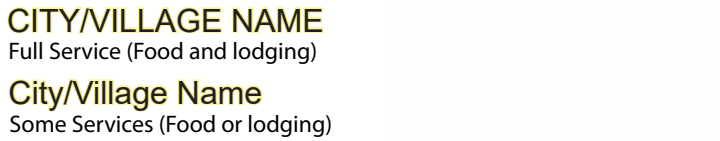
BICYCLE AND SHARED USE PATHS



LAND USE



SERVICES



Map Information

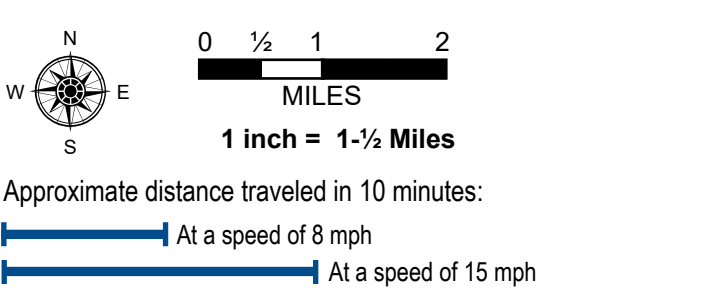
Map produced by the Greenway Collaborative, Inc. in collaboration with the Michigan Department of Transportation with funding from the Federal Highway Administration.

To order additional maps, please visit the Michigan Department of Transportation website at: www.michigan.gov/mdot-biking and select Maps and Brochures.

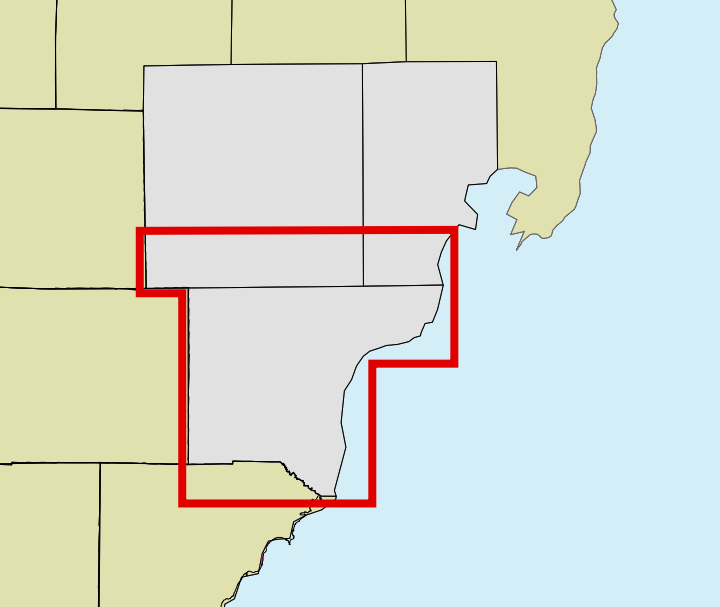
MDOT Metro Region Office
16101 W. Nine Mile Rd., Southfield, MI 48075

MDOT Transportation Planning
425 West Ottawa St., P.O. Box 30050, Lansing, MI 48909

This map is made possible through the Federal Highway funding: 30,000 copies printed at a cost of \$10,763 or \$0.36 per copy.



Reference Map



Where To Ride

On the Road: Bicycles are permitted on all Michigan highways and roads EXCEPT limited-access freeways or unless otherwise posted. Bicycles are allowed on all road systems including those in state forests, state parks, national forests and national parks.

State Game Areas: Bicycles are allowed on designated trails and areas in state game areas. For general recreation questions, please e-mail DNR-ParksAndRecreation@michigan.gov or call (517) 284-7275 (517-284-PARK).

State Forests: Bicycles are allowed on most state forest trails. For general recreation questions, please e-mail DNR-ParksAndRecreation@michigan.gov or call (517) 284-7275 (517-284-PARK).

Wildlife Division: (517) 284-9453 www.michigan.gov/dnr

State Parks: Bikes are currently allowed on all paved and non-paved roads in Michigan state parks. Bikes may also be ridden on designated bike paths. Mountain bikes are allowed only on trails designated for bicycle use. For general recreation questions, please e-mail DNR-ParksAndRecreation@michigan.gov or call (517) 284-7275 (517-284-PARK).

Local Trail Systems: Many communities have developed their own trail systems. Rules and regulations vary by each individual trail and community. Contact the appropriate jurisdiction for more information.

Wilderness Areas: Bicycles are considered to be mechanical devices and are therefore prohibited in national wilderness areas.

Huron-Clinton Metroparks: (810) 227-2757 www.metroparks.com

Bikes on Transit

AMTRAK: All Amtrak trains in Michigan accept carry-on bike reservations with some restrictions. Visit www.AmtrakMichigan.com or call 800-USA-RAIL for more information.

SMART BUS: All Fixed Routes Buses equipped with bike racks. For more information visit www.smartbus.com.

QLINE DETROIT: Bicycles are allowed on the QLINE, space permitting. For more information visit www.qlinedetroit.com.

DETROIT DEPARTMENT OF TRANSPORTATION (DDOT) BUS: Bike racks installed on most DDOT buses. For more information visit www.detroitmi.gov/DDOT.

THE PEOPLE MOVER: Bikes are not permitted. For more information visit www.peoplemover.com.

Iron Belle Trail & Great Lake to Lake Trail Route #1

The Iron Belle Trail - Bike Route travels from Ironwood to Belle Isle and includes trails in Wayne, Macomb and Oakland Counties. The bike route is currently under development. For information contact the Michigan Trails and Greenway Alliance at (517) 485-6022.

The Great Lake to Lake Trail - Route #1 travels from South Haven to Port Huron and includes trails in Oakland and Macomb counties. The bike route is currently under development. For information contact the Michigan Trails and Greenway Alliance at (517) 485-6022.

The Detroit Riverwalk & Dequindre Cut is a multi-use trail along the Detroit River and Dequindre Cut. It is a multi-use trail along the Detroit River and Dequindre Cut. It is a multi-use trail along the Detroit River and Dequindre Cut.

The Detroit Riverwalk & Dequindre Cut is a multi-use trail along the Detroit River and Dequindre Cut. It is a multi-use trail along the Detroit River and Dequindre Cut. It is a multi-use trail along the Detroit River and Dequindre Cut.

Detroit

