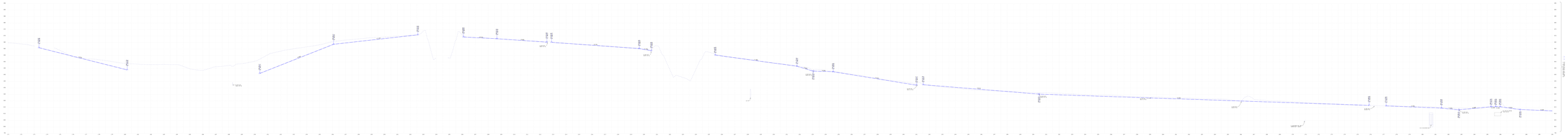



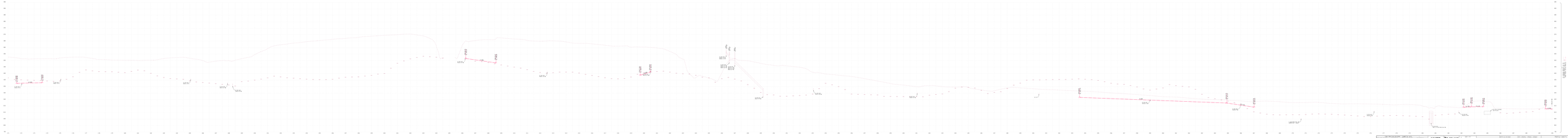

DRAFT
Not for Bidding Purposes


DRAFT
Not for Bidding Purposes

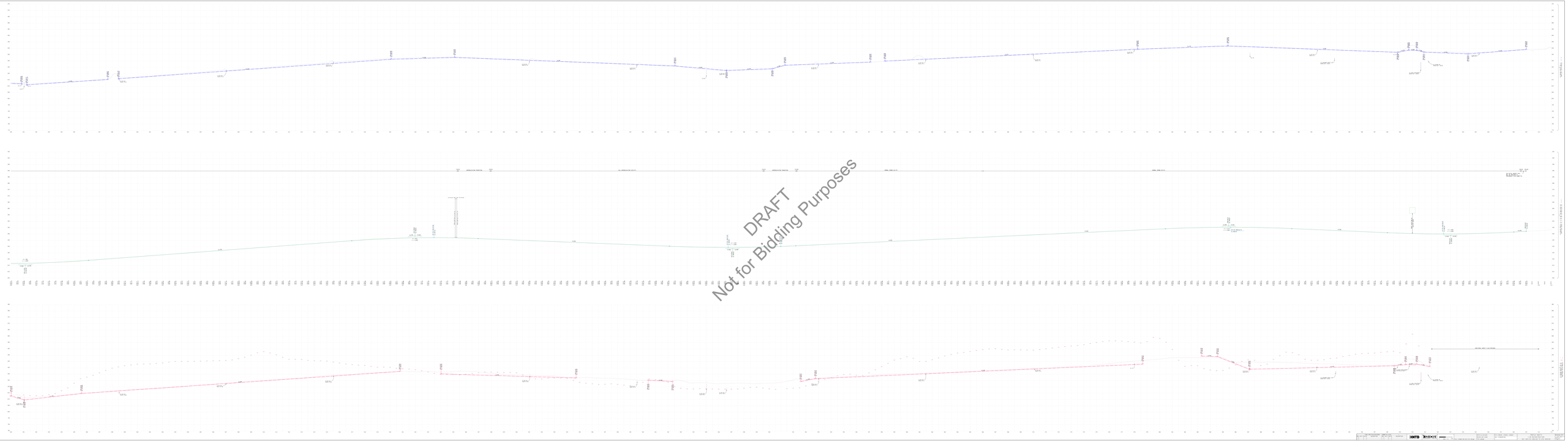
DRAFT
Not for Bidding Purposes

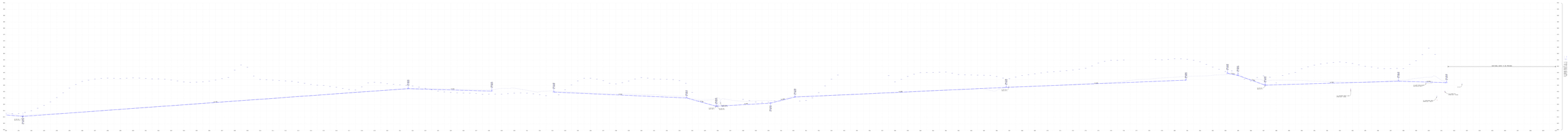

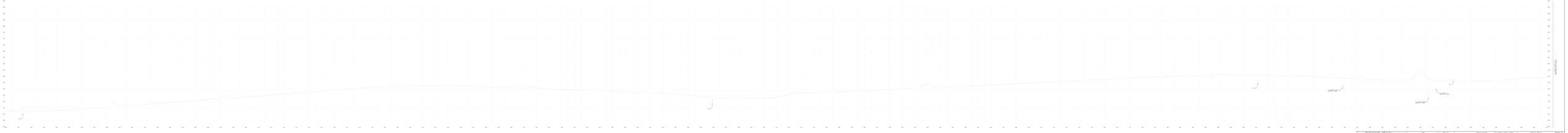

DRAFT
Not for Bidding Purposes


DRAFT
Not for Bidding Purposes

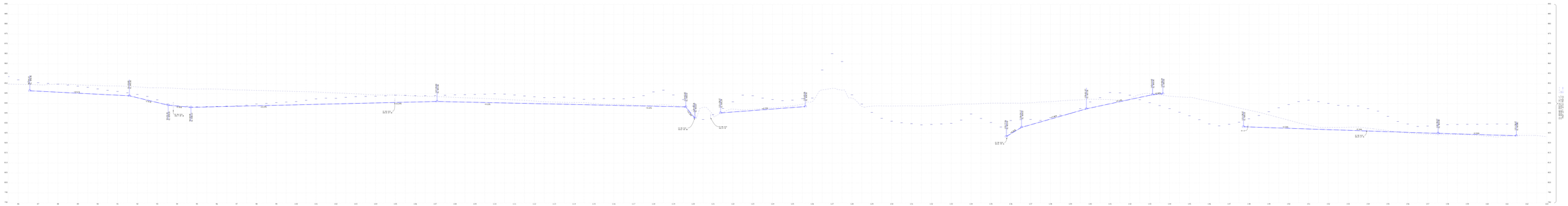



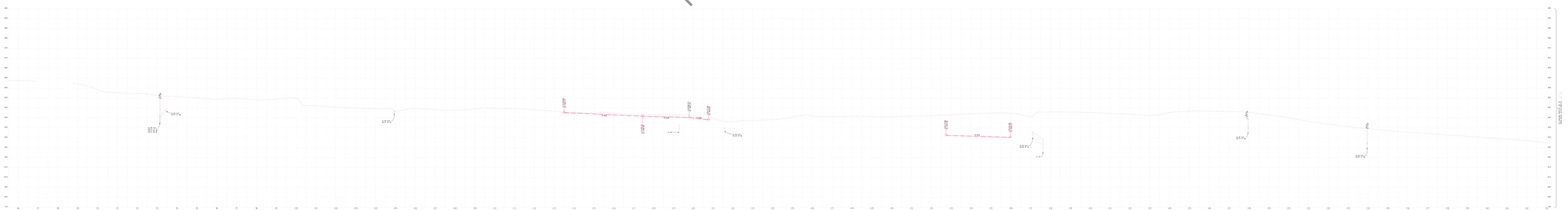

DRAFT
Not for Bidding Purposes

FINAL PLAN REVISIONS							
NO.	DATE	DESCRIPTION	APP.	NO.	DATE	DESCRIPTION	APP.

HNTB

MDOT

SCALE: 1" = 1'
HORIZ. 1" = 1'
VERT. 1" = 1'

DESIGN FILENAME
DESIGN DATE:10/08/
DRAWN BY:CHRIS
FILE:10MAR6_PP_PLAN_PROFILE
CS:CHRIS.YATES.CSDATA
PW:10MAR6PP.DWG

PROFILE SHEET:
1-SB RECONSTRUCTION
SB 1

DRAWING NO:
Line 1 SHT
PP-01

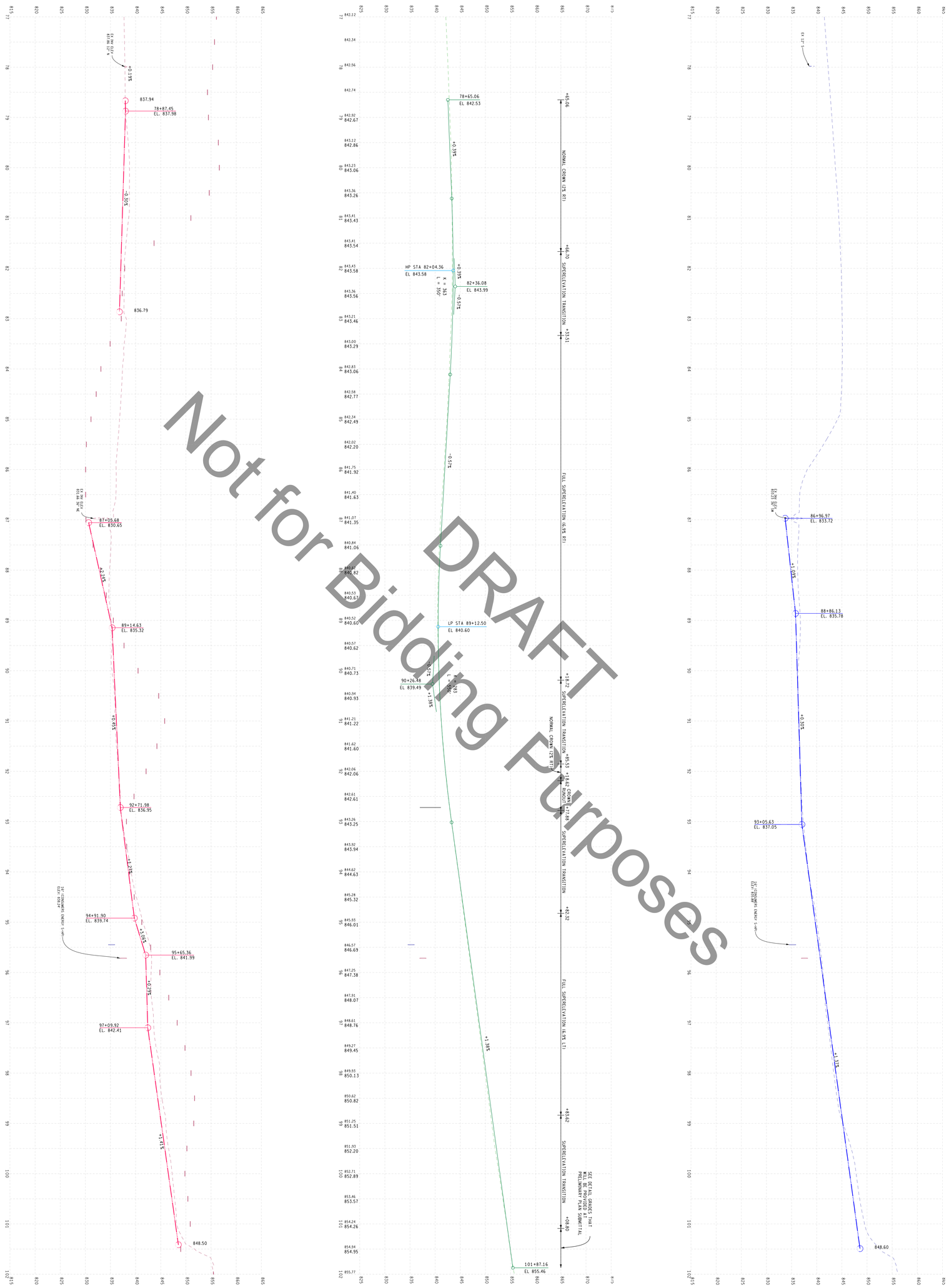

DRAFT
Not for Bidding Purposes

EX GROUND PROFILE 40' RT
EX GROUND POINTS 100' RT
PROP RIGHT DITCH PROFILE

EX GROUND PROFILE AT RAMP C NON-LEGAL ALI
PROP PLAN GRADE AT RAMP C NON-LEGAL ALI

EX GROUND PROFILE 55' LT
PROP LEFT DITCH PROFILE

NO.	DATE	INITIAL	DESCRIPTION	NO.	DATE	INITIAL	DESCRIPTION

FHWA REV 8/18 REVISIONS SUBMITTED DATE

INTB

MDOT

VERT. (FT) 0 HORZ. (FT) 100

FILE:127683_AirPonc_Prof.dgn

DATE:09/17/19
PLOT SCALE: 1"=50'
PLOT DATE:

CS:19045, 19322, 20164
JN: 125863CON

PROFILE SHEETS
I-69 PLOCKS SECTION
AIRPORT RAMP C

DRAWING PROFILE 1 OF 1
SHEET 1



Not for Bidding Purposes
DRAFT

EX GROUND PROFILE 55' RT
PROP RIGHT DITCH PROFILE

EX GROUND PROFILE AT RAMP D NON-LEGAL ALI
PROP PLAN GRADE AT RAMP D NON-LEGAL ALI

EX GROUND PROFILE 40' LT
EX GROUND POINTS 150' LT
PROP LEFT DITCH PROFILE

NO.	DATE	AUTH	DESCRIPTION	NO.	DATE	AUTH	DESCRIPTION
			FINAL RDP R&R REVISIONS SUBMITTAL DATE				

NTB

MDOT

VERT (FT) 0 HORZ (FT) 100

FILE: I256963_airRamp0-Prof.dgn

DATE:09/17/19
PLOT SCALE: 1"=50'
TSCL:LANDNG

CS: 19043, 19322, 23604
JN: I256963ON

PROFILE SHEETS
I-69 RECONSTRUCTION
AIRPORT RAMP D

Revised Sheet 1
PART 1 OF 1

EX GROUND PROFILE 40' LT
EX GROUND POINTS 100' LT
PROP LEFT DITCH PROFILE

EX GROUND PROFILE AT RAMP A NON-LEGAL ALI
PROP FLAN GRADE AT RAMP A NON-LEGAL ALI

EX GROUND PROFILE 55' RT
PROP RIGHT DITCH PROFILE

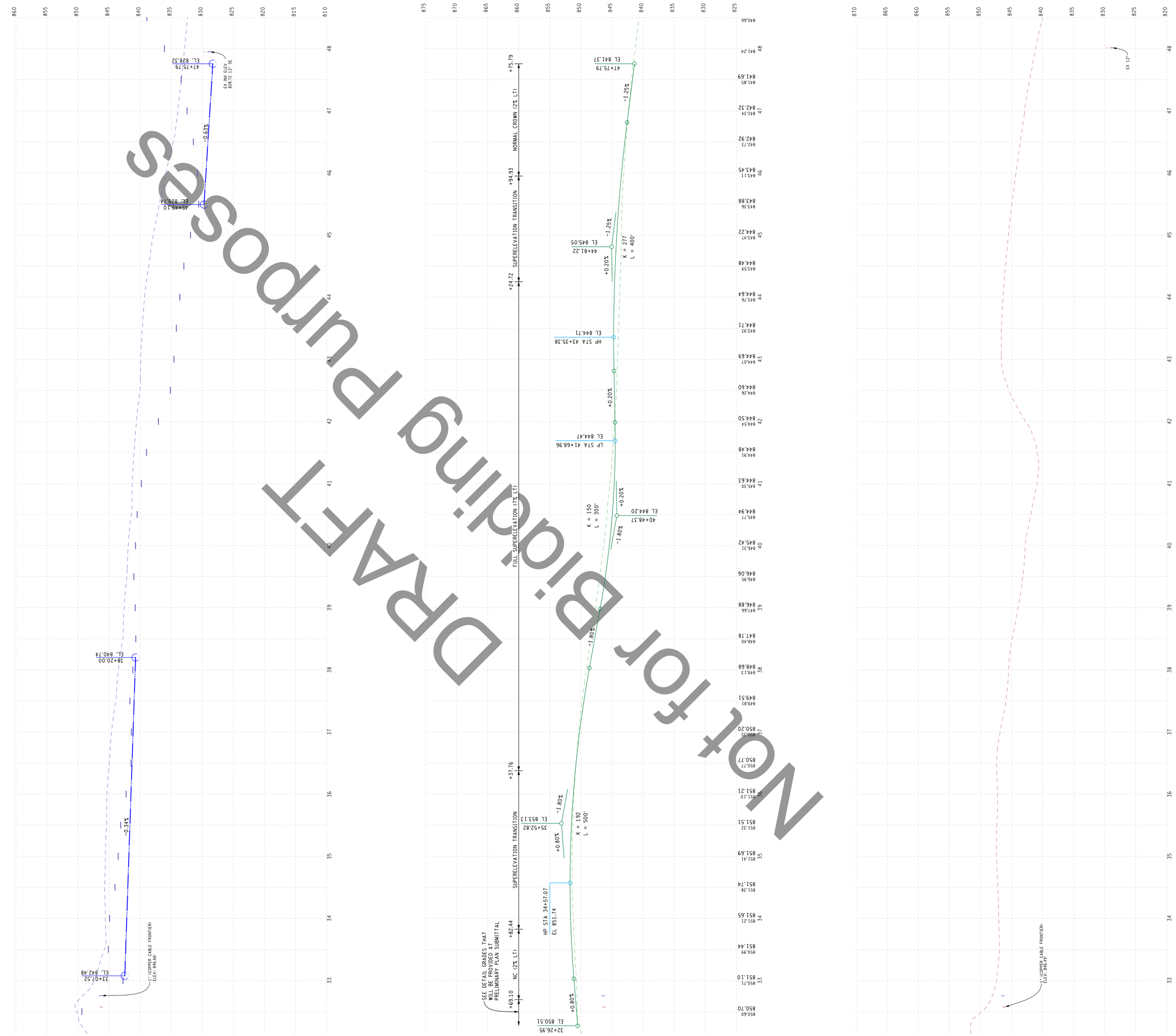

DRAFT
Not for Bidding Purposes

DRAWING SHEET	
PROFILE SHEET 1	

PROFILE SHEETS
I-69 RECONSTRUCTION
FRANCIS RAMP A

CS: 19043, 19322, 23064
JN: 1296805CON

DATE:09/17/19
DESIGNED:SPARKS
CHECKED:SPARKS
TSC:LANSING

FILE: 1296805_Frankamp_Prof.dgn

VERT. (FT) 0 1 2
HORZ. (FT) 0 50 100

HNTB

MDOT
Michigan Department of Transportation

FINAL ROW PLAN REVISIONS			
NO.	DATE	AUTH	DESCRIPTION

COMMITTAL DATE:			
NO.	DATE	AUTH	DESCRIPTION

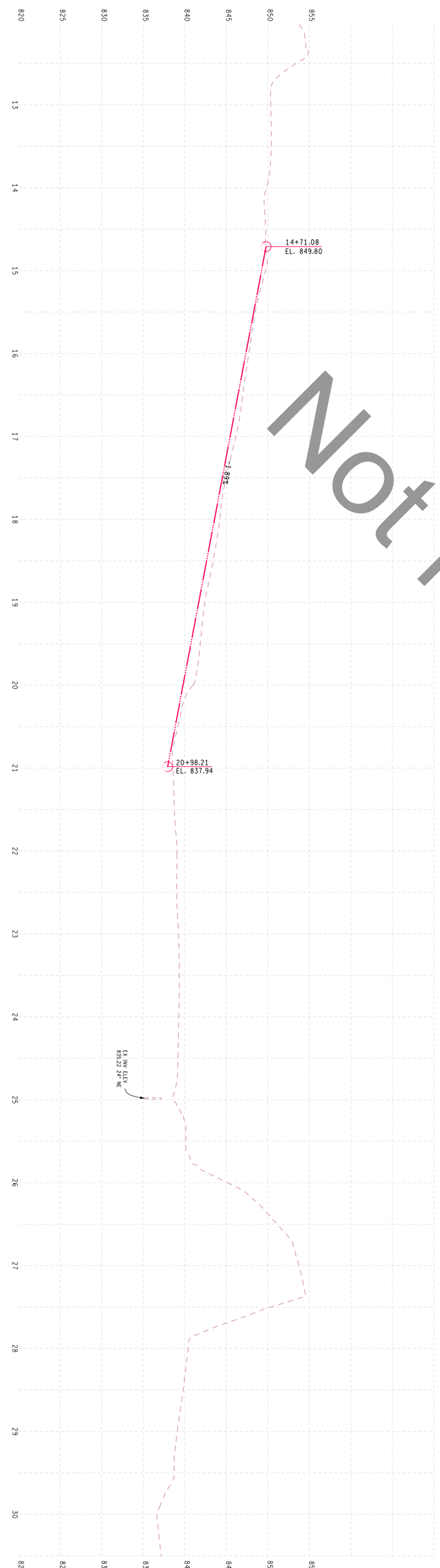

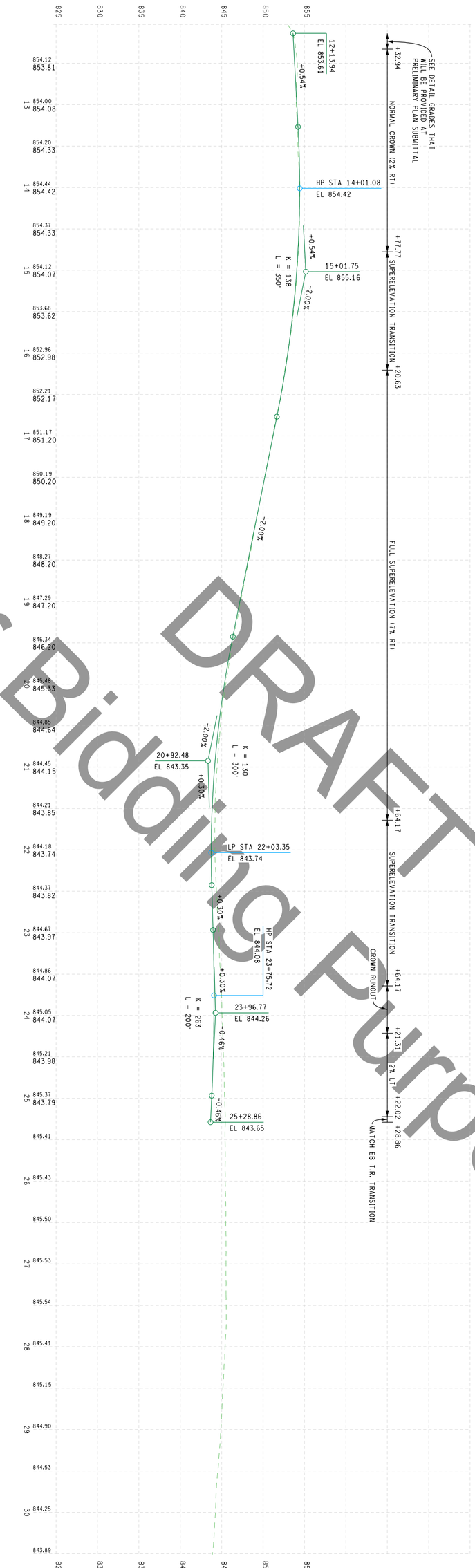

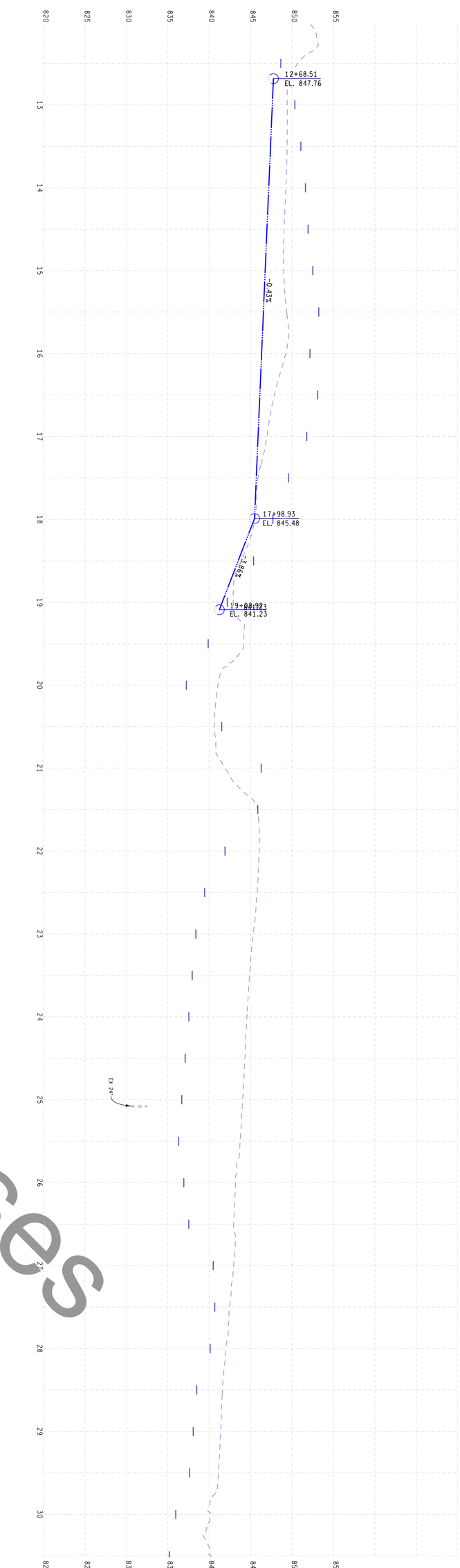

EX GROUND PROFILE 40' RT
PROP RIGHT DITCH PROFILE

EX GROUND PROFILE AT RAMP B NON-LEGAL ALI
PROP PLAN GRADE AT RAMP B NON-LEGAL ALI

EX GROUND PROFILE 55' LT
EX GROUND POINTS 100' LT
PROP LEFT DITCH PROFILE

DRAFT
Not for Bidding Purposes

NO.	DATE	AUTH	DESCRIPTION	NO.	DATE	AUTH	DESCRIPTION

FINAL PLAN REVISIONS SUBMITTAL DATA

NTB

MDOT MICHIGAN DEPARTMENT OF TRANSPORTATION

VERT. (FT) 0 — 1 0
HORZ. (FT) 0 — 100

FILE: 125863_Frankenmuth_Prof.dgn

DATE: 08/17/19
USER: SCHAMBERLAIN
TSCH: LANDING

CS: 19343, 19322, 23064
JN: 125863CON

PROJECT: I-69 PROJ. DESIGN
FRANKENMUTH RAMP B

PROFILE SHEETS

Journal SHEET
PROFILE 14-18
LOG SCT 1