US BICYCLE ROUTE 20 - Page 12

MDOT Michigan Department of Transportation

0 0.5 1 2 Miles

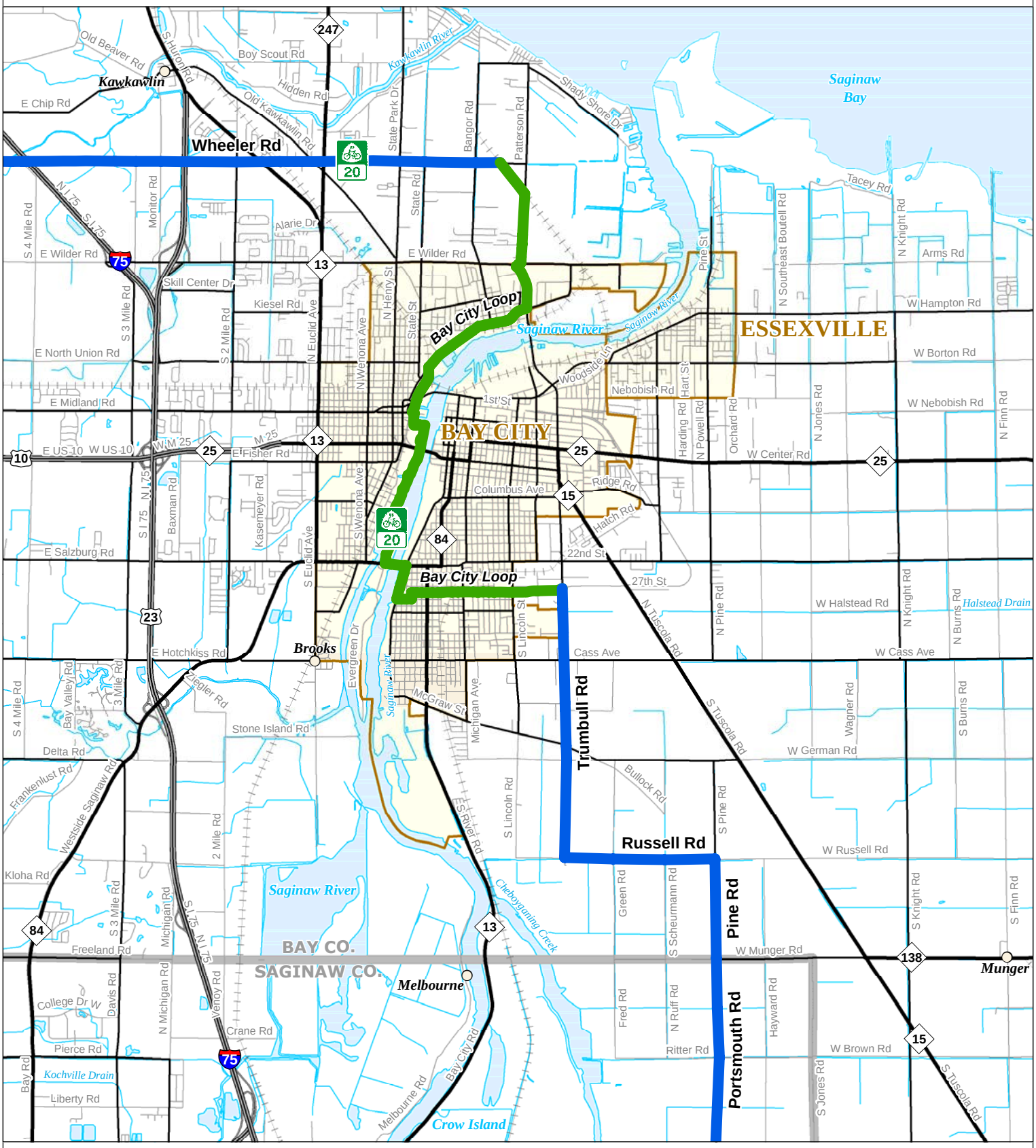

Produced by: CSSTP
MI Dept. of Technology, Management, and Budget
06/27/12

Legend

- US Bicycle Route 20 on Road
- US Bicycle Route 20 on Trail
- Freeway
- Highway
- Primary Road
- Local Road
- Railroad
- County
- State
- River or Stream
- Water Feature
- City or Village
- Unincorporated Place

MAP LOCATION

US BICYCLE ROUTE 20 - Page 13

0 0.5 1 2 Miles

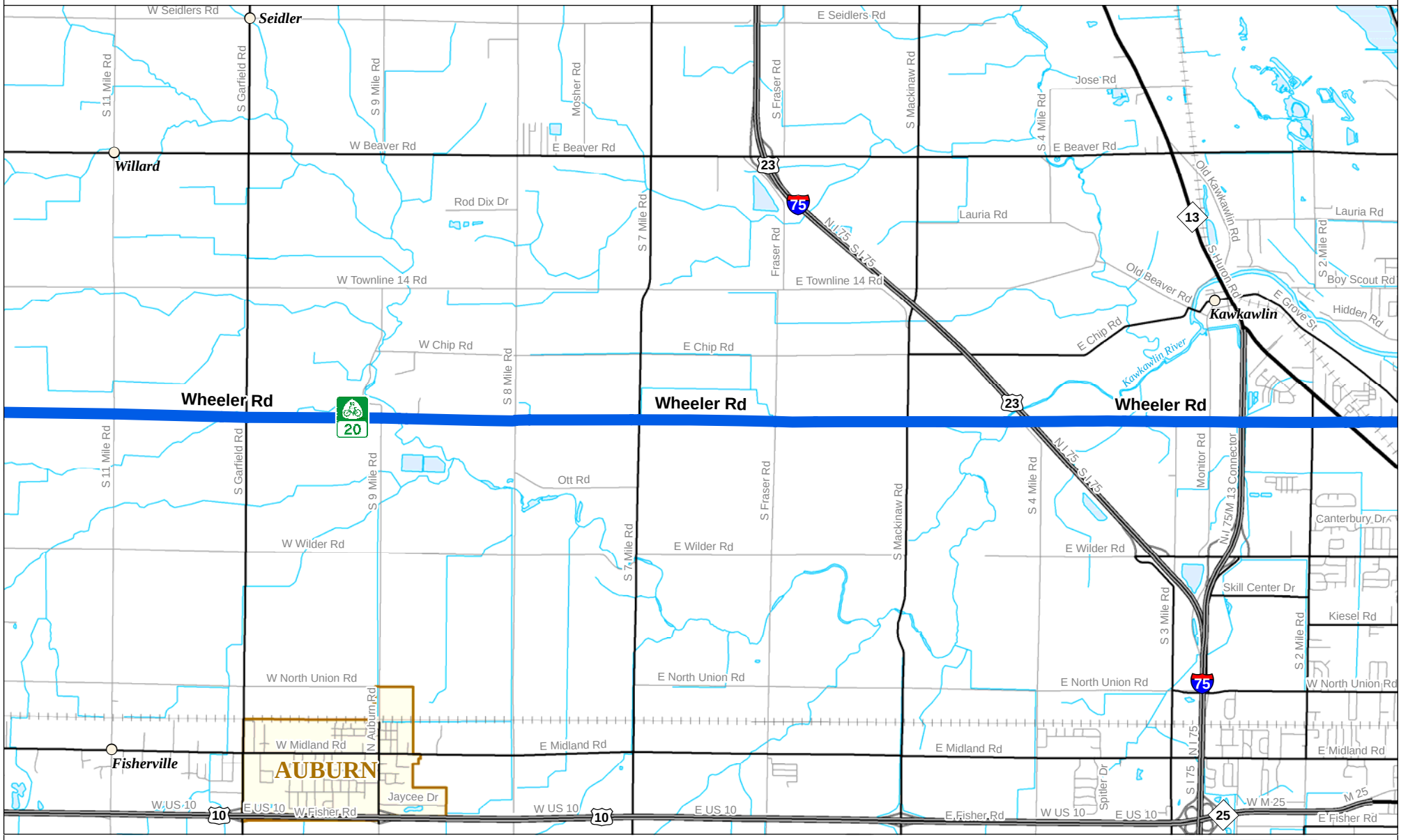

Produced by:
Center for Shared Solutions and Technology Partnerships
Michigan Department of Technology, Management, and Budget
06/27/12

Legend

- US Bicycle Route 20 on Road
- US Bicycle Route 20 on Trail
- Freeway
- Highway
- Primary Road
- Local Road
- Railroad
- County
- State
- River or Stream
- Water Feature
- City or Village
- Unincorporated Place

US BICYCLE ROUTE 20 - Page 14

MDOT
Michigan Department of Transportation

0 0.5 1 2 Miles

Pere Marquette Rail Trail
Wheeler Rd
Rockwell Rd
Ashman St
Abbott Rd
Eastlawn Dr
Jefferson Ave
Grove St
McDonald St
Haley St
See Inset
MIDLAND
Bullock Creek
M.C.V. Cooling Pond
Tittabawassee River
Pine River
Chippewa River
Dingman Drain
Linville Drain

0 1,000 2,000 Feet

Produced by:
Center for Shared Solutions and Technology Partnerships
Michigan Department of Technology, Management, and Budget
06/27/12

Legend

- US Bicycle Route 20 on Road
- US Bicycle Route 20 on Trail
- Freeway
- Highway
- Primary Road
- Local Road
- Railroad
- County
- State
- River or Stream
- Water Feature
- City or Village
- Unincorporated Place

MAP LOCATION

US BICYCLE ROUTE 20 - Page 15

0 0.5 1 2 Miles

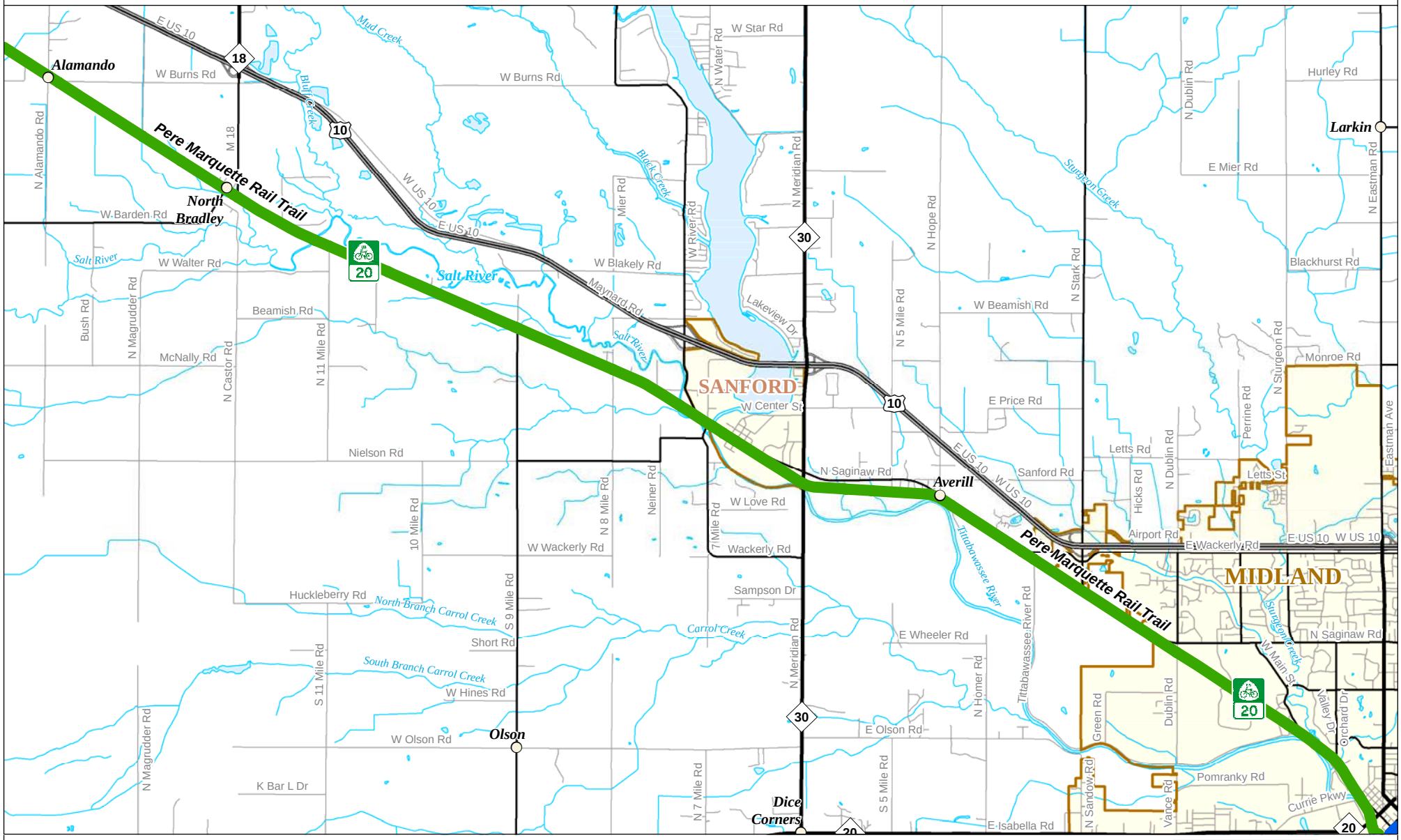

Legend

- US Bicycle Route 20 on Road
- US Bicycle Route 20 on Trail
- Freeway
- Highway
- Primary Road
- Local Road
- Railroad
- County
- State
- River or Stream
- Water Feature
- City or Village
- Unincorporated Place

MAP LOCATION

Produced by:
Center for Shared Solutions and Technology Partnerships
Michigan Department of Technology, Management, and Budget
06/27/12

US BICYCLE ROUTE 20 - Page 16

0 0.5 1 2 Miles

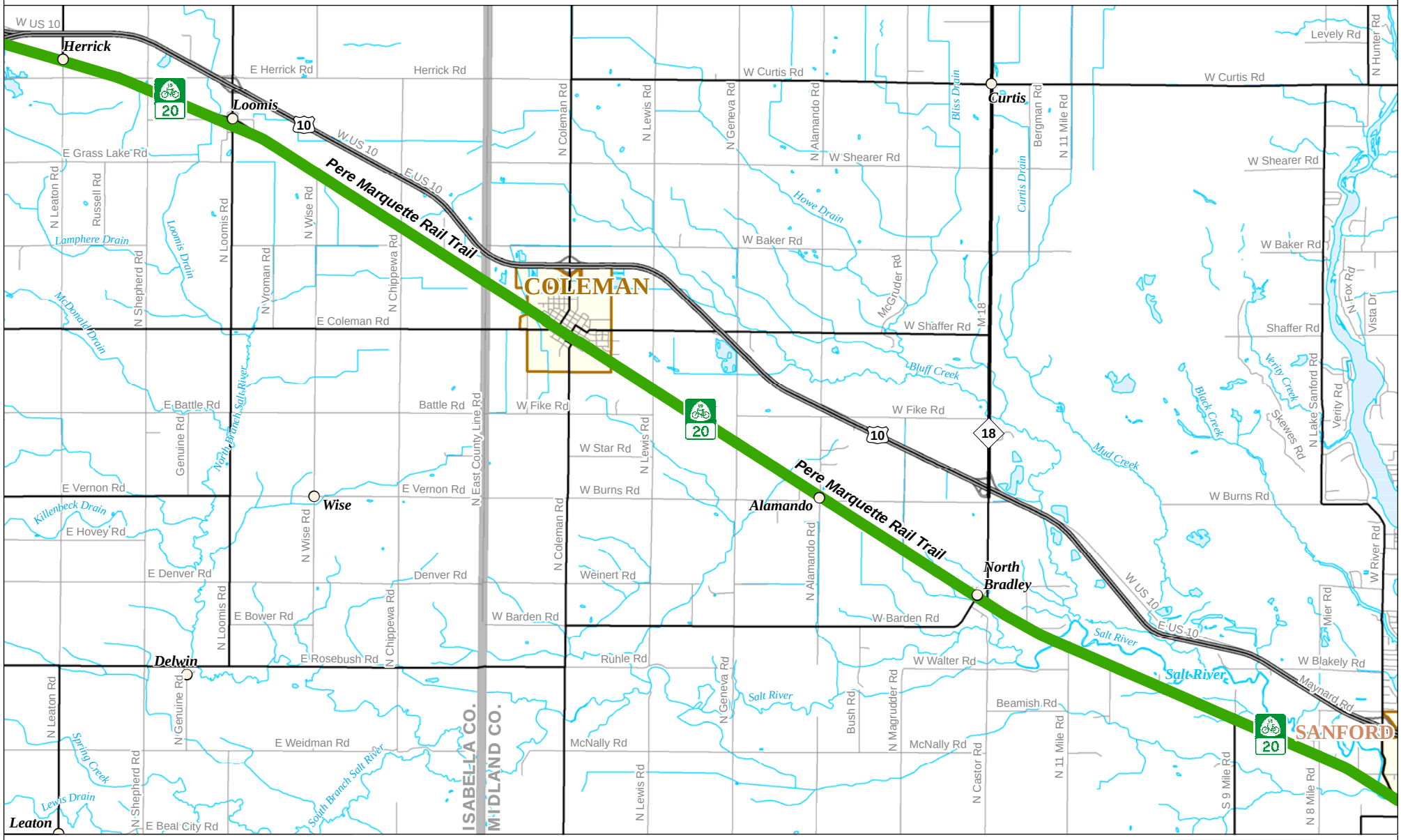

Produced by:
Center for Shared Solutions and Technology Partnerships
Michigan Department of Technology, Management, and Budget
06/27/12

Legend

- US Bicycle Route 20 on Road
- US Bicycle Route 20 on Trail
- Freeway
- Highway
- Primary Road
- Local Road
- Railroad
- County
- State
- River or Stream
- Water Feature
- City or Village
- Unincorporated Place

MAP LOCATION

US BICYCLE ROUTE 20 - Page 17

MDOT
Michigan Department of Transportation

0 0.5 1 2 Miles

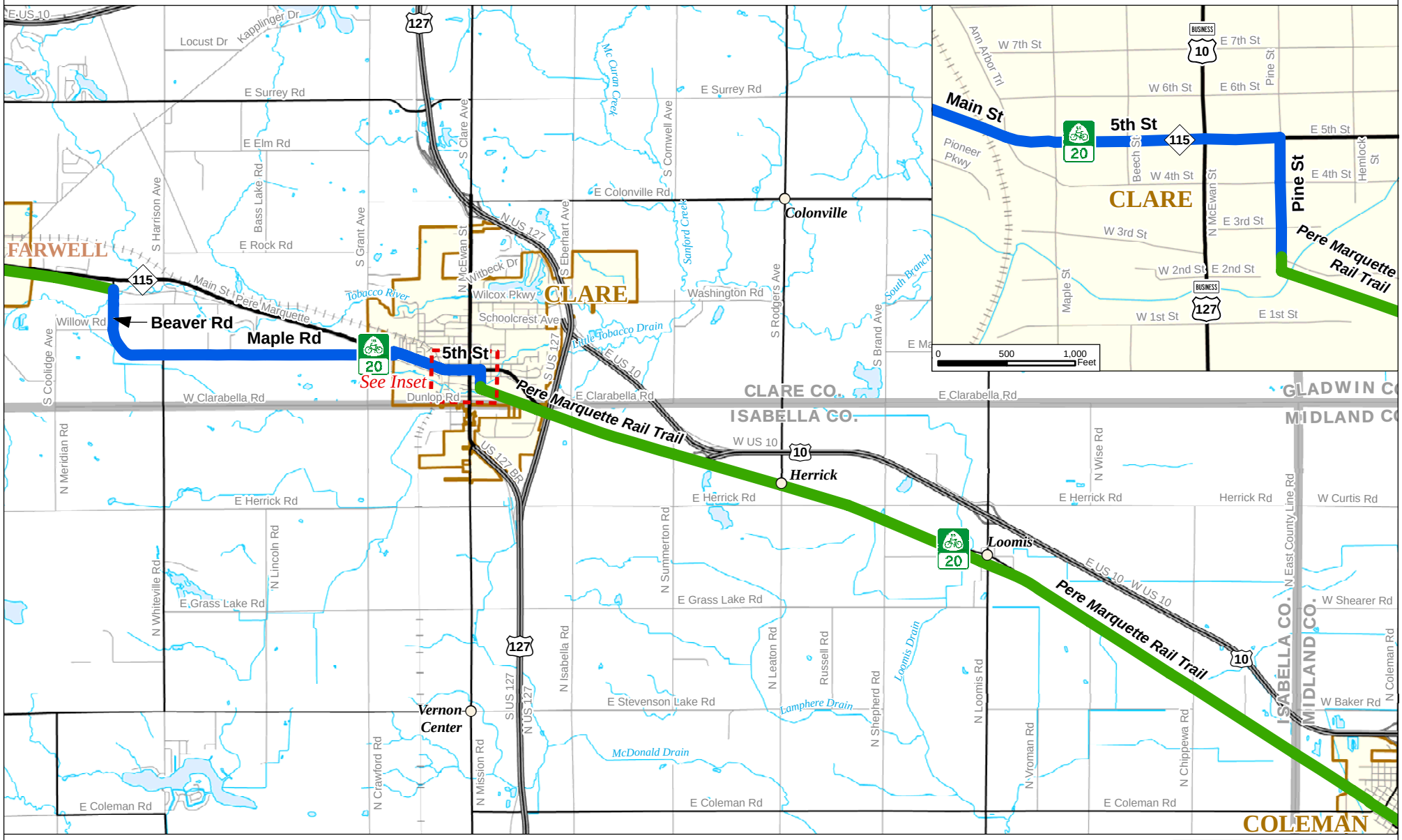

Legend

- US Bicycle Route 20 on Road
- US Bicycle Route 20 on Trail
- Freeway
- Highway
- Primary Road
- Local Road
- Railroad
- County
- State
- River or Stream
- Water Feature
- City or Village
- Unincorporated Place

MAP LOCATION

CSSTP

Produced by:
Center for Shared Solutions and Technology Partnerships
Michigan Department of Technology, Management, and Budget
06/27/12

US BICYCLE ROUTE 20 - Page 18

MDOT Michigan Department of Transportation

0 0.5 1 2 Miles

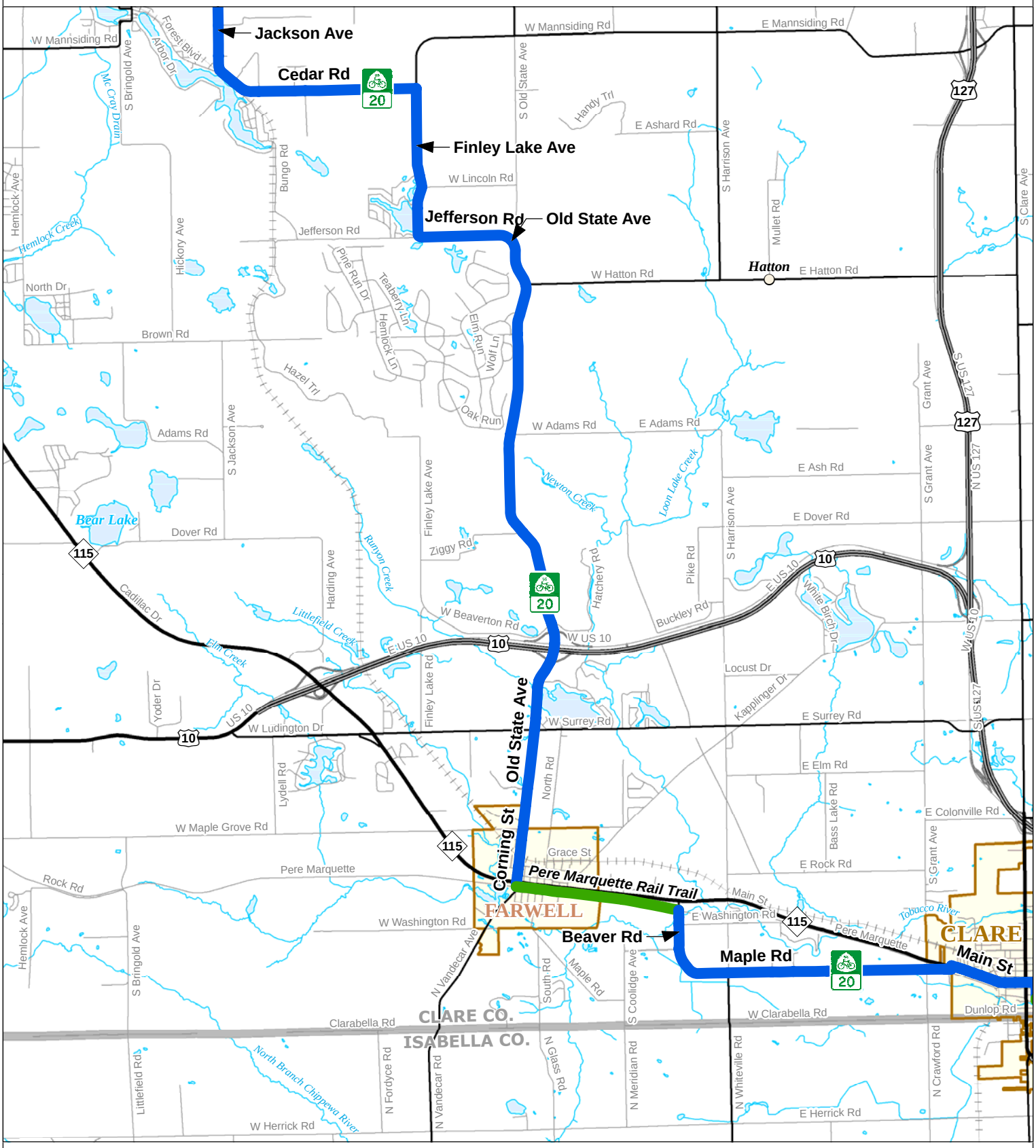

Produced by: CSSTP
MI Dept. of Technology, Management, and Budget
06/27/12

Legend

- US Bicycle Route 20 on Road
- US Bicycle Route 20 on Trail
- Freeway
- Highway
- Primary Road
- Local Road
- Railroad
- County
- State
- River or Stream
- Water Feature
- City or Village
- Unincorporated Place

MAP LOCATION