US BICYCLE ROUTE 35 - Page 39

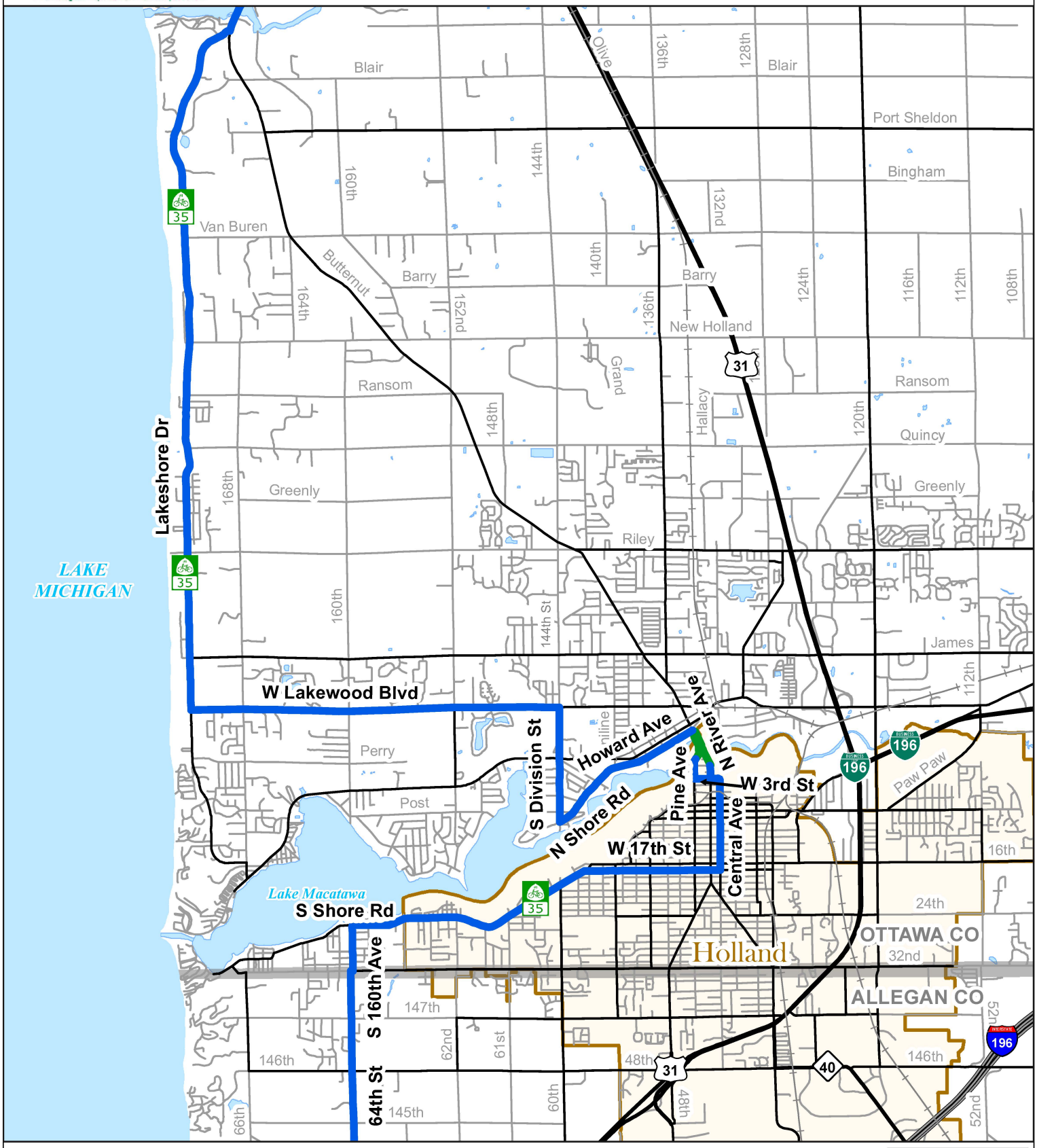

Legend

- US Bicycle Route 35 on Road
- US Bicycle Route 35 on Trail
- Ferry Service
- Freeway
- Highway
- Primary Road
- Local Road
- Railroad
- County
- State
- River or Stream
- Water Feature
- City or Village
- Unincorporated Place

MAP LOCATION

CSSTP

Produced by: CSSTP
MI Dept. of Technology, Management, and Budget
06/27/12
Updated: November 2016

US BICYCLE ROUTE 35 - Page 40

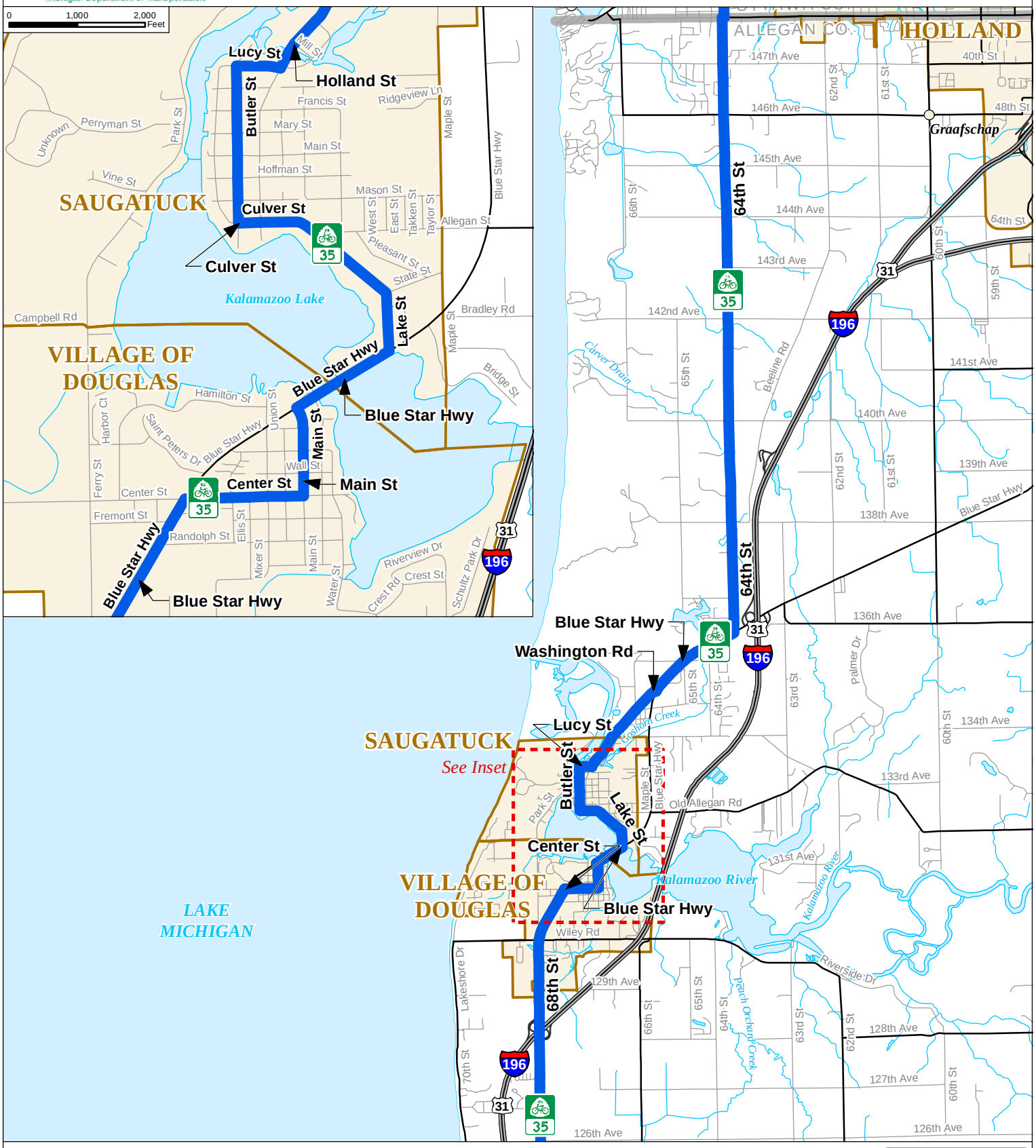

Legend

- US Bicycle Route 35 on Road
- US Bicycle Route 35 on Trail
- Ferry Service
- Freeway
- Highway
- Primary Road
- Local Road
- Railroad
- County
- State
- River or Stream
- Water Feature
- City or Village
- Unincorporated Place

MAP LOCATION

CSSTP

Produced by: CSSTP
MI Dept. of Technology, Management, and Budget
06/27/12

US BICYCLE ROUTE 35 - Page 41

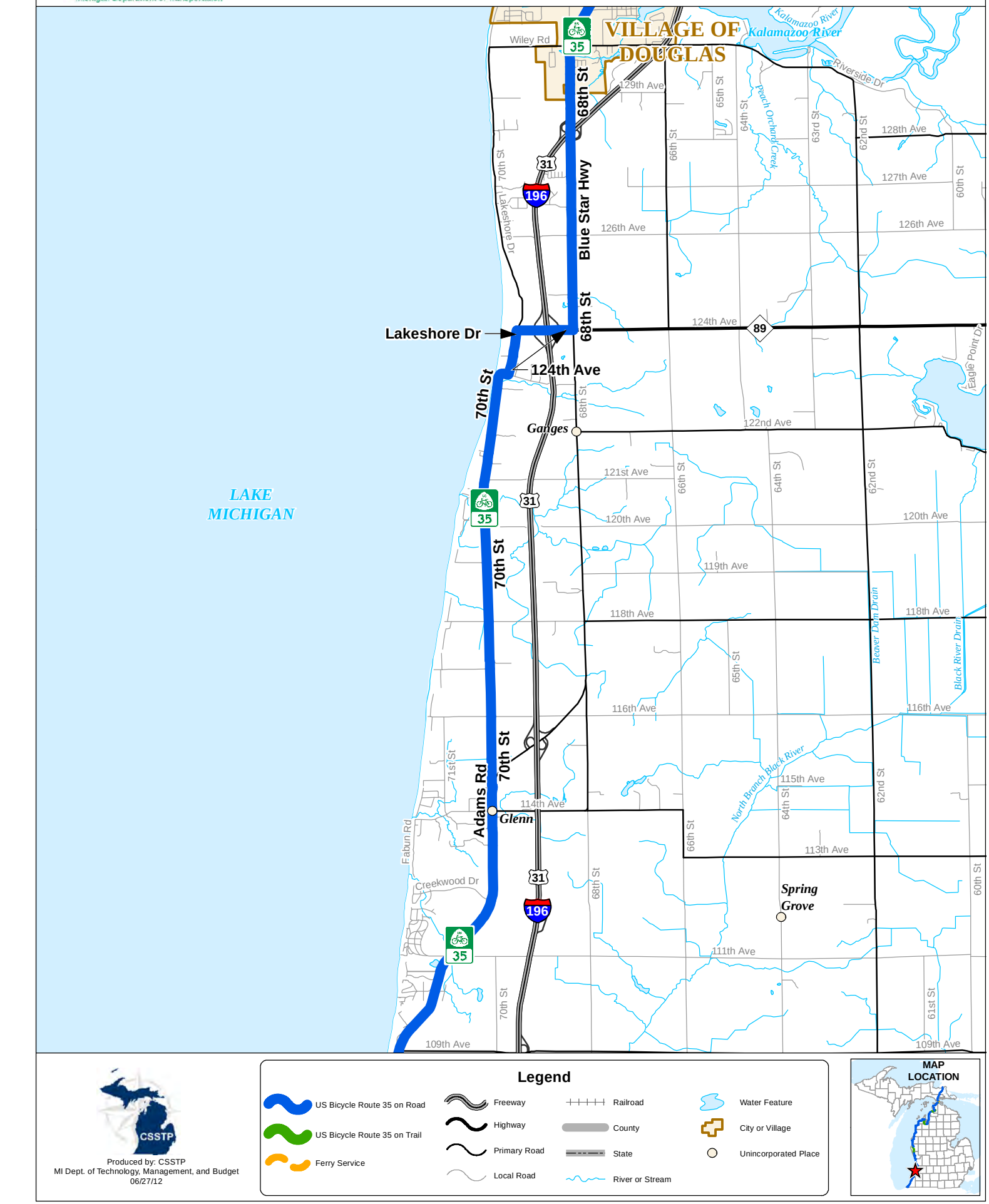

Produced by: CSSTP
MI Dept. of Technology, Management, and Budget
06/27/12

Legend

- US Bicycle Route 35 on Road
- US Bicycle Route 35 on Trail
- Ferry Service
- Freeway
- Highway
- Primary Road
- Local Road
- Railroad
- County
- State
- River or Stream
- Water Feature
- City or Village
- Unincorporated Place

MAP LOCATION

US BICYCLE ROUTE 35 - Page 42

MDOT Michigan Department of Transportation

0 0.5 1 2 Miles

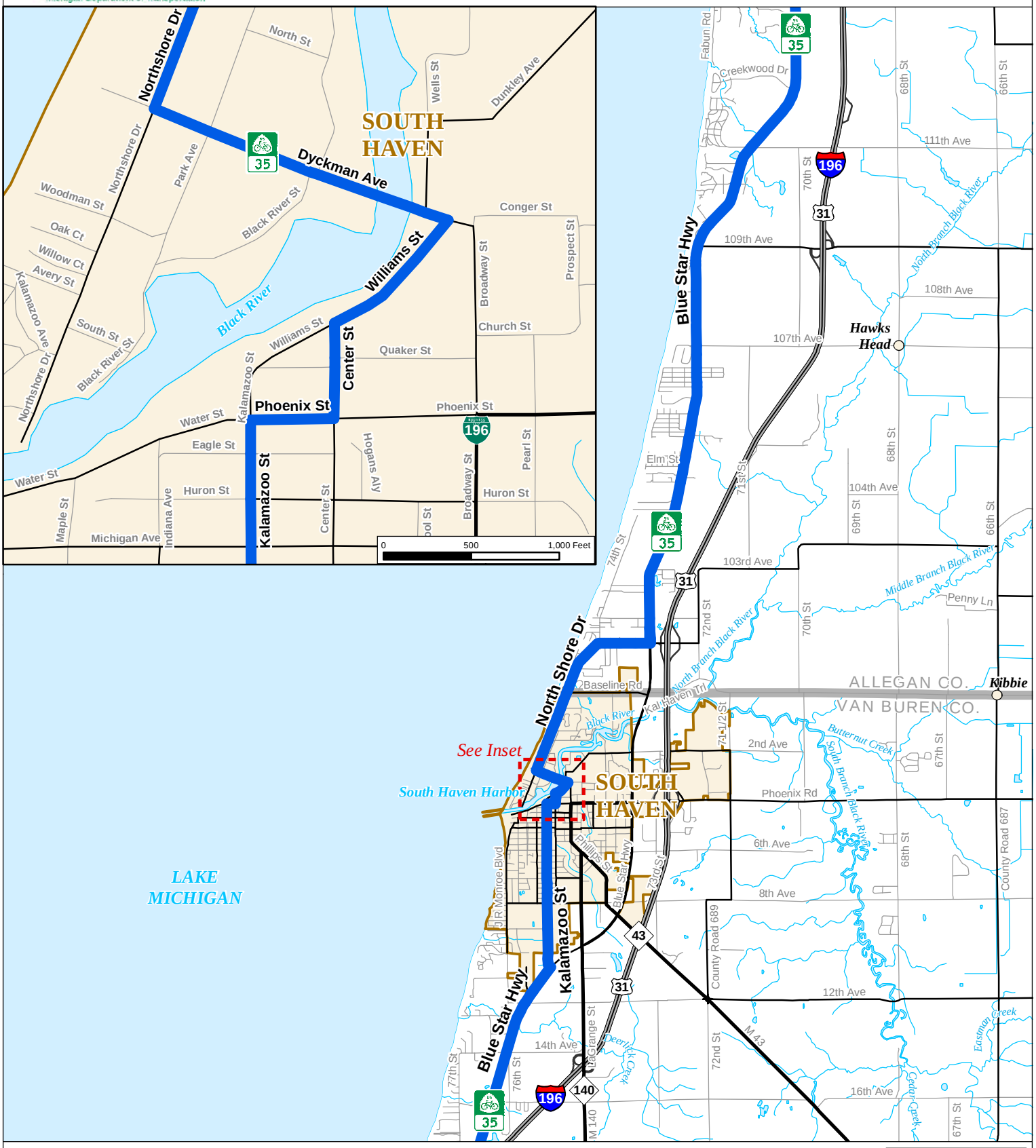

Legend

- US Bicycle Route 35 on Road
- US Bicycle Route 35 on Trail
- Ferry Service
- Freeway
- Highway
- Primary Road
- Local Road
- Railroad
- County
- State
- River or Stream
- Water Feature
- City or Village
- Unincorporated Place

MAP LOCATION

CSSTP

Produced by: CSSTP
MI Dept. of Technology, Management, and Budget
06/27/12

US BICYCLE ROUTE 35 - Page 43

MDOT Michigan Department of Transportation

0 0.5 1 2 Miles

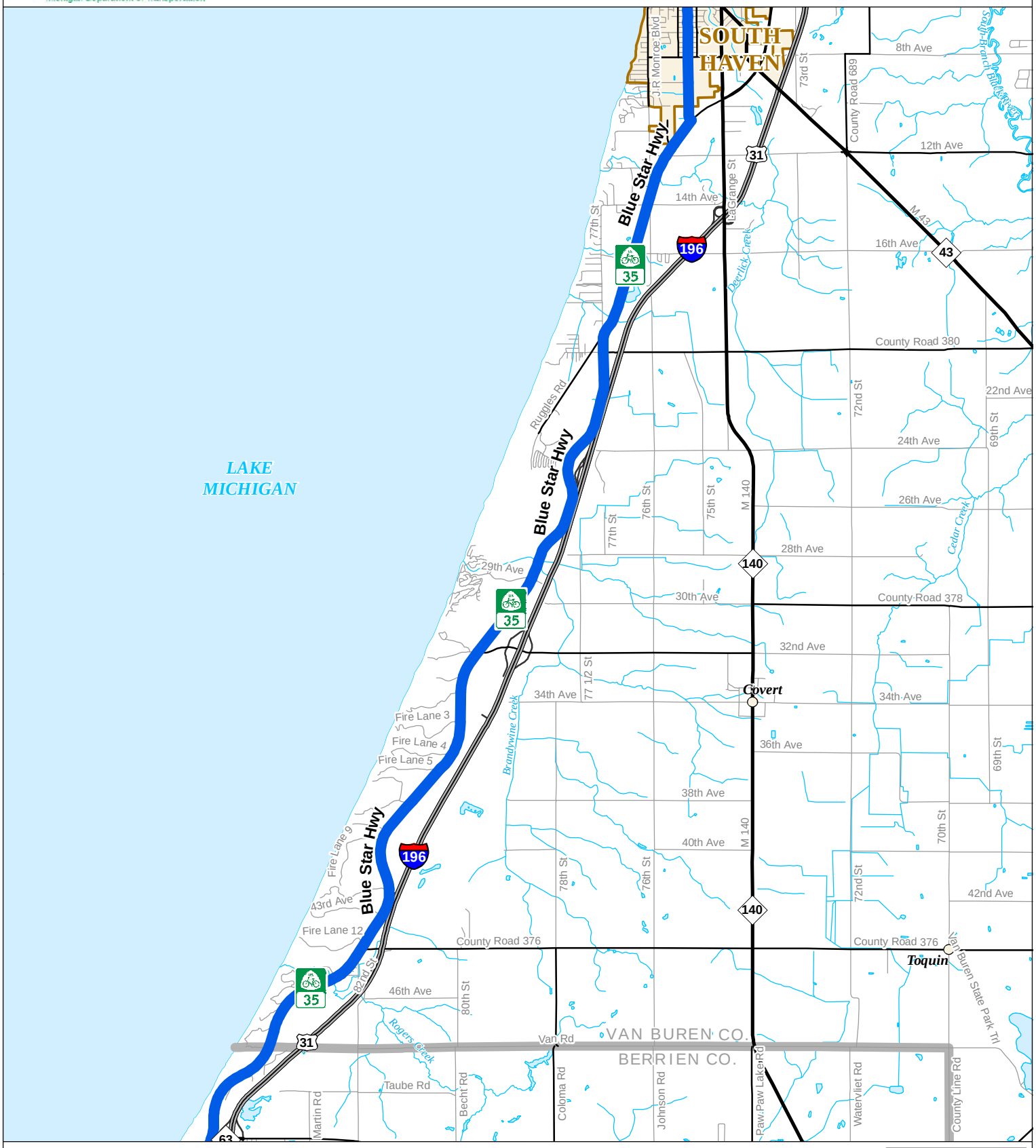

CSSTP

Produced by: CSSTP
MI Dept. of Technology, Management, and Budget
06/27/12

Legend

- US Bicycle Route 35 on Road
- US Bicycle Route 35 on Trail
- Ferry Service
- Freeway
- Highway
- Primary Road
- Local Road
- Railroad
- County
- State
- River or Stream
- Water Feature
- City or Village
- Unincorporated Place

MAP LOCATION

US BICYCLE ROUTE 35 - Page 44

MDOT Michigan Department of Transportation

0 0.5 1 2 Miles

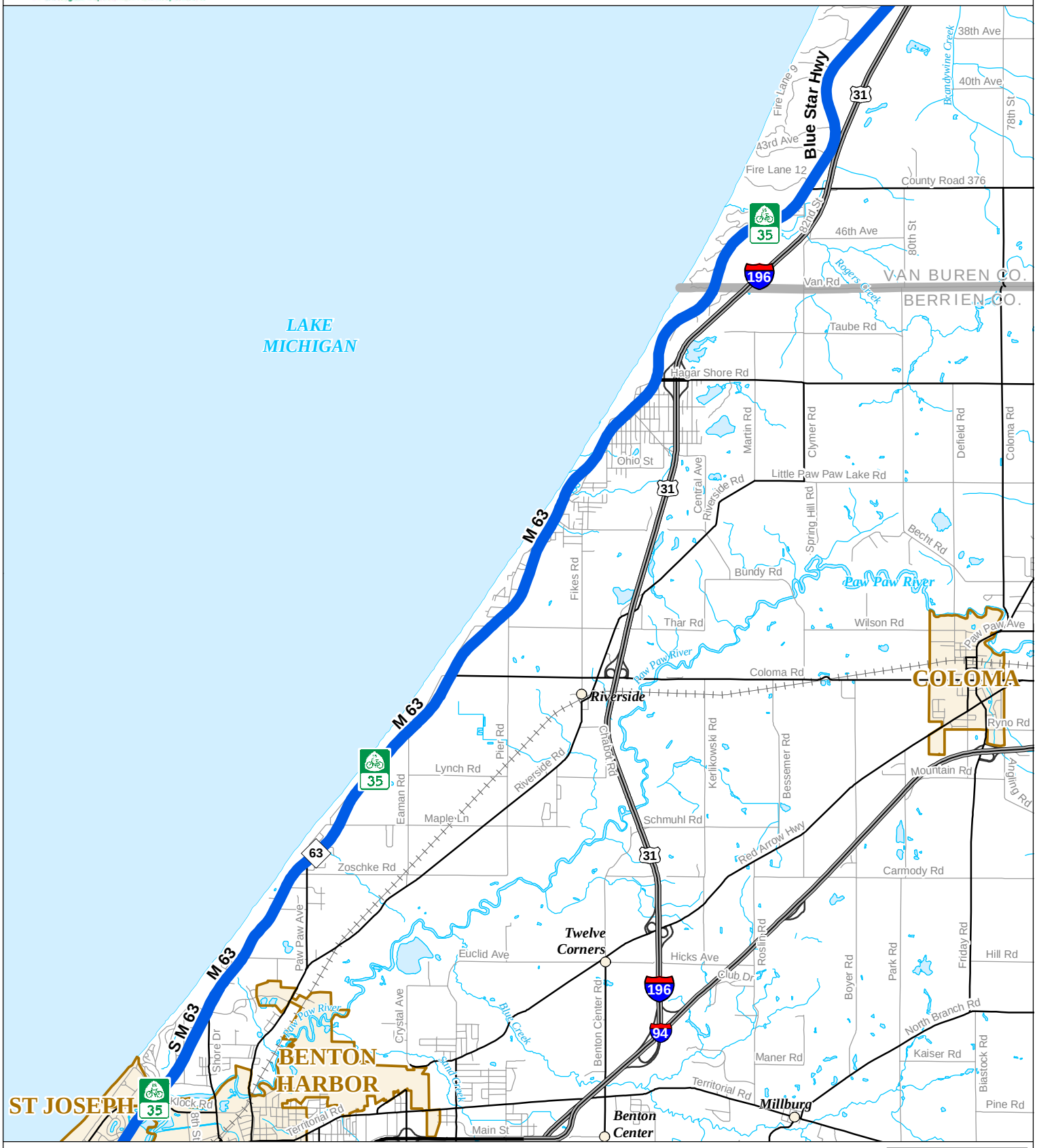

Legend

- US Bicycle Route 35 on Road
- US Bicycle Route 35 on Trail
- Ferry Service
- Freeway
- Highway
- Primary Road
- Local Road
- Railroad
- County
- State
- River or Stream
- Water Feature
- City or Village
- Unincorporated Place

MAP LOCATION

CSSTP

Produced by: CSSTP
MI Dept. of Technology, Management, and Budget
06/27/12

US BICYCLE ROUTE 35 - Page 45

Produced by: CSSTP
MI Dept. of Technology, Management, and Budget
06/27/12

US BICYCLE ROUTE 35 - Page 46

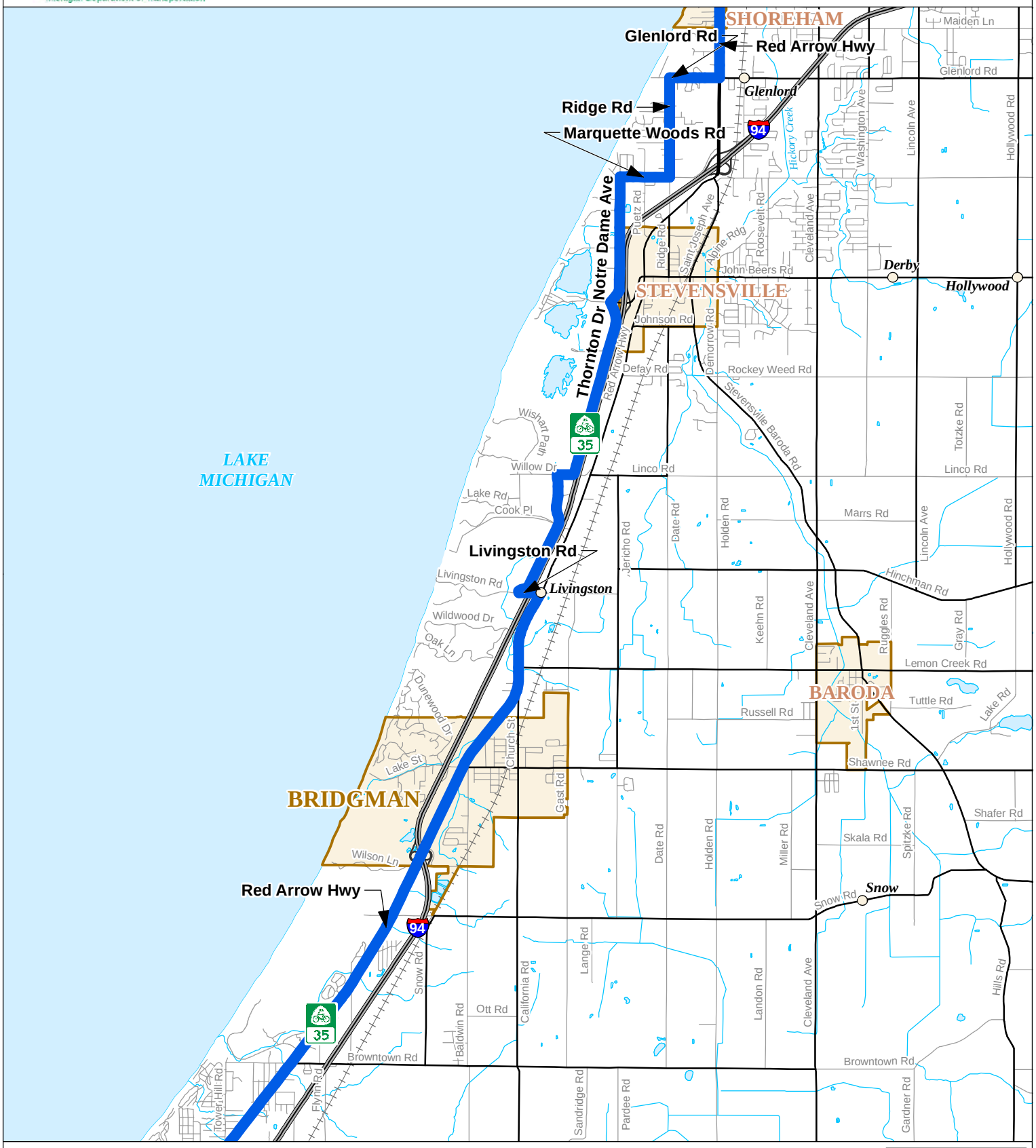

Produced by: CSSTP
MI Dept. of Technology, Management, and Budget
06/27/12

Legend

- US Bicycle Route 35 on Road
- US Bicycle Route 35 on Trail
- Ferry Service
- Freeway
- Highway
- Primary Road
- Local Road
- Railroad
- County
- State
- River or Stream
- Water Feature
- City or Village
- Unincorporated Place

US BICYCLE ROUTE 35 - Page 47

MDOT Michigan Department of Transportation

0 0.5 1 2 Miles

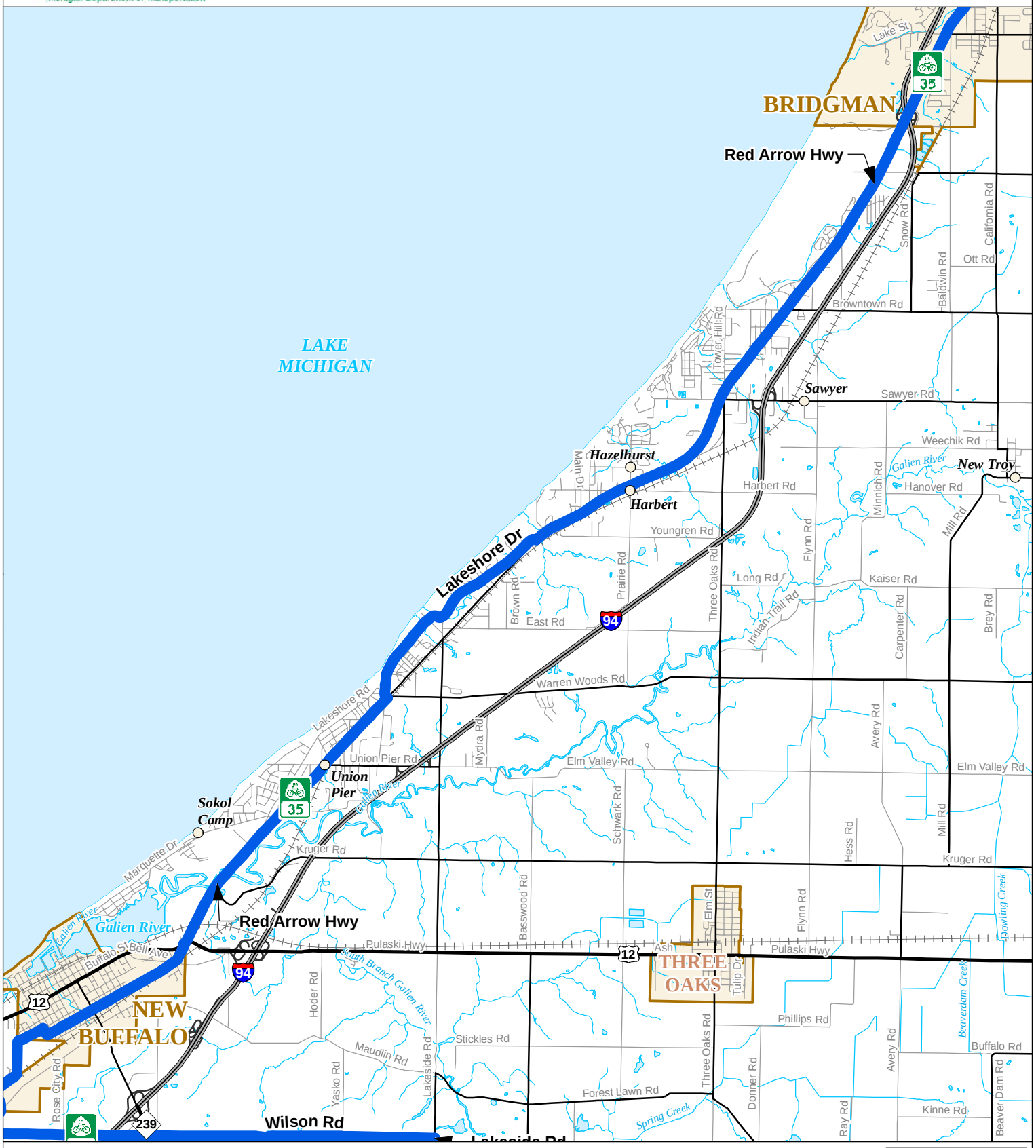

CSSTP

Produced by: CSSTP
MI Dept. of Technology, Management, and Budget
06/27/12

Legend

- US Bicycle Route 35 on Road
- US Bicycle Route 35 on Trail
- Ferry Service
- Freeway
- Highway
- Primary Road
- Local Road
- Railroad
- County
- State
- River or Stream
- Water Feature
- City or Village
- Unincorporated Place

MAP LOCATION

US BICYCLE ROUTE 35 - Page 48

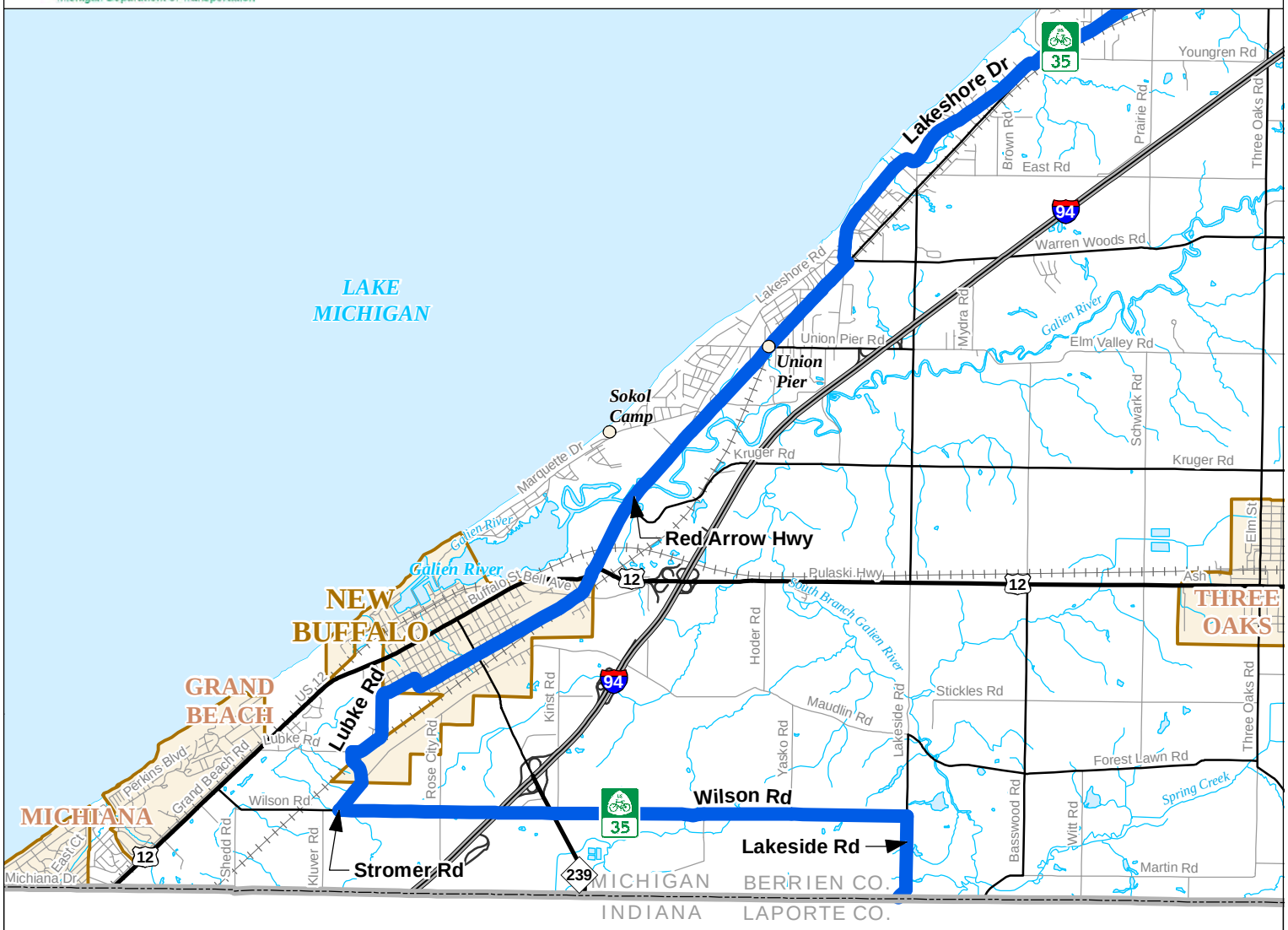

CSSTP

Produced by: CSSTP
MI Dept. of Technology, Management, and Budget
06/27/12

Legend

- US Bicycle Route 35 on Road
- US Bicycle Route 35 on Trail
- Ferry Service
- Freeway
- Highway
- Primary Road
- Local Road
- Railroad
- County
- State
- River or Stream
- Water Feature
- City or Village
- Unincorporated Place

MAP LOCATION