US BICYCLE ROUTE 35 - Page 30

MDOT Michigan Department of Transportation

0 0.5 1 2 Miles

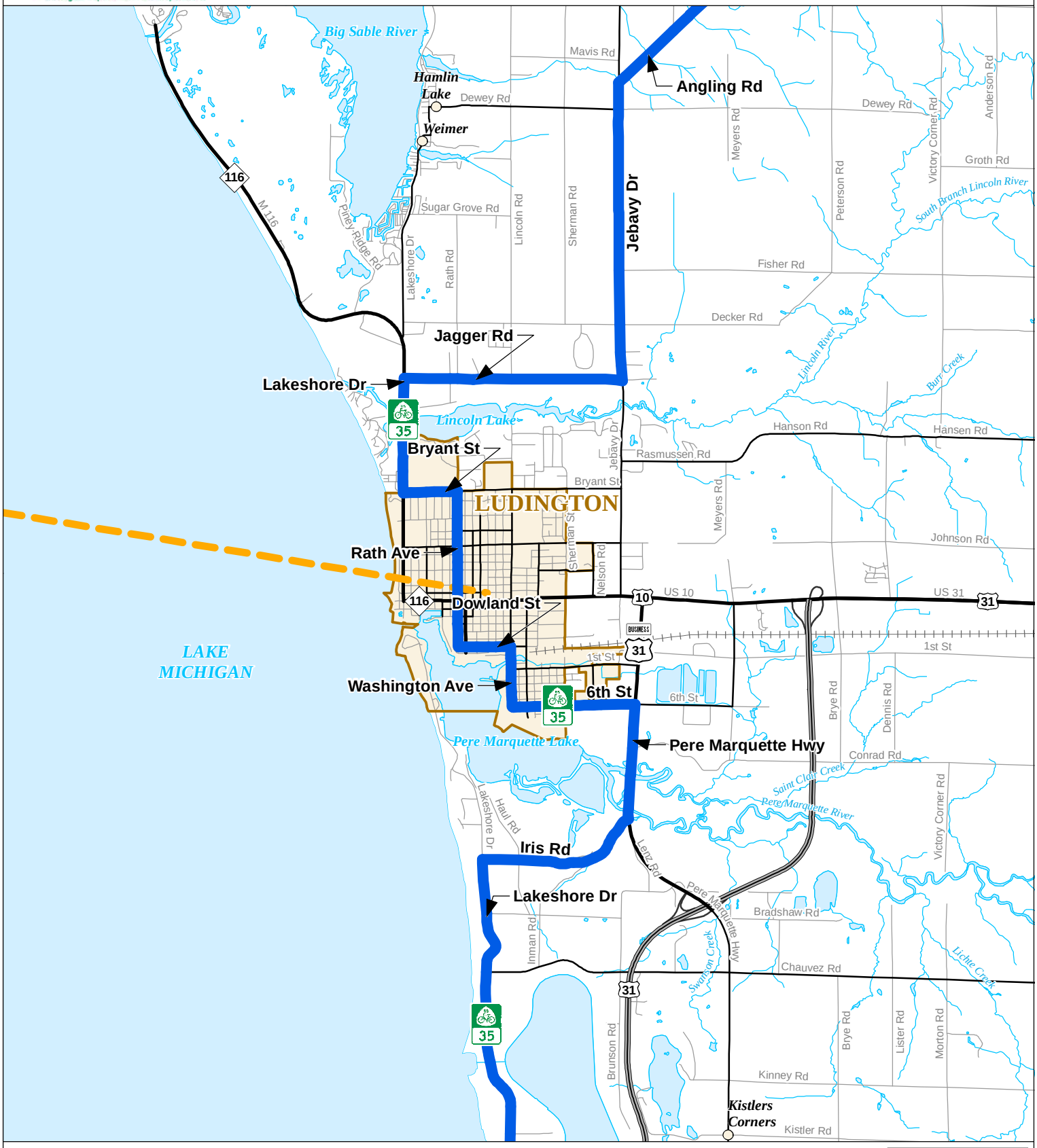

CSSTP

Produced by: CSSTP
MI Dept. of Technology, Management, and Budget
06/27/12

Legend

- US Bicycle Route 35 on Road
- US Bicycle Route 35 on Trail
- Ferry Service
- Freeway
- Highway
- Primary Road
- Local Road
- Railroad
- County
- State
- River or Stream
- Water Feature
- City or Village
- Unincorporated Place

MAP LOCATION

US BICYCLE ROUTE 35 - Page 31

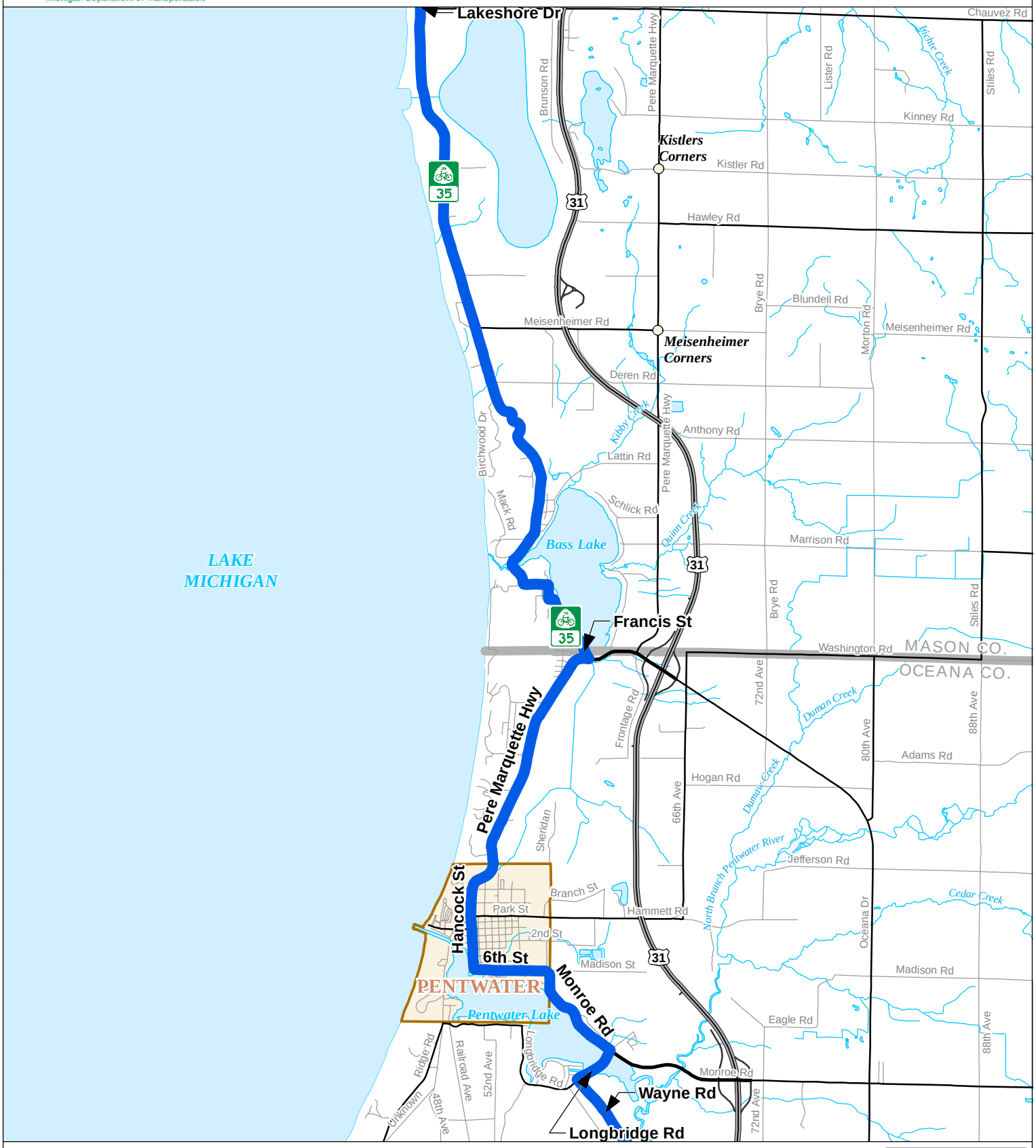

Produced by: CSSTP
MI Dept. of Technology, Management, and Budget
06/27/12

Legend

- US Bicycle Route 35 on Road
- US Bicycle Route 35 on Trail
- Ferry Service
- Freeway
- Highway
- Primary Road
- Local Road
- Railroad
- County
- State
- River or Stream
- Water Feature
- City or Village
- Unincorporated Place

MAP LOCATION

US BICYCLE ROUTE 35 - Page 32

MDOT Michigan Department of Transportation

0 0.5 1 2 Miles

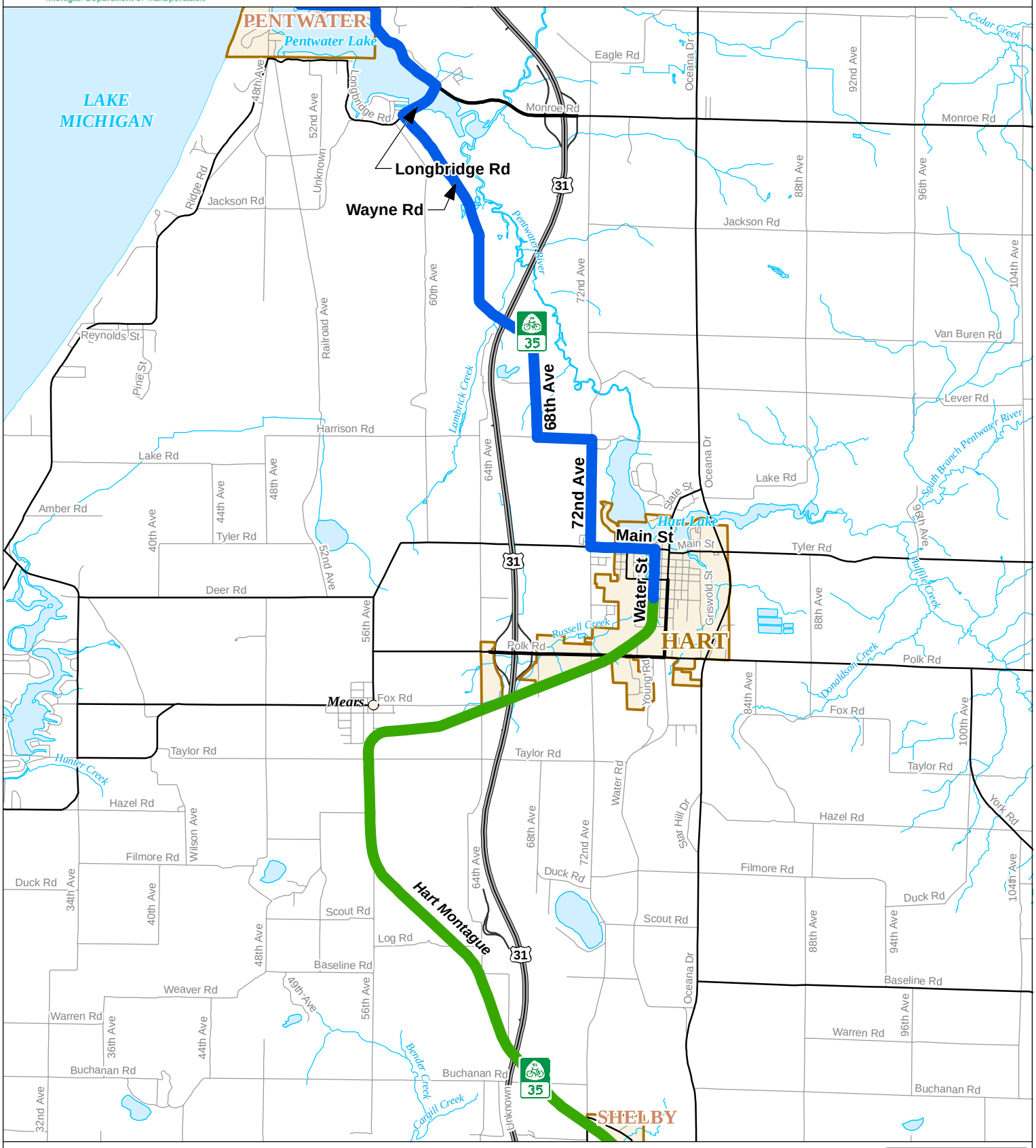

CSSTP

Produced by: CSSTP
MI Dept. of Technology, Management, and Budget
06/27/12

Legend

- US Bicycle Route 35 on Road
- US Bicycle Route 35 on Trail
- Ferry Service
- Freeway
- Highway
- Primary Road
- Local Road
- Railroad
- County
- State
- River or Stream
- Water Feature
- City or Village
- Unincorporated Place

MAP LOCATION

US BICYCLE ROUTE 35 - Page 33

MDOT Michigan Department of Transportation

0 0.5 1 2 Miles

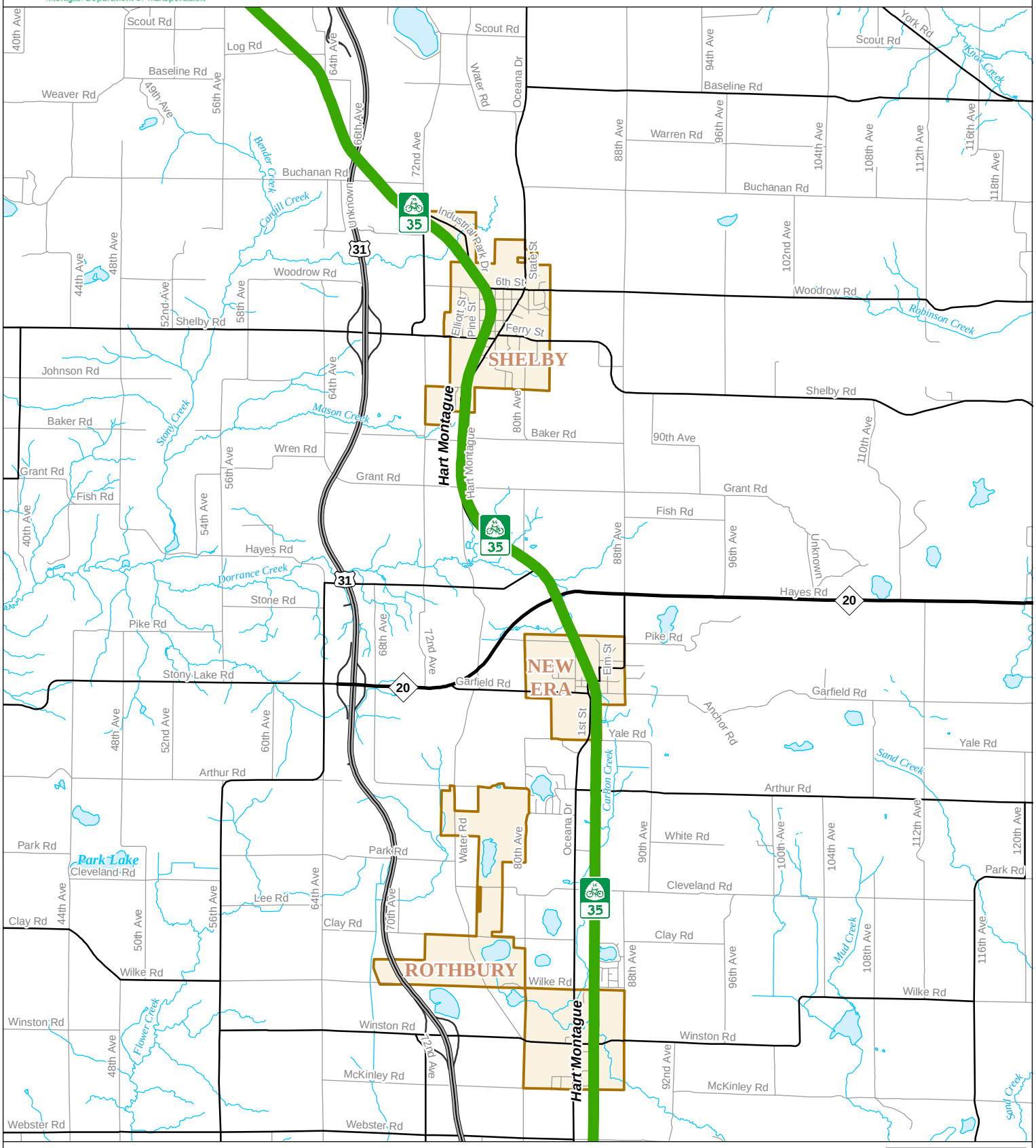

Produced by: CSSTP
MI Dept. of Technology, Management, and Budget
06/27/12

Legend

- US Bicycle Route 35 on Road
- US Bicycle Route 35 on Trail
- Ferry Service
- Freeway
- Highway
- Primary Road
- Local Road
- Railroad
- County
- State
- River or Stream
- Water Feature
- City or Village
- Unincorporated Place

MAP LOCATION

US BICYCLE ROUTE 35 - Page 34

MDOT Michigan Department of Transportation

0 0.5 1 2 Miles

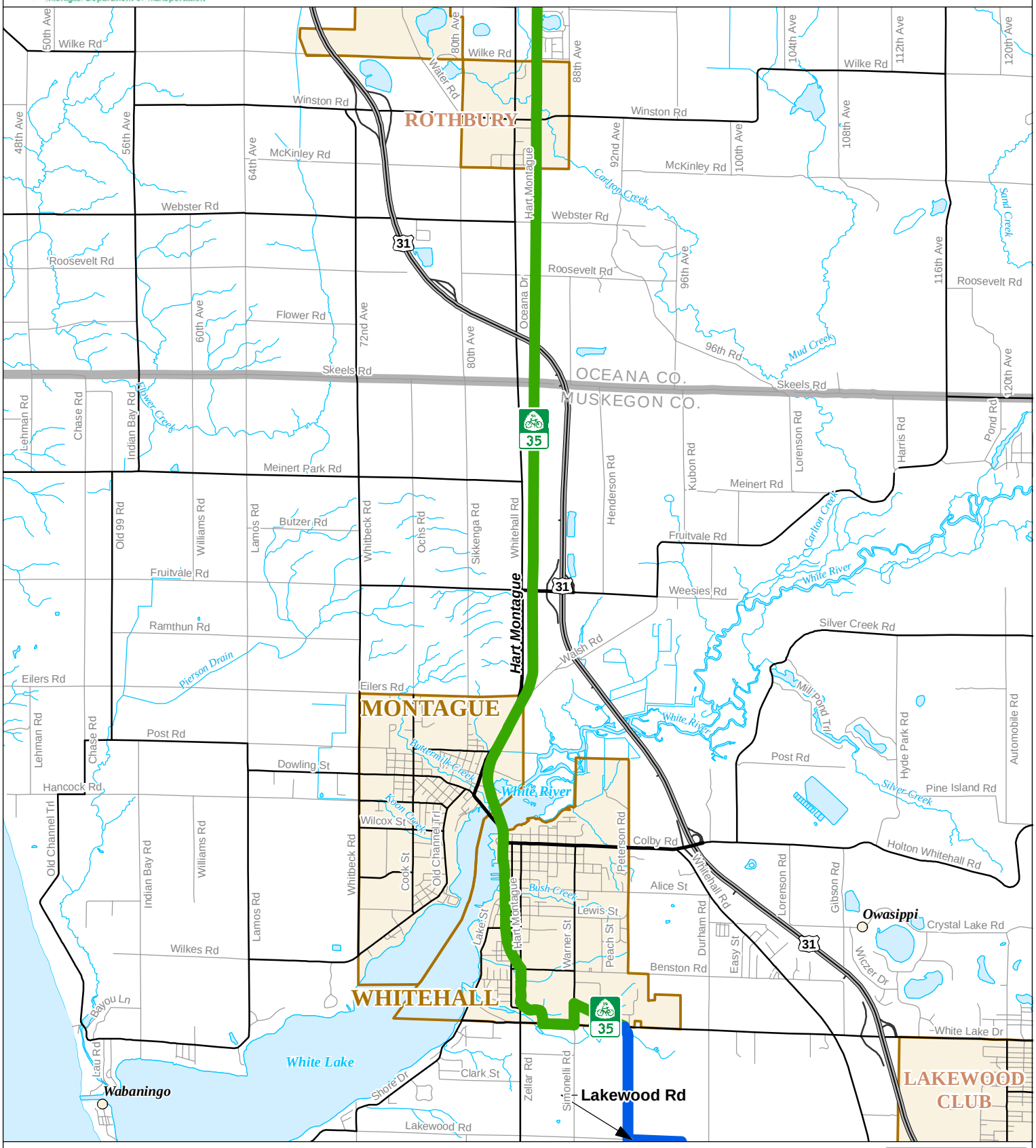

Legend

- US Bicycle Route 35 on Road
- US Bicycle Route 35 on Trail
- Ferry Service
- Freeway
- Highway
- Primary Road
- Local Road
- Railroad
- County
- State
- River or Stream
- Water Feature
- City or Village
- Unincorporated Place

MAP LOCATION

CSSTP

Produced by: CSSTP
MI Dept. of Technology, Management, and Budget
06/27/12

US BICYCLE ROUTE 35 - Page 35

MDOT Michigan Department of Transportation

0 0.5 1 2 Miles

Produced by: CSSTP
MI Dept. of Technology, Management, and Budget
06/27/12

Legend

- US Bicycle Route 35 on Road
- US Bicycle Route 35 on Trail
- Ferry Service
- Freeway
- Highway
- Primary Road
- Local Road
- Railroad
- County
- State
- River or Stream
- Water Feature
- City or Village
- Unincorporated Place

MAP LOCATION

US BICYCLE ROUTE 35 - Page 36

MDOT Michigan Department of Transportation

0 0.5 1 2 Miles

Produced by: CSSTP
MI Dept. of Technology, Management, and Budget
06/27/12

Legend

- US Bicycle Route 35 on Road
- US Bicycle Route 35 on Trail
- Ferry Service
- Freeway
- Highway
- Primary Road
- Local Road
- Railroad
- County
- State
- River or Stream
- Water Feature
- City or Village
- Unincorporated Place

MAP LOCATION

US BICYCLE ROUTE 35 - Page 37

MDOT Michigan Department of Transportation

0 0.5 1 2 Miles

Lake Harbor Rd
Pontaluna Rd
Black Lake Rd
Hickory St
Palm Dr
180th Ave
Dogwood Dr
3rd St
Sheldon Rd
Lakeshore Dr
174th Ave
Coho Dr
Harbor Island Dr
Grand Isle Dr
Washington Ave
Franklin St
5th St

NORTON SHORES
MUSKEGON CO.
OTTAWA CO.
FERRYSBURG
SPRING LAKE
GRAND HAVEN
See Inset

Sternberg Rd
Mount Garfield Rd
Seider Drain
Farr Rd
Pontaluna Rd
Yonker's Drain
Davis Rd
Martin Rd
Henry St
Wood Rd
Grand Haven Rd
Harvey St
Quarterline Rd
Sheridan Rd
Walker Rd
Stevens Creek
Kendra Rd
Judson Rd
Vig Dr
Wilson Rd
Hemlock Dr
Hickory St
Iroquois Dr
Taft Rd
Shore Estates Rd
174th Ave
168th Ave
Spring Lake Rd
Fruitport Rd
Kelly St
Ridge Ave
Shore Dr
Spring Lake
State Rd
Savidge St
Fall St
Lloyd Bayou
Pruin St
Rannes Rd
Leonard St
Harbor Dr
Grand River
Lake Ave
Grand Ave
Robbins Rd
Ferry St
Griffin St
Beechtree St
Pine St
Mercury Dr
Comstock St
Hayes St
Groesbeck St
Sleeper St
Ferris St
Lincoln St
Warner St
160th Ave
N US 31
S US 31
Carmen Dr
Verplank St
Beech St
Maple St
Elm St
Oak St
5th St
4th St
2nd St
Pine St
Spring Lake
Savidge St
Grand River
3rd St
Harbor Island Dr
Beacon Blvd
Grand Isle Dr
Power Plant Rd
Adams St
6th St
Monroe St
Jackson St
5th St
Elliott St
1st St
4th St
Fulton St
Columbus St
2nd St
Franklin St
3rd St
Clinton St
7th St
De Spelder St
Madison St
Ferry St
Fulton St
Columbus St
Griffin St

0 1,000 2,000 Feet

Legend

- US Bicycle Route 35 on Road
- US Bicycle Route 35 on Trail
- Ferry Service
- Freeway
- Highway
- Primary Road
- Local Road
- Railroad
- County
- State
- River or Stream
- Water Feature
- City or Village
- Unincorporated Place

MAP LOCATION

Produced by: CSSTP
MI Dept. of Technology, Management, and Budget
03/13/12

US BICYCLE ROUTE 35 - Page 38

0 0.5 1 2 Miles

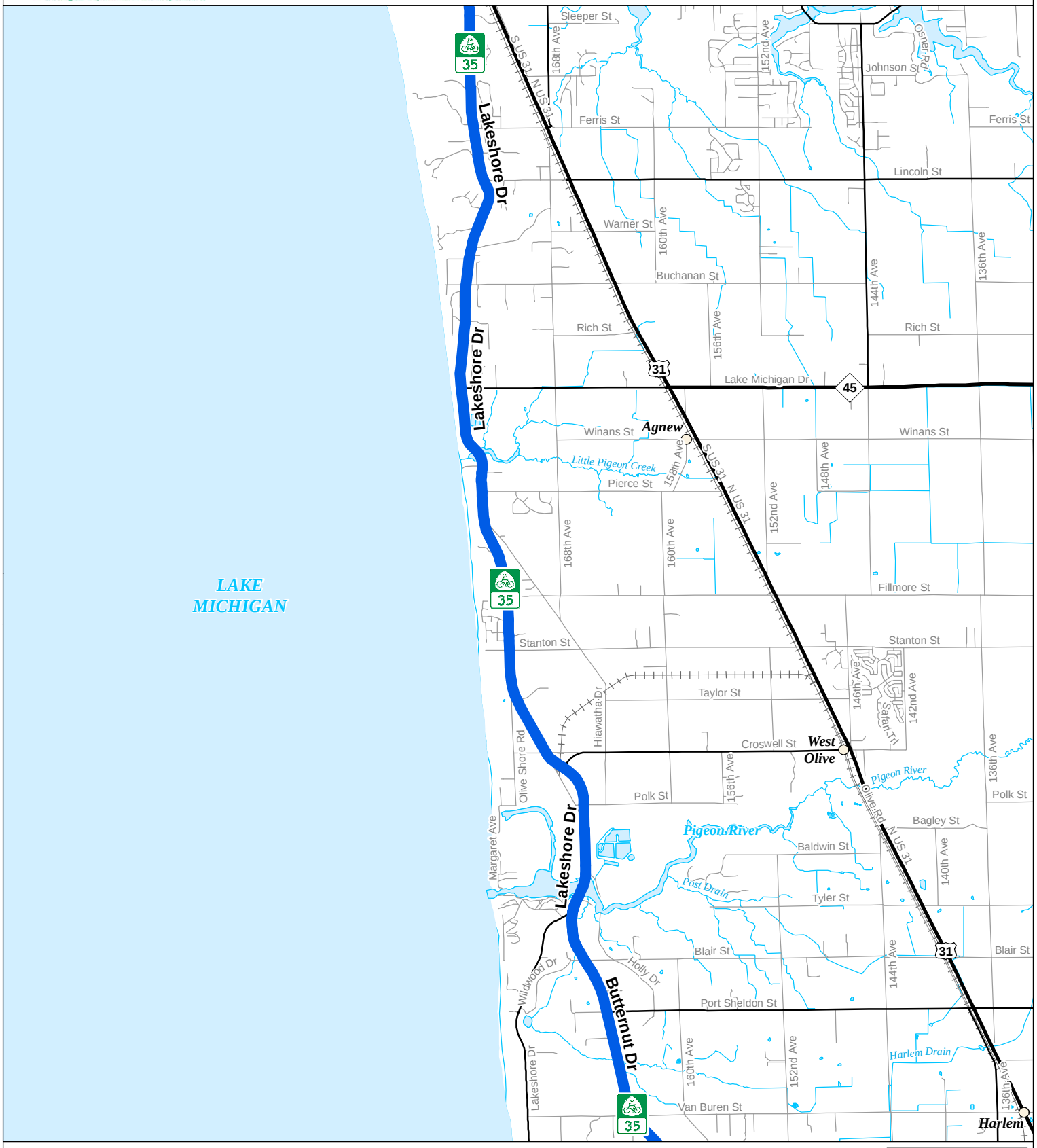

Produced by: CSSTP
MI Dept. of Technology, Management, and Budget
06/27/12

Legend

- US Bicycle Route 35 on Road
- US Bicycle Route 35 on Trail
- Ferry Service
- Freeway
- Highway
- Primary Road
- Local Road
- Railroad
- County
- State
- River or Stream
- Water Feature
- City or Village
- Unincorporated Place

MAP LOCATION

US BICYCLE ROUTE 35 - Page 39

MDOT Michigan Department of Transportation

0 0.5 1 2 Miles

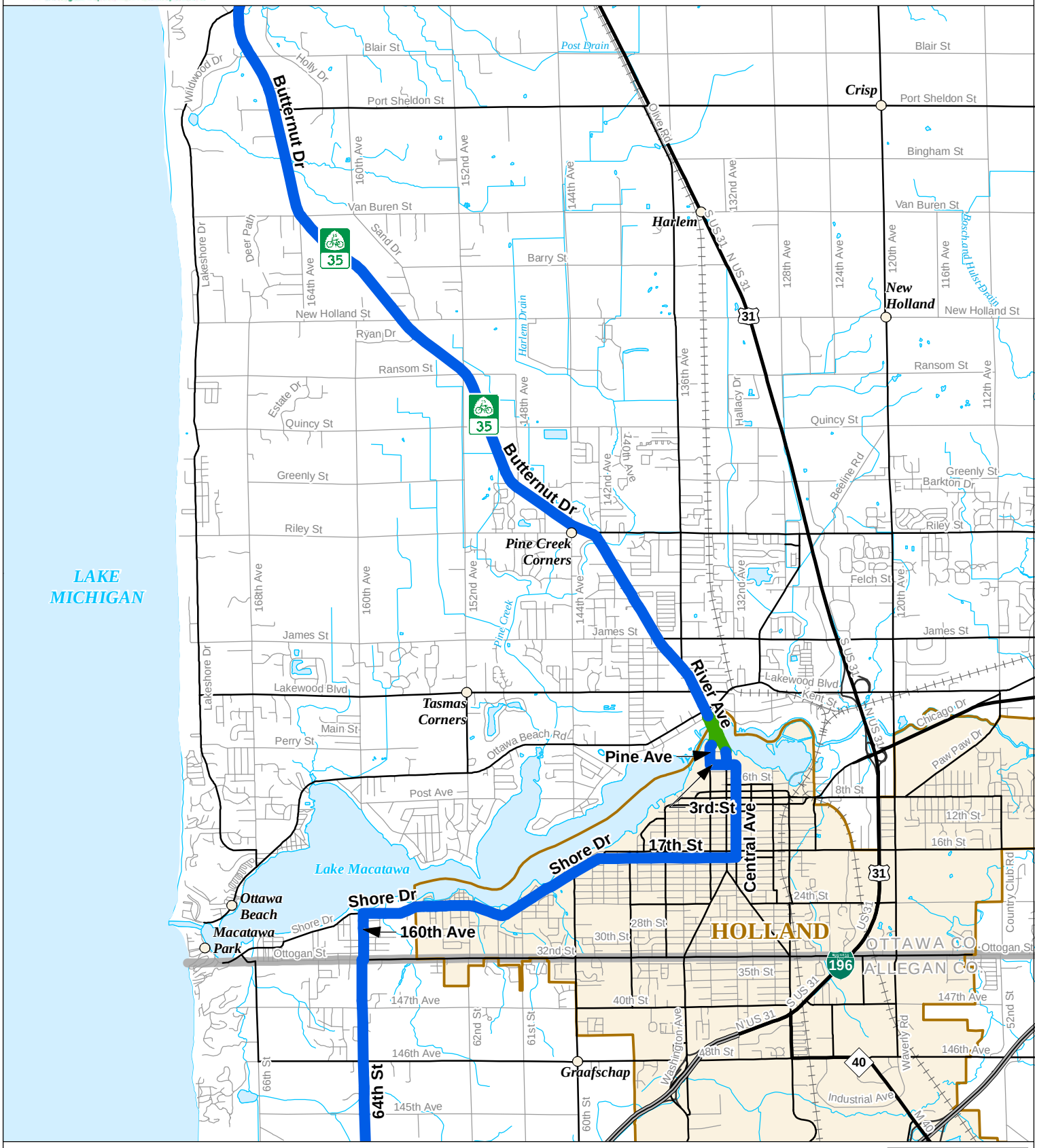

Produced by: CSSTP
MI Dept. of Technology, Management, and Budget
06/27/12

Legend

- US Bicycle Route 35 on Road
- US Bicycle Route 35 on Trail
- Ferry Service
- Freeway
- Highway
- Primary Road
- Local Road
- Railroad
- County
- State
- River or Stream
- Water Feature
- City or Village
- Unincorporated Place

MAP LOCATION