US BICYCLE ROUTE 35 - Page 18

MDOT Michigan Department of Transportation

0 0.5 1 2 Miles

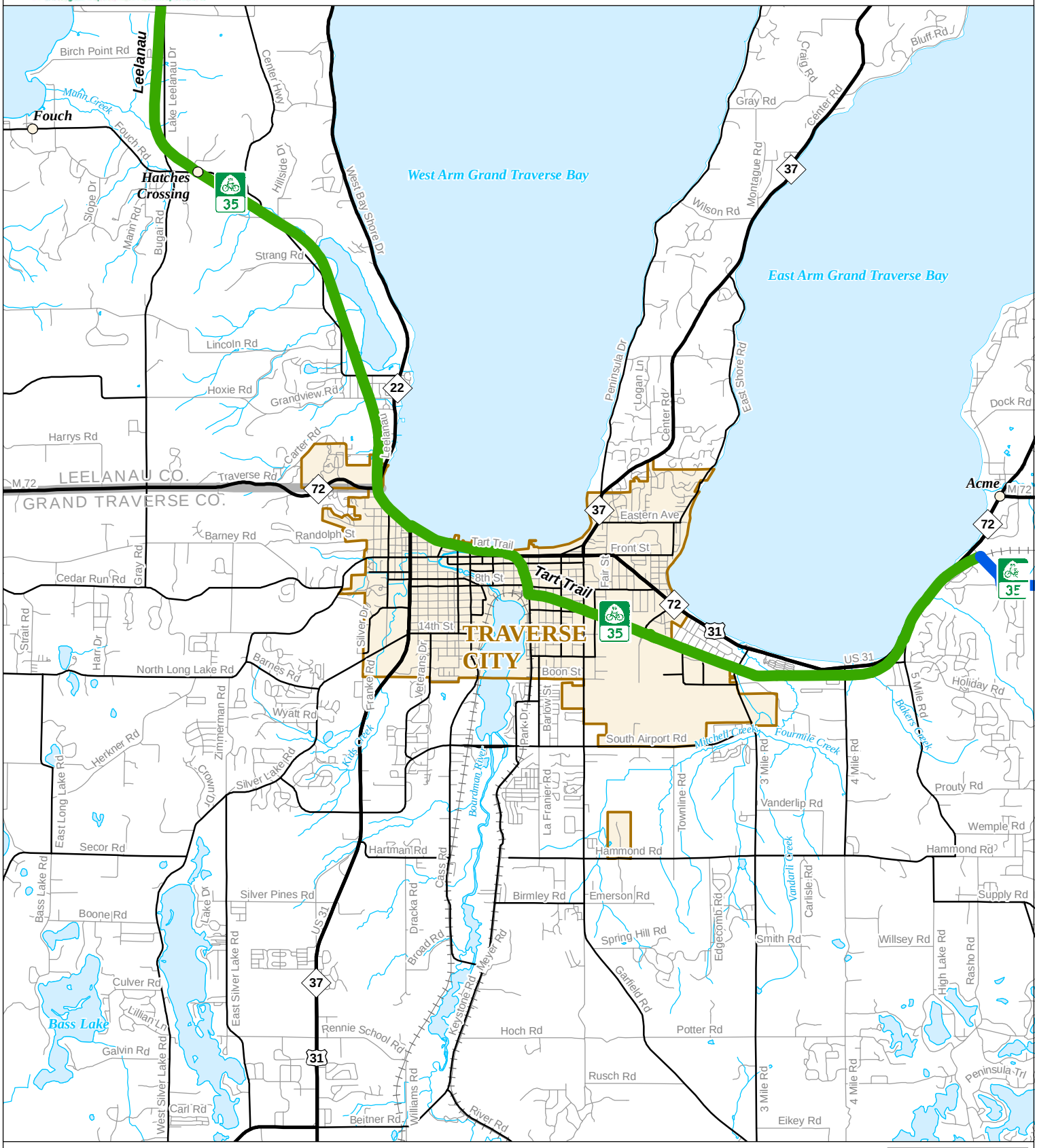

Produced by: CSSTP
MI Dept. of Technology, Management, and Budget
06/27/12

Legend

- US Bicycle Route 35 on Road
- US Bicycle Route 35 on Trail
- Ferry Service
- Freeway
- Highway
- Primary Road
- Local Road
- Railroad
- County
- State
- River or Stream
- Water Feature
- City or Village
- Unincorporated Place

MAP LOCATION

US BICYCLE ROUTE 35 - Page 19

MDOT Michigan Department of Transportation

0 0.5 1 2 Miles

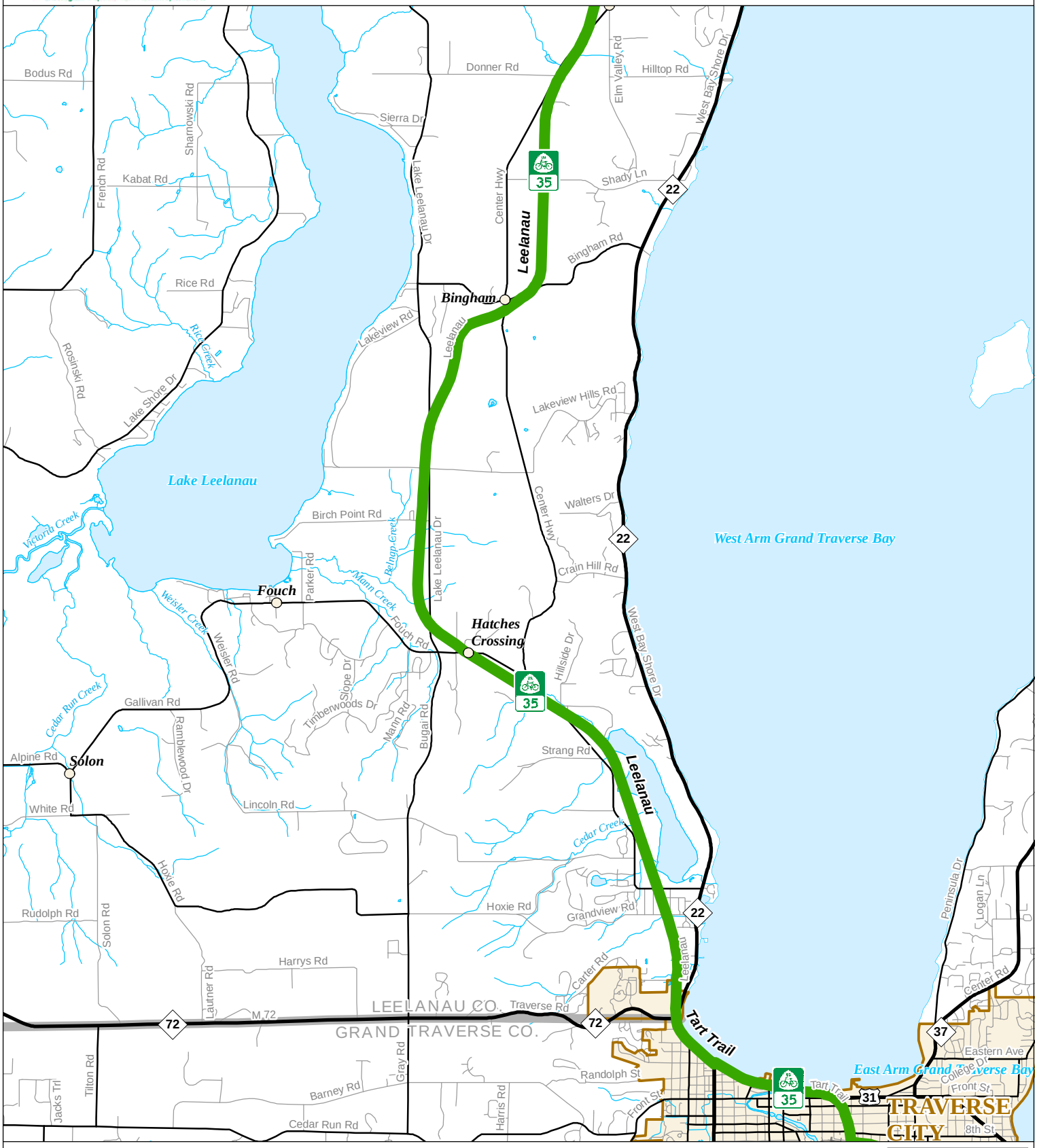

Produced by: CSSTP
MI Dept. of Technology, Management, and Budget
06/27/12

Legend

- US Bicycle Route 35 on Road
- US Bicycle Route 35 on Trail
- Ferry Service
- Freeway
- Highway
- Primary Road
- Local Road
- Railroad
- County
- State
- River or Stream
- Water Feature
- City or Village
- Unincorporated Place

MAP LOCATION

US BICYCLE ROUTE 35 - Page 20

MDOT Michigan Department of Transportation

0 0.5 1 2 Miles

LAKE MICHIGAN
Leland
Lake Leelanau
Lake Leelanau
Omena Bay
Peshawbestown
Grand Traverse Bay
SUTTONS BAY
Suttons Bay
See Inset
West Arm Grand Traverse Bay
Keswick
Manitou Trl
Duck Lake Rd
Race St
Leelanau
West Bay Shore Dr
Saint Joseph St
Suttons Bay

Legend

- US Bicycle Route 35 on Road
- US Bicycle Route 35 on Trail
- Ferry Service
- Freeway
- Highway
- Primary Road
- Local Road
- Railroad
- County
- State
- River or Stream
- Water Feature
- City or Village
- Unincorporated Place

MAP LOCATION

Produced by: CSSTP
MI Dept. of Technology, Management, and Budget
06/27/12

US BICYCLE ROUTE 35 - Page 21

0 0.5 1 2 Miles

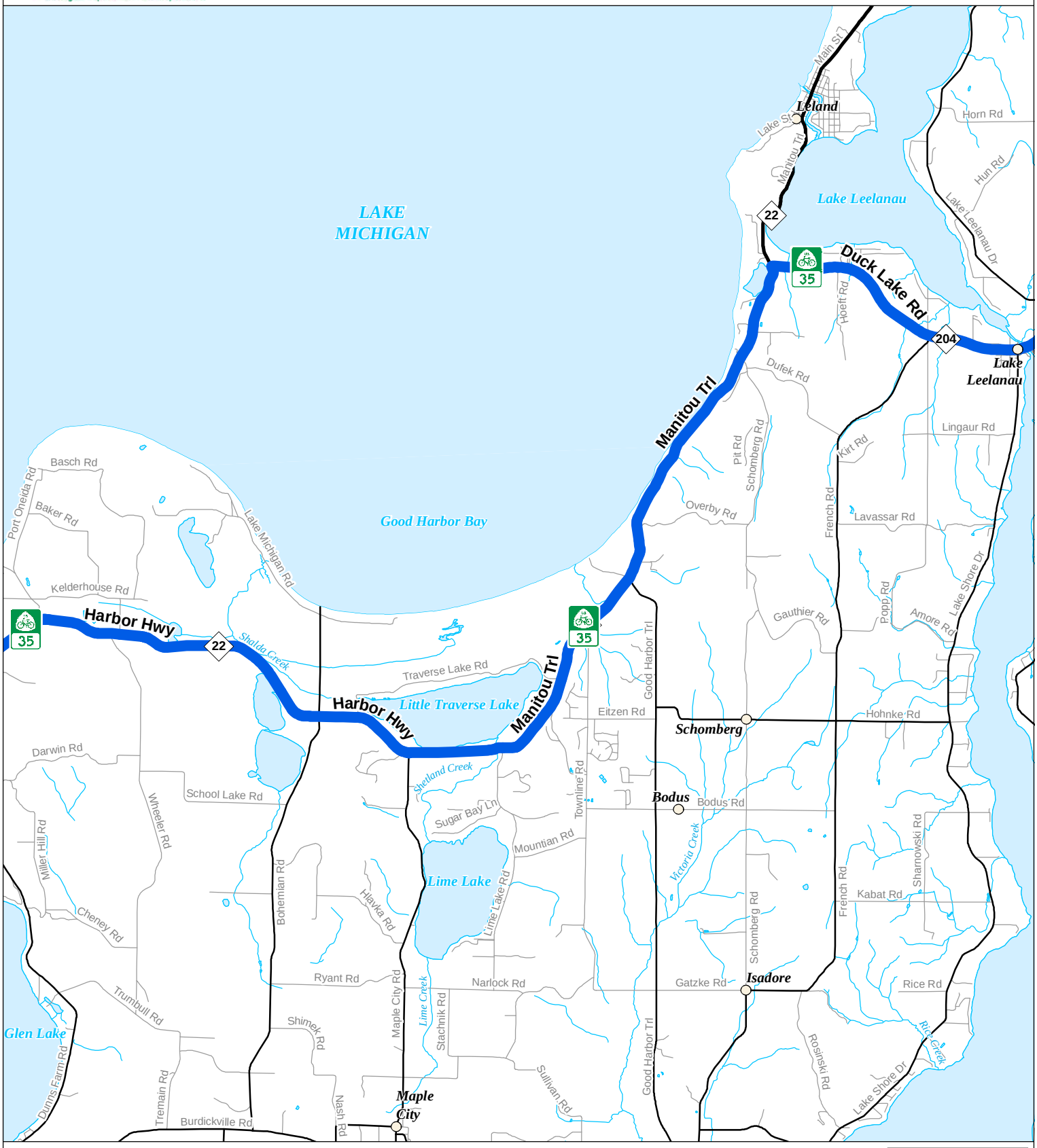

Produced by: CSSTP
MI Dept. of Technology, Management, and Budget
06/27/12

Legend

- US Bicycle Route 35 on Road
- US Bicycle Route 35 on Trail
- Ferry Service
- Freeway
- Highway
- Primary Road
- Local Road
- Railroad
- County
- State
- River or Stream
- Water Feature
- City or Village
- Unincorporated Place

MAP LOCATION

US BICYCLE ROUTE 35 - Page 22

0 0.5 1 2 Miles

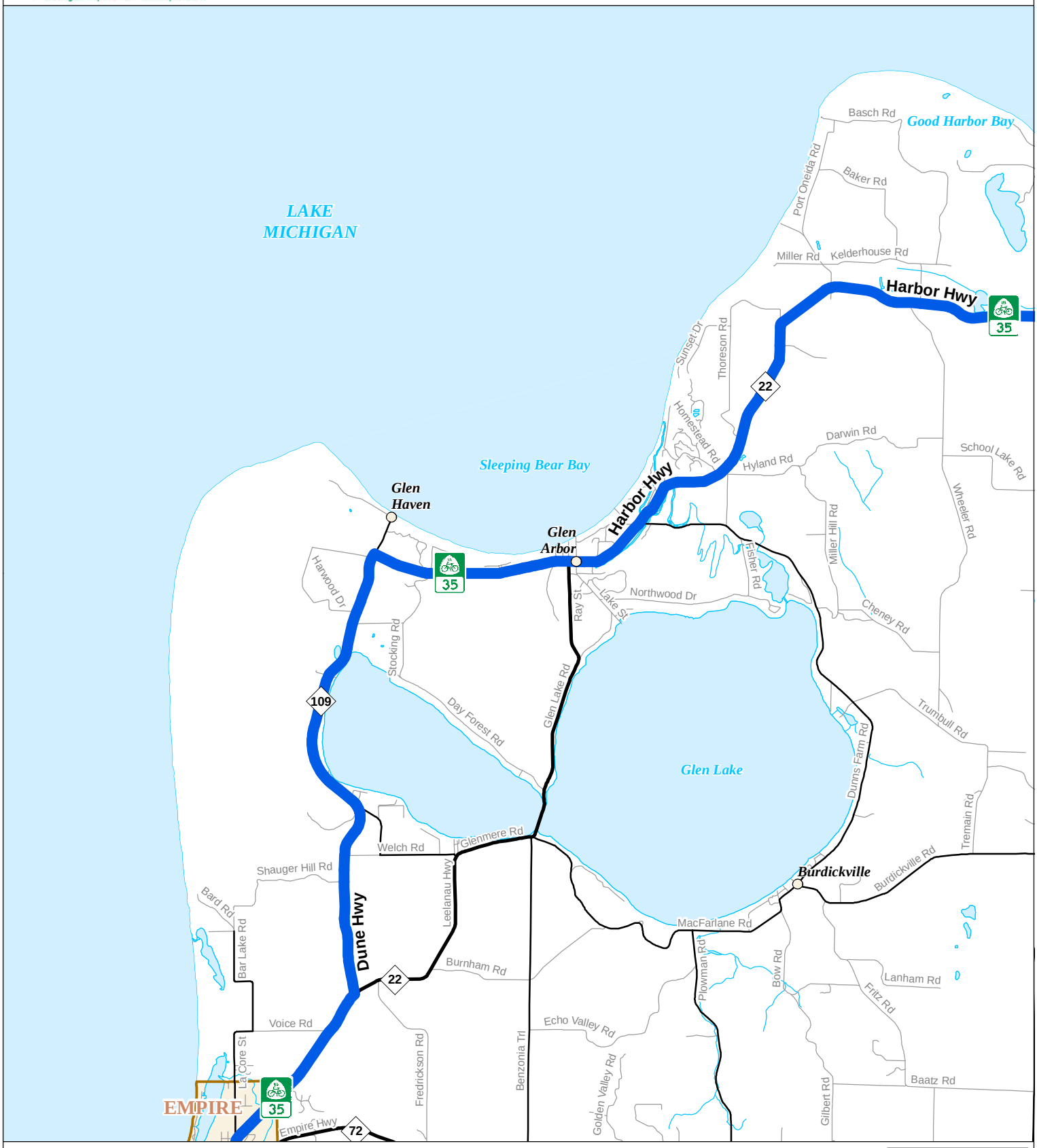

Produced by: CSSTP
MI Dept. of Technology, Management, and Budget
06/27/12

Legend

- US Bicycle Route 35 on Road
- US Bicycle Route 35 on Trail
- Ferry Service
- Freeway
- Highway
- Primary Road
- Local Road
- Railroad
- County
- State
- River or Stream
- Water Feature
- City or Village
- Unincorporated Place

MAP LOCATION

US BICYCLE ROUTE 35 - Page 23

MDOT Michigan Department of Transportation

0 0.5 1 2 Miles

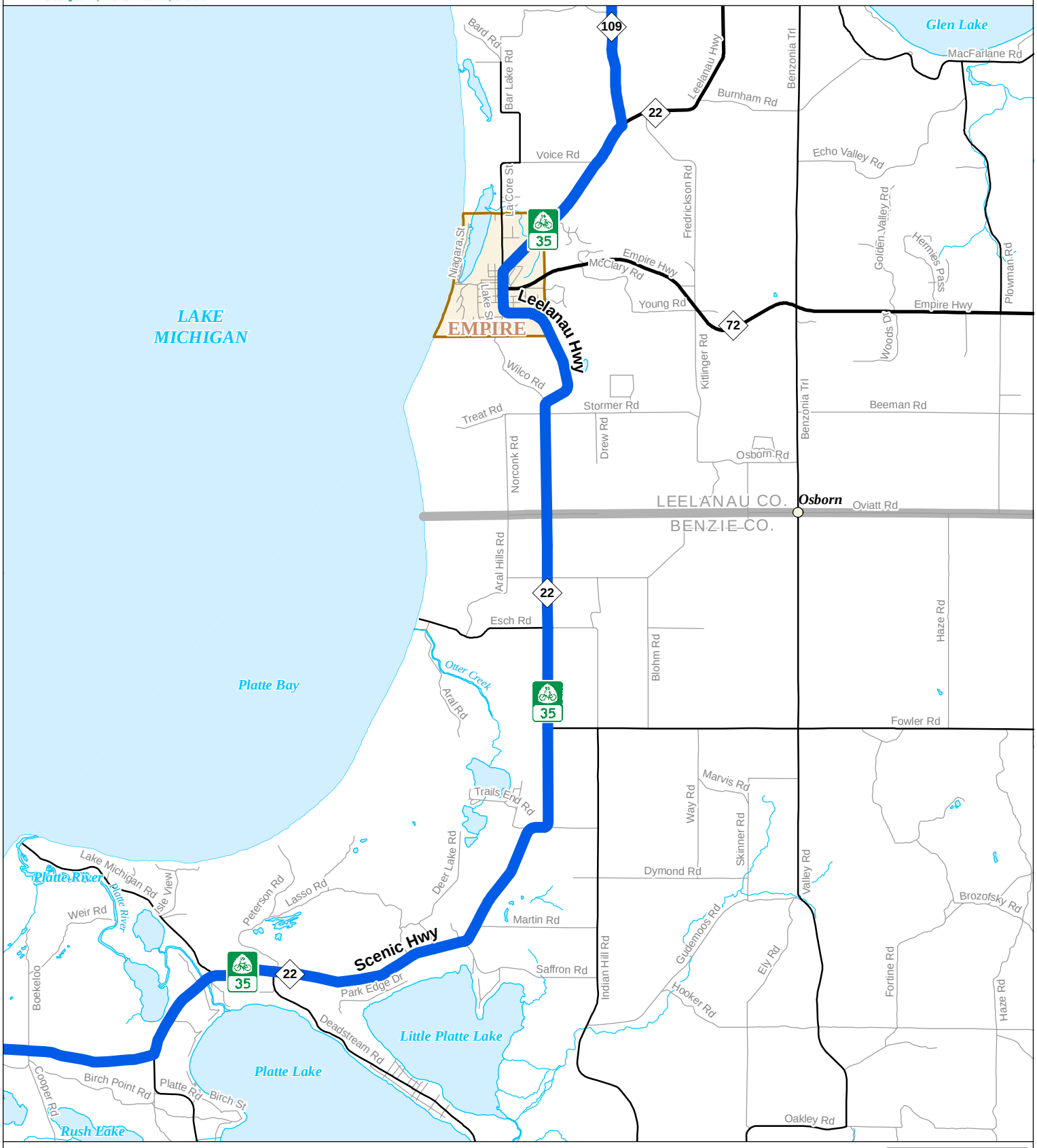

CSSTP

Produced by: CSSTP
MI Dept. of Technology, Management, and Budget
06/27/12

Legend

- US Bicycle Route 35 on Road
- US Bicycle Route 35 on Trail
- Ferry Service
- Freeway
- Highway
- Primary Road
- Local Road
- Railroad
- County
- State
- River or Stream
- Water Feature
- City or Village
- Unincorporated Place

MAP LOCATION

US BICYCLE ROUTE 35 - Page 24

MDOT Michigan Department of Transportation

0 0.5 1 2 Miles

Produced by: CSSTP
MI Dept. of Technology, Management, and Budget
06/27/12

Legend

- US Bicycle Route 35 on Road
- US Bicycle Route 35 on Trail
- Ferry Service
- Freeway
- Highway
- Primary Road
- Local Road
- Railroad
- County
- State
- River or Stream
- Water Feature
- City or Village
- Unincorporated Place

MAP LOCATION

US BICYCLE ROUTE 35 - Page 25

0 0.5 1 2 Miles

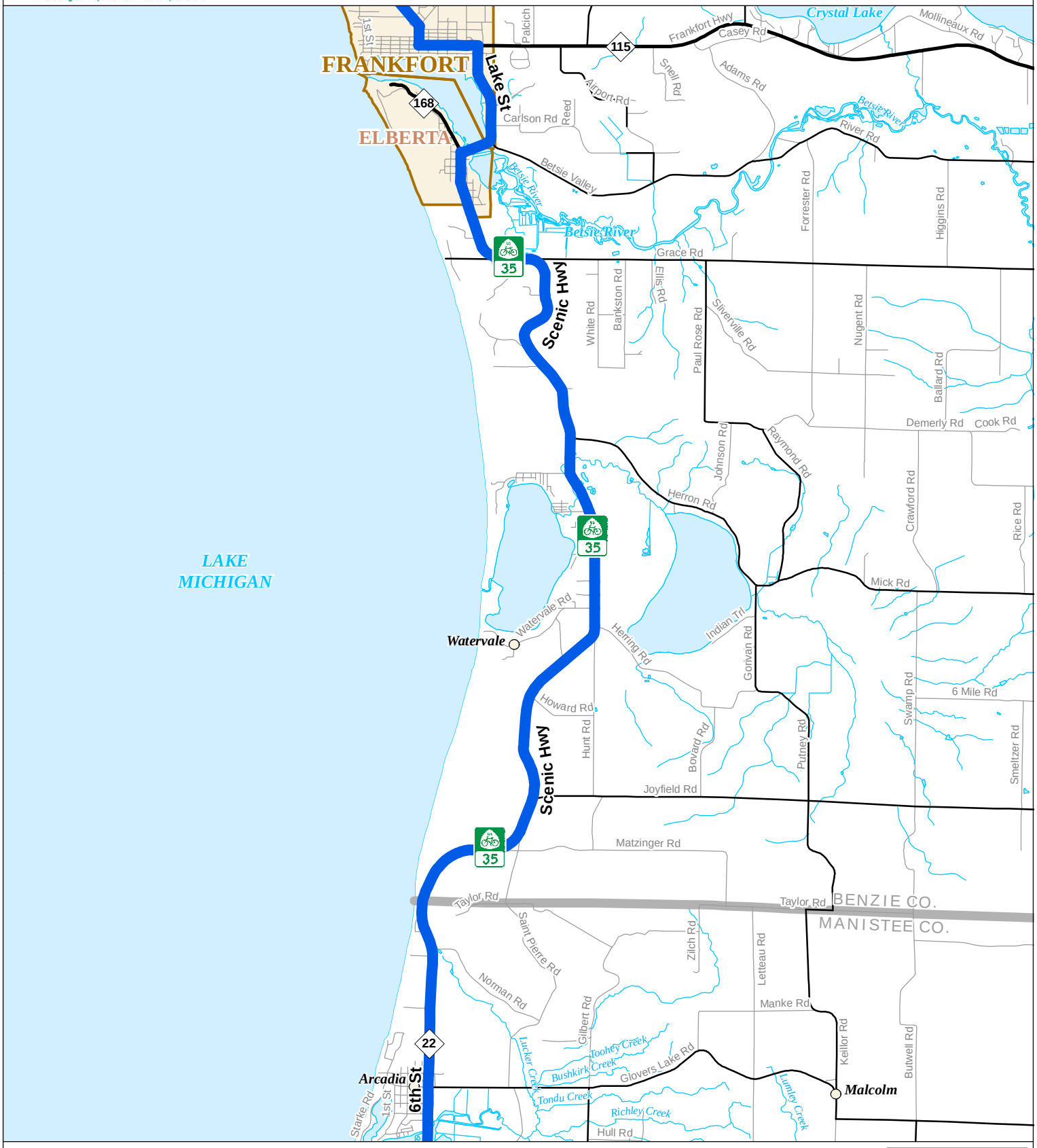

Produced by: CSSTP
MI Dept. of Technology, Management, and Budget
06/27/12

Legend

- US Bicycle Route 35 on Road
- US Bicycle Route 35 on Trail
- Ferry Service
- Freeway
- Highway
- Primary Road
- Local Road
- Railroad
- County
- State
- River or Stream
- Water Feature
- City or Village
- Unincorporated Place

MAP LOCATION

US BICYCLE ROUTE 35 - Page 26

0 0.5 1 2 Miles

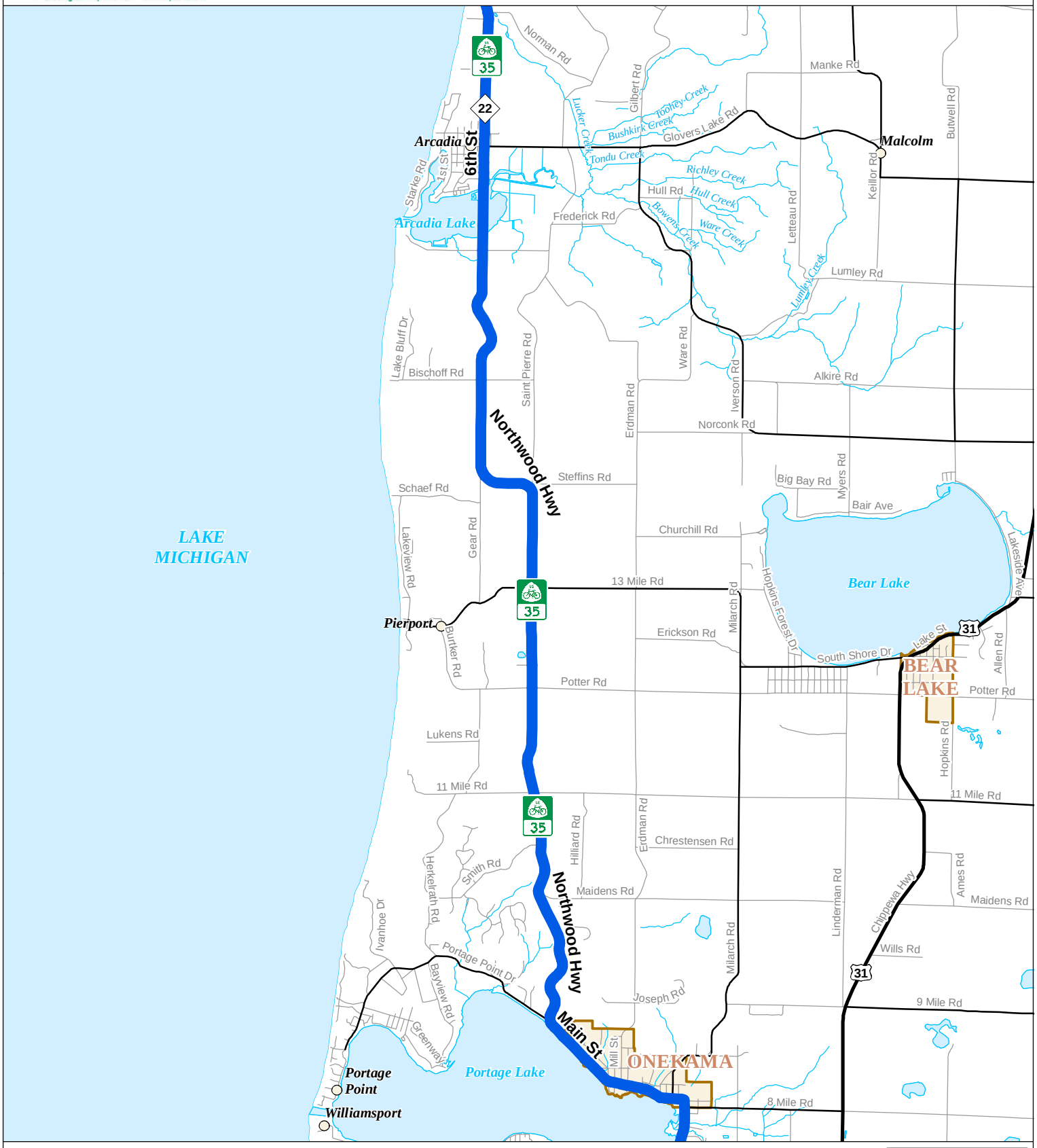

Produced by: CSSTP
MI Dept. of Technology, Management, and Budget
06/27/12

Legend

- US Bicycle Route 35 on Road
- US Bicycle Route 35 on Trail
- Ferry Service
- Freeway
- Highway
- Primary Road
- Local Road
- Railroad
- County
- State
- River or Stream
- Water Feature
- City or Village
- Unincorporated Place

MAP LOCATION

US BICYCLE ROUTE 35 - Page 27

0 0.5 1 2 Miles

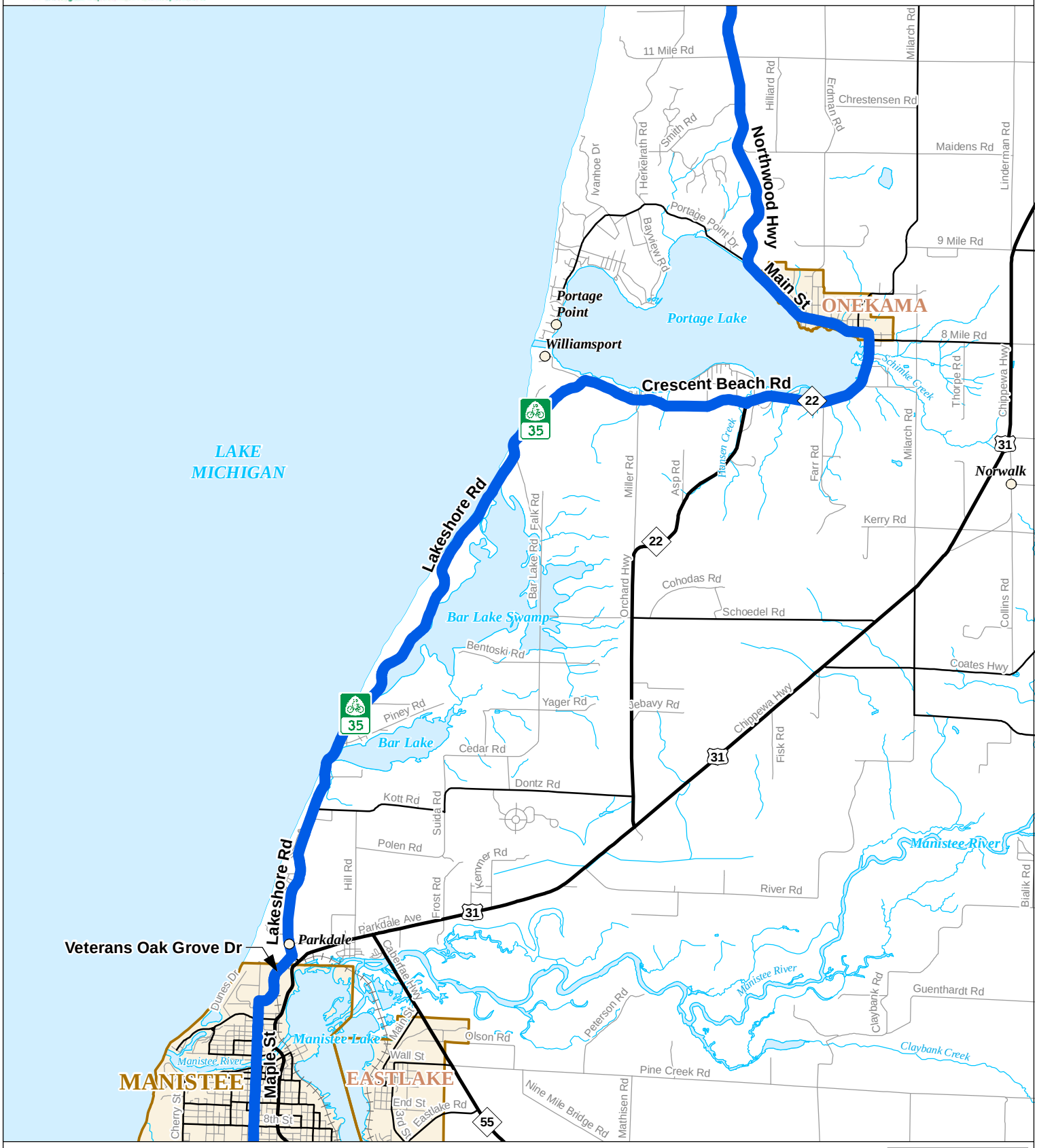

Legend

- US Bicycle Route 35 on Road
- US Bicycle Route 35 on Trail
- Ferry Service
- Freeway
- Highway
- Primary Road
- Local Road
- Railroad
- County
- State
- River or Stream
- Water Feature
- City or Village
- Unincorporated Place

MAP LOCATION

Produced by: CSSTP
MI Dept. of Technology, Management, and Budget
06/27/12

US BICYCLE ROUTE 35 - Page 28

0 0.5 1 2 Miles

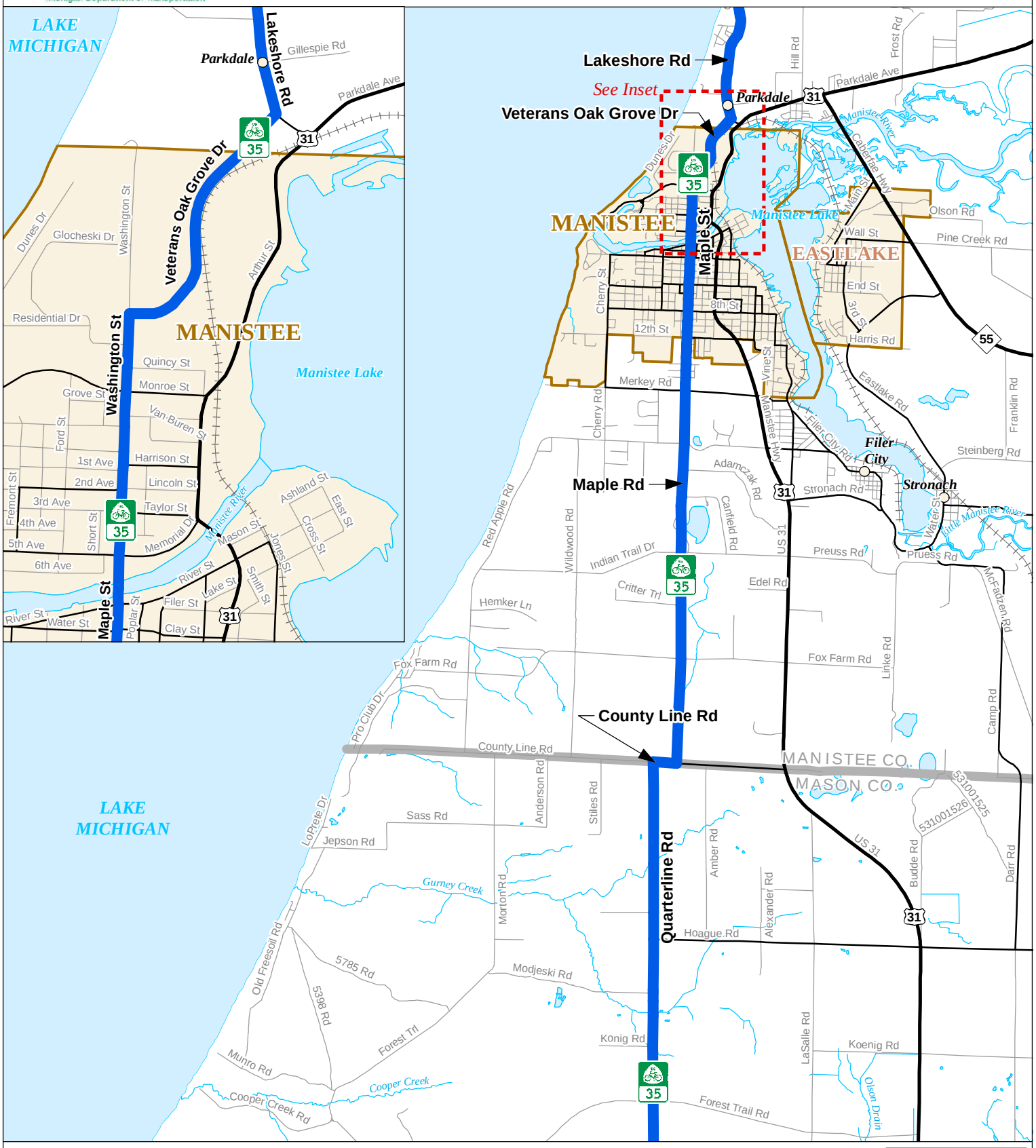

Produced by: CSSTP
MI Dept. of Technology, Management, and Budget
06/27/12

Legend

- US Bicycle Route 35 on Road
- US Bicycle Route 35 on Trail
- Ferry Service
- Freeway
- Highway
- Primary Road
- Local Road
- Railroad
- County
- State
- River or Stream
- Water Feature
- City or Village
- Unincorporated Place

MAP LOCATION

US BICYCLE ROUTE 35 - Page 29

MDOT Michigan Department of Transportation

0 0.5 1 2 Miles

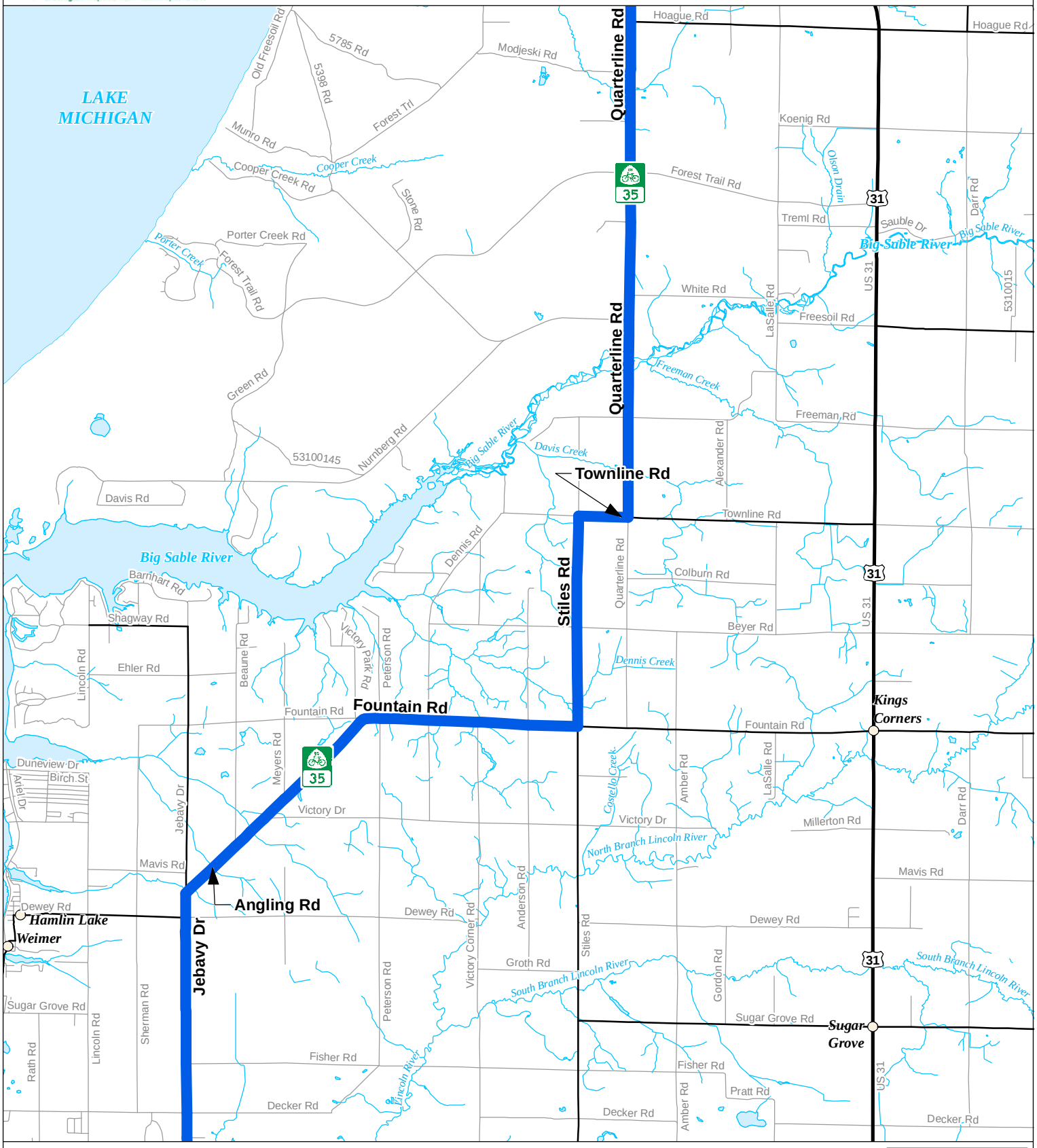

Produced by: CSSTP
MI Dept. of Technology, Management, and Budget
06/27/12

Legend

- US Bicycle Route 35 on Road
- US Bicycle Route 35 on Trail
- Ferry Service
- Freeway
- Highway
- Primary Road
- Local Road
- Railroad
- County
- State
- River or Stream
- Water Feature
- City or Village
- Unincorporated Place

MAP LOCATION

US BICYCLE ROUTE 35 - Page 30

MDOT Michigan Department of Transportation

0 0.5 1 2 Miles

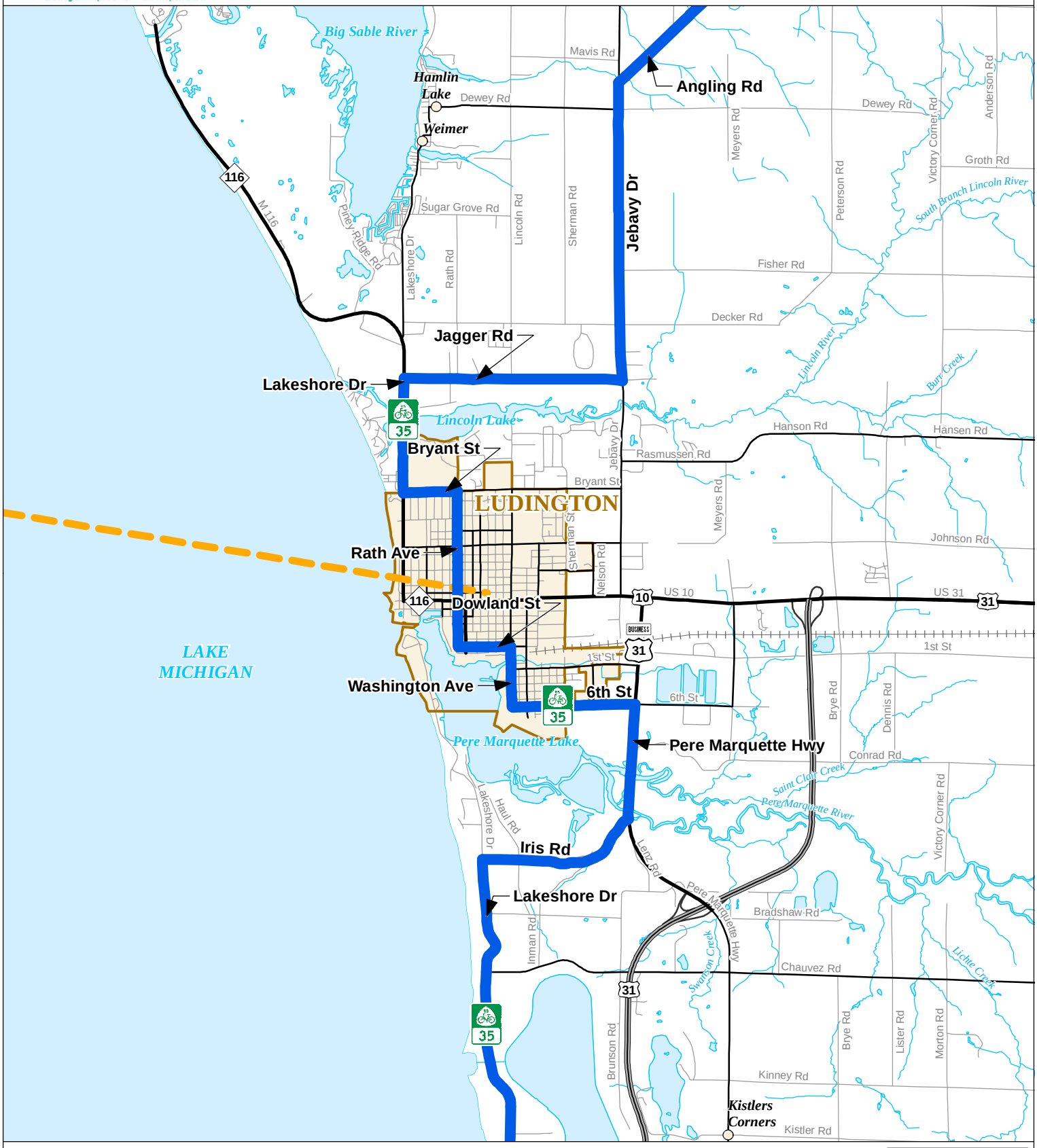

CSSTP

Produced by: CSSTP
MI Dept. of Technology, Management, and Budget
06/27/12

Legend

- US Bicycle Route 35 on Road
- US Bicycle Route 35 on Trail
- Ferry Service
- Freeway
- Highway
- Primary Road
- Local Road
- Railroad
- County
- State
- River or Stream
- Water Feature
- City or Village
- Unincorporated Place

MAP LOCATION