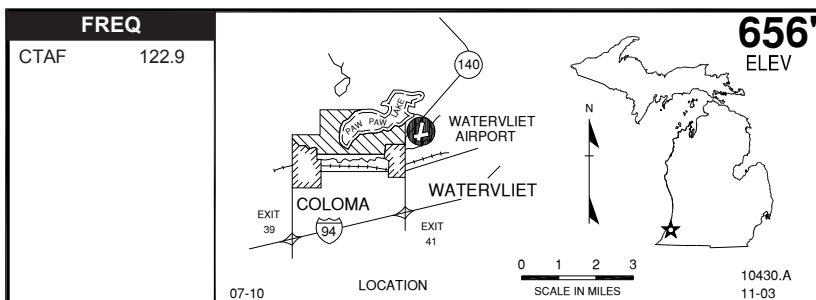
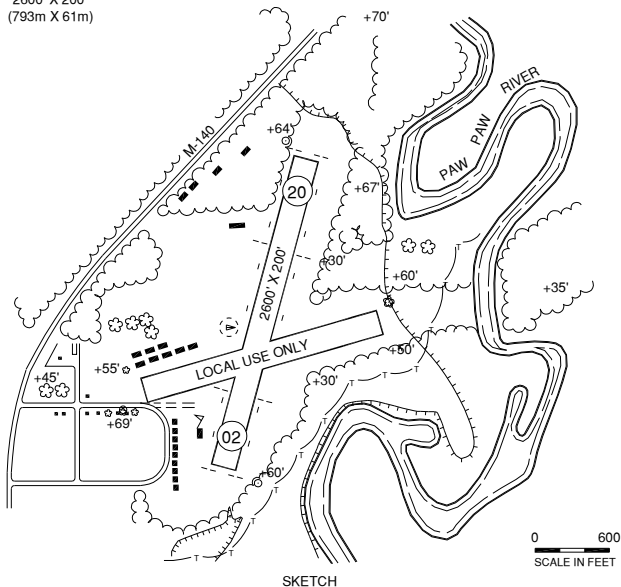


WATERVLLET MUNICIPAL (40C)



RWY 02/20 2600' X 200'
(793m X 61m)



RWY LENGTH BEYOND DISPLACED THR

02/ 1997'
20/ 1829'

COORDINATES

42° 12.08'N
086° 14.94'W

License
Basic Utility

FM CITY: 1.0 mi NE

LGT: None

MGR: Robert P. Lohr
Victor Grahn, Asst
George Smith, Asst

PH: 269-463-5113 (Twp Ofc)
269-463-7130 (Aft hr)
269-757-1180 (Mgr Cell)

FBO: None

ATND: Unatnd

NAV AIDS: 116.6 (ELX) 300° 7.0 NM to fld.

FUEL: None

RPR: None

WX: None

SNW RMVL: No-vfy cond

TRNSP: None

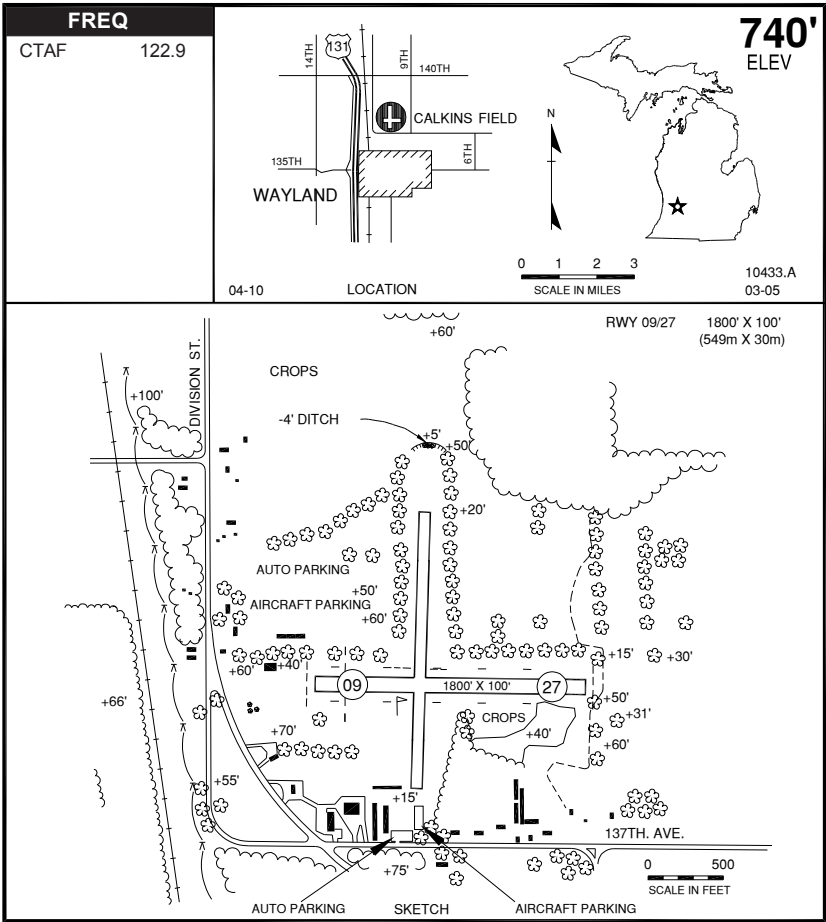
MEALS: Adj

RON: 2 mi

W

- Rwy & shoulders soft when wet & durg spring thaw, poor drainage.
- Admin bldg access—depress V, then simultaneous III-II, then I.
- Camping permitted on arpt.
- Rwy 7/25 local use only.
- Powered parachute activity.
- Model acft operations on arpt.

WAYLAND, CALKINS FIELD (41C)



RWY LENGTH BEYOND DISPLACED THR
 09/ 1600'
 27/ —

COORDINATES
 42° 41.50'N
 085° 38.75'W

License
 Basic Utility

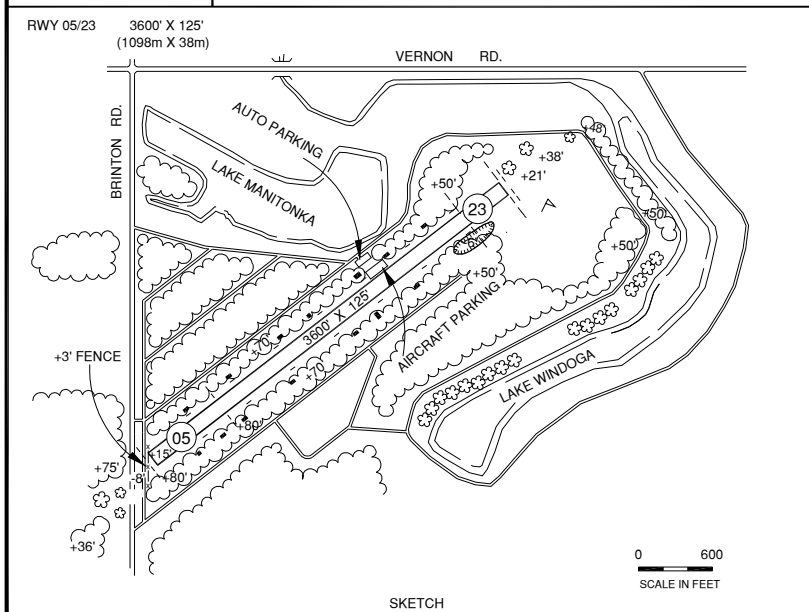
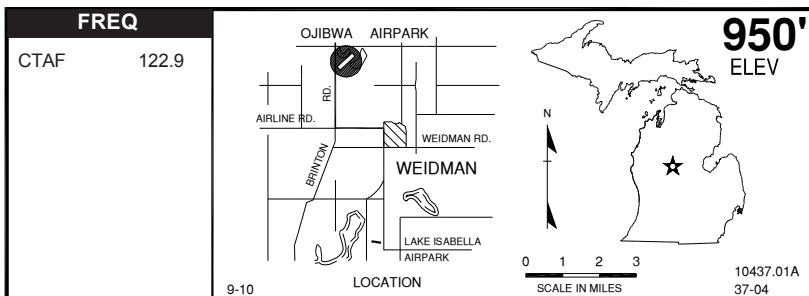
W

FM CITY: 1.0 mi N
LGT: None
MGR: Pete Steinbacher
PH: 616-889-5971 (Mgr cell)
FBO: None
ATND: Unatnd

NAV AIDS: 115.95 (GRR) 234° 8.7 NM to fld
FUEL: None
RPR: None
WX: None
SNW RMVL: No-vfy cond
TRNSP: None
MEALS: 1.0 mi
RON: 1.5 mi

- Rws soft when wet.
- Ultralight actvty at arpt.
- Rwy 01/19 local use only.
- Additional contact Clarence Slaughter 616-813-8903.

WEIDMAN, OJIBWA (D11)



RWY LENGTH BEYOND DISPLACED THR

05/ 2900'
23/ 3200

COORDINATES

43° 43.20'N
085° 00.17'W

License

Basic Utility

FM CITY: 3 mi NW

LGT: None

MGR: Perry Steward

PH: 586-805-0853 (cell)
989-644-2429

FBO: None

ATND: Apr-Nov ireg

NAV AIDS: 110.6 (MOP) 301° 13.0 NM to fld.

FUEL: None

RPR: None

WX: None

SNW RMVL: None

TRNSP: None

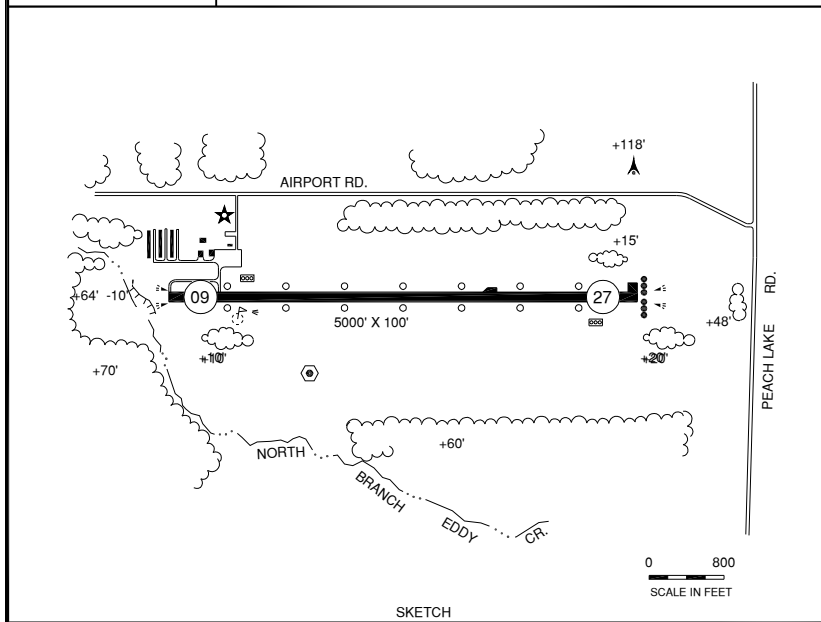
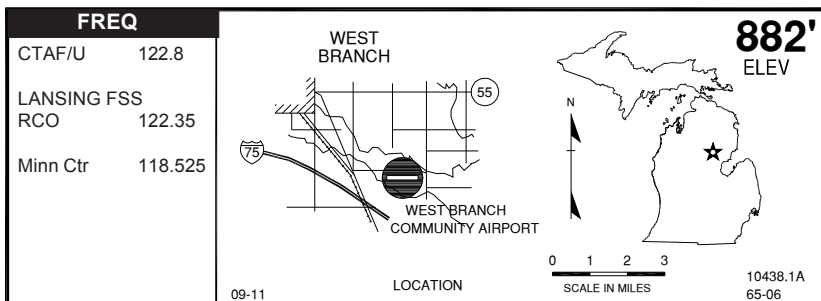
MEALS: In town, 4.0 mi

RON: None

W

- Arpt CLSD when snow covered, aprx Nov-Apr excp for ski equipped acft.
- Trees/bldgs both sides of rwy.
- Rwy 23 E 400' soft when wet.

WEST BRANCH COMMUNITY (Y31)



RWY LENGTH BEYOND DISPLACED THR

09/ —
27/ —

COORDINATES

44° 14.69'N
084° 10.79'W

License

General Utility

W

FM CITY: 2.0 mi SE

LGT: ROTG BCN. MIRL, REIL'S, PAPI-STD
PCL CTAF.

MGR: Lane Taber

PH: 989-345-1453

989-345-3524 (Mgr Res)

FBO: Taber Acft Svc 989-345-1453,

989-345-3524 (Ngt) Svc charge

ATND: Mon - Fri 0800-1700

Sat-Sun-Holidays by prior arrangement;

989-345-3524—\$25.00 svc chrg.

NAV AIDS: IAP, 113.2 (BXZ) on fld. (Several segments of VOR/DME unusable, consult NOTAM'S), 273° 4.1 NM to fld.

FUEL: 100LL, JET A-55MB (24 hr self serve)

RPR: Major A&P

WX: SAWRS, Wx briefing system

SNW RMVL: Yes

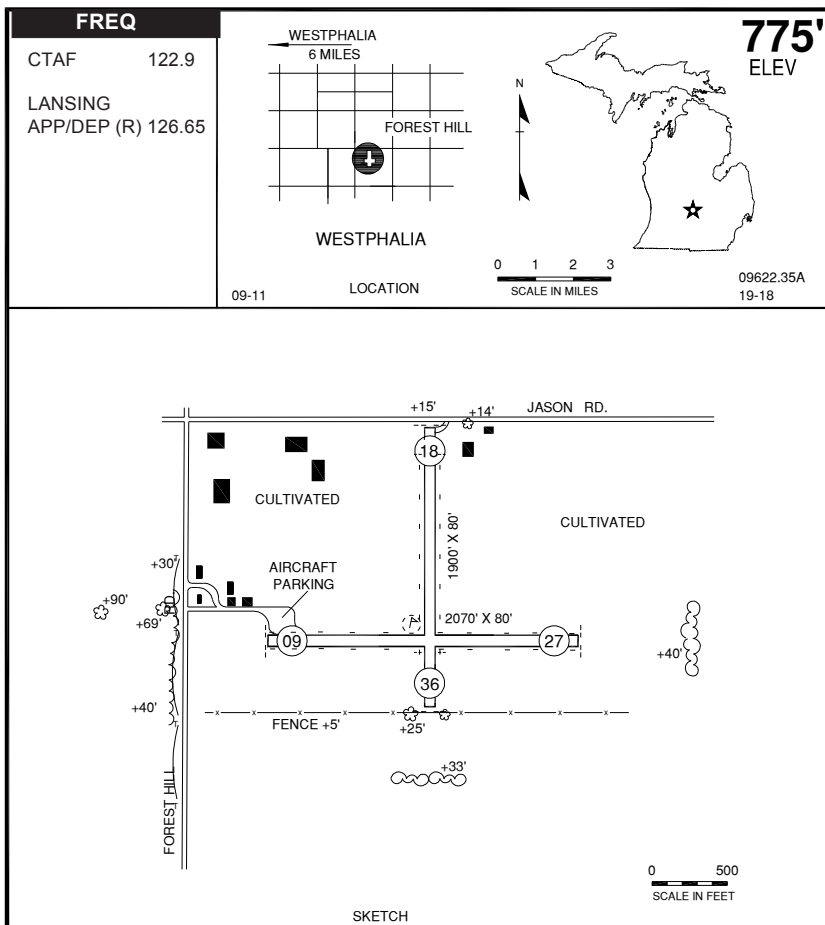
TRNSP: Dial-A-Ride, CC prior agmt.

MEALS: In town, 2.0 mi, Shuttle

RON: In town, 2.0 mi, Shuttle

- Deer on & invof rwy.
- Admin bldg access—depress V, III, II, I, #.

WESTPHALIA, FOREST HILL (3F5)



RWY LENGTH BEYOND DISPLACED THR

18/ 1715' * 09/ —
 36/ 1520' * 27/ —

COORDINATES

42° 54.64'N
 84° 40.50'W

License
 Basic Utility

FM CITY: 6.0 SE

LGT: None

MGR: Richard L. Lyon

PH: 989-834-5858

FBO: None

ATND: Unatnd

NAV AIDS: 110.8 (LAN) 010°, 12.0 NM

FUEL: None

RPR: None

WX: None

SNW RMVL: No

TRNSP: None

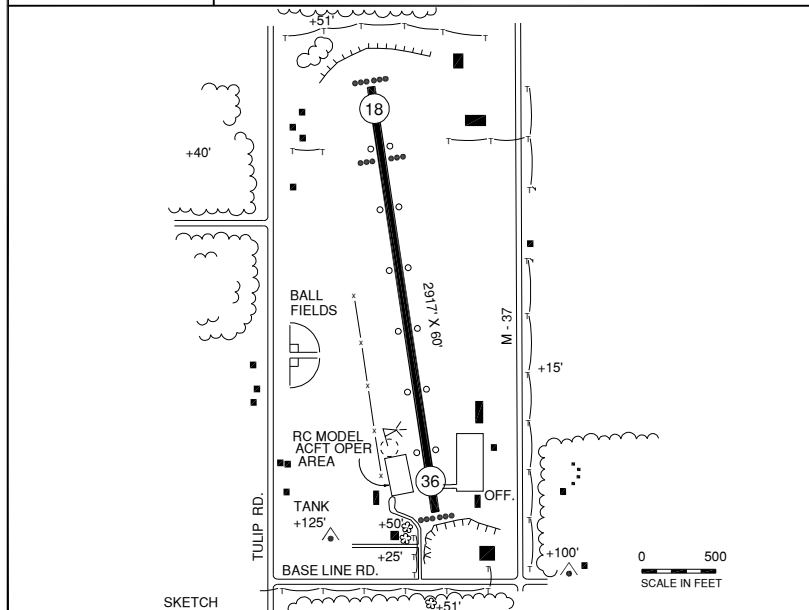
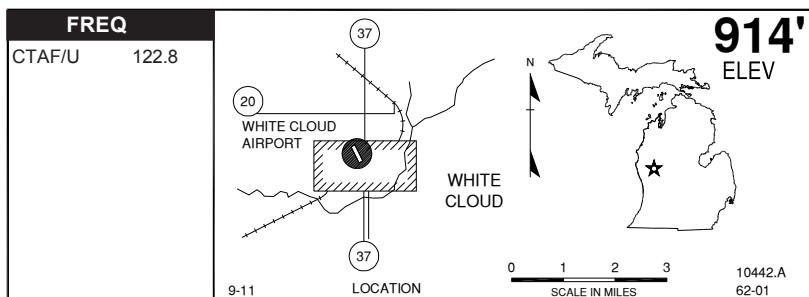
MEALS: None

RON: None

W

- Deer on & invof arpt.
- Rwy soft in spring.
- Rwy 09 +30' power line, 600' fm thld.
- Crops E and W of rwy 9/27 can grow to +7 ft during growing season.

WHITE CLOUD (42C)



RWY LENGTH BEYOND DISPLACED THR

18/ 2417'
36/ —

COORDINATES

43° 33.59'N
085° 46.45'W

License Class
General Utility

W

FM CITY: 0.4 mi N

LGT: MIRL-CTAF

MGR: Robert Kakoczki

PH: 231-689-5891 (Unatnd Arprt)

231-689-6126 (Mgr Res)

231-250-2844 (Asst)

231-689-1194 (City Hall)

FBO: City of White Cloud 231-689-5891,

231-689-6126 (Mgr)

ATND: Ireg

NAV AIDS: 117.6 (HIC) 237° 3.0 NM to fld.

FUEL: 100LL Self serve

RPR: Minor A&P on call*

WX: None

SNW RMVL: Yes—vfy cond

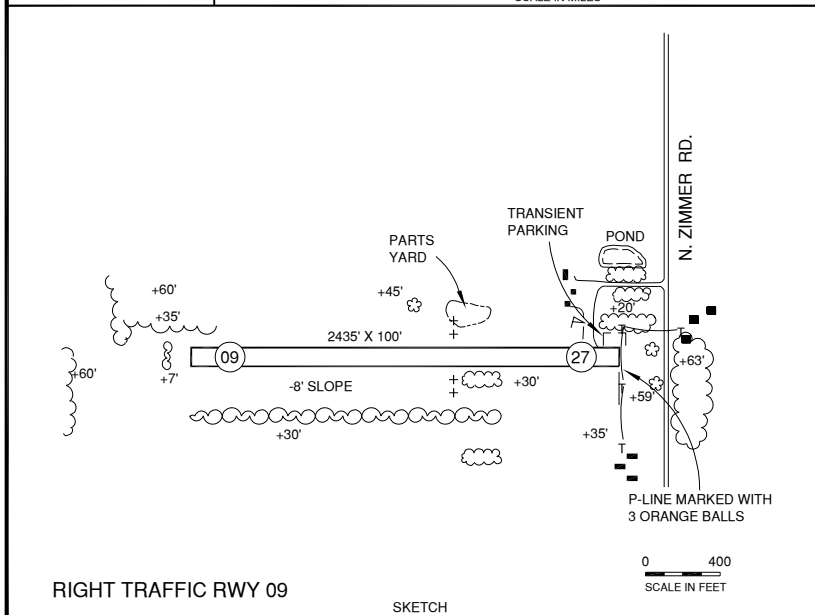
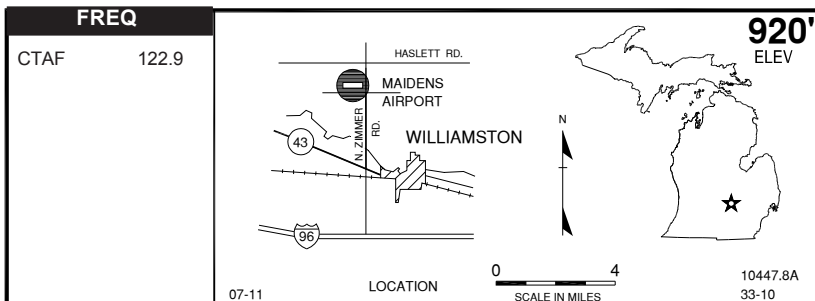
TRNSP: None

MEALS: Several in town (2 blks)

RON: 10.0 mi, trnsp by prior arngmt

- Admin bldg access—depress V, then simultaneous III-II, then I.
- For minor repair call 231-450-0644, 231-225-0071, 561-373-6222.
- Birds & deer on & invof arprt.
- Ultralight ops on fld.
- RC model acft ops on fld.

WILLIAMSTON, MAIDENS (89Y)



RWY LENGTH BEYOND DISPLACED THR

09/ —
27/ 1526'

COORDINATES

42° 44.03'N
084° 19.32'W

License
Basic Utility

FM CITY: 3.0 mi NW

LGT: None

MGR: John C. Maidens

PH: 517-655-2453

FBO: None

ATND: Unatnd (Owner resides at arpt)

NAV AIDS: 110.8 (LAN) 093° 16.5 NM to fld.

FUEL: None

RPR: None

WX: None

SNW RMVL: None

TRNSP: By prior arngmt

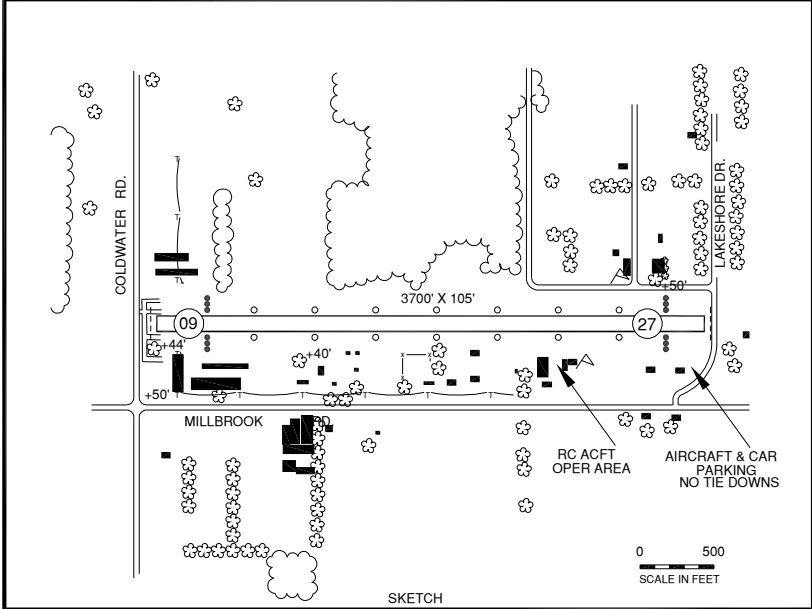
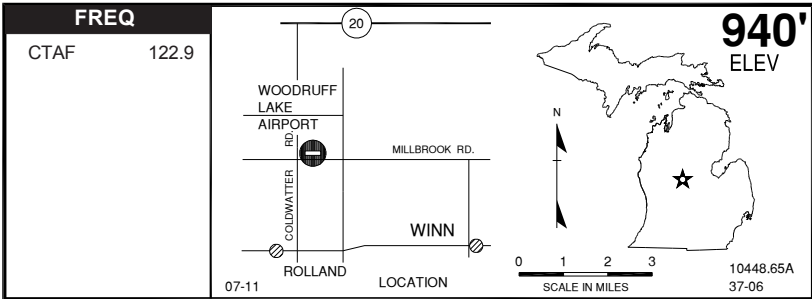
MEALS: 3.0 mi

RON: 3.0 mi

W

- Rgt tfc Rwy 09.
- +35 mkd pwr-line Rwy 27 apch.
- Rwy slopes down East to West.

WINN, WOODRUFF LAKE (53W)



RWY LENGTH BEYOND DISPLACED THR

09/ 3359'
27/ 3440'

COORDINATES

43° 33.27'N
084° 58.71'W

License
Basic Utility

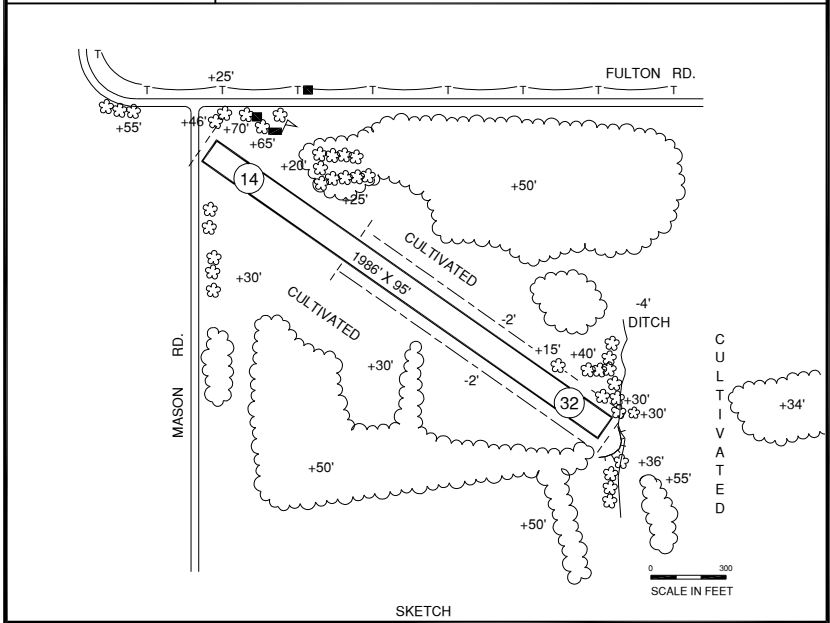
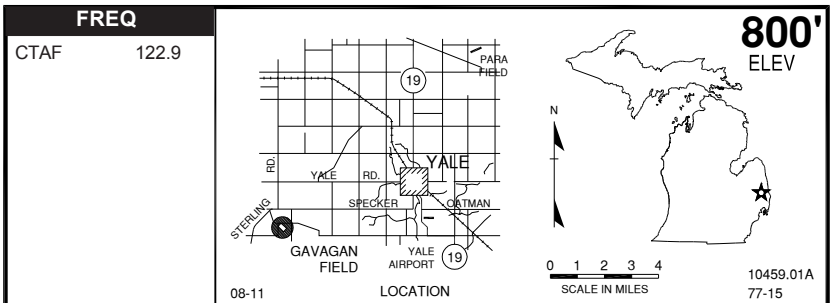
W

FM CITY: 4.0 mi NW
LGT: PCL CTAF 5x - on, 3x - off
MGR: Norm Onstott
PH: 989-866-2683
FBO: None
ATND: Ireg; Closed when snw covered
check NOTAMS

NAV AIDS: 110.6 (MOP) 248° 11.0 NM to fld.
FUEL: None
RPR: None
WX: None
SNW RMVL: None
TRNSP: None
MEALS: 3.0 mi
RON: None

- No tiedowns available for transient acft.
- RC model acft oper S of rwy.

YALE, GAVAGAN FIELD (48G)



RWY LENGTH BEYOND DISPLACED THR

14/ 1471'

32/ —

COORDINATES

43° 06.20'N

082° 53.42'W

License

Basic Utility

FM CITY: 4 SW

LGT: None

MGR: R. J. Gavagan

PH: 586-776-6038

FBO: None

ATND: Sat-Sun Ireg

NAV AIDS: 114.0 (ECK) 223° 12.0 NM to fld.

FUEL: None

RPR: None

WX: None

SNW RMVL: No

TRNSP: None

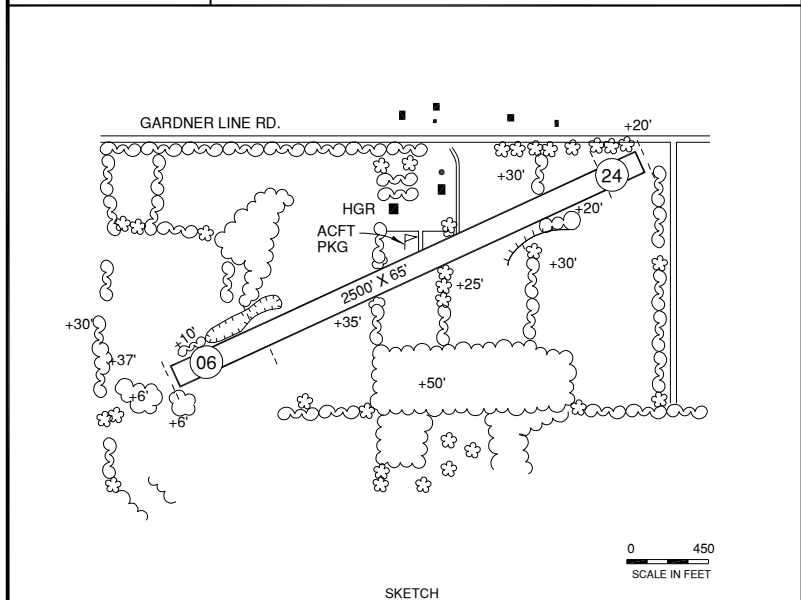
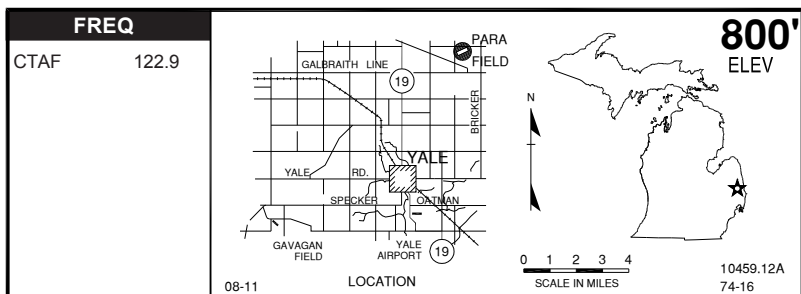
MEALS: In town 6.0 mi

RON: In town 6.0 mi



- Rwy defined by mowing.
- Soft in spring & when wet.
- Deer on & in fov rwy.
- -2' ditch adj to rwy, both sides.
- Gate lock key located under mailbox. Please lock when leaving.

YALE, PARA FIELD (4Y8)



RWY LENGTH BEYOND DISPLACED THR

06/ 2024'
24/ 2300'

COORDINATES

43° 12.13'N
082° 45.23'W

License
Basic Utility

FM CITY: 6.0 mi NE

LGT: None

MGR: Jeffery Kohlitz
Patricia A. Kohlitz, Asst

PH: 313-884-8726

FBO: None

ATND: Unatnd, arpt CLSD Oct-Mar*

NAV AIDS: 114.0 (ECK) 210° 3.0 NM to fld.

FUEL: None

RPR: None

WX: None

SNW RMVL: No*

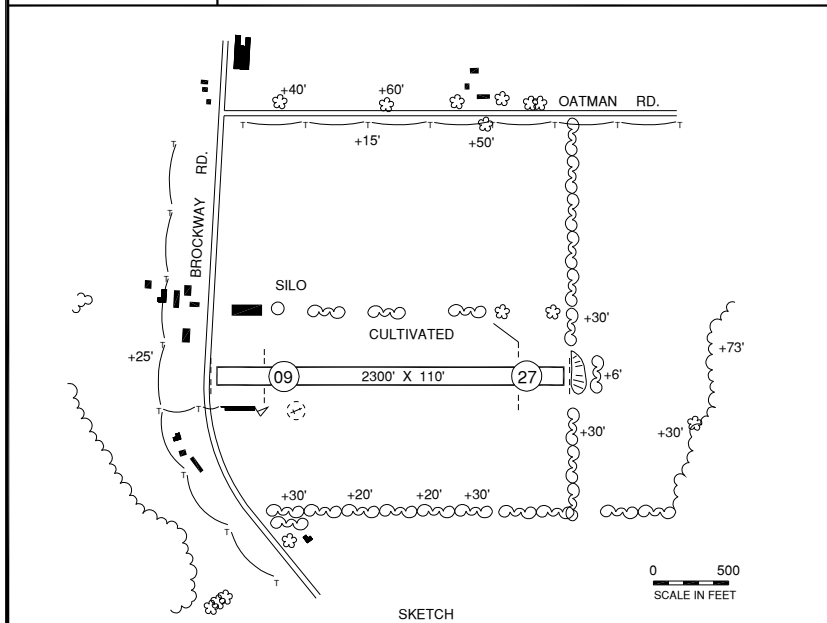
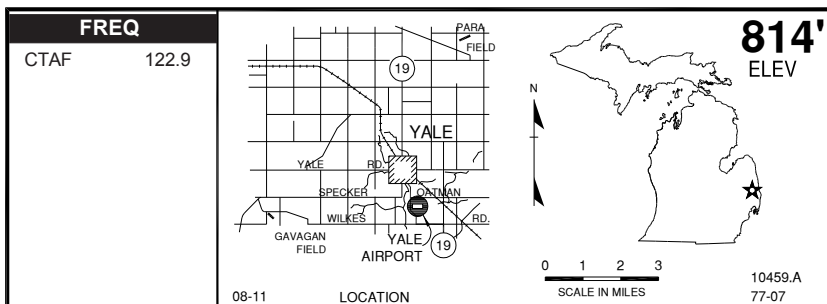
TRNSP: None

MEALS: None

RON: None

- Rwy substantial rolling terrain & slopes downward both ends.
- Opposite rwy end not visible from thr.
- *Call arpt mgr to confirm rwy conditions.
- Arpt clsd Oct-Mar & when snow covered.

YALE (D20)



RWY LENGTH BEYOND DISPLACED THR

09/ 1985'
27/ 2000'

COORDINATES

43° 06.75N
082° 47.25'W

License
Basic Utility

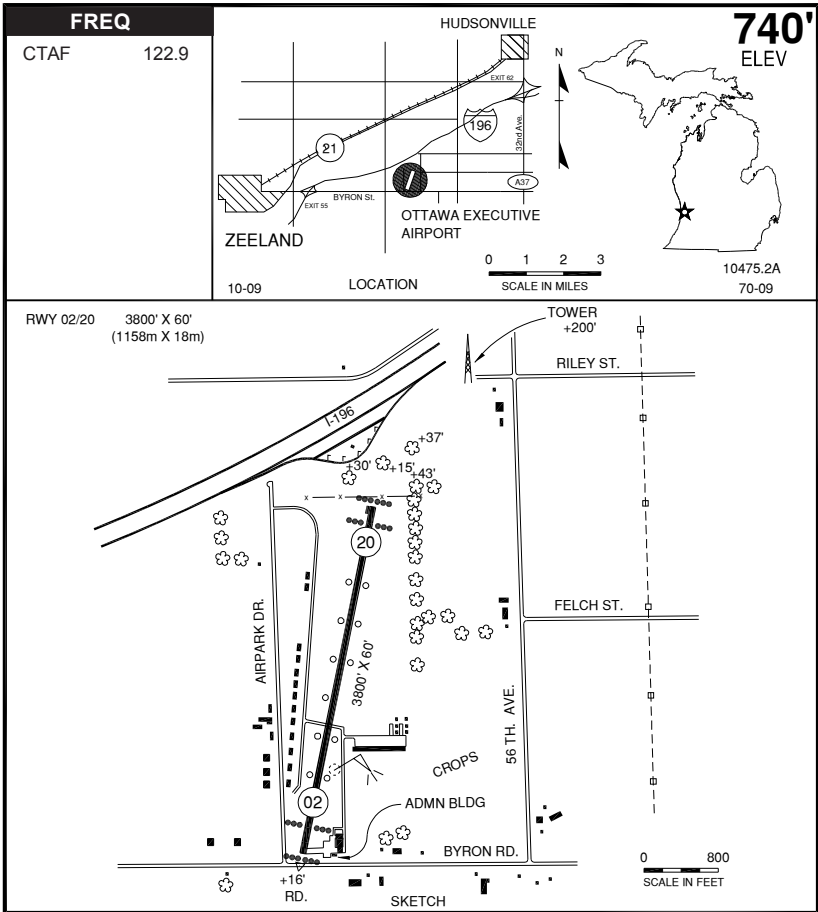
FM CITY: 1 mi SE
LGT: None
MGR: Jerry L. Norris
PH: 810-387-2173
FBO: None
ATND: Ireg

NAV AIDS: 114.0 (ECK) 240° 10.0 NM to fld.
FUEL: None
RPR: None
WX: None
SNW RMVL: No
TRNSP: Call arpt mgr
MEALS: In town
RON: In town

Y

- Soft in spring.
- Rwy 09 +25' power line, 345' fm thld.

ZEELAND, OTTAWA EXECUTIVE (Z98)



RWY LENGTH BEYOND DISPLACED THR

02/ 3506'
20/ 3609'

COORDINATES

42° 49.04'N
085° 55.69'W

License

General Utility

FM CITY: 3.0 mi E

LGT: LIRL NSTD— key mic (slowly) 5X CTAF.

MGR: Randy Pugh
Ron Hyma, Asst

PH: 616-772-5970 (Arpt)
616-437-3414 (Cell)

FBO: Blue Sun Air
616-772-5970

ATND: 0800-1700 Mon - Fri

NAV AIDS: 115.95 (GRR) 280° 19.1 NM to fld.

FUEL: 100LL*

RPR: Major A&P

WX: None

SNW RMVL: Yes

TRNSP: CC by arrgmt

MEALS: 3.0 mi

RON: 5.0 mi

- Rwy slopes up S to N.
- Rwy 20 +200 lgt antenna apx 1600' NE of rwy 20 end.
- *24 hr self svc