

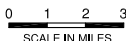
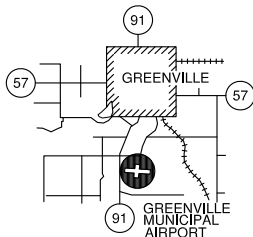
# GREENVILLE MUNICIPAL (6D6)

## FREQ

CTAF/U 122.8

GREAT LAKES  
APP/DEP (R) 124.6

855'  
ELEV

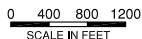
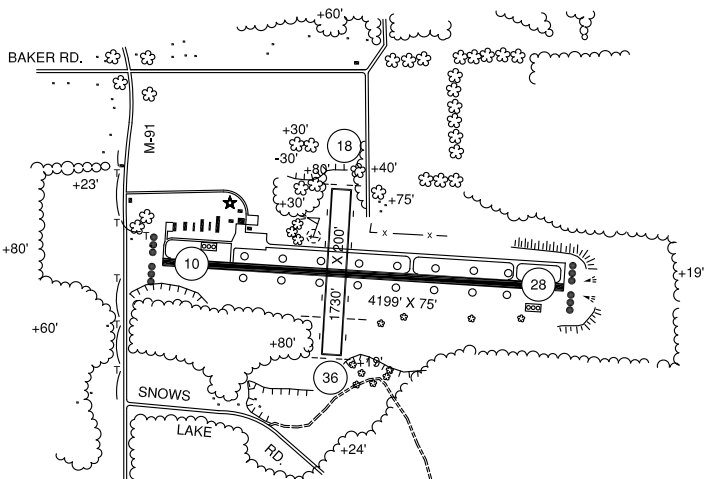


10-18

LOCATION

09863.A  
59-01

G



SKETCH

### RWY LENGTH BEYOND DISPLACED THR

10/ — \* 18/ —  
28/ — \* 36/ 1352'

### COORDINATES

43° 08.53'N  
085° 15.23'W

License  
General Utility

FM CITY: 3 S

LGT: ROTG BCN, MIRL, PAPI, REIL-PCL  
CTAF.

MGR: Peter Jeppesen

PH: 616-754-5534  
989-287-2629 (Mgr cell)

FBO: Talon Aviation 616-754-5534

ATND: M-F 0800 - 1700, Sat 0800-1200  
unattended Major Hol

NAV AIDS: 115.95 (VIO) 031° 24NM to fld.

FUEL: 100LL, Jet A Self Svc

RPR: Major A&P

WX: None

SNW RMVL: Rwy 10/28 only

TRNSP: Rental car 616-754-7195

MEALS: In town, 3.0 mi

RON: In town, 3.0 mi

- Rwy 18/36 may be soft durg spring thaw.
- Rwy 18/36 no snw removal, verify conditions prior to landing.
- Birds & deer on & invof arpt.
- Building access 5-3-2-1\*