



GRETCHEN WHITMER
GOVERNOR

STATE OF MICHIGAN
DEPARTMENT OF NATURAL RESOURCES
LANSING



DANIEL EICHINGER
DIRECTOR

SUBMITTED: July 15, 2019

MEMORANDUM TO THE NATURAL RESOURCES COMMISSION

Subject: Fisheries Order 210.20
Designated Trout Streams for Michigan
FOR INFORMATION ONLY

Authority:

The Natural Resources and Environmental Protection Act, 1994 PA 451, authorizes the Director and the Commission to issue Orders to regulate the taking of fish in the waters of this state.

Discussion and Background:

Fisheries Order 210 establishes designated trout streams in Michigan. The Department recommends modifying two designated trout streams in the Order. One stream has been proposed to have the downstream boundary extended and another stream needs to have another name reference added to clear up confusion with the name of the stream.

The Department recommends modifying the downstream boundary for the Upper South Branch of the Thunder Bay River in Montmorency County, which will extend the Type 1 regulations an additional three and a half miles. Currently, the downstream boundary is listed in the Order as "Section 14" which is not a good landmark or identifiable for anglers. Therefore, managers propose to move the lower boundary further downstream to Fletcher Floodwaters. Water temperatures suggest that this new section is cold enough to sustain trout. Modifying the boundary on this river will clarify the downstream boundary and ensure proper fall protection of trout in the lower reach.

The Department recommends modifying the listing for the East Branch of the South Branch of the Waiska River in Chippewa County in the Order to include the name Hutton Creek in parentheses. Managers indicated that there has been confusion among anglers about this designated trout stream. The issue is that the United States Geological Survey quadrangle topographical map and the *Michigan Atlas & Gazetteer* map book lists the Waiska River tributary as Hutton Creek; however, the *Michigan County Map Guide* published by the Michigan United Conservation Clubs lists the same stream section as the East Branch of the South Branch Waiska River (the reference used in the development of the Order list). Adding Hutton Creek to the Order listing will help resolve this issue.

Therefore, the following changes are proposed:

1. Modify – Upper South Branch Thunder Bay River (Montmorency County): change the downstream boundary from "Section 14" to "upstream of Fletcher Floodwaters".
2. Modify – East Branch of the South Branch of the Waiska River (Chippewa County): insert "(Hutton Creek)" to the end of the listing.

Issue Pros and Cons

Changing the boundary on the Upper South Branch Thunder Bay River to a boundary that is easier for anglers and law enforcement staff to identify will benefit both groups. Plus, extending the Type 1 trout regulations will place greater protection on trout found in the lower section by adding a closed season from October until the last Saturday in April. Inserting another commonly used name for the East Branch of the South Branch of the Waiska River will help resolve confusion for anglers and law enforcement staff. There are no cons to either action.

Biological

Extending the Type 1 stream regulation on the Upper South Branch Thunder Bay River will add greater protection to the resource from harvest for several months compared to the current regulation, which is open all year.

Social


Anglers support protecting trout populations with more restrictive fishing regulations when warranted. Providing a better landmark to help people identify boundaries where fishing regulations differ benefits everyone. Additionally, inserting another commonly used name for a waterbody in the Order will help alleviate confusion for anglers.

Economic


The Department does not expect the proposed changes to have any significant budgetary or personnel implications.


Recommendation:


Relevant Divisions have contributed to the preparation of this Order. This Order is being submitted for information on August 8, 2019, at the Natural Resources Commission meeting. This item appeared on the Department's July 30, 2019 calendar and may be eligible for approval on September 12, 2019.



James Dexter, Chief
Fisheries Division


Russ Mason, Ph.D., Chief
Wildlife Division


Ronald A. Olson, Chief
Parks and Recreation Division


Gary Hagler, Chief
Law Enforcement Division


Debbie Begalle, Chief
Forest Resources Division


Shannon Hanna
Natural Resources Deputy

FISHERIES ORDER

Designated Trout Streams for Michigan Order 210.20

By authority conferred on the Natural Resources Commission and the Department of Natural Resources by Part 487 of 1994 PA 451, MCL 324.48701 to 324.48740, it is ordered on September 12, 2019, the following section(s) of the Fisheries Order shall read as follows:

The streams and portions of streams in the list which follows are hereby designated as trout streams:

Key to Designation List:

Unless otherwise described, the location description listed after the stream name indicates the downstream limit of the trout designation. All of the stream and its tributaries, unless excepted, from that point upstream are designated trout waters. Exceptions are italicized.

INDEX BY GREAT LAKES BASIN

| Stream location | Page |
|---|------|
| <u>Upper Peninsula Streams Flowing Into Lake Superior</u> | 4 |
| <u>Upper Peninsula Streams Flowing Into St. Marys River And Connecting Waters</u> | 11 |
| <u>Upper Peninsula Streams Flowing Into Lake Huron</u> | 11 |
| <u>Upper Peninsula Streams Flowing Into Lake Michigan</u> | 12 |
| <u>Lower Peninsula Streams Flowing Into Lake Michigan</u> | 21 |
| <u>Lower Peninsula Streams Flowing Into Lake Huron</u> | 38 |
| <u>Lower Peninsula Streams Flowing Into Lake St. Clair</u> | 48 |
| <u>Lower Peninsula Streams Flowing Into Lake Erie</u> | 48 |

UPPER PENINSULA STREAMS FLOWING INTO LAKE SUPERIOR

| Stream | County |
|--|---------|
| Montreal River, entire system | Gogebic |
| All Coastal Streams between Montreal River and Black River | Gogebic |
| Black River Basin | Gogebic |
| Entire system <i>EXCEPT:</i> | Gogebic |
| <i>McDonald Creek from Mosinee Grade Downstream</i> | |
| <i>to McDonald Dam (T46N, R46W, S 14) including Bice Creek</i> | |

UPPER PENINSULA STREAMS FLOWING INTO LAKE SUPERIOR

| Stream | County |
|---|--------------------|
| <i>Two Unnamed Tributaries (T47N, R45W, S13)</i> | Gogebic |
| <i>Planter Creek from Sunday Lake to Co. Road 519 (T48N, R45W, S33)</i> | Gogebic |
| <i>Little Black River from Sunday Lake to Black River (T47N, R46W, S12)</i> | Gogebic |
| <i>Little Black River from confluence with Fay Creek (T47N, R45W, S28) downstream to Sunday Lake including Fay Creek</i> | Gogebic |
| All Coastal Streams between Black River and Presque Isle River | Gogebic |
| Presque Isle River Basin | Ontonagon |
| Presque Isle River and all tributaries from mouth (T50N, R45W, S19) to confluence of East Branch | |
| Presque Isle River and West Branch Presque Isle River (T46N, R43W, S28) <i>EXCEPT:</i> | |
| <i>Little Giant Creek and all tributaries from T47N, R43W, S26 to road at T46N, R43W, S3</i> | Gogebic, Ontonagon |
| East Branch Presque Isle River and tributaries from mouth (T46N, R43W, S28) upstream to Snowshoe Lake (T45N, R42W, S32) <i>EXCEPT:</i> | Gogebic |
| <i>Bobcat Creek (T46N, R43W, S33)</i> | Gogebic |
| <i>Pomeroy Creek (T45N, R43W, S18) and tributaries</i> | Gogebic |
| <i>Holly Creek (T45N, R42W, S19)</i> | Gogebic |
| West Branch Presque Isle River including Harris Creek (T45N, R44W, S4) from mouth (T46N, R43W, S28) to road in T46N, R44W, S31 <i>EXCEPT:</i> | |
| <i>West Branch Presque Isle River and Presque Isle River Flooding from dam (T46N, R43W, S32) upstream to east border of S34, T46N, R44W</i> | Gogebic |
| <i>Moraine Creek (T45N, R44W, S4) and tributaries</i> | Gogebic |
| Coastal Streams between Presque Isle River (Ontonagon County) and Iron River (Ontonagon County) | |
| Cardinal Creek (T50N, R45W, S20) | Gogebic |
| Tiebel Creek (T50N, R45W, S21) | Gogebic |
| Speaker Creek (T50N, R45W, S21) | Gogebic |
| Sahwa Creek (T50N, R45W, S16) | Gogebic |
| Kenabeek Creek (T50N, R45W, S15) | Gogebic |
| Pinkerton Creek (T50N, R45W, S10) | Gogebic |
| Unnamed Creek (T50N, R45W, S2) | Gogebic |
| Little Carp River (T50N, R45W, S2) | Gogebic, Ontonagon |
| Toledo Creek (T50N, R45W, S2) | Gogebic, Ontonagon |
| Carp River (T50N, R45W, S2) | Gogebic, Ontonagon |
| Two Unnamed Creeks (T51N, R44W, S34) | Ontonagon |
| Two Unnamed Creeks (T51N, R43W, S26) | Ontonagon |
| Unnamed Creek (T51N, R44W, S24) | Ontonagon |
| Unnamed Creek (T51N, R43W, S18) | Ontonagon |
| Three Unnamed Creeks (T51N, R43W, S17) | Ontonagon |
| Union River (T51N, R42W, S15) | Ontonagon |

UPPER PENINSULA STREAMS FLOWING INTO LAKE SUPERIOR

| Stream | County |
|---|-------------------|
| Little Iron River (T51N, R42W, S11) | Ontonagon |
| Iron River Basin | |
| Entire system <i>EXCEPT</i> : | Ontonagon |
| <i>Pendock Creek from Pendock Pond (T48N, R43W, S1)</i> | <i>Ontonagon</i> |
| <i>to road in T49N, R43W, S36</i> | |
| Coastal Streams between Iron River and Ontonagon River | |
| Deer Creek (T50N, R41W, S1) | Ontonagon |
| Ontonagon River Basin | |
| Unnamed Creek (T50N, R39W, S20) | Ontonagon |
| East Branch Ontonagon River and tributaries from U.S.F.S. | Ontonagon |
| Road 208 in T50N, R38W, S33 <i>EXCEPT</i> : | |
| <i>Adventure Creek, T50N, R38W, S33</i> | <i>Ontonagon,</i> |
| | <i>Houghton</i> |
| Middle Branch Ontonagon River and tributaries from | Ontonagon |
| T49N, R39W, S2 <i>EXCEPT</i> : | |
| <i>Mile and One Half Creek (T48N, R39W, S9)</i> | <i>Ontonagon</i> |
| <i>Deadman Creek upstream from U.S.F.S. 169 (T46N, R38W, S23)</i> | <i>Ontonagon</i> |
| <i>Marion Creek (T45N, R38W, S18)</i> | <i>Gogebic</i> |
| <i>Boniface Creek (T45N, R39W, S23)</i> | <i>Gogebic</i> |
| <i>Wolf Lake Creek (T45N, R40W, S23)</i> | <i>Gogebic</i> |
| <i>Bond Falls Flowage</i> | <i>Ontonagon,</i> |
| | <i>Gogebic</i> |
| West Branch Ontonagon River upstream to south line of T50N, R39W, S29 | Ontonagon |
| Sission Lilley Creek (T47N, R41W, S1) | Ontonagon |
| Cisco Branch Ontonagon River and tributaries from | Ontonagon, |
| T47N, R40W, S22 upstream to U.S.F.S. 177 | Gogebic |
| (T46N, R41W, S32) <i>EXCEPT</i> : | |
| <i>Ten Mile Creek (T47N, R40W, S21)</i> | <i>Ontonagon,</i> |
| | <i>Gogebic</i> |
| <i>Tenderfoot Creek (T46N, R41W, S29)</i> | <i>Gogebic</i> |
| Sucker Creek (T47N, R40W, S22) and tributaries | Ontonagon |
| <i>EXCEPT: Copper Dist. Flume from E½, S11,</i> | <i>Ontonagon</i> |
| <i>T46N, R39W upstream to Bond Falls Basin (T46N, R39W, S12)</i> | |
| Whiskey Hollow Creek (T49N, R40W, S7) | Ontonagon |
| Cascade Creek (T49N, R41W, S16) | Ontonagon |
| North Branch Merriweather Creek (T48N, R43W, S10) | Ontonagon |
| Hendrick Creek (T47N, R42W, S6) | Gogebic |
| Bingham Creek (T47N, R42W, S8) | Gogebic |
| Trout Brook (T47N, R42W, S26) | Gogebic |
| Gillis Creek (T47N, R42W, S17) | Gogebic |
| Marshall Creek (T46N, R42W, S9) | Gogebic |
| Slate River and tributaries upstream from Slate River | Gogebic |
| Falls (T46N, R42W, S16) | |
| Pelton Creek and tributaries (T46N, R42W, S9) | Gogebic |
| Nelson Creek upstream from Nelson Falls (T46N, R42W, S8) | Gogebic |

UPPER PENINSULA STREAMS FLOWING INTO LAKE SUPERIOR

| Stream | County |
|---|------------------------|
| Coastal Streams between Flintsteel River (Ontonagon County) and Portage Canal (Houghton County) | |
| All coastal streams between Flintsteel River and Portage Canal <i>EXCEPT</i> : | Ontonagon, Houghton |
| <i>Flintsteel River and all tributaries from mouth (T52N, R39W, S1) upstream to confluence with Monehan Creek (T51N, R38W, S18)</i> | Ontonagon, Houghton |
| <i>Stonington Lake Outlet downstream to confluence with Elm River (T53N, R35W, S19)</i> | Ontonagon, Houghton |
| <i>Salmon Trout River from Dam T55N, R35W, S21 to head waters of Redridge Impoundment (T55N, R35W, S21)</i> | Houghton |
| Portage Lake Drainage Basin | |
| All tributaries of Portage Lake Ship Canal from mouth (T56N, R34W, S28) upstream to Portage Lake (T54N, R33W, S8) <i>EXCEPT</i> : | Houghton |
| <i>Gooseneck Creek from T55N, R33W upstream to road (T55N, R33W, S21) and tributary</i> | Houghton |
| The following Torch Lake tributaries | |
| Hungarian Creek (T55N, R33W, S15) | Houghton |
| Trap Rock River and tributaries from confluence With Hammell Creek (T56N, R32W, S3) including Hammell Creek | Houghton |
| Sawmill Creek (T55N, R32W, S5) | Houghton |
| McCallum Creek (T55N, R32W, S18) | Houghton |
| The following tributaries of Portage Lake | |
| Lovell Creek (T54N, R33W, S11) | Houghton |
| Pike River (T53N, R33W, S5) | Houghton |
| Sturgeon River and tributaries from M-38 bridge (T51N, R34W, S28) upstream to Prickett Dam (T50N, R35W, S15); and from U.S.F.S. 193 (T49N, R35W, S5) upstream including tributaries <i>EXCEPT</i> : | Baraga, Houghton |
| <i>Plumbago Creek upstream from US-41 (T49N, R33W, S18)</i> | Baraga |
| <i>Watson Creek and Rock River upstream from their confluence in T48N, R34W, S12</i> | Baraga, Houghton |
| <i>Perch River above bridge T46N, R35W, S12, 13</i> | Baraga, Houghton |
| Otter River (T52N, R34W, S14) and tributaries | Baraga, Houghton |
| West Branch Sturgeon River (T51N, R34W, S16) and tributaries | Baraga, Houghton |
| Silver River (T51N, R34W, S21) and tributaries | Baraga, Houghton |
| Coastal Streams between Portage Canal, Houghton County (T56N, R34W, S21) and Jarvi Creek, Houghton County (T53N, R33W, S23) | |
| All coastal streams and tributaries between Portage Canal (T56N, R34W, S21) and Jarvi Creek (T53N, R33W, S23) <i>EXCEPT</i> : | Houghton, Keweenaw |
| <i>Bear Lake outlet downstream to Bear Creek (T56N, R34W, S23)</i> | Houghton |
| <i>Central Lake Outlet downstream to Jacobs Lake (T58N, R31W, S4)</i> | Keweenaw |
| <i>Mud Creek downstream to confluence with Cedar Creek (T59N, R30W, S9)</i> | Keweenaw |
| <i>All inlets to Lake Medora (T58N, R29W, S4, 9)</i> | Keweenaw |
| <i>Mud Creek (T59N, R28W, S34)</i> | Keweenaw |
| <i>Schlatter Creek (T58N, R27W, S9)</i> | Keweenaw |

UPPER PENINSULA STREAMS FLOWING INTO LAKE SUPERIOR

Stream

County

| | |
|--|--------------------|
| <i>Lake Addie Outlet and Copper Creek downstream to confluence with Montreal River (T58N, R28W, S23)</i> | Keweenaw |
| <i>Lake Upson Outlet downstream to Silver River (T59N, R30W, S35)</i> | Keweenaw |
| <i>Lake Bailey Outlet downstream to Silver River (T59N, R30W, S35)</i> | Keweenaw |
| <i>Seven Mile Creek to Mud Lake (T57N, R32W, S6)</i> | Keweenaw |
| <i>and continued downstream to Lake Superior</i> | Keweenaw |
| <i>Gratiot Lake Inlet and Little Gratiot River and all tributaries downstream to Lac La Belle</i> | Keweenaw |
| <i>Tobacco River and tributary from Thayers Lake to confluence with Bruneau Creek (T57N, R31W, S34)</i> | Houghton |
| <i>Deer Lake Inlet downstream, to Deer Lake and Deer Lake Outlet downstream to Lake Superior (T55N, R31W, S9)</i> | Houghton |
| <i>Rice Lake Inlet (T55N, R31W, S18)</i> | Houghton |
| <i>Mud Lake Inlet and Mud Lake Creek and all tributaries downstream to Lake Superior (T55N, R31W, S20)</i> | Houghton, |
| <i>Giles Creek and tributary from road in T55N, R31W, S7 downstream to Rice Lake</i> | Keweenaw |
| All Coastal Streams between (and including) Kelsey Creek, Baraga County (T52N, R33W, S27) and the Tahquamenon River, Chippewa County | Baraga, Marquette, |
| EXCEPT: | Alger, Luce, |
| <i>Lake Margaret outlet in T50N, R29W, S31</i> | Chippewa |
| <i>Mainstream of Dead River, up from mouth in, T48N, R25W, S11 to bridge in S7, T48N, R25W, and all impoundments</i> | Marquette |
| <i>Deer Lake Storage Basin on the Carp River</i> | Marquette |
| <i>Chocolay River Bayous in S6, T47N, R24W, Lake LeVasseur and outlets of Lake LeVasseur and Lake Kabawgom</i> | Marquette |
| <i>Sand River, upstream from mouth to County Rd. 480</i> | Alger, Marquette |
| <i>AuTrain River, upstream from mouth to bridge on USFS 2276 in T46N, R20W, S17</i> | Alger |
| <i>Two Unnamed tributaries to AuTrain Lake in T46N, R20W, S4, 7</i> | Alger |
| <i>Tributary to Little Chapel Lake (T48N, R17W, S20)</i> | Alger |
| <i>Tributary to Little Beaver Lake (T48N, R16W, S1)</i> | Alger |
| <i>Tributaries to Beaver Lake in T48N, R16W, S4, 5, and 8</i> | Alger |
| <i>Tributary to Preacher Lake (T48N, R15W, S3,)</i> | Alger |
| <i>Unnamed tributary to Grand Sable Lake (T49N, R14W, S11, and 14)</i> | Alger |
| <i>Towes Creek (T49N, R14W, S15)</i> | Alger |
| <i>Unnamed tributary to Grand Sable Lake (T49N, R14W, S22 NENE)</i> | Alger |
| <i>Tributary to Mocassin Lake (T49N, R14W, S33)</i> | Alger |
| <i>Tributaries to Lavender Lake (T49N, R14W, S33)</i> | Alger |
| <i>Tributaries to McKay Lake (T48N, R14W, S9, 16)</i> | Alger |
| <i>Sullivan Creek and tributary with mouth in T48N, R13W, S19</i> | Alger |
| <i>Tributaries to Nawakwa Lake (T48N, R13W, S19, 20, 29, and 30)</i> | Alger |
| <i>Tributary to Mitchell Lake (T48N, R13W, S27)</i> | Alger |
| <i>Tributaries to North Lake (T48N, R13W, S24 and 25)</i> | Alger |
| <i>Tributary to Gypsy Lake (T48N, R14W, S23)</i> | Luce |
| <i>Blind Sucker River - from dam upstream</i> | Luce |
| <i>Wabash Creek upstream from McTiver Lakes in T49N, R10W, S28</i> | Luce |
| <i>Tributaries to Sleeper Lake in T48N, R10W, S33, 34</i> | Luce |

UPPER PENINSULA STREAMS FLOWING INTO LAKE SUPERIOR

| Stream | County |
|--|----------------|
| <i>Tributary from Little Pike to Pike Lake (T49N, R9W, S15)</i> | Luce |
| <i>Tributary to Pike Lake (T49N, R9W, S22,)</i> | Luce |
| <i>Outlet of Pike Lake to confluence of stream from No Name Lake in T49N, R9W, S13, 14)</i> | Luce |
| <i>Culhane Creek</i> | Luce |
| <i>Inlet and tributary from Bodi to Culhane Lake</i> | Luce |
| <i>Tributary to Bodi Lake</i> | Luce |
| <i>Tributaries to Little Two Hearted Lakes</i> | Luce |
| <i>Outlet from Brown's Lake and tributaries to Brown's Lake</i> | Luce, Chippewa |
| <i>Outlets from Weather Hog Lakes and tributaries to Weatherhogs</i> | Luce, Chippewa |
| <i>Outlet from Little Lake (T51N, R6W, S35)</i> | Luce, Chippewa |
| <i>No Name tributaries from Whitefish Point to mouth of Betsy River</i> | Luce, Chippewa |
| <i>Betsy River from mouth to head of "widewaters" (T50N, R7W, S12) and from Betsy River Road upstream, through Sheephead and Betsy Lakes, not including South Branch</i> | Luce, Chippewa |
| <i>Clark's Creek (T49N, R6W, S34)</i> | Chippewa |
| <i>Black Creek T48N, R6 W, S3)</i> | Chippewa |
| <i>Trout Creek (T49N, R11W, S2)</i> | Luce |
| Tahquamenon River Basin | |
| Unnamed Creek (T48N, R6W, S17) | Chippewa |
| Cheney Creek (T48N, R6W, S17) | Chippewa |
| Lynch Creek (T48N, R7W, S13) | Chippewa |
| Unnamed Creek (T48N, R7W, S15) | Chippewa |
| Bowers Creek (T48N, R7W, S23) | Chippewa |
| Unnamed Creek (T48N, R7W, S23) | Chippewa |
| Two Unnamed Creeks (T48N, R7W, S6) | Chippewa |
| Unnamed Creek (T48N, R8W, S12) | Luce |
| Main (South) Branch Linton Creek (T48N, R8W, S15) | Luce |
| EXCEPT: | |
| <i>North Branch Linton Creek</i> | Luce |
| <i>Middle Branch Linton Creek</i> | Luce |
| Maye Creek (T48N, R8W, S27) | Luce |
| Schouts Creek (T48N, R8W, S27) | Luce |
| Baird Creek (T48N, R8W, S33) | Luce |
| O'Keefe Creek (T48N, R8W, S33) | Luce |
| Savage Creek (T48N, R8W, S33) | Luce |
| Hiawatha Creek (T47N, R8W, S24) | Luce |
| Auger River from M-123 (T47N, R9W, S30) upstream | Luce |
| Sage River and all tributaries from Soo Line Railroad (T46N, R8W, S31, 32) upstream | Luce |
| Sixteen Creek (T46N, R9W, S21) | Luce |
| 39 Creek (T46N, R9W, S20) | Luce |
| Otto Brant Creek (T46N, R10W, S13) | Luce |
| Unnamed Creek (T46N, R10W, S29) | Luce |
| Unnamed Creek (T46N, R10W, NW, S23) | Luce |
| Two Unnamed Creeks (T46N, R11W, S26) | Luce |
| Teaspoon Creek (T46N, R11W, S36) and tributaries above Soo Line Railroad | Luce |

UPPER PENINSULA STREAMS FLOWING INTO LAKE SUPERIOR

| Stream | County |
|--|----------------|
| Petes Creek (T45N, R10W, S8) | Luce |
| Silver Creek (T46N, R11W, S26) | Luce |
| East Creek (T46N, R11W, S20) | Luce |
| Red Creek (T46N, R11W, S21) | Luce |
| Mud Creek (T46N, R11W, S35) | Luce |
| Laketon Slough Creek (T46N, R11W, S30) | Luce |
| Syphon Creek (T46N, R11W, S30) | Luce |
| Tahquamenon River upstream from McMillan Bridge (T46N, R11W, S21) | Luce |
| Kings Creek (T46N, R12W, S25) | Luce |
| Grass Lake Creek (T47N, R12W, S21) | Luce |
| East Branch Tahquamenon River upstream (T46N, R7W, S9) and all tributaries | Chippewa |
| East Branch Tahquamenon | |
| Little Beaver Creek (T47N, R8W, S25) | Luce |
| Big Beaver Creek (T46N, R7W, S5) | Chippewa |
| Hendrie River Basin | |
| Unnamed Creek (T46N, R7W, S32) | Chippewa |
| Basnau Creek (T46N, R7W, S32) | Chippewa |
| McLeod Ditch (T45N, R7W, S18) | Chippewa |
| South Branch Hendrie River upstream from Soo Line Railroad (T45N, R7W, S34) | Chippewa |
| West Branch Hendrie River upstream from Soo Line Railroad (T45N, R7W, S29) | Chippewa, Luce |
| Coastal Streams between Tahquamenon River (Chippewa County) and Waiska River, Chippewa County (T46N, R2W, S5) | Chippewa |
| Galloway Creek (T48N, R6W, S28) | Chippewa |
| Silver Creek (T48N, R6W, S34) | Chippewa |
| Roxbury Creek (T47N, R6W, S11) | Chippewa |
| Ankodosh Creek (T47N, R6W, S12) | Chippewa |
| Naomikong Creek (T47N, R5W, S18) | Chippewa |
| Unnamed Creek (T47N, R5W, S15) | Chippewa |
| Water Wheel Creek (T47N, R5W, S15) | Chippewa |
| Unnamed Creek (T47N, R5W, S15) | Chippewa |
| Halfaday Creek (T47N, R5W, S14) | Chippewa |
| Bergman Creek (T47N, R5W, S14) | Chippewa |
| Unnamed Creek (T47N, R5W, S13) | Chippewa |
| Grants Creek (T47N, R5W, S13) | Chippewa |
| Two Unnamed Creeks (T47N, R4W, S29) | Chippewa |
| Pendills Creek (T47N, R4W, S28) up to Pendills Lake | Chippewa |
| Waiska River Basin | |
| East Branch of South Branch Waiska River (Hutton Creek) and tributaries upstream from (T46N, R2W, S28) | Chippewa |
| West Branch Waiska River and tributaries upstream from Waiska River Truck Trail (T45N, R3W, S4) | Chippewa |

UPPER PENINSULA STREAMS FLOWING INTO ST. MARYS RIVER AND CONNECTING WATERS

| Stream | County |
|---|--------------------|
| Munuscong River Basin | Chippewa |
| Little Munuscong River from T45N, R1E, S33 upstream to T45N, R1W, S23 | Chippewa |
| Desormeaux Creek upstream from Kelden and tributaries entering from the north | Chippewa |
| Parker Creek from mouth T44N, R1E, S20 upstream to south section line in T44N, R1W, S14 | Chippewa |
| Fletcher Creek (T44N, R1E, S30) | Chippewa |
| Taylor Creek upstream from north section line of T43N, R1W, S23 | Mackinac |
| Rapson Creek (T43N, R1E, S17) | Chippewa, Mackinac |

UPPER PENINSULA STREAMS FLOWING INTO LAKE HURON

| Stream | County |
|--|--------------------|
| Streams of Drummond Island | Chippewa |
| Stoney Creek (T42N, R6E, S13) | Chippewa |
| Unnamed tributary to Potagannising Bay (T42N, R5E, S24) | |
| Coastal Streams between Pte. Detour (Chippewa County) and Pine River, Mackinac County (T42N, R3W, S10) | Chippewa |
| Albany Creek (T41N, R3E, S8) | Chippewa |
| Unnamed Creek (T41N, R3E, S9) | Chippewa |
| Trout Creek (T41N, R3E, S6) | Mackinac, Chippewa |
| Beavertail Creek from M-134 upstream | Mackinac, |
| Prentiss Creek (T42N, R2E, S31) | Chippewa |
| McKay Creek (T42N, R1E, S34) | Mackinac |
| Flowers Creek (T42N, R1E, S33) | Mackinac |
| Pearson Creek (T42N, R1E, S31) | Mackinac |
| Hessel Creek (T42N, R1W, S27) | Mackinac |
| Nuns Creek (T42N, R2W, S16) | |
| Pine River Basin | Mackinac, |
| Pine River and tributaries (T42N, R3W, S10) <i>EXCEPT:</i> | Chippewa |
| <i>Blind Biscutt Creek upstream of U.S.F.S. 3339</i> | Mackinac, |
| | Chippewa |
| Garden Hill Creek (T43N, R3W, S24) | Mackinac |
| Rock Spring Creek (T43N, R3W, S24) | Mackinac |
| Elmhurst Creek (T43N, R3W, S24) | Mackinac |
| North Branch Pine River (T44N, R2W, S18) and tributaries <i>EXCEPT:</i> | Chippewa |
| <i>Tributaries downstream of Township line between T44N, R3W, and T44N, R2W</i> | Chippewa |

UPPER PENINSULA STREAMS FLOWING INTO LAKE HURON

Stream

County

Carp River Basin

Entire Carp River and tributaries *EXCEPT*:

Flat Creek (T42N, R3W, S18)

*Tributaries of South Branch and headwaters
above T43N, R6W, S16*

Unnamed Creek in T44N, R6W, S34

*Carp River from Mud Lake Outlet to Carp and
Frenchman Lakes (T44N, R6W, S26)*

Schweigner Creek, tributary to Carp Lake

Frenchie Creek, tributary to Frenchman Lake

Inlet and Outlet of Wegwaas Lake

Mackinac,
Chippewa
Mackinac
Mackinac

Chippewa
Chippewa

Chippewa
Chippewa
Mackinac,
Chippewa

Coastal Streams between Pine River, Mackinac County (T42N, R3W, S10)
and Straits of Mackinac

Summerbee Creek (from unnamed lake in T41N, R4W, S11 upstream)

McClouds Creek (T42N, R3W, S10)

Martineau Creek (T41N, R3W, S5)

Foley Creek (T41N, R4W, S13)

Rabbitback Creek (T41N, R3W, S30)

Hoban Creek (T40N, R3W, S6)

Mackinac
Mackinac
Mackinac
Mackinac
Mackinac
Mackinac

UPPER PENINSULA STREAMS FLOWING INTO LAKE MICHIGAN

Stream

County

Coastal Streams between Straits of Mackinac and Black River (Mackinac
County)

Silver Creek (T42N, R5W, S19)

Little Brevoort River *EXCEPT*:

Upstream from Cut River Truck Trail

Cut River (T42N, R7W, S12)

Paquin Creek (T42N, R7W, S6)

Davenport Creek (T42N, R8W, S2)

Hog Island Creek (T43N, R8W, S34)

Unnamed Creek (T42N, R7W, S5)

Unnamed Creek (T42N, R8W, S1)

Brevoort River (T41N, R5W, S9)

Mackinac
Mackinac
Mackinac
Mackinac
Mackinac
Mackinac
Mackinac
Mackinac
Mackinac

Black River Basin

Black River (T43N, R8W, S30) and all tributaries

Mackinac

Coastal Streams between Black River (Mackinac County) and Millecoquin
River (Mackinac County)

Mattix Creek (T43N, R9W, S26)

Davis Creek (T43N, R9W, S26)

East Mile Creek (T43N, R9W, S21)

Mackinac
Mackinac
Mackinac

UPPER PENINSULA STREAMS FLOWING INTO LAKE MICHIGAN

| Stream | County |
|--|-----------------------|
| West Mile Creek (T43N, R9W, S21) | Mackinac |
| Millecoquin River Basin | Mackinac |
| Three Mile Creek (T43N, R9W, S18) | Mackinac |
| O'Niel Creek (T43N, R10W, S24) | Mackinac |
| Doe Creek from M-117 (T43N, R10W, S5 SE) upstream | Mackinac |
| Hagler Creek (T44N, R10W, S35) | Mackinac |
| Harris Creek (T44N, R10W, S35) | Mackinac |
| North Branch Cold Creek (T44N, R10W, S36) | Mackinac |
| South Branch Cold Creek (T44N, R10W, S36) | Mackinac |
| Millecoquin River and tributaries (T43N, R9W, S30) <i>EXCEPT:</i> | Mackinac |
| <i>Furlong Creek (North Section Line S4, T43N, R11W downstream to lake)</i> | Mackinac |
| <i>Doe Creek between (M-117) and confluence with Furlong Creek</i> | Mackinac |
| <i>Unnamed Tributary to Millecoquin Lake (T44N, R10W, S36)</i> | Mackinac |
| Coastal Streams between Millecoquin River (Mackinac County) and Manistique River (Schoolcraft County) | Mackinac |
| Rock River (T43N, R10W, S34) | Mackinac |
| Catarac River (T42N, R11W, S35) | Mackinac |
| Crow River (T42N, R10W, S19) and tributaries | Mackinac |
| Point Patterson (T41N, R11W, S10) | Mackinac |
| Newton Creek (T41N, R11W, S9) | Mackinac |
| Hudson Creek (T41N, R11W, S8) | Mackinac |
| Unnamed Creek (T41N, R12W, S7) | Mackinac |
| Milakokia River and tributaries from mouth (T41N, R13W, S11) upstream to Batty Doe Lake Road (T42N, R12W, S17,) <i>EXCEPT:</i> | Mackinac, Schoolcraft |
| <i>Millaquoka Lake Outlet (T42N, R13W, S34)</i> | Schoolcraft |
| Orr Creek (T41N, R15W, S9) | Schoolcraft |
| Manistique River Basin | Schoolcraft |
| Dufour Creek (T41N, R16W, S17) | Schoolcraft |
| Silver Creek (T41N, R16W, S6) | Schoolcraft |
| Indian River Mainstream above Indian Lake | Schoolcraft |
| <i>EXCEPT:</i> | Alger |
| <i>Skeels Lake Inlet (T44N, R19W, S36)</i> | Schoolcraft |
| <i>Unnamed tributary Thunder Lake (T43N, R17W, S30)</i> | Schoolcraft |
| <i>Inlet from Upper Thunder into Thunder Lake (T43N, R17W, S19)</i> | Schoolcraft |
| <i>Little Star Creek (T43N, R17W, S34)</i> | Schoolcraft |
| <i>Inlet from Hutt Lake to Davis Lake (T43N, R17W, S8)</i> | Schoolcraft |
| <i>All tributaries to Big Murphy Lake</i> | Schoolcraft |
| <i>All tributaries to Leg Lake</i> | Schoolcraft |
| <i>Camp 83 Creek (T44N, R17W, S30)</i> | Schoolcraft |
| <i>Two Unnamed tributaries to Big Indian River from South (T44N, R18W, S25)</i> | Schoolcraft |
| <i>All tributaries to Triangle Lake</i> | Schoolcraft |

UPPER PENINSULA STREAMS FLOWING INTO LAKE MICHIGAN

| Stream | County |
|---|--------------------|
| <i>Cookson Lake Outlet and all tributaries to Cookson, McKeever, Grassy, and Petes lakes (T44N, R18W, S22)</i> | Schoolcraft |
| <i>Outlet of Rumble Lake and connecting streams between Verdant, Bear, Ironjaw, and Hub lakes (T44N, R18W, S21)</i> | Schoolcraft |
| <i>Two Lakes Outlet (T44N, R18W, S21)</i> | Schoolcraft |
| <i>Connecting streams between Deep, Mike, White, Toms, and Swan lakes (T44N, R18W, S32)</i> | Schoolcraft |
| <i>Straits Lake Outlet (T44N, R18W, S30)</i> | Schoolcraft |
| <i>Grassy Lake Outlet (T44N, R18W, S9)</i> | Schoolcraft |
| Manistique River (T41N, R16W, S13) upstream to Manistique Pulp and Paper Mill Dam | Schoolcraft |
| Big Murphy Creek (T42N, R17W, S2) | Schoolcraft |
| Little Murphy Creek (T43N, R17W, S27) | Schoolcraft |
| Delias Run Creek from confluence with Big Indian River upstream to C.O.P. 437, T44N, R17W, S20 only | Schoolcraft |
| Little Indian River (T44N, R18W, S23) | Schoolcraft |
| The Big Ditch from T42N, R16W, S6 upstream to T43N, R16W, S6 | Schoolcraft |
| Sturgeon Hole Creek from M-94 upstream | Schoolcraft |
| Star Creek & tributaries (T45N, R16W, S7) | Schoolcraft |
| North Branch Stutts Creek & tributaries (T44N, R16W, S17) | Schoolcraft |
| South Branch Stutts Creek & tributaries (T44N, R16W, S17) | Schoolcraft |
| Fenton Creek (T45N, R17W, S37) | Alger |
| Hiawatha Creek (T43N, R15W, S7) | Schoolcraft |
| Southside Creek (T43N, R16W, S2) | Schoolcraft |
| Brace Creek (T43N, R15W, S27) | Schoolcraft |
| Hickey Creek (T44N, R15W, S30) | Schoolcraft |
| Prairie Creek (T45N, R17W, S2) | Schoolcraft |
| Creighton River above M-28 | Schoolcraft |
| Bear Creek and tributaries from Cub Creek to East Branch Bear Creek | Schoolcraft |
| Mezik Creek & tributaries (T43N, R14W, S1) | Schoolcraft |
| Walsh Creek upstream from (T46N, R15W, S34) | Schoolcraft |
| Driggs River & tributaries upstream from T45N, R14W, S6 EXCEPT: <i>Inlets to Driggs Lake</i> | Schoolcraft, Alger |
| Fox River and tributaries from mouth of Dead Creek T45N, R13W, S10 upstream EXCEPT: <i>Two Mile Ditch (T46N, R13W, S19)</i> | Alger |
| <i>Inlets to West Branch Lakes (T48N, R14W, S31)</i> | Alger |
| <i>Inlets from Sand and Triangle Lakes (T48N, R14W, S29, 30)</i> | Alger |
| <i>Grass Lake Creek (T48N, R15W, S36)</i> | Alger |
| <i>Loon Creek (T48N, R15W, S26)</i> | Alger |
| <i>Pelican Creek (T48N, R15W, S26)</i> | Alger |
| <i>Hemlock Lake Outlet (T48N, R14W, S32)</i> | Alger |
| <i>Deerfoot Lake Outlet (T48N, R14W, S33)</i> | Alger |
| <i>Pickrel Lake Outlet (T48N, R14W, S26)</i> | Alger |
| East Branch Fox River and tributaries | Luce, Schoolcraft |
| Locke Creek (T45N, R11W, S20) | Luce |
| Taylor Creek and tributaries (T43N, R12W, S2) | Mackinac |

UPPER PENINSULA STREAMS FLOWING INTO LAKE MICHIGAN

| Stream | County |
|---|----------------|
| Norton Creek and tributaries (T43N, R12W, S1) | Mackinac |
| Black Creek above Black Creek Impoundment (T44N, R11W, S4) | Mackinac, Luce |
| Coastal Streams from Manistique River (Schoolcraft County) to Sturgeon River (Delta County) | |
| Thompson Creek (T41N, R16W, S32) | Schoolcraft |
| Johnson Creek (T40N, R16W, S6) | Schoolcraft |
| Snyder Creek (T40N, R17W, S12) | Schoolcraft |
| Dead Horse Creek (T40N, R17W, S12) | Schoolcraft |
| Tabo Creek (T40N, R17W, S13) | Schoolcraft |
| Gierke Creek (T40N, R17W, S24) | Schoolcraft |
| Bursaw Creek (T40N, R17W, S24) | Schoolcraft |
| Parent Creek (T39N, R17W, S4) | Schoolcraft |
| Poodle Pete's Creek (T39N, R17W, S8) | Schoolcraft |
| Fishdam River, Big; Mainstream and all tributaries upstream from RR bridge in T41N, R18W, S28 | Delta |
| Sturgeon River Basin | |
| Sturgeon River, mainstream and all tributaries, up from US-2 highway Bridge in T40N, R19W, S6, to mouth of West Branch Creek and from inlet of Sturgeon River to Lake Dam Lake in T44N, R19W, S30, upstream to bridge on U.S.F.S. 2268 in T45N, R20W, S36 | Delta, Alger |
| Mormon Creek, entire stream up from mouth in T41N, R19W, S17 and all tributaries | Delta |
| Moses Creek, entire stream up from mouth in T41N, R19W, S9 | Delta |
| Two Unnamed Creeks, in T41N, R19W, S3 (tributaries to Sturgeon) | Delta |
| Eighteen Mile Creek, entire stream up from mouth in T42N, R19W, S29 and all tributaries | Delta |
| Unnamed Creek, entire stream up from mouth in T42N, R19W, S30 (tributary to Sturgeon) | Delta |
| Two Unnamed Creeks, up from mouths in T42N, R20W, S24 (tributaries to Sturgeon) | Delta |
| Two Unnamed Creeks, up from mouths in T42N, R20W, S13 (tributaries to Sturgeon) | Delta |
| Little Black Creek, entire stream up from mouth in T42N, R20W, S12 and all tributaries | Delta |
| Black Creek, entire stream up from mouth in T42N, R20W, S1 and all tributaries | Delta |
| Unnamed Creek, entire stream up from mouth in T42N, R19W, S6 (tributary to Sturgeon) | Delta |
| Gleason Lake Outlet, entire stream up from mouth in T42N, R19W, S5 | Delta |
| Bachelor Creek, entire stream up from mouth in T43N, R19W, S33 | Delta |
| Unnamed Creek, entire stream up from mouth in T43N, R19W, S34 (tributary to Sturgeon) | Delta |
| Unnamed Creek, entire stream up from mouth in T43N, R19W, S26 (tributary to Sturgeon) | Delta |
| Unnamed Creek, entire stream up from mouth in T43N, R19W, S14 (tributary to Sturgeon) | Delta |

UPPER PENINSULA STREAMS FLOWING INTO LAKE MICHIGAN

Stream

County

| | |
|--|--|
| Unnamed Creek, entire stream up from mouth in T43N, R19W, S10 (tributary to Sturgeon) | Delta |
| Coastal Streams between Ogontz River (Delta County) and Whitefish River (Delta County) | Delta |
| Ogontz River, entire stream and all tributaries up from US-2 bridge in T40N, R20W, S4 | Delta |
| Squaw Creek, entire stream and all tributaries up from mouth in T39N, R22W, S11 <i>EXCEPT:</i> <i>Ponds in T39N, R22W, S2</i> | Delta |
| Black George Creek (Hock and/or Schaawe Creek) entire stream and all tributaries (T40N, R21W, S6) | Delta |
| Whitefish River Basin | Delta, Alger, |
| Whitefish River, mainstream and all tributaries, up from US-2 bridge in T41N, R21W, S28 <i>EXCEPT:</i> <i>Bergman Creek (T41N, R21W, S21)</i> <i>Outlets of Bishop and Hamilton Lakes</i> <i>Pole Creek System</i> <i>Squirrel Creek</i> | Marquette Delta Delta Delta, Alger Alger |
| Coastal Streams from Rapid River (Delta County) to Escanaba River (Delta County) | Delta |
| Rapid River, entire stream and all tributaries (T41N, R21W, S29) | Delta |
| Tacoosh River, entire stream and all tributaries (T41N, R21W, S30) | Delta |
| Days River, mainstream and all tributaries from mouth in T40N, R22W, S2 upstream to bridge on M-35 in S21, T41N, R22W | Delta |
| Unnamed Tributary, entire stream in T40N, R22W, S16 | Delta |
| Escanaba River Basin | Delta, Marquette |
| Escanaba River, entire stream system <i>EXCEPT:</i> <i>Escanaba River mainstream, up from mouth in T39N, R22W, S18 to T40N, R23W, S13</i> <i>Indian Creek (T41N, R23W, S8)</i> <i>Squaw Creek and all tributaries above T42N, R23W, S30</i> <i>Black River and all tributaries up from Co. Rd. 478 in T47N, R29W, S34</i> <i>Boston Lake Inlet in T48N, R28W, S33</i> <i>Halfway Creek (T47N, R29W, S3)</i> <i>All Impoundments</i> | Delta Delta Delta, Marquette Marquette Marquette Marquette Delta, Marquette, Dickinson Marquette |
| <i>Green Creek upstream from the road crossing in the T46N, R26W, S29 SE1/4, NE1/4</i> | Marquette |
| <i>Goose Lake Outlet from its mouth in T46N, R26W, S13 upstream to the road crossing in the T47N, R26W, S36 SW1/4, SW1/4</i> | Marquette |
| <i>Schweitzer Creek from Co. Rd. 565 upstream to Schweitzer Creek Dam in T46N, R27W, S2</i> | Marquette |

| Stream | UPPER PENINSULA STREAMS FLOWING INTO LAKE MICHIGAN County |
|---|--|
| <p>Ford River Basin</p> <p>Ford River, upstream from T43N, R27W, S35 <i>EXCEPT</i>:</p> <p><i>Unnamed Tributary T43N, R28W, S34</i></p> <p><i>Stafford Creek T43N, R28W, S27</i></p> <p>Unnamed Tributary to Ford River (T40N, R24W, S7, 17)</p> <p>Finland's Creek (T39N, R23W, S31)</p> <p>Five Mile Creek (T39N, R23W, S31)</p> <p>Unnamed Tributary to Ford River (T40N, R24W, S26)</p> <p>Unnamed Tributary to Ten Mile Creek (T39N, R24W, S16)</p> <p>Twenty Four Mile Creek (T40N, R24W, S17)</p> <p>North Branch Ford River (T43N, R27W, S35) <i>EXCEPT</i>:</p> <p><i>Bear Creek above bridge, T43N, R27W, S22, 23</i></p> <p>Hayes Creek (T43N, R28W, S22)</p> <p>Turner Creek (T43N, R29W, S11)</p> <p>Two Mile Creek (T43N, R29W, S18)</p> <p>Dump Creek (T43N, R30W, S17)</p> <p>Bices Creek (T43N, R30W, S17)</p> | <p>Delta, Marquette, Dickinson <i>Marquette,</i> <i>Dickinson</i> <i>Marquette,</i> <i>Dickinson</i></p> <p>Delta Delta Delta Delta Delta, Menominee Dickinson, Marquette <i>Dickinson</i> Dickinson Dickinson Dickinson Dickinson Dickinson</p> |
| <p>Bark River Basin</p> <p>Bark River, mainstream and all tributaries, up from mouth in T37N, R24W, S26 to Co. Rd. 535 in T39N, R24W, S19, 20 <i>EXCEPT</i>:</p> <p><i>Unnamed Tributary from South Lake in T37N, R24W, S11</i></p> | <p>Delta</p> <p><i>Delta</i></p> |
| <p>Big Cedar River Basin</p> <p>Big Cedar River and all tributaries upstream from bridge in T38N, R25W, S8 <i>EXCEPT</i>:</p> <p><i>Gorzinski Creek, T38N, R26W, S12</i></p> <p><i>Reed Brook, T38N, R26W, S22</i></p> <p><i>Alder Brook, T38N, R26W, S16</i></p> <p><i>Beaver Dam Creek, T39N, R26W, S31</i></p> <p><i>Labre Creek, T40N, R26W, S28</i></p> <p>Following tributaries of the Big Cedar downstream from T38N, R25W, S8:</p> <p>DePas Creek mouth in T37N, R25W, S11</p> <p>Crooked Creek mouth in T37N, R25W, S22</p> <p>DeGraves Creek mouth in T37N, R25W, S34</p> <p>Devils Creek mouth in T36N, R25W, S21</p> <p>Camp H Creek upstream from Peterson's Pond in T37N, R25W, S30</p> <p>Big Brook upstream from Co. Rd. 352, T35N, R26W, S20</p> <p>Elwood Creek Mouth in T35N, R25W, S11</p> <p>Walton Creek Mouth in T35N, R25W, S23</p> | <p>Menominee</p> <p><i>Menominee</i> <i>Menominee</i> <i>Menominee</i> <i>Menominee</i> <i>Menominee</i></p> <p>Menominee Menominee Menominee Menominee Menominee</p> <p>Menominee Menominee Menominee</p> |

UPPER PENINSULA STREAMS FLOWING INTO LAKE MICHIGAN

Stream

County

| | |
|--|------------------|
| Tributaries of Menominee River | Menominee |
| Kelly Creek upstream from T33N, R27W, S20 | Menominee |
| Little Kelly Creek (T34N, R27W, S3) | Menominee |
| Ross Creek (T36N, R27W, S34) | Menominee |
| Holmes Creek (T37N, R27W, S36) | Menominee |
| Camp Two Creek (T38N, R27W, S10) | Menominee |
| Burke Creek (T34N, R28W, S7) | Menominee |
| Shakey River upstream from T35N, R28W, S9 | Menominee |
| Miscauna Creek (T37N, R28W, S29) | Menominee |
| Pemene Creek (T37N, R28W, S21) | Menominee |
| Faithorn Creek (T38N, R28W, S20) | Menominee |
| Harter Creek (T38N, R28W, S7) | Dickinson |
| Fumee Creek (T39N, R30W, S3) | Dickinson |
| Poor Farm Creek (T39N, R30W, S4) | Dickinson |
| Unnamed Tributary (T39N, R30W, S8) | Dickinson |
| First Creek (T41N, R31W, S24) | Iron |
| Unnamed Tributary (T41N, R31W, S15) | Dickinson |
| Badwater Creek Mouth (S32, T41N, R30W) | |
| Sturgeon River Basin | Dickinson |
| Turners Creek (T39N, R28W, S32) | Dickinson |
| Fitzgerald Creek upstream from Turners Creek | Dickinson |
| Hamilton Creek upstream from Hamilton Lake (T39N, R28W, S21) | Dickinson |
| Beaver Creek (T39N, R28W, S3) | Dickinson |
| Pine Creek upstream from mouth in T39N, R29W, S12 | Dickinson |
| Fern Creek (T40N, R29W, S34) | Dickinson |
| Brown's Creek (T40N, R30W, S14) | Dickinson |
| Seibert's Creek (T40N, R30W, S11) upstream to Benton Lake | Dickinson, |
| Pollock Creek (T40N, R28W, S1) | Menominee |
| Pocans Creek (T41N, R28W, S13) | Dickinson |
| West Branch Sturgeon River upstream from (T41N, R29W, S13) | Dickinson |
| Mitchell Creek (T41N, R29W, S24) <i>EXCEPT:</i> | Dickinson |
| <i>Whiskey Creek (T41N, R29W, S24)</i> | <i>Dickinson</i> |
| <i>Unnamed Tributary (T41N, R29W, S22)</i> | <i>Dickinson</i> |
| East Branch Sturgeon River upstream from bridge in T43N, R29W, S35 | Dickinson |
| Solberg Lake Creek (T42N, R29W, S22) | Dickinson |
| Skunk Creek (T42N, R28W, S20) | Dickinson |
| South Branch of East Branch Sturgeon River (T42N, R29W, S3) | Dickinson |
| Lost Creek (T40N, R28W, S35) | Dickinson |
| Cassidy Creek above bridge (T40N, R29W, S14) <i>EXCEPT:</i> | <i>Dickinson</i> |
| <i>Unnamed Tributary (T40N, R29W, S14)</i> | <i>Dickinson</i> |
| North Branch Cassidy Creek upstream from confluence | |
| with Little Cassidy Creek in T40N, R28W, S27 | |
| Little Cassidy Creek, confluence with Cassidy Creek in T40N, R28W, S27 | Dickinson |
| Michigamme River Basin | Iron |
| Larson Creek (T42N, R31W, S16) | Iron |
| Camp Five Creek (T42N, R31W, S15) | |

UPPER PENINSULA STREAMS FLOWING INTO LAKE MICHIGAN

| Stream | County |
|---|--------------|
| Unnamed Tributary (T42N, R31W, S9) | Iron |
| Camp Six Creek (T42N, R31W, S9) | Iron |
| Minnehaha Creek (T43N, R31W, S29) | Iron |
| Two Unnamed Tributaries (T43N, R31W, S20) | Iron |
| Unnamed Tributary (T43N, R31W, S17) | Iron |
| Kelso Creek (T43N, R31W, S1) up to bridge (T43N, R31W, S12) | Iron |
| Unnamed Tributary (T44N, R31W, S10) | Iron |
| Three Mile Creek (T44N, R31W, S10) | Iron |
| Unnamed Tributary (T46N, R31W, S35) | Iron |
| Unnamed Tributary to Bone Lake (T46N, R32W, S21) | Iron |
| Unnamed Tributary (T46N, R32W, S16) | Iron |
| Beaver Creek (T46N, R32W, S9) | Iron |
| LaFournier Creek (T46N, R32W, S9) | Iron |
| Unnamed Tributary (T44N, R32W, S24) | Iron |
| Gages Creek (T42N, R31W, S33) | Iron |
| Clarks Creek (T43N, R31W, S5) | Iron |
| Fence River from T44N, R31W, S3 upstream to T46N, R32W, S35 | Iron |
| McMillan Creek (T44N, R31W, S16) | Iron |
| Mitchigan River (T45N, R31W, S15) | Iron |
| Smith Creek (T45N, R31W, S15) | Iron |
| Camp Creek (T45N, R31W, S17) | Iron |
| East Branch Fence River (T45N, R32W, S12) | Iron |
| Nolenchec Creek (T45N, R31W, S17) | Iron |
| Jones Camp Creek (T45N, R32W, S12) | Iron, Baraga |
| Flanigan Creek (T46N, R32W, S14) | Iron |
| Margeson Creek (T44N, R32W, S13) | Iron |
| McCutcheon Creek (T44N, R32W, S16) | Iron |
| Deer River (T44N, R32W, S16) | Iron |
| Premo Creek (T44N, R32W, S20) | Marquette |
| Michigamme River and all tributaries, up from T45N, R29W, S29 to T46N, R29W, S19 <i>EXCEPT:</i> <i>Gambles Creek, T45N, R29W, S5</i> | Marquette |
| Trout Falls Creek and all tributaries, up from mouth in T46N, R29W, S18 <i>EXCEPT:</i> <i>Outlet from Hot Jack Lake to Wahlstrom Lake</i> | Marquette |
| Spruce River and all tributaries (T47N, R30W, S21) | Marquette |
| Dishno Creek and all tributaries (T48N, R30W, S1) | Marquette |
| West Branch of Peshekee, all of stream in Baraga County <i>EXCEPT: Unnamed Tributary in T49N, R31W, S25</i> | Baraga |
| <i>Outlets of Crooked Lake and Outlet of Craig Lake down to tributary in T49N, R31W, S22</i> | Baraga |
| Baraga Creek, all of stream system in Baraga County (T50N, R30W) | Baraga |
| Paint River Basin | Iron |
| Paint River, entire system <i>EXCEPT:</i> <i>Mitigwaki Lake inlets and Mitigwaki Creek</i> | Iron |
| <i>Lower Holmes Lake Inlet</i> | Iron |
| <i>Winslow Lake Inlets</i> | Iron |

UPPER PENINSULA STREAMS FLOWING INTO LAKE MICHIGAN

| Stream | County |
|---|-------------|
| <i>Borski Creek</i> | <i>Iron</i> |
| <i>Lake Five Creek</i> | <i>Iron</i> |
| <i>Tributary to Net River in T46N, R34W, S1, 2</i> | <i>Iron</i> |
| <i>Spring Lake Creek</i> | <i>Iron</i> |
| <i>Tributary in T46N, R34W, S27, 34</i> | <i>Iron</i> |
| <i>Net River down from bridge in T46N, R33W, S19</i> | <i>Iron</i> |
| <i>Pass Creek</i> | <i>Iron</i> |
| <i>Porter Lake Outlet</i> | <i>Iron</i> |
| <i>Fire Lake Creek</i> | <i>Iron</i> |
| <i>Dahm Lake Outlet</i> | <i>Iron</i> |
| <i>First Fortune Lake Inlet</i> | <i>Iron</i> |
| <i>Anderson Lake Outlet</i> | <i>Iron</i> |
| <i>Brier Hill Creek down to bridge in T43N, R33W, S24</i> | <i>Iron</i> |
| <i>Mud Lake Outlet</i> | <i>Iron</i> |
| <i>Chicagon Creek above Lake Emily</i> | <i>Iron</i> |
| <i>St. Paul Creek below Upper Holmes Lake</i> | <i>Iron</i> |
| <i>Tributaries in T42N, R32W, S2, 3, 11 and 12</i> | <i>Iron</i> |
| <i>Tim Bowers Creek above beaver pond in T42N, R32W, S15 NE</i> | <i>Iron</i> |
| <i>Little Tobin Creek</i> | <i>Iron</i> |
| <i>Tributary in T42N, R32W, S36</i> | <i>Iron</i> |
| <i>Tributary in T41N, R32W, S1</i> | <i>Iron</i> |
| <i>Paint River downstream from Ponozzo Road</i> | <i>Iron</i> |
| <i>Bridge in T44N, R35W, S8,9</i> | <i>Iron</i> |
| <i>Paint River downstream from Bates-Amasa Road</i> | <i>Iron</i> |
| <i>Bridge in T44N, R34W, S36</i> | <i>Iron</i> |
| Brule River Basin | Iron |
| <i>Brule River up from US-2, T41N, R32W, S9 EXCEPT:</i> | <i>Iron</i> |
| <i>Unnamed Tributary, T42N, R33W, S28</i> | <i>Iron</i> |
| <i>East Branch Armstrong Creek above Armstrong Lake,</i> | <i>Iron</i> |
| <i>T42N, R33W, S22</i> | <i>Iron</i> |
| <i>Baker Creek, T42N, R35W, S1</i> | <i>Iron</i> |
| <i>Iron Lake Creek, T43N, R35W, S15</i> | <i>Iron</i> |
| <i>Unnamed Tributary, T42N, R35W, S34</i> | <i>Iron</i> |
| <i>Unnamed Tributary, T42N, R35W, S28</i> | <i>Iron</i> |
| <i>Bass Creek, T42N, R36W, S14</i> | <i>Iron</i> |
| <i>Hagerman Creek, T42N, R36W, S15</i> | <i>Iron</i> |
| <i>Lambert Creek, T43N, R36W, S32</i> | <i>Iron</i> |
| <i>Iron River (T42N, R34W, S29)</i> | <i>Iron</i> |
| <i>Holmes Creek (T42N, R35W, S2)</i> | <i>Iron</i> |
| <i>Sunset Creek (T43N, R35W, S27)</i> | <i>Iron</i> |
| <i>Stanley Creek (T43N, R35W, S27)</i> | <i>Iron</i> |
| <i>Autio Creek (T43N, R35W, S17)</i> | <i>Iron</i> |
| <i>Nash Creek (T43N, R35W, S17)</i> | <i>Iron</i> |
| <i>South Branch Iron River, T43N, R35W, S18 up to</i> | <i>Iron</i> |
| <i>Chara Lake, T43N, R36W, S24</i> | <i>Iron</i> |
| <i>North Branch Iron River (T43N, R35W, S18)</i> | <i>Iron</i> |
| <i>Camp Lake Creek (T42N, R35W, S19)</i> | <i>Iron</i> |
| <i>Pendleton Creek (T42N, R36W, S5)</i> | <i>Iron</i> |

UPPER PENINSULA STREAMS FLOWING INTO LAKE MICHIGAN

| Stream | County |
|---|---------------|
| Alpha Creek above unnamed lake, T42N, R33W, S13 | Iron |

LOWER PENINSULA STREAMS FLOWING INTO LAKE MICHIGAN

| Stream | County |
|---|--------------------|
| Coastal Streams between Straits of Mackinac and Bear River (Emmet County) | |
| Carp Lake River (T39N, R4W, S29) | Emmet |
| Seven Mile Creek (T36N, R6W, S30) | Emmet |
| Five Mile Creek (T36N, R6W, S32) | Emmet |
| No Name Creek (T35N, R5W, S32) | Emmet |
| Roaring Brook (T35N, R5W, S17) | Emmet |
| Page Creek (T35N, R5W, S17) | Emmet |
| Menonaqua Creek (T35N, R5W, S22) | Emmet |
| Tannery Creek (T35N, R5W, S28) | Emmet |
| Wycamp Creek (T38N, R6W, S34) | Emmet |
| Genc Creek (T37N, R6W, S8) | Emmet |
| Bear River Basin | |
| Bear River (T34N, R5W, S6) | Emmet, Charlevoix |
| Spring Brook (T33N, R5W, S14) | Charlevoix |
| Gimlet Creek (T33N, R5W, S23) | Charlevoix |
| Hay Marsh Creek (T33N, R5W, S15) | Charlevoix |
| Walloon Lake Tributaries | |
| Schoof's Creek (T34N, R5W, S30) | Emmet |
| South-Arm Creek (T33N, R5W, S18) | Charlevoix |
| Beaver Island | |
| Cable's Creek | Charlevoix |
| Iron Ore Creek | Charlevoix |
| Lake Charlevoix Area | |
| Woods Creek (T34N, R7W, S32) | Charlevoix |
| Horton Creek (T33N, R6W, S6) | Charlevoix |
| Dyer Creek (T33N, R6W, S8) | Charlevoix |
| Porter Creek (T33N, R6W, S32) | Charlevoix |
| Loeb Creek (T33N, R8W, S1) | Charlevoix |
| Stover Creek (T34N, R8W, S35) | Charlevoix |
| Tributaries of South-Arm Lake | |
| Olstrom Creek (T32N, R7W, S3) | Charlevoix |
| Brown Creek (T32N, R7W, S23) | Charlevoix |
| Monroe Creek (T32N, R7W, S9) | Charlevoix |
| Boyne River Basin | |
| Boyne River (T33N, R6W, S35) | Charlevoix |
| Schoolhouse Creek (T32N, R5W, S10) | Charlevoix |
| North Branch Boyne River (T32N, R5W, S10) | Charlevoix |
| South Branch Boyne River (T32N, R5W, S9) | Charlevoix, Antrim |

| LOWER PENINSULA STREAMS FLOWING INTO LAKE MICHIGAN | |
|---|--------------------|
| Stream | County |
| Moyer Creek (T32N, R5W, S21) | Charlevoix |
| Jordan River Basin | Charlevoix, Antrim |
| Jordan River (T32N, R7W, S23) | Charlevoix |
| Lanway Creek (T32N, R7W, S26) | Charlevoix |
| Deer Creek (T32N, R7W, S26) | Antrim |
| Bartholemew Creek (T31N, R7W, S1) | Antrim |
| Severence Creek (T31N, R6W, S7) | Antrim |
| Webster Creek (T31N, R6W, S7) | Antrim |
| Gook Creek (T31N, R6W, S17) | Antrim |
| Lilak Creek (T31N, R6W, S17) | Antrim |
| Martin Creek (T31N, R6W, S20) | Antrim |
| Cokirs Creek (T31N, R6W, S20) | Antrim |
| Mill Creek (T31N, R6W, S20) | Antrim |
| Kocher Creek (T31N, R6W, S29) | Antrim |
| Scotts Creek (T31N, R6W, S29) | Antrim |
| Tutstone Creek (T31N, R6W, S29) | Antrim |
| Green River (T30N, R6W, S5) | Antrim |
| Stevens Creek (T30N, R6W, S9) | Antrim |
| Todd Creek (T31N, R7W, S1) | Antrim |
| Landslide Creek (T30N, R6W, S10) | Antrim |
| Section 13 Creek (T30N, R6W, S11) | Antrim |
| Six Tile Creek (T30N, R5W, S6) | Antrim |
| Unnamed Creek (T31N, R5W, S30) | Antrim |
| Unnamed Creek (T31N, R7W, S12) | Antrim |
| Unnamed Creek (T31N, R6W, S32) | Antrim |
| Two Unnamed Creeks (T31N, R6W, S7) | Antrim |
| Unnamed Creek (T31N, R6W, S20) | Antrim |
| Unnamed Creek (T30N, R6W, S5) | Antrim |
| Two Unnamed Creeks (T30N, R6W, S4) | Antrim |
| Unnamed Creek (T30N, R6W, S2) | Antrim |
| Tributaries of Torch Lake upstream to Intermediate Lake | Antrim |
| Grass Creek (T30N, R8W, S22) | Antrim |
| Grass River (T29N, R8W, S13) | Antrim |
| Wilkenson Creek (T31N, R8W, S7) | Antrim |
| Finch Creek (T29N, R8W, S13) | Antrim |
| Bonnie Brook (T29N, R8W, S21) | Antrim |
| Spencer Creek (T29N, R8W, S28) | Antrim |
| Cedar River (T30N, R7W, S20) | Antrim |
| Cold Creek (T29N, R7W, S7) | Antrim |
| Shanty Creek (T29N, R7W, S7) | Antrim |
| Eastport Creek from Mouth (T31N, R8E, S31) | Antrim |
| Intermediate River from Lake Bellaire (T30N, R7W, S31) up to Bellaire (Intermediate River) Dam | Antrim |
| Intermediate Lake Area chain of lakes | Antrim, Charlevoix |
| Skinner Creek (T32N, R8W, S13) | Antrim, Charlevoix |
| Mason Creek (T32N, R8W, S11) | |

LOWER PENINSULA STREAMS FLOWING INTO LAKE MICHIGAN

| Stream | County |
|--|---------------------------|
| Marion Creek (T32N, R8W, S2) | Antrim, Charlevoix |
| Fisk Creek (T30N, R8W, S1) | Antrim |
| Ogletree Creek (T31N, R8W, S11) | Antrim |
| Intermediate River (T31N, R7W, S28) | Antrim |
| Benway Creek (T31N, R8W, S11) | Antrim |
| King Creek (T32N, R8W, S35) | Charlevoix |
| Liscon Creek (T32N, R7W, S30) | Antrim |
| Openo Creek (T30N, R7W, S6) | Antrim |
| Vance Creek (T31N, R7W, S5) | Antrim |
| Von Stratten Creek (T31N, R8W, S2) | Antrim |
| Unnamed Tributary to Dingman River (T31N, R7W, S8) | Antrim |
| Lake of the Woods Tributaries | |
| Saloon Creek (T29N, R7W, S17) | Antrim |
| Unnamed Creek (T29N, R7W, S17) | Antrim |
| Coastal Streams between Bear River and the Antrim - Grand Traverse County Line | |
| All streams tributary to Lake Michigan | Emmet, Charlevoix, Antrim |
| <i>EXCEPT:</i> | |
| <i>Pine River Channel (L. Charlevoix outlet)</i> | Charlevoix |
| <i>Medusa Creek</i> | Charlevoix |
| Elk Lake - Skegemog Area | |
| Williamsburg Creek (T28N, R9W, S27) | Grand Traverse |
| Battle Creek (T28N, R9W, S26) | Grand Traverse |
| Barker Creek (T28N, R8W, S30) | Kalkaska |
| Desmond Creek (T28N, R8W, S29) | Kalkaska |
| Vargason Creek (T28N, R8W, S28) | Kalkaska |
| Four Unnamed Creeks (T28N, R8W, S29) | Kalkaska |
| Rapid River and tributary (T28N, R8W, S6) | Kalkaska |
| Torch River (T28N, R8W, S18) | Antrim, Kalkaska |
| Coastal Streams of East & West Arms, Grand Traverse Bay | |
| Yuba Creek (T28N, R10W, S13) | Grand Traverse |
| Acme Creek (T28N, R10W, S34) | Grand Traverse |
| Mitchell Creek (T27N, R10W, S7) | Grand Traverse |
| Bakers (4 Mile) Creek (T27N, R10W, S9) | Grand Traverse |
| Unnamed Creek (T28N, R10W, S19) | Grand Traverse |
| Unnamed Creek (T28N, R10W, S17) | Grand Traverse |
| Unnamed Creek (T29N, R10W, S32) | Grand Traverse |
| Boardman River Basin | |
| Boardman River (T27N, R11W, S2) <i>EXCEPT:</i> | Grand Traverse |
| <i>Boardman Lake (T27N, R11W, S10, 11, 14, 15)</i> | Grand Traverse |
| <i>Sabin Hydro Pond (T27N, R11W, S27)</i> | Grand Traverse |
| <i>Boardman Hydro Pond (T27N, R11W, S34; T26N, R11W, S3)</i> | Grand Traverse |
| Kids Creek (T27N, R11W, S3) | Grand Traverse |

LOWER PENINSULA STREAMS FLOWING INTO LAKE MICHIGAN

Stream

County

| | |
|---|-----------------------------|
| Unnamed Creek (T27N, R11W, S22) | Grand Traverse |
| Unnamed Creek (T27N, R11W, S27) | Grand Traverse |
| Unnamed Creek (T26N, R11W, S3) | Grand Traverse |
| Jaxon Creek (T26N, R11W, S13) | Grand Traverse |
| Unnamed Creek (T26N, R11W, S14) | Grand Traverse |
| Swainston Creek (T26N, R10W, S21) | Grand Traverse |
| Fast Creek (T26N, R10W, S21) | Grand Traverse |
| Twenty-Two Creek (T26N, R9W, S18) | Grand Traverse |
| Hannas Creek (T26N, R9W, S9) | Grand Traverse |
| South Branch Boardman River (T26N, R9W, S3) | Grand Traverse, Kalkaska |

North Branch Boardman River (T26N, R9W, S3) *EXCEPT:*
Boardman Mill Pond from the dam upstream to
Kettle Lake Road (T27N, R7W, S16)

Grand Traverse,
Kalkaska

Coastal Streams of Leelanau County between Greilickville and Leland River

| | |
|--|----------|
| Unnamed Creek (T28N, R11W, S33) trib. to Cedar Lake | Leelanau |
| Cedar or Hienes Creek (T28N, R11W, S28) | Leelanau |
| Unnamed Creek (T28N, R11W, S28) trib. to Cedar Lake | Leelanau |
| Cedar Lake Outlet (T28N, R11W, S28) from Lake Michigan upstream to dam | Leelanau |
| Three Unnamed Creeks (T28N, R11W, S20) tributary to Cedar Lake | Leelanau |
| Lee Creek (T29N, R11W, S10) | Leelanau |
| Leo Creek (T30N, R11W, S28) | Leelanau |
| Belanger Creek (T30N, R11W, S10) | Leelanau |
| Weaver Creek (T31N, R11W, S35) | Leelanau |
| Unnamed Creek (T31N, R11W, S14) | Leelanau |
| Ennis Creek (T31N, R11W, S11) | Leelanau |
| Northport Creek (T32N, R11W, S34) | Leelanau |
| Roaring Brook (T31N, R11W, S7) | Leelanau |
| Gill's Creek (T31N, R11W, S18) | Leelanau |
| Unnamed Creek (T31N, R11W, S7) | Leelanau |
| Unnamed Creek (T31N, R12W, S24) | Leelanau |
| Leland River from mouth (T31N, R12W, S9) upstream to Leland Dam | Leelanau |

Tributaries to Lake Leelanau

| | |
|---|----------|
| Houdek Creek (T31N, R12W, S35) | Leelanau |
| Beaudwin Creek (T30N, R12W, S24) | Leelanau |
| Mebert Creek (T29N, R12W, S13) | Leelanau |
| Belnap Creek (T28N, R12W, S12) | Leelanau |
| Unnamed Creek (T28N, R12W, S11) | Leelanau |
| Weisler Creek (T28N, R12W, S10) | Leelanau |
| Solon or Cedar Run Creek (T28N, R12W, S9) | Leelanau |
| Cedar Creek (T28N, R12W, S5) | Leelanau |
| Clearbrook Creek (T28N, R12W, S9) | Leelanau |
| Two Unnamed Creeks (T28N, R12W, S8) | Leelanau |
| Rice Creek (T29N, R12W, S35) | Leelanau |

| LOWER PENINSULA STREAMS FLOWING INTO LAKE MICHIGAN | |
|---|----------------------------------|
| Stream | County |
| Unnamed Creek (T29N, R12W, S14) | Leelanau |
| Unnamed Creek (T29N, R12W, S11) | Leelanau |
| Unnamed Creek (T29N, R12W, S23) | Leelanau |
| Two Unnamed Creeks (T30N, R12W, S23) | Leelanau |
| Coastal Streams between Leland River (Leelanau County) and Platte River (Benzie County) | |
| Two Unnamed Creeks (T30N, R12W, S29) | Leelanau |
| Unnamed Creek (T30N, R12W, S32) | Leelanau |
| Good Harbor Creek (T29N, R13W, S1) | Leelanau |
| Shalda or Sucker Creek (T29N, R13W, S4) <i>EXCEPT:</i> | Leelanau |
| <i>Narada Lake Outlet</i> | <i>Leelanau</i> |
| Lime Creek (T29N, R13W, S26) | Leelanau |
| Three Unnamed Creeks (T29N, R13W, S26) | Leelanau |
| Crystal River (T29N, R14W, S14) and tributaries to Glen Lake <i>EXCEPT:</i> | Leelanau |
| <i>The portion between Fisher Dam (S24) and Glen Lake</i> | <i>Leelanau</i> |
| Unnamed Creek (T28N, R14W, S18) | Leelanau |
| Otter Creek (T27N, R14W, S12) | Benzie |
| Platte River Basin | |
| Platte River (T27N, R15W, S30) <i>EXCEPT:</i> | Benzie |
| <i>Unnamed Creek (T26N, R13W, S4)</i> | <i>Benzie</i> |
| <i>Lower Woodcock Lake Outlet (T27N, R13W, S28)</i> | <i>Benzie</i> |
| <i>Harvey Lake Outlet (T27N, R13W, S28)</i> | <i>Benzie</i> |
| Unnamed Creek (T26N, R15W, S12) | Benzie |
| North Branch Platte River (T26N, R15W, S1) | Benzie |
| Collison Creek (T26N, R14W, S16) | Benzie |
| Carter Creek (T26N, R14W, S15) | Benzie |
| Brundage Creek (T26N, R13W, S7) | Benzie |
| Sherman Creek (T27N, R13W, S35) | Benzie |
| Betsie River Basin | |
| Betsie River (T26N, R16W, S35), <i>EXCEPT:</i> | Benzie, Manistee, Grand Traverse |
| <i>The portion upstream from the Grass Lake Flooding Dam</i> | <i>Benzie, Grand Traverse</i> |
| Crystal Lake Outlet (T26N, R15W, S29) | Benzie |
| Cold Creek (T26N, R15W, S26) | Benzie |
| North Branch Cold Creek (T26N, R15W, S23) | Benzie |
| Rice Creek (T26N, R15W, S34) | Benzie |
| Dair Creek (T25N, R14W, S19) | Benzie |
| Two Unnamed Creeks (T24N, R14W, S8) | Manistee |
| Two Unnamed Creeks (T24N, R14W, S9) | Manistee |
| Little Betsie River (T25N, R14W, S25) | Benzie |
| Unnamed Creek (T25N, R13W, S12) trib. to Twin Lake | Benzie |
| Mason Creek (T26N, R12W, S23) | Grand Traverse |
| Unnamed Creek (T26N, R12W, S26) trib. to Duck Lake | Grand Traverse |
| Horton Creek upstream from Youker Road (T25N, R12W, S3) | Grand Traverse |

LOWER PENINSULA STREAMS FLOWING INTO LAKE MICHIGAN

Stream

County

Coastal Streams between Betsie River (Benzie County) and Portage Lake Outlet
(Manistee County)

Herring Creek (T25N, R16W, S22)

Bowens Creek (T24N, R16W, S15)

Unnamed Creek (T24N, R16W, S33)

Benzie

Manistee

Manistee

All Tributaries of Portage Lake (T23N, R16W)

Manistee

Manistee River Basin

Manistee River (T21N, R17W, S1) *EXCEPT:*

*Portions between Tippy Dam and Redbridge,
between Hodenpyle Dam and M-115,
and the following tributaries:*

Unnamed Creek (T22N, R16W, S31)

Unnamed Creek (T21N, R16W, S6)

Unnamed Creek (T21N, R16W, S5)

Claybank Bayou (T21N, R16W, S3)

Borski Bayou (T22N, R15W, S29)

Unnamed Creek (T23N, R13W, S24)

*Walton Outlet Creek upstream from railroad
bridge in T24N, R9W, S4*

Claybank Creek upstream from Claybank Lake (T21N, R16W, S2)

Chief Creek (T22N, R15W, S21)

Bear Creek (T22N, R15W, S22) *EXCEPT:*

Unnamed Creek (T22N, R14W, S20)

Unnamed Creek (T22N, R14W, S7)

*Boswell Creek upstream from Highbridge Road
(T22N, R14W, S9)*

Healy Lake Outlet (T24N, R14W, S33)

Pine Creek (T22N, R15W, S36)

Sickle Creek (T22N, R15W, S20)

Sylvan Creek (T21N, R14W, S6)

Pine River upstream from Highway M-55 (T21N, R13W, S17)
and all tributaries

Pine River, North & East Branch and all tributaries
(T20N, R10W, S29)

Rose Lake Outlet and all tributaries from confluence

with the East Branch of Pine River to US-131 (T20N, R10W, S24)

Beaver Creek (T19N, R10W, S7) *EXCEPT:*

Little Beaver Creek in T19N, R10W, S19

Sprague Creek (T20N, R10W, S32)

Peterson Creek (T22N, R13W, S27)

Hinton Creek (T22N, R13W, S23)

Arguilla Creek (T22N, R13W, S23)

Unnamed Creek (T22N, R13W, S23)

Blind or Cedar Creek (T22N, R13W, S14)

Slagle Creek (T22N, R13W, S11)

Manistee, Wexford

Missaukee,

Kalkaska,

Crawford, Otsego,

Antrim

Manistee

Manistee

Manistee

Manistee

Manistee

Manistee

Wexford, Grand

Traverse

Manistee

Manistee

Manistee

Manistee

Manistee

Manistee

Manistee

Manistee

Manistee

Manistee

Manistee, Wexford,
Lake

Osceola, Lake

Osceola

Osceola

Osceola

Osceola

Manistee, Wexford

Manistee, Wexford

Manistee, Wexford

Manistee

Manistee, Wexford

Manistee, Wexford

LOWER PENINSULA STREAMS FLOWING INTO LAKE MICHIGAN

| Stream | County |
|---|-----------------------|
| Two Unnamed Creeks (T23N, R13W, S25) | Manistee |
| Unnamed Creek (T11N, R13W, S2) | Manistee |
| Seafan Creek (T23N, R12W, S30) | Wexford |
| Tar Creek (T23N, R12W, S30) | Wexford |
| Small Creek (T23N, R12W, S21) | Wexford |
| Cripple Creek (T23N, R12W, S16) | Wexford |
| Unnamed Creek (T23N, R12W, S15) | Wexford |
| Fletcher Creek (T23N, R12W, S10) | Wexford |
| Preston Creek (T23N, R12W, S11) | Wexford |
| Unnamed Creek (T23N, R12W, S11) | Wexford |
| Burkett Creek (T23N, R12W, S1) | Wexford |
| Unnamed Creek (T24N, R12W, S36) | Wexford |
| Wheeler Creek (T24N, R12W, S36) <i>EXCEPT:</i> | Wexford |
| <i>Portion upstream from the dam in T24N, R11W, S8</i> | <i>Wexford</i> |
| Cole Creek (T24N, R11W, S32) | Wexford |
| Two Unnamed Creeks (T24N, R11W, S28) | Wexford |
| Adams Creek (T24N, R11W, S27) | Wexford |
| Anderson Creek (T24N, R11W, S22) | Wexford |
| Soper Creek (T24N, R11W, S24) | Wexford |
| Filer Creek (T24N, R11W, S24) | Wexford |
| Blind Creek (T24N, R10W, S18) | Wexford |
| Apple Creek (T24N, R10W, S18) | Wexford |
| Two Unnamed Creeks (T24N, R10W, S16) | Wexford |
| Unnamed Creek (T24N, R10W, S3) | Wexford |
| Unnamed Creek (T24N, R10W, S2) | Wexford |
| Silver Creek (T24N, R10W, S9) | Wexford |
| Buttermilk Creek (T24N, R10W, S11) | Wexford |
| Manton Creek (T24N, R9W, S8) | Wexford |
| Fife Lake Outlet (T24N, R9W, S10) <i>EXCEPT:</i> | Wexford, Grand |
| <i>Portion upstream from dam in T25N, R9W, S26</i> | Traverse |
| <i>and portion of tributary stream in T24N, R9W, S1, 11</i> | <i>Wexford, Grand</i> |
| Chase Creek (T24N, R9W, S13) | Traverse |
| Morrisy Creek (T24N, R9W, S12) | Wexford |
| Hopkins Creek (T24N, R8W, S7) | Wexford |
| Bourne Creek (T25N, R8W, S33) | Missaukee |
| Ham Creek (T25N, R8W, S33) | Kalkaska |
| Spring Creek (T25N, R8W, S27) | Missaukee, Kalkaska |
| Nelson Creek (T25N, R7W, S30) | Kalkaska |
| Filer Creek (T25N, R7W, S33) | Kalkaska |
| Waterhole Creek (T25N, R7W, S28) | Kalkaska |
| Little Cannon Creek (T25N, R7W, S27) | Kalkaska |
| Silver Creek (T25N, R7W, S26) | Kalkaska |
| Maple Creek (T25N, R7W, S12) | Kalkaska |
| Pierson Creek (T26N, R7W, S36) | Kalkaska |
| North Branch Manistee River and all tributaries (T25N, R6W, S6) | Kalkaska |
| Big Cannon Creek (T25N, R6W, S6) | Kalkaska |
| Little Devil Creek (T25N, R6W, S5) | Kalkaska |
| Devil Creek (T25N, R6W, S5) | Kalkaska |

LOWER PENINSULA STREAMS FLOWING INTO LAKE MICHIGAN

| Stream | County |
|---|--|
| Black Creek (T26N, R5W, S29) | Kalkaska |
| Clear Creek (T26N, R5W, S29) | Kalkaska |
| Portage Creek (T26N, R5W, S21) <i>EXCEPT:</i> <i>Portion upstream from the Kalkaska/Crawford County Line</i> | Kalkaska |
| Goose Creek (T27N, R4W, S20) | Kalkaska, Crawford |
| Frenchman Creek (T29N, R4W, S31) | Crawford |
| Little Manistee River (T21N, R16W, S20) | Otsego |
| Unnamed Creek (T25N, R7W, S12) | Manistee, Mason, Lake |
| Willow Creek (T25N, R6W, S6) | Kalkaska |
| Coastal Streams between Manistee River (Manistee County) and Big Sable River (Mason County) | |
| Magoon Creek (T21N, R17W, S28) | Manistee |
| Unnamed Creek (T20N, R17W, S6) | Mason |
| Gurney Creek (T20N, R17W, S6) | Mason |
| Cooper Creek (T20N, R18W, S13) | Mason |
| Unnamed Creek (T21N, R17W, S33) | Manistee |
| Big Sable River Basin | |
| Davis Creek (T20N, R17W, S33) | Mason |
| Big Sable River (T19N, R18W, S19) <i>EXCEPT:</i> <i>Hamlin Lake and the following tributaries:</i> <i>Unnamed Creek T19N, R18W, S1)</i> <i>Unnamed Creek (T19N, R18W, S14)</i> <i>Two Unnamed Creeks (T19N, R17W, S7)</i> <i>Dennis Creek (T19N, R17W, S5) and tributaries</i> <i>Rifters Creek (T20N, R16W, S21)</i> <i>Muckwa Creek (T19N, R15W, S2)</i> <i>Black Creek (T19N, R15W, S1)</i> <i>Unnamed Creek (T19N, R15W, S2)</i> <i>Pleasant Lake Outlet (T19N, R14W, S7)</i> | Mason, Lake Mason, Lake Mason Mason Mason Mason Mason Mason Mason Mason Lake |
| Freeman Creek (T20N, R17W, S27) | Mason |
| Little Sable River (T19N, R15W, S12) <i>EXCEPT:</i> <i>Portion upstream from Millerton Road in T19N, R15W, S13</i> <i>and tributary stream in T19N, R15W, S12</i> | Mason, Lake Mason, Lake |
| Twin Lakes Creek (T19N, R14W, S30) | Lake |
| McCarthy Creek (T19N, R14W, S15) | Lake |
| Bloody Run Creek (T19N, R14W, S2) | Lake |
| Lincoln River Basin | |
| Lincoln River (T18N, R18W, S4) <i>EXCEPT:</i> <i>Lincoln Lake</i> <i>Unnamed Creek (T18N, R18W, S1)</i> | Mason Mason Mason |
| North Branch Lincoln River (T19N, R17W, S32) <i>EXCEPT:</i> <i>That portion upstream from Custer Road Bridge (T19N, R16W, S9)</i> | Mason Mason |
| South Branch Lincoln River (T19N, R17W, S32) <i>EXCEPT:</i> <i>Unnamed Creek (T19N, R16W, S30)</i> <i>Unnamed Creek (T19N, R16W, S33)</i> | Mason Mason Mason |

LOWER PENINSULA STREAMS FLOWING INTO LAKE MICHIGAN

Stream

County

Pere Marquette River Basin

Pere Marquette River (T18N, R18W, S26) *EXCEPT:*

Mosquito Creek (T18N, R18W, S25)

St. Clair Creek (T18N, R17W, S30)

Swanson Creek (T18N, R18W, S25)

Unnamed Creek (T17N, R17W, S32)

Lichte Creek (T18N, R17W, S32)

Two Unnamed Creeks (T18N, R17W, S28)

Unnamed Creek (T18N, R17W, S34)

India Creek (T18N, R17W, S25)

Unnamed Creek (T18N, R17W, S24)

Two Unnamed Creeks (T18N, R16W, S19)

Unnamed Creek (T18N, R16W, S21)

Swan Creek (T18N, R17W, S34) *EXCEPT:*

Unnamed Creek (T18N, R17W, S35)

Unnamed Creek (T17N, R17W, S2)

Unnamed Creek (T17N, R16W, S6)

Unnamed Creek (T17N, R17W, S1) east of Appleton Road.

Black Creek (T18N, R16W, S22)

Big South Branch Pere Marquette River (T18N, R16W, S22)

EXCEPT:

Unnamed Creek (T18N, R16W, S36)

Unnamed Creek (T17N, R15W, S23)

Unnamed Creek (T17N, R15W, S26)

Unnamed Creek (T16N, R15W, S1)

Triple Lakes Creek (T16N, R14W, S36)

Beaver Creek (T15N, R14W, S11)

Woodland Lake Outlet (T15N, R13W, S17)

Mill Lake Outlet (T16N, R13W, S34)

Cedar Creek (T16N, R13W, S3) upstream from Woodbridge Road

Weldon Creek (T18N, R16W, S24) *EXCEPT:*

Tributary stream in T18N, R15W, S7

Tank Creek (T18N, R14W, S29)

Sweetwater Creek (T18N, R14W, S28)

Kinney Creek (T18N, R14W, S34)

Danaher Creek (T17N, R13W, S18)

Unnamed Creek (T18N, R14W, S28)

Unnamed Creek (T17N, R14W, S2)

Baldwin River (T17N, R13W, S16) *EXCEPT:*

Leverentz Lake Outlet in T18N, R13W, S35

Middle Branch Pere Marquette River (T17N, R13W, S22)

EXCEPT: North Lake Outlet (T17N, R13W, S14)

Thompson's Spring Outlet (T17N, R12W, S18)

Switzer Lake Outlet (T17N, R12W, S17)

Unnamed Creek (T17N, R12W, S10)

Little South Branch Pere Marquette River (T17N, R13W, S22)

Lake, Mason

Mason

Mason

Mason

Mason

Mason

Mason

Mason

Mason

Mason

Mason

Mason

Mason

Mason

Mason

Mason

Mason

Mason

Mason, Oceana

Newaygo

Mason

Mason

Mason

Oceana

Newaygo

Newaygo

Newaygo

Newaygo

Newaygo

Mason

Mason

Lake

Lake

Lake

Lake

Lake

Lake

Lake

Lake

Lake

Lake

Lake

Lake

Lake

Lake, Newaygo

Tributaries of Bass Lake

DE__VP__

LOWER PENINSULA STREAMS FLOWING INTO LAKE MICHIGAN

| Stream | County |
|--|------------------|
| Kibby Creek (T17N, R18W, S25) | Mason |
| Pentwater River Basin | |
| Pentwater River (T16N, R17W, S30) <i>EXCEPT:</i> | Oceana |
| <i>Hart Lake and the following tributaries:</i> | <i>Oceana</i> |
| <i>Unnamed Creek (T15N, R17W, S1)</i> | <i>Oceana</i> |
| <i>Unnamed Creek (T15N, R17W, S10)</i> | <i>Oceana</i> |
| North Branch Pentwater River (T16N, R18W, S25) | Oceana, Mason |
| Watson Creek (T16N, R17W, S30) | Oceana |
| Lambricks Creek (T16N, R17W, S31) | Oceana |
| Russell Creek (T15N, R17W, S17) | Oceana |
| South Branch Pentwater River (T15N, R17W, S10) <i>EXCEPT:</i> | Oceana |
| <i>Unnamed Creek (T15N, R17W, S11)</i> | <i>Oceana</i> |
| <i>Unnamed Creek (T15N, R17W, S1)</i> | <i>Oceana</i> |
| <i>Leavitt Lake Outlet (T15N, R16W, S13)</i> | <i>Oceana</i> |
| <i>Unnamed Creek (T15N, R17W, S36)</i> | <i>Oceana</i> |
| Coastal Streams between Pentwater River (Oceana County) and Silver Creek (Oceana County) | |
| Unnamed Creek (T16N, R18W, S33) | Oceana |
| Silver Creek Basin | |
| Silver Creek (T15N, R19W, S35) | Oceana |
| The following tributaries to Silver Lake: | |
| Au Sable Creek (T15N, R18W, S29) <i>EXCEPT:</i> | Oceana |
| <i>Portion upstream from the dam in S20</i> | <i>Oceana</i> |
| Hunter Creek (T15N, R18W, S29) | Oceana |
| Stony Lake Tributaries | |
| Stony Creek (T14N, R18W, S33) <i>EXCEPT:</i> | Oceana |
| <i>Four Unnamed Creeks (T14N, R18W, S33)</i> | <i>Oceana</i> |
| <i>Unnamed Creek (T14N, R18W, S35)</i> | <i>Oceana</i> |
| <i>Burke Creek (T14N, R18W, S26)</i> | <i>Oceana</i> |
| <i>Two Unnamed Creeks (T14N, R18W, S25)</i> | <i>Oceana</i> |
| <i>Dorrance Creek (T14N, R17W, S29) upstream from Water Avenue</i> | <i>Oceana</i> |
| Coastal Streams between Stony Creek (Oceana County) and White River (Muskegon County) | |
| Unnamed Creek (T13N, R18W, S28) | Oceana |
| Flower Creek (T13N, R18W, S33) <i>EXCEPT:</i> | Muskegon, Oceana |
| <i>Portion upstream from Wilke Road in T13N, R18W, S14</i> | <i>Oceana</i> |
| Little Flower Creek (T12N, R11W, S10) | Muskegon |
| White River Basin | |
| Strawberry Creek (T11N, R17W, S7) | Muskegon |
| Birch Brook (T11N, R17W, S5) | Muskegon |
| Unnamed Creek (T11N, R17W, S5) | Muskegon |
| Mill Pond Creek (T12N, R17W, S33) | Muskegon |

LOWER PENINSULA STREAMS FLOWING INTO LAKE MICHIGAN

Stream

County

| | |
|--|-------------------|
| Unnamed Creek (T12N, R17W, S33) | Muskegon |
| White River (T12N, R17W, S21) | Muskegon, Oceana, |
| <i>EXCEPT:</i> | Newaygo |
| <i>White Cloud Lake and following tributaries:</i> | Newaygo |
| <i>Two Unnamed Creeks (T14N, R14W, S27)</i> | Newaygo |
| <i>Unnamed Creek (T14N, R14W, S23)</i> | Newaygo |
| <i>Unnamed Creek (T14N, R13W, S30)</i> | Newaygo |
| <i>Delong Creek (T14N, R13W, S30)</i> | Newaygo |
| <i>Unnamed Creek (T14N, R13W, S31)</i> | Newaygo |
| <i>Robinson Creek (T14N, R13W, S32)</i> | Newaygo |
| Silver Creek (T12N, R17W, S14) | Muskegon |
| Carlton Creek (T12N, R17W, S11) <i>EXCEPT:</i> | Muskegon, Oceana |
| <i>Lake Sixteen Outlet (T13N, R17W, S16)</i> | Oceana |
| <i>Big and Little Wildcat Lake Outlets (T13N, R17W, S17, 20, 21)</i> | Oceana |
| Cleveland Creek (T12N, R16W, S9) | Muskegon |
| Sand Creek (T13N, R16W, S32) | Muskegon, Oceana |
| Unnamed Creek (T13N, R16W, S33) | Oceana |
| North Branch White River (T13N, R16W, S25) <i>EXCEPT:</i> | Oceana |
| <i>Portion upstream from Walnut Ave. (T14N, R15W, S2) and the following tributaries:</i> | Oceana |
| <i>Unnamed Creek (T13N, R16W, S2)</i> | Oceana |
| <i>Robinson Creek (T14N, R16W, S18) upstream from bridge</i> | Oceana |
| <i>Unnamed Creek (T14N, R16W, S2) upstream from Buchanan Road</i> | Oceana |
| <i>Cobmoosa Creek (T15N, R16W, S35) upstream from Baseline Road</i> | Oceana |
| <i>Unnamed Creek (T14N, R15W, S8)</i> | Oceana |
| <i>Darlington Lake Outlet (T14N, R15W, S9)</i> | Oceana |
| Skeel Creek (T13N, R15W, S30) | Oceana |
| Cushman Creek (T13N, R15W, S21) <i>EXCEPT:</i> | Oceana, Newaygo |
| <i>Lost Lake Outlet (T13N, R15W, S22)</i> | Oceana |
| <i>Unnamed Creek (T13N, R15W, S23)</i> | Oceana |
| Braton Creek (T13N, R15W, S3) <i>EXCEPT:</i> | Oceana |
| <i>Portion upstream from the forks in T13N, R15W, S11, including tributaries</i> | Oceana, Newaygo |
| Taylor Brook (T13N, R15W, S2) | Oceana |
| Wrights Creek (T14N, R14W, S29) | Newaygo |
| Martin Creek (T14N, R14W, S22) | Newaygo |
| Mena Creek (T14N, R14W, S24) | Newaygo |
| First Cole Creek (T14N, R13W, S33) | Newaygo |
| Second Cole Creek (T14N, R13W, S34) | Newaygo |
| Rattlesnake Creek (T13N, R13W, S2) | Newaygo |
| Flinton Creek (T14N, R12W, S33) | Newaygo |
| Five Mile Creek (T14N, R12W, S33) | Newaygo |
| Mullen Creek (T14N, R12W, S16) <i>EXCEPT:</i> | Newaygo |
| <i>The portion upstream from 6 Mile Road in T15N, R12W, S34 and following tributaries:</i> | Newaygo |

LOWER PENINSULA STREAMS FLOWING INTO LAKE MICHIGAN

| Stream | County |
|---|----------------------------------|
| <i>Unnamed Creek (T14N, R12W, S16)</i> | <i>Newaygo</i> |
| <i>Unnamed Creek (T14N, R12W, S10)</i> | <i>Newaygo</i> |
| <i>Two Unnamed Creeks (T14N, R12W, S3)</i> | <i>Newaygo</i> |
| Coastal Streams between White River and Muskegon River All tributaries to Duck Lake (T11N, R18W, S24) Muskegon | Muskegon |
| Muskegon River Basin | |
| Little Bear Creek (T10N, R16W, S8) | Muskegon |
| Cedar Creek (T10N, R16W, S18) | Muskegon |
| Muskegon River and all tributaries from T10N, R16W, S18 to T12N, R11W, S18 | Muskegon, Newaygo |
| Little Muskegon River (T12N, R11W, S16) | Newaygo, Montcalm, Mecosta |
| <i>EXCEPT: Amble Drain</i> | <i>Montcalm</i> |
| Tamarack Creek (T12N, R11W, S14) | Newaygo, Mecosta |
| Rice Creek from T11N, R10W, S3 downstream to confluence with Tamarack Creek | Montcalm |
| Unnamed Creek (T12N, R9W, S29) | Montcalm |
| Unnamed Creek from T12N, R9W, S31 upstream to T11N, R9W, S3 | Montcalm |
| Unnamed Creek (T12N, R8W, S5) | Montcalm |
| Handy Creek (T12N, R10W, S17) | Montcalm |
| Unnamed Creek (T12N, R10W, S10) | Montcalm |
| Unnamed Creek (T12N, R10W, S3) | Montcalm |
| Big Creek & all tributaries (T13N, R10W, S25) | Mecosta |
| Quigley Creek (T13N, R9W, S21) | Mecosta |
| Unnamed Creek (T13N, R8W, S18) | Mecosta |
| Unnamed Creek (T13N, R8W, S7) | Mecosta |
| Sylvester Creek (T13N, R8W, S7) | Mecosta |
| Shinglebolt Creek (T13N, R8W, S5) | Mecosta |
| Unnamed Creek (T14N, R9W, S31) | Mecosta |
| Schrader Creek (T14N, R8W, S14) | Mecosta |
| Dye Creek (T14N, R8W, S11) | Mecosta |
| Unnamed Creek (T15N, R8W, S36) | Mecosta |
| Gilbert Creek (T14N, R8W, S4) | Mecosta |
| Burden Lake Creek (T14N, R8W, S7) | Mecosta |
| Dead Stream (T14N, R8W, S8) | Mecosta |
| Rosy Run Creek (T13N, R10W, S19) | Mecosta, Newaygo |
| South Mitchell Creek (T13N, R10W, S7) | Newaygo, Mecosta |
| Bennett Creek (T14N, R10W, S30) | Mecosta |
| Betts Creek (T14N, R10W, S20) | Mecosta, Newaygo |
| Ladner Creek (T14N, R10W, S15) | Mecosta |
| Macks Creek (T14N, R10W, S14) and tributaries | Mecosta |
| Cold Spring Creek (T14N, R10W, S2) | Mecosta |
| Byers Creek (T15N, R9W, S31) | Mecosta |
| Higginson River (T15N, R10W, S24) | Mecosta |
| Haymarsh Creek (T16N, R9W, S23) | Mecosta |
| Mitchell Creek (T15N, R10W, S15) | Mecosta |

| LOWER PENINSULA STREAMS FLOWING INTO LAKE MICHIGAN | |
|---|------------------|
| Stream | County |
| Paris Creek (T16N, R10W, S16) and tributaries | Mecosta, Newaygo |
| Dalziel Creek (T16N, R10W, S28) | Mecosta, Newaygo |
| Palmer Creek (T16N, R10W, S23) | Mecosta |
| Muskegon River from T16N, R10W, S15 (Hoover Road) upstream to US-10 | Mecosta, Osceola |
| Cheney Creek (T16N, R10W, S9) | Mecosta |
| Buckhorn Creek (T16N, R10W, S9) | Mecosta, Osceola |
| Sanborn Creek (T16N, R10W, S3) | Mecosta |
| Blodgett Creek (T16N, R9W, S7) | Mecosta |
| No Name Creek (T14N, R10W, S12) | Mecosta |
| Little Beaver Creek - north line of T19N, R10W, S19 to confluence of Big Beaver Ck. T19N, R10W, S18 | Osceola |
| Pogy Creek (T16N, R9W, S5) | Mecosta |
| Hersey River - from its confluence with the Muskegon River (T17N, R9W, S19) | Osceola |
| Unnamed Creek (T17N, R10W, S24) | Osceola |
| Unnamed Creek (T17N, R10W, S13 NE/NW/SW) | Osceola |
| Johnson Creek (T17N, R10W, S9) | Osceola |
| Lawrence Creek (T18N, R10W, S33) | Osceola |
| Kinney Creek (T18N, R10W, S29) | Osceola |
| Burt Creek (T18N, R10W, S17) | Osceola |
| Unnamed Creek (T18N, R10W, S17) | Osceola |
| Lincoln Creek from its mouth (T18N, R10W, S29) to US-31 (T18N, R10W, S28) | Osceola |
| Kissinger Creek (T18N, R10W, S8) | Osceola |
| Unnamed Creek (T18N, R10W, S8) | Osceola |
| Three Unnamed Creeks (T18N, R10W, S5) | Osceola |
| East Branch Hersey Creek (T18N, R10W, S20) | Osceola |
| Olson Creek (T18N, R10W, S3) | Osceola |
| McKinstry Creek (T17N, R9W, S17) | Osceola |
| Thresher Creek (T17N, R9W, S17) | Osceola |
| Unnamed Creek (T17N, R9W, S17) | Osceola |
| Cat Creek (T17N, R9W, S15) | Osceola |
| Proctor Creek (T17N, R9W, S13) | Osceola |
| Hewitt Creek (T17N, R10W, S5) | Osceola |
| Unnamed Creek (T18N, R8W, beginning in S23 downstream limit S25) | Osceola |
| E. Branch Little Muskegon River (T14N, R8W, S28) | Mecosta |
| Beebe Creek (T20N, R8W, S27) | Osceola |
| Crocker Creek (T20N, R8W, S25) | Osceola |
| Franz Creek (T20N, R8W, S34) | Osceola |
| Appleby Creek (T20N, R7W, S17) | Osceola |
| Hoffmeyer Creek (T18N, R7W, S19) | Osceola |
| Unnamed Creek (T17N, R9W, S12) | Osceola |
| Thompson Creek (T17N, R8W, S5) | Osceola |
| Twin Creek (T17N, R8W, S3) | Osceola |
| Chippewa Creek (T18N, R8W, S27) | Osceola |
| Unnamed Creek (T18N, R8W, S26) | Osceola |
| Posted Creek (T18N, R8W, S28) | Osceola |

LOWER PENINSULA STREAMS FLOWING INTO LAKE MICHIGAN

| Stream | County |
|--|------------------------|
| Unnamed Creek (T18N, R8W, S24) | Osceola |
| Hoffmeyer Creek (T18N, R7W, S19) | Osceola |
| Whetstone Creek (T18N, R7W, S15) | Osceola |
| Grindstone Creek (T19N, R7W, S32) | Osceola |
| Kinney Creek (T18N, R7W, S10) | Osceola |
| Middle Branch River (T18N, R7W, S1) to (T20N, R7W, S33) | Osceola |
| Middle Branch River (T20N, R7W, S21 above Marion Pond) | Osceola |
| Giss-I-Was Creek (T19N, R6W, S30) | Clare |
| Dishwash Creek (T19N, R6W, S16) | Clare, Osceola |
| Whiskey Creek (T19N, R6W, S8) | Clare |
| Cranberry Creek (T20N, R5W, S20) | Clare |
| Clam River (T20N, R6W, S26) and all tributaries | Clare, Missaukee, |
| <i>EXCEPT:</i> | Wexford |
| <i>Clam River upstream from County Line Road to Lake Cadillac</i> | <i>Wexford</i> |
| <i>West Branch Clam River (T20N, R6W, S22) and</i> | <i>Clare, Osceola,</i> |
| <i>Falmouth Pond from the dam upstream to the west</i> | <i>Missaukee</i> |
| <i>line of T21N, R7W, S1</i> | |
| Townline Creek from T20N, R4W, S10 upstream | Roscommon, Clare |
| Wolf Creek (T21N, R4W, S20) and tributaries | Roscommon |
| Butterfield Creek (T22N, R5W, S27) | Missaukee |
| West Branch Muskegon River (T23N, R6W, S25) upstream | Missaukee |
| Dead Stream from T24N, R5W, S35 upstream and tribs. | Missaukee |
| Cole Creek (T24N, R4W, S31) | Missaukee, |
| | Roscommon |
| All tributaries to Higgins Lake | Roscommon |
| Big Creek (T24N, R4W, S3) | Roscommon |
| Unnamed Creek (T25N, R4W, S35) | Crawford |
| All tributaries of Mona Lake (T9N, R17W, S14) | Muskegon |
| Grand River Basin | |
| Norris Creek and tributaries (T9N, R16W, S36) | Muskegon, Ottawa |
| Crockery Creek from T9N, R14W, S11 (Ravenna Bridge) | Muskegon, Ottawa |
| upstream to T10N, R13W, S4 | |
| Sand Creek from its confluence with the Grand River (T7N, R13W, S33) | Ottawa |
| All tributaries to Lloyd's, Dean's, Pottawatomie, | Ottawa |
| Millhouse, Sterns and Robinson bayous | |
| All tributaries to Grand River in Kent County <i>EXCEPT:</i> | Kent |
| <i>Flat and Thornapple Rivers and Plaster and Rush Creeks</i> | <i>Kent</i> |
| All tributaries to Grand River in Ionia County <i>EXCEPT:</i> | Ionia |
| <i>Stony, Sessions and Libhart Creeks and Flat, Maple</i> | <i>Ionia</i> |
| <i>and Looking Glass Rivers</i> | |
| Spires Creek (T7N, R5W, S18) | Ionia |
| Prairie Creek from its confluence with the Grand River (T7N, R6W, S21) | Ionia, Montcalm |
| Fish Creek from its confluence with the Maple River | Ionia, Montcalm |
| (T8N, R5W, S25) | |
| Mackey Brook upstream from confluence with Sandstone | Jackson |
| Creek (T2S, R2W, S16) | |
| Sebewa Creek from confluence with Grand River in Ionia Co. | Ionia, Eaton |
| upstream to St. Joe Road Bridge (T4N, R6W, S14, 23) | |

LOWER PENINSULA STREAMS FLOWING INTO LAKE MICHIGAN

| Stream | County |
|--|--------------------|
| Thornapple River Basin | |
| Unnamed tributary (a.k.a. Schoolhouse, School, Cascade Creek) on west bank (T6N, R10W, S10) of Thornapple River, originating as outlets from Wood and Walden Lakes | Kent |
| Coldwater River (mainstream only) (T5N, R10W, S35) to M-43 bridge (T4N, R8W, S16) | Barry, Kent |
| Unnamed Tributary (T5N, R9W, S31) | Kent, Barry |
| Unnamed Tributary (T5N, R10W, S36) | Kent, Barry |
| Tyler Creek (T5N, R9W) | Kent |
| Bear Creek (T5N, R8W; T5N, R9W) | Kent, Ionia |
| Duck Creek (T5N, R8W; T5N, R9W) | Kent, Ionia |
| Cain Creek (T4N, R9W, S4) | Barry |
| Unnamed tributary on north bank of Coldwater River (T4N, R7W, S18) | Barry |
| Bassett Creek from Baker Lake to confluence with Thornapple River | Barry |
| Turner Creek from confluence with Baker Creek (T3N, R10W, S9) upstream to T3N, R10W, S23 | Barry |
| Hill Creek (T3N, R10W, S2) | Barry |
| Glass Creek (T3N, R10W, S1) | Barry |
| Cedar Creek (T3N, R8W, S26) | Barry |
| High Banks Creek (T3N, R7W, S30) upstream to Lawrence Road (T2N, R8W, S12) | Barry |
| Buckson Creek (T3N, R7W, S34) | Barry |
| Quaker Brook (T3N, R7W, S35) | Barry |
| Flat River Basin | |
| West Branch Creek (T10N, R8W, S4) | Montcalm |
| Butternut Creek (T10N, R9W, S34) | Kent |
| Page Creek (T7N, R9W, S24) | Kent |
| Coastal Streams between Grand River (Kent County) and Black River (Ottawa County) at Holland | |
| Little Pigeon Creek (T7N, R16W, S28) | Ottawa |
| Pigeon Creek downstream from 120th Avenue (T6N, R16W, S12) to mouth (T6N, T16W, S15) | Ottawa |
| Ten Hagen Creek (T6N, R16W, S22) | Ottawa |
| Kalamazoo River Basin | |
| Mann Creek (T3N, R15W, S17) | Allegan |
| Rabbit River Mainstream from Kalamazoo River to US-131 Bridge (T4N, R11W, S31) | Allegan |
| Silver Creek (T4N, R14W, S34) | Allegan |
| Miller Creek (T4N, R14W, S36) | Allegan |
| Unnamed Tributaries upstream from Miller Creek | Allegan |
| West Branch Pigeon Creek (T4N, R13W, S26) Mainstream only | Allegan |
| Big Rabbit River and tributaries from T4N, R11W, S31 (US-131) upstream to origin <i>EXCEPT: Green Lake Creek</i> | Allegan Allegan |
| All tributaries upstream of Miller Lake (T2N, R12W, S12) | Allegan |
| Bear Creek (T3N, R14W, S29) | Allegan |

LOWER PENINSULA STREAMS FLOWING INTO LAKE MICHIGAN

Stream

County

| | |
|---|--------------------|
| Sand Creek (T2N, R14W, S5) | Allegan |
| Swan Creek (T2N, R14W, S9) up to 109th Avenue (T1N, R14W, S7) <i>EXCEPT:</i> <i>Swan Creek Pond (T2N, R14W, S17, 20)</i> | Allegan |
| Pine Creek Tributary (T1N, R12W, S29) upstream to 101st Avenue | Allegan |
| Pine Creek Tributary (Rupert Lake Drain) (T1N, R12W, S32) | Allegan, Kalamazoo |
| Pine Creek upstream from 101st Avenue (T1N, R12W, S32) | Allegan, Van Buren |
| Sand Creek (T1S, R12W, S30) | Kalamazoo |
| Gun River (T1N, R11W, S18) (US-131) upstream to T2N, R11W, S12 (122nd Avenue) <i>EXCEPT:</i> <i>Tributaries upstream from 118th Avenue</i> | Allegan |
| Chart Creek (T1N, R11W, S32) <i>EXCEPT:</i> <i>East Branch, Chart Creek (T1N, R11W, S31)</i> | Allegan |
| All Fish Lake tributaries (T2N, R10W, S16, 21) | Barry |
| Silver Creek (T1S, R11W, S4) | Allegan, Kalamazoo |
| Demming Creek (T1S, R11W, S3) | Kalamazoo |
| Unnamed Tributary to Kalamazoo River (T1S, R11W, S15) | Kalamazoo |
| Cooper Glen Creek (T1S, R11W, S27) | Kalamazoo |
| Spring Brook (T1S, R11W, S27) | Kalamazoo |
| Portage Creek upstream from Kilgore Road (T3S, R11W, S3) | Kalamazoo |
| Travis Creek (T1S, R11W, S9) | Kalamazoo |
| Allen Creek (T2S, R11W, S3) | Kalamazoo |
| Lee Creek (T2S, R10W, S28) | Kalamazoo |
| Prairieville Creek (T1N, R10W, S36) | Barry |
| Augusta Creek to the Knappen Mills Dam (T1S, R9W, S34) | Barry, Kalamazoo |
| Seven Mile Creek (T1S, R9W, S25) | Calhoun, Kalamazoo |
| Ellis Creek from West Lake to Guy Road (T1N, R7W, S15) | Barry |
| Minges Creek upstream from confluence w/Harper Creek (T2S, R7W, S19) | Calhoun |
| Dickenson Creek (T2S, R7W, S22) | Calhoun |
| S. Branch Rice Creek from confluence of Rice Creek and Kalamazoo River (T2S, R6W, S25) upstream to Concord Rd (Jackson County) | Calhoun, Jackson |
| South Branch Kalamazoo River from Concord Road Bridge (T5S, R3W, S10) upstream to Strait Road Bridge (T4S, R2W, S31) mainstream only | Hillsdale, Jackson |
| Coastal Streams between Kalamazoo River and Black River | Allegan |
| Plumber Creek (T2N, R16W, S7) | |
| Black River Basin | |
| South Branch Black River Mainstream from T1S, R17W, S2, to T2S, R16W, S1 | Van Buren |
| Moon Lake Drain (T1S, R16W, S20) | Van Buren |
| Three Mile Creek (T2S, R16W, S2) | Van Buren |
| Middle Branch Black River Mainstream up to confluence of Spring Brook Creek (T1N, R15W, S22) | Allegan |
| Spicebush Creek (T1N, R16W, S23) | Allegan, Van Buren |
| Barber Creek (T1N, R15W, S21) | Allegan, Van Buren |
| Spring Brook Creek (T1N, R15W, S22) | Allegan |
| North Branch Black River Mainstream from confluence to T1N, R16W, S3 | Allegan |

| Stream | County |
|---|----------------------|
| Coastal Streams between Black River (Van Buren County) and St. Joseph River (Van Buren County) | |
| Deerlick Creek (T1S, R17W, S21) | Van Buren |
| Brandywine Creek (T2S, R17W, S8) | Van Buren |
| Rogers Creek (T2S, R18W, S36) | Van Buren |
| Paw Paw River Basin | |
| Blue Creek (T4S, R18W, S4) | Berrien |
| Mill Creek (T3S, R17W, S23) <i>EXCEPT: Ryno Drain</i> | Berrien, Van Buren |
| Brush Creek (T3S, R15W, S10) <i>EXCEPT: Reynolds Lake Drain</i> | Van Buren, Van Buren |
| North Branch Paw Paw River and tributaries above M-40 (T2S, R14W, S30) | Van Buren |
| West Branch Paw Paw River, South Branch Paw Paw River, and Gates Drain to the railroad bridge downstream of I-94 (T3S, R14W, S14) | Van Buren |
| East Branch Paw Paw River above M-40 bridge (T3S, R14W, S13) | Van Buren |
| Pine Creek from Mouth (T3S, R16W, S17) | Van Buren |
| St. Joseph River Basin | |
| Hickory Creek (T4S, R19W, S35) | Berrien |
| Big Meadow Drain (T5S, R18W, S8) | Berrien |
| Pipestone Creek and tributaries (T5S, R18W, S4) | Berrien |
| Lemon Creek (T6S, R18W, S11) | Berrien |
| Farmers Creek (T6S, R17W, S6) | Berrien |
| Puterbaugh Creek (T6S, R17W, S8) | Berrien |
| Love Creek (T6S, R17W, S7) | Berrien |
| Townsend Creek (T6S, R17W, S19) | Berrien |
| Old Bitty Creek (T7S, R18W, S23) | Berrien |
| McCoy Creek (T7S, R18W, S25) | Berrien |
| Walton Creek (T7S, R17W, S16) | Berrien |
| Glen Creek (T7S, R17W, S15) | Berrien |
| Dowagiac River Mainstream (T7S, R17W, S22) | Berrien, Cass |
| upstream to M-51 Bridge (T4S, R15W, S26) | Van Buren |
| Bertrand Creek (T8S, R17W, S22) | Berrien |
| McKenzie Creek (T7S, R16W, S7) | Cass |
| Pokagon Creek (T6S, R16W, S30) | Cass |
| Peavine Creek (T6S, R16W, S17) | Cass |
| Dowagiac Creek (T6S, R15W, S11) upstream to Goodenough Road | Cass |
| Cook Lake Drain (T5S, R16W, S24) | Cass |
| Unnamed Creek (T5S, R15W, S18) | Cass |
| Wilson Creek (T5S, R15W, S9) | Cass |
| Osborn Drain (T5S, R15W, S9) | Cass |
| Glenwood Creek (T5S, R15W, S4) | Cass |
| Dowagiac Drain (T4S, R15W, S34) | Van Buren |
| Brandywine Creek (T8S, R17W, S3) | Berrien, Cass |
| Unnamed Creek (T8S, R17W, S10) | Berrien |
| Thorpe Creek (T7S, R15W, S36) | Cass |
| Trout Creek (T8S, R13W, S11) | Cass |

LOWER PENINSULA STREAMS FLOWING INTO LAKE MICHIGAN

| Stream | County |
|---|------------|
| Nottawa Creek from Calhoun County line at T4S, R8W, S31 upstream to T3S, R5W, S35 | Calhoun |
| Mill Creek upstream from impoundment (T7S, R12W, S32) to Preston Road (T7S, R12W, S7) | St. Joseph |
| Curtis Creek (T7S, R12W, S7) | St. Joseph |
| Sherman Mills Creek (T7S, R10W, S28) | St. Joseph |
| Unnamed Tributary (T6S, R10W, S26) | St. Joseph |
| Prairie River (T7S, R9W, S8) MacKale Road upstream to County Line (Mainstream only) | St. Joseph |
| Creamery Creek (T5S, R13W, S23) | Cass |
| Galien River Basin | |
| Galien River from T7S, R19W, S17 upstream (mainstream only) | Berrien |
| East Branch Galien River (T7S, R19W, S17) to Boyle Lake (mainstream only) | Berrien |
| South Branch Galien River (T7S, R21W, S36) mainstream only | Berrien |
| Spring Creek (T8S, R20W, S20) upstream to the Michigan-Indiana state line (T8S, R20W, S22), excluding tributaries | Berrien |

LOWER PENINSULA STREAMS FLOWING INTO LAKE HURON

| Stream | County |
|---|------------------|
| Coastal Streams between Straits of Mackinac and Cheboygan River | Cheboygan |
| Mill Creek (T39N, R3W, S27) | Cheboygan |
| Cedar (Rustool) Creek (T39N, R3W, S26) | Cheboygan |
| Dynamite Creek (T38N, R2W, S15) | Cheboygan |
| Cheboygan River Basin | |
| Cheboygan River (T38N, R1W, S29) up to dam in S31 | Cheboygan |
| <i>EXCEPT: During the months of June, July and August</i> | |
| Laperell Creek (T37N, R1W, S19) | Cheboygan |
| Tributaries of Crooked River: | |
| Whites Creek (T36N, R4W, S35) | Emmet |
| Unnamed Creek (T35N, R4W, S3) | Emmet |
| Unnamed Creek (T36N, R4W, S35) | Emmet |
| McPhee Creek (T35N, R4W, S10) | Emmet |
| Tributaries of Crooked Lake: | |
| Hatchery Outlet (T35N, R4W, S18) | Emmet |
| Unnamed Creek (T35N, R5W, S13) | Emmet |
| Unnamed Creek (T35N, R5W, S24) | Emmet |
| Minnehaha (T35N, R4W, S29) <i>EXCEPT:</i> | Emmet |
| <i>Silver Creek Pond (T34N, R4W, S4)</i> | <i>Emmet</i> |
| Tributaries of Pickerel Lake: | |
| Mud Creek (T35N, R4W, S27) | Emmet |
| Cedar River (Berry Creek, T35N, R4W, S25) | Emmet, Cheboygan |
| Unnamed Creek (T35N, R4W, S26) | Emmet |

LOWER PENINSULA STREAMS FLOWING INTO LAKE HURON

Stream

County

Tributaries of Burt Lake:

Little Carp River (T36N, R3W, S4)
 Maple River (T36N, R3W, S29, 31) and following tributaries:
 West Branch Maple River (T36N, R4W, S10)
 East Branch Maple River (T36N, R4W, S10)
 Cold Creek (T37N, R4W, S30)
 Brush Creek (T37N, R5W, S27)

Cheboygan
 Cheboygan, Emmet
 Emmet
 Emmet
 Emmet
 Emmet

Sturgeon River (T35N, R3W, S24) & following tributaries:

Beebee Creek (T34N, R2W, S31)
 West Branch Sturgeon River (T33N, R2W, S7)

Cheboygan, Otsego
 Cheboygan, Otsego
 Cheboygan, Otsego,
 Charlevoix

Marl Creek (T33N, R3W, S15)
 Allen Creek (T33N, R3W, S14)
 Bairds Creek (T34N, R3W, S12)
 No Name Creek (T34N, R3W, S25)
 Mud Creek (T33N, R3W, S18)
 Bradley Creek (T33N, R2W, S20)
 Stewart Creek (T33N, R2W, S31) and all other tributaries
 Pickerel Creek (T32N, R2W, S10)
 Unnamed Creek (T32N, R2W, S21)
 Club Stream (T32N, R2W, S10)
 Mossback Creek (T31N, R3W, S12)

Cheboygan
 Cheboygan
 Cheboygan
 Cheboygan
 Cheboygan
 Cheboygan
 Cheboygan
 Otsego
 Otsego
 Otsego
 Otsego

Indian River Tributaries:

Little Sturgeon River (T35N, R2W, S19)

Cheboygan

Mullett Lake Tributaries:

No Name Creek (T37N, R2W, S25)
 No Name Creek (T37N, R2W, S26)
 Mullet Creek (T36N, R2W, S16)
 Little Pigeon River (T35N, R2W, S9)
 North Branch Little Pigeon River (T35N, R2W, S14)
 Middle Branch Little Pigeon River (T35N, R2W, S23)
 South Branch Little Pigeon River (T35N, R2W, S23)

Cheboygan
 Cheboygan
 Cheboygan
 Cheboygan
 Cheboygan
 Cheboygan
 Cheboygan
 Cheboygan, Otsego

Pigeon River (T35N, R2W, S9) and the following tributaries:

Wilkes Creek (T34N, R2W, S12)
 Nelson Creek (T34N, R1W, S32)
 Little Pigeon River (T34N, R1W, S31)
 McIntosh Creek (T33N, R1W, S5)
 McPhee Creek (T33N, R1W, S8)
 Grindstone Creek (T33N, R1W, S17)
 Cornwall Creek

Cheboygan
 Cheboygan
 Cheboygan
 Cheboygan
 Cheboygan
 Cheboygan
 Cheboygan

EXCEPT: Cornwall Impoundment

Unnamed Creek (T34N, R2W, S24)
 Unnamed Creek (T33N, R1W, S28)
 Unnamed Creek (T32N, R2W, S25)
 And all unnamed above T31N, R2W, S13

Cheboygan
 Cheboygan
 Otsego
 Otsego

Black River Basin

LOWER PENINSULA STREAMS FLOWING INTO LAKE HURON

| Stream | County |
|---|----------------------------|
| Black River from M-68 Highway Bridge upstream and the following tributaries: | Cheboygan, Presque Isle |
| Milligan Creek (T35N, R1E, S29) | Cheboygan |
| Sturgis Creek (T34N, R1E, S14) | Cheboygan |
| Two Unnamed Creeks (T34N, R2E, S19) | Presque Isle |
| Gregg Creek (T34N, R1E, S25) | Cheboygan |
| Unnamed Creek (T34N, R2E, S31) | Presque Isle |
| Canada Creek (T33N, R1E, S12) | Cheboygan |
| Unnamed Creek (T33N, R1E, S12) | Cheboygan |
| Unnamed Creek (T33N, R1E, S11) | Cheboygan |
| McMasters Creek (T33N, R1E, S21) | Cheboygan |
| East Branch Black River (T32N, R1E, S8) | Montmorency |
| Stewart Creek (T32N, R1E, S8) | Montmorency |
| Hardwood Creek (T32N, R1E, S30) | Montmorency |
| Tubbs Creek (T31N, R1W, S1) | Otsego |
| Saunders Creek (T31N, R1W, S20) | Otsego |
| Unnamed Creek (T32N, R2W, S21) | Otsego |
| Unnamed Creek (T31N, R1W, S27) | Otsego |
| Little Mud Creek (T36N, R1E, S28) | Cheboygan |
| Stony Creek (T35N, R1E, S12) | Cheboygan, Presque Isle |
| Rainy River (T35N, R2E, S22) | Presque Isle |
| Unnamed Creek (T35N, R2E, S26) | Presque Isle |
| Little Rainy River (T34N, R2E, S11) | Presque Isle |
| East Branch Rainy River (T34N, R3E, S18) | Presque Isle |
| Unnamed Creek (T33N, R3E, S21) | Presque Isle |
| Coastal Streams from Cheboygan River to Ocqueoc River | |
| Elliot Creek (T38N, R1W, S27) | Cheboygan |
| Green Creek (T38N, R2E, S31) | Cheboygan |
| Ocqueoc River Basin | |
| Ocqueoc River (T36N, R3E, S21) up to T34N, R3E, S24 (Lower Barnhardt Lake) and all tributaries <i>EXCEPT</i> : | Presque Isle |
| <i>Orchard Lake Outlet (T36N, R3E, S30)</i> | <i>Presque Isle</i> |
| <i>Unnamed Creek (T36N, R3E, S30)</i> | <i>Presque Isle</i> |
| <i>Two Unnamed Creeks (T36N, R3E, S 31)</i> | <i>Presque Isle</i> |
| <i>Unnamed Creek (T35N, R3E, S4)</i> | <i>Presque Isle</i> |
| <i>Unnamed Creek (T35N, R3E, S9)</i> | <i>Presque Isle</i> |
| <i>Unnamed Creek (T35N, R3E, S34)</i> | <i>Presque Isle</i> |
| <i>Unnamed Creek (T34N, R3E, S4)</i> | <i>Presque Isle</i> |
| <i>Unnamed Creek (T35N, R3E, S3)</i> | <i>Presque Isle</i> |
| <i>Unnamed Creek (T34N, R3E, S9)</i> | <i>Presque Isle</i> |
| Coastal Streams between Ocqueoc River (Presque Isle County) and Thunder Bay River (Alpena County) | |
| Nagels Creek (T36N, R5E, S31) | Presque Isle |
| Swan River (T35N, R6E, S20) | Presque Isle |

LOWER PENINSULA STREAMS FLOWING INTO LAKE HURON

| Stream | County |
|--|---------------------------------------|
| Trout River (T35N, R5E, S16) and tributaries up to and including Unnamed tributary T35N, R5E, S32 | Presque Isle |
| Norwegian Creek (T31N, R9E, S18) | Alpena |
| Long Lake Creek (T32N, R9E, S21) up to dam T32N, R8E, S24 | Alpena |
| No Name Creek (T33N, R8E, S25) | Presque Isle |
| Thunder Bay River Basin | |
| Thunder Bay River from its mouth (T31N, R8E, S26) up to Ninth Street | Alpena |
| Dam (T31N, R8E, S22) | |
| Big Ravine Creek (T29N, R7E, S22) | Alpena |
| Watson Creek (T29N, R7E, S22) | Alpena |
| Simmons Creek (T29N, R7E, S33) | Alpena |
| Scott Creek (T29N, R7E, S33) | Alpena |
| Wolf Creek (T30N, R7E, S32) and all upstream tribs. | Alpena, Alcona |
| Thunder Bay River (T31N, R4E, S33) <i>EXCEPT:</i> <i>That portion between Atlanta Dam (T30N, R2E, S12) and Lake 15 (T30N, R2E, S15)</i> | Montmorency Montmorency |
| Brush Creek (T31N, R4E, S23) | Montmorency |
| Unnamed Creek (T31N, R4E, S33) | Montmorency |
| Unnamed Creek (T30N, R4E, S9) | Montmorency |
| Miller Creek (T30N, R4E, S8) | Montmorency |
| Edwards Creek (T30N, R4E, S18) | Montmorency |
| Gilchrist Creek (T30N, R3E, S24) <i>EXCEPT:</i> <i>Lockwood Lake Outlet (T29N, R3E, S11)</i> | Montmorency, Oscoda Montmorency |
| Unnamed Creek (T30N, R3E, S23) | Montmorency |
| Hunt Creek (T30N, R3E, S34) | Montmorency |
| Haymeadow Creek (T30N, R2E, S12) | Montmorency |
| Barger Creek (T30N, R2E, S29) | Montmorency |
| Upper South Branch Thunder Bay River (T29N, R4E, S14) upstream of Fletcher Floodwaters (T30N, R4E, S36) | Montmorency |
| McCormick Lake Tributaries | |
| Stanniger Creek (T30N, R2E, S30) | Montmorency |
| Sheridan Creek (T30N, R2E, S31) | Montmorency |
| Avery Lake Tributaries | |
| Avery Creek (T29N, R2E, S9) | Montmorency |
| Unnamed Creek (T29N, R2E, S9) | Montmorency |
| Hubbard Lake Tributaries | |
| Shafer Creek (T28N, R8E, S30) | Alcona |
| Stevens Creek (T28N, R7E, S27) | Alcona |
| Sucker Creek (T28N, R7E, S36) | Alcona |
| Vincent Creek (T27N, R8E, S9) | Alcona |
| Unnamed Creek (T27N, R8E, S16) | Alcona |
| Pettis Creek (T27N, R8E, S23) | Alcona |
| Fish Creek (T27N, R8E, S23) | Alcona |
| West Branch River and all tributaries upstream of Mt. Maria Road (T27N, R7E, S3) | Alcona |

LOWER PENINSULA STREAMS FLOWING INTO LAKE HURON

| Stream | County |
|--|---------------|
| Coastal Streams between Thunder Bay River (Alpena County) and Black River (Alcona County) | |
| Devil River Basin | |
| Devil River Mainstream (T29N, R8E, S12) | Alpena |
| North Branch Devil River (T29N, R8E, S11) | Alpena |
| South Branch Devil River (T29N, R8E, S11) | Alpena |
| Devil Lake Tributaries | |
| Berlinski Creek (T30N, R8E, S33) | Alpena |
| Two Unnamed Creeks (T28N, R9E, S13) | Alcona |
| Partridge Point Creek (T30N, R8E, S10) | Alpena |
| Black River Basin | |
| Black River (T28N, R9E, S13) and following tributaries: | Alcona |
| North Branch Black River (T28N, R9E, S22) | Alcona |
| Butternut Creek (T28N, R9E, S9) | Alcona |
| Liston Creek (T28N, R9E, S7) | Alcona |
| DeRocher Creek (T28N, R9E, S15) | Alcona |
| Gauthier Creek (T28N, R9E, S22) | Alcona |
| Unnamed Creek (T28N, R9E, S22) | Alcona |
| Silver Creek (T28N, R9E, S26) | Alcona |
| Haynes Creek (T27N, R9E, S27) | Alcona |
| Coastal Streams between Black River (Alcona County) and Au Sable River (Iosco County) | |
| Unnamed Creek (T27N, R9E, S12) | Alcona |
| Two Unnamed Creeks (T27N, R9E, S13) | Alcona |
| Unnamed Creek (T27N, R9E, S24) | Alcona |
| Unnamed Creek (T27N, R10E, S19) | Alcona |
| Two Unnamed Creeks (T27N, R10E, S30) | Alcona |
| Unnamed Creek (T26N, R9E, S12) | Alcona |
| Mill Creek (T26N, R9E, S12) | Alcona |
| Two Unnamed Creeks (T26N, R9E, S23) | Alcona |
| Unnamed Creek (T25N, R9E, S14) | Alcona |
| Two Unnamed Creeks (T25N, R9E, S35) | Alcona |
| Au Sable River Basin | |
| Au Sable River Mainstream from the mouth (T23N, R9E, S10) upstream to Foote Dam and Allen Creek (T24N, R8E, S36) | Iosco |
| Pine River (T24N, R9E, S33) and following tributaries: | Iosco, Alcona |
| Coppler Creek (T24N, R8E, S1) | Iosco |
| Phelon Creek (T24N, R9E, S21) | Iosco |
| Hill Creek (T24N, R8E, S1) | Iosco, Alcona |
| Duval Creek (T25N, R8E, S24) | Alcona, Iosco |
| Roy Creek (T25N, R8E, S23) | Alcona |
| Grey Creek (T25N, R8E, S23) | Alcona |
| South Branch Pine River (T25N, R8E, S15) | Alcona |
| McDonald Creek (T25N, R8E, S9) | Alcona |
| Unnamed Creek (T25N, R8E, S17) | Alcona |
| Unnamed Creek (T25N, R7E, S12) | Alcona |

LOWER PENINSULA STREAMS FLOWING INTO LAKE HURON

| Stream | County |
|---|---------------|
| Wallace Creek (T25N, R7E, S19) | Alcona |
| Bryant Creek (T25N, R7E, S19) | Alcona |
| Kurtz Creek (T25N, R7E, S16) | Alcona |
| Samyn Creek (T25N, R7E, S17) | Alcona |
| McGillis Creek (T25N, R8E, S9) | Alcona |
| Gimlet Creek (T25N, R8E, S8) | Alcona |
| West Branch Pine River (T25N, R8E, S3) | Alcona |
| Unnamed Creek (T25N, R8E, S3) | Alcona |
| Backus Creek (T26N, R8E, S32) | Alcona |
| Two Unnamed Creeks (T26N, R7E, S13) | Alcona |
| Unnamed Creek (T26N, R8E, S20) | Alcona |
| Unnamed Creek (T26N, R8E, S29) | Alcona |
| Unnamed Creek (T26N, R8E, S32) | Alcona |
| Unnamed Creek (T26N, R7E, S24) | Alcona |
| Loud Creek (T26N, R7E, S17) | Alcona |
| East Branch Pine River and all tributaries (T26N, R8E, S3) | Alcona |
| Unnamed Creek (T26N, R7E, S13) | Alcona |
| Tributaries of Au Sable River between Foote Dam and Rolloways | |
| Campground (U.S.F.S.) (T24N, R5E, S24) | |
| Unnamed Creek (T24N, R7E, S24) | Iosco |
| Wildcat Creek (T24N, R7E, S23) | Iosco |
| Goulett Creek (T24N, R7E, S20) | Iosco |
| Baker Creek (T24N, R6E, S20) | Iosco |
| Au Sable Mainstream and following tributaries from mouth of the South | |
| Branch River, Iosco County, (T24N, R5E, S13) upstream to | Iosco, Alcona |
| Bamfield Dam (Alcona County) | |
| Harper Creek (T24N, R4E, S25) | Ogemaw |
| Mattson Creek (T24N, R4E, S25) | Ogemaw |
| Mink Creek (T24N, R4E, S27) | Ogemaw |
| Au Sable Creek (T24N, R4E, S34) | Ogemaw |
| Hoopy Creek (T24N, R5E, S3) | Iosco, Alcona |
| Stewart Creek (T24N, R5E, S2) | Iosco, Ogemaw |
| Hubble Creek (T24N, R5E, S20) | Iosco |
| South Branch River (T24N, R5E, S12) upstream to the | Iosco |
| Junction with Hubble Creek (T24N, R5E, S20) | |
| Smith Creek (T25N, R5E, S26) | Alcona |
| Two Unnamed Creeks (T25N, R5E, S14) | Alcona |
| Unnamed Creek (T25N, R5E, S23) | Alcona |
| Unnamed Creek (T25N, R5E, S26) | Alcona |
| Tributaries to Bamfield Pond | |
| Wilbur Creek (T25N, R5E, S17) | Alcona |
| Bamfield Creek (T25N, R5E, S11) | Alcona |
| Au Sable River Mainstream and following tributaries from County | |
| Road 4001 Bridge, Alcona County (T26N, R5E, S28) to Mio Dam | |
| (Oscoda County) | |

LOWER PENINSULA STREAMS FLOWING INTO LAKE HURON

| Stream | County |
|--|------------------|
| Lost Creek (T26N, R5E, S28) | Alcona |
| Penoyer Creek (T26N, R5E, S28) | Alcona |
| Blockhouse Creek (T26N, R5E, S20) | Alcona, Oscoda |
| Ninemile Creek (T26N, R4E, S23) | Oscoda |
| Glennie Creek (T26N, R4E, S7) | Oscoda |
| Comins Creek (T26N, R3E, S11) | Oscoda |
| Cauchy Creek (T26N, R3E, S9) | Oscoda |
| Perry Creek (T26N, R3W, S9) | Oscoda |
| Guslers Creek (T27N, R3E, S21) | Oscoda |
| Joshlin Creek (T27N, R3E, S21) | Oscoda |
| Loud Creek (T26N, R3E, S17) | Oscoda |
| Cherry Creek (T26N, R3E, S7) | Oscoda |
| Robins Creek (T26N, R3E, S5) | Oscoda |
| Wolf Creek (T26N, R3E, S7) | Oscoda |
| Au Sable River mainstream and following tributaries upstream | Oscoda, Crawford |
| From power line crossing in T26N, R2E, S3 (Oscoda County) | |
| Antler Creek (T26N, R2E, S10) | Oscoda |
| Unnamed Creek (T26N, R2E, S10) | Oscoda |
| Lost Creek (T26N, R2E, S17) | Oscoda |
| Big Creek (T26N, R1E, S1) | Oscoda |
| Red Creek (T26N, R1E, S12) | Oscoda |
| East Branch Big Creek (T26N, R1E, S24) | Oscoda |
| West Branch Big Creek (T26N, R1E, S24) | Oscoda, Ogemaw |
| Hunt Creek (T25N, R1E, S9) | Oscoda |
| Beaver Creek (T26N, R1E, S3) | Oscoda |
| Sohn Creek (T26N, R1E, S4) | Oscoda |
| White Water Creek (T26N, R1E, S8) | Oscoda |
| North Branch Au Sable (Crawford County, T26N, R1W, S1) upstream | Crawford |
| And following tributaries: | |
| Big Creek (T27N, R1W, S27) | Crawford |
| West Branch Big Creek (T27N, R1W, S23) | Crawford, Otsego |
| East Branch Big Creek (T27N, R1W, S23) | Crawford, Oscoda |
| Wright Creek (T27N, R1E, S7) | Oscoda |
| Middle Branch Big Creek (T27N, R1W, S13) <i>EXCEPT:</i> | Crawford |
| <i>Big Creek Impoundment (T28N, R1W, S24-25)</i> | <i>Crawford</i> |
| South Branch Au Sable River, Crawford County (T26N, R1W, S8) upstream to | Crawford |
| Co. 602 Bridge, Roscommon County (T24N, R1W, S8) and all | |
| tributaries | |
| Douglas Creek (T25N, R1W, S18) | Crawford |
| Beaver Creek (T25N, R2W, S31) | Crawford |
| Unnamed Creek (T24N, R2W, S6) | Roscommon |
| Robinson Creek (T24N, R2W, S5) | Roscommon |
| Hudson Creek (T24N, R2W, S12) | Roscommon |
| Asum Creek (T24N, R1W, S8) | Roscommon |
| East Creek (T24N, R1W, S16) | Roscommon |
| South Creek (T24N, R1W, S28) | Roscommon |

LOWER PENINSULA STREAMS FLOWING INTO LAKE HURON

| Stream | County |
|---|---------------|
| Tributaries to Mainstream Au Sable River | Crawford |
| Barker Creek (T26N, R2W, S11) | Crawford |
| Gammey Creek (T26N, R1W, S1) | Crawford |
| Wakely Creek (T26N, R2W, S11) | Crawford |
| Unnamed Creek (T26N, R3W, S12) | Crawford |
| Simpson Creek (T26N, R3W, S7) | Crawford |
| Kolke Creek (T28N, R4W, S23) | Crawford |
| Bradford Creek (R28N, R4W, S23) | Crawford |
| Unnamed Creek (T28N, R4W, S14) | Crawford |
| East Branch Au Sable River (T26N, R3W, S8) | Crawford |
| Coastal Streams between Au Sable River and Tawas River | |
| Unnamed Creek (T22N, R9E, S5) | Iosco |
| Unnamed Creek (T22N, R8E, S27) | Iosco |
| Tawas River Basin | |
| Cold Creek (T22N, R8E, S30) | Iosco |
| Sims Creek (T22N, R8E, S18) | Iosco |
| Gray Creek (T22N, R8E, S8) | Iosco |
| Silver Creek (T22N, R8E, S4) and following tributaries | Iosco |
| Fountain Creek (T23N, R8E, S32) | Iosco |
| Buck Creek (T23N, R7E, S15) | Iosco |
| Gordon Creek (T23N, R7E, S15) | Iosco |
| Miller Creek (T23N, R7E, S29) | Iosco |
| Indian Creek (T23N, R8E, S8) | Iosco |
| Loud Creek (T23N, R8E, S8) | Iosco |
| Miller Creek (T23N, R8E, S5) | Iosco |
| Au Gres River Basin | |
| East Branch Au Gres River (Whitney Drain) from mouth (T20N, R7E, S12) upstream | Arenac, Iosco |
| Sand Creek (T22N, R6E, S22) | Iosco |
| Porterfield Creek from Mouth (T21N, R5E, S35) | Iosco |
| Fraser Creek (T22N, R6E, S28) | Iosco |
| Cooper Creek (T22N, R6E, S17) | Iosco |
| Mitchell Creek (T22N, R6E, S8) | Iosco |
| Hale Creek (T23N, R6E, S31) | Iosco |
| Smith Creek (T23N, R6E, S31) | Iosco |
| Quiley Creek (T22N, R6E, S9) | Iosco |
| Vaughn Creek (T22N, R6E, S4) | Iosco |
| Picket Creek (T22N, R6E, S4) | Iosco |
| Grace Run (T22N, R6E, S9) | Iosco |
| Au Gres River tributaries: | |
| Latter Creek (T22N, R5E, S35) | Iosco |
| Hope Creek (T22N, R5E, S28) | Iosco |
| Johnson Creek from M-65 (T21N, R5E, S22) upstream and following tributaries: | Iosco, Ogemaw |

LOWER PENINSULA STREAMS FLOWING INTO LAKE HURON

| Stream | County |
|--|-------------------------------------|
| Buchanan Creek (T21N, R5E, S21) | Iosco |
| Whitney Creek (T21N, R5E, S20) | Iosco, Ogemaw |
| Crainer Creek (T21N, R5E, S29) | Iosco, Ogemaw |
| No Name tributary to Big Creek (T20N, R5E, S19) | Arenac |
| Big Creek (T20N, R5E, S27) | Arenac |
| Cedar Creek (T20N, R6E, S19) | Arenac |
| Rifle River Basin | |
| Mainstream of Rifle River and all tributaries above T19N, R4E, S5 <i>EXCEPT:</i> <i>Richter Creek T19N, R4E, S25) and Wells Creek (T19N, R4E, S19)</i> | Arenac, Ogemaw <i>Arenac</i> |
| Tobacco River Basin | |
| Cedar River from T19N, R2W, S20 upstream | Gladwin, Clare |
| North Branch Cedar River and tributaries (T19N, R2W, S20) | Gladwin |
| Middle Branch Cedar River and tributaries (T19N, R3W, S14) | Clare |
| West Branch Cedar River (T19N, R3W, S15) | Clare |
| Cranberry Creek (T19N, R3W, S15) | Clare |
| Popple Creek (T20N, R3W, S34) | Clare |
| North Branch Tobacco River and tributaries (T17N, R2W, S1) | Gladwin, Clare |
| Beaver Creek (T18N, R4W, S12) | Clare |
| Mostellar Creek downstream (T18N, R4W, S1) upstream (T19N, R4W, S25) | Clare Clare |
| Jose Creek (T18N, R4W, S12) | Clare |
| Spike Horn Creek (T19N, R4W, S35) | Clare |
| Middle Branch Tobacco River (T17N, R2W, S11) | Gladwin, Clare |
| Unnamed tributary (T18N, R3W, S32) | Clare |
| Clear Creek (T18N, R3W, S30) | Clare |
| South Branch Tobacco River from T17N, R4W, S27) upstream and following tributaries: | Clare |
| Sanford Creek (T17N, R4W, S13) | Clare |
| Five Lakes Creek (T17N, R4W, S33) | Clare |
| Loon Lake Creek (T17N, R4W, S6) | Clare |
| Newton Creek (T17N, R4W, S30) | Clare |
| Runyon Creek (T17N, R5W, S13) | Clare |
| Overton Creek (T17N, R5W, S26) | Clare |
| Elm Creek (T17N, R5W, S16) | Clare |
| Two Unnamed tributaries to Deadman Lake (T17N, R5W, S28) | Clare |
| Chippewa River Basin | |
| Jewell Creek (T13N, R6W, S18) | Isabella |
| Squaw Creek (T14N, R6W, S3) | Isabella |
| Indian Creek (T14N, R6W, S3) | Isabella |
| Roundybranch Creek (T16N, R8W, S35) | Mecosta |
| Johnson Creek (T14N, R4W, S30) | Isabella |
| North Branch Chippewa River (T16N, R7W, S27) | Mecosta, Osceola |
| Rattail Creek (T16N, R7W, S22) | Mecosta |
| Brown Creek (T16N, R7W, S28) | Mecosta |
| Butts Creek (Devil Creek)(T16N, R7W, S11) | Mecosta, Osceola |
| Colley Creek (T16N, R6W, S34) | Isabella |

LOWER PENINSULA STREAMS FLOWING INTO LAKE HURON

| Stream | County |
|---|--------------------|
| Delaney Creek (T16N, R6W, S34) | Isabella |
| Walker Creek and tributaries above T16N, R6W, S35 | Isabella |
| Cedar Creek (T14N, R5W, S27) | Isabella |
| Sucker Creek (T16N, R5W, S18) | Isabella |
| Schofield Creek (T16N, R5W, S35) and tributaries | Isabella |
| Benjamin Creek (T16N, R7W, S2) | Mecosta, Osceola |
| Pine River mainstream from Lumberjack Road (T12N, R4W, S18) | Gratiot, Montcalm, |
| upstream to 10th Avenue (T14N, R7W, S26) and following tributaries: | Isabella, Mecosta |
| North Branch Pine River from confluence with mainstream of Pine | Gratiot, Montcalm, |
| to Coe Road, T13N, R5W, S34 | Isabella |
| Skunk Creek (T13N, R6W, S25) | Isabella, Mecosta |
| Pony Creek from confluence with Pine River upstream to T13N, | Isabella |
| R6W, S2 | |
| Miller Creek (T14N, R7W, S36) | Mecosta |
| Decker Creek (T13N, R6W, S18) | Isabella |
| Tittabawassee River Basin | |
| East Branch Tittabawassee River from T21N, R2E, S32 upstream | Ogemaw |
| Spring Creek (T21N, R2E, S32) | Ogemaw |
| Cooks Creek (T21N, R2E, S20) | Ogemaw |
| Rau Creek (T21N, R1E, S13) | Ogemaw |
| Brick Creek (T21N, R1E, S13) | Ogemaw |
| Middle Branch Tittabawassee River tributaries: | |
| Mansfield Creek (T21N, R1E, S22) | Ogemaw |
| Parren Creek (T21N, R1E, S10) | Ogemaw |
| Perrys Creek (T21N, R1E, S10) | Ogemaw |
| West Branch Tittabawassee River from T20N, R1W, S23 | Gladwin, |
| upstream and tributaries <i>EXCEPT</i> : | Roscommon |
| <i>Lake Four Outlet</i> | <i>Gladwin</i> |
| Muna Creek (T21N, R1W, S35) | Roscommon |
| W. Branch Tittabawassee River (T21N, R1W, S22) | Roscommon |
| Unnamed Tributary (T21N, R1W, S24) | Roscommon, |
| | Ogemaw |
| Sugar Creek (T20N, R2W, S13) | Roscommon, |
| | Gladwin |
| Sugar River & tributaries upstream from T20N, R1W, S19 | Gladwin |
| Sugar River (T20N, R1W, S22, 27) | Gladwin |
| Flint River Basin | |
| Kearsley Creek from M15 bridge (T6N, R8E, S15, Genesee County) | Genesee, Oakland |
| upstream to Glass Road bridge (T5N, R9E, S19, Oakland County) | |
| Duck Creek (T5N, R9E, S18) | Oakland |
| Pine Creek from Greenwood Road Bridge (T7N, R10E, S24) upstream | Lapeer |
| Bottom Creek, T9N, R11E, S20, from Gravel Creek Road upstream | Lapeer |

LOWER PENINSULA STREAMS FLOWING INTO LAKE ST. CLAIR

| Stream | County |
|--|----------------|
| Clinton River Basin | |
| North Branch Clinton River upstream from 32 Mile Road (Macomb County, T5N, R13E, S31) <i>EXCEPT:</i> | Macomb, Lapeer |
| <i>Tributaries to North Branch upstream from</i> | <i>Macomb</i> |
| <i>confluence of East Pond Creek (T5N, R13E, S31)</i> | |
| <i>Unnamed tributary to East Pond Creek (T5N, R12E, S27)</i> | <i>Macomb</i> |
| <i>East Pond Creek and tributaries upstream</i> | <i>Macomb</i> |
| <i>from East Mile Pond (T5N, R12E, S33)</i> | |
| Paint Creek from confluence with Clinton River (T3N, R11E, S14) | Oakland |
| upstream to Lake Orion Dam (T4N, R10E, S11) | |
| Gallagher Creek (T4N, R11E, S28) | Oakland |

LOWER PENINSULA STREAMS FLOWING INTO LAKE ERIE

| Stream | County |
|---|------------------|
| Rouge River Basin | |
| Johnson Creek from its confluence with the Middle Branch of the Rouge River (T1S, R8E, S3) including the tributary designated as Sump Drain | Wayne |
| Huron River Basin | |
| Huron River from Main Street in Milford (T2N, R7E, S11) | Oakland |
| upstream to Moss Lake Outlet (T2N, R8E, S17) | |
| <i>EXCEPT: Norton and Congdon Drains</i> | <i>Oakland</i> |
| St. Joseph-of-the-Maumee River Basin | |
| St. Joseph-of-the-Maumee from Pittsford Road (T7S, R2W, S25) | Hillsdale |
| Upstream to Trail Road (T7S, R2W, S10) | |
| <i>EXCEPT: Pittsford Millpond Impoundment</i> | <i>Hillsdale</i> |

This Order shall be assigned number FO-210.20, and is titled "Designated Trout Streams for Michigan."

This Order supersedes the Order entitled "Designated Trout Streams for Michigan," effective on April 1, 2019, and was assigned number FO-210.19.

This Order shall take effect on April 1, 2020, and shall remain in effect until amended/rescinded.

Issued on this 8th day of August, 2019.

Approved as to matters over which the Natural Resources Commission has authority.

Vicki J. Pontz, Chair
Natural Resources Commission

Approved as to matters over which the Director has authority.

Daniel Eichinger
Director