



GRETCHEN WHITMER
GOVERNOR

STATE OF MICHIGAN
DEPARTMENT OF NATURAL RESOURCES
LANSING



DANIEL EICHINGER
DIRECTOR

SUBMITTED: July 19, 2021
RESUBMITTED: August 16, 2021
RESUBMITTED: September 20, 2021
RESUBMITTED: October 18, 2021
RESUBMITTED: November 16, 2021

APPROVED
December 9, 2021
MICHIGAN NATURAL RESOURCES COMMISSION
Brooke Parnall
(ASSISTANT TO THE COMMISSION)

MEMORANDUM TO THE NATURAL RESOURCES COMMISSION

Subject: Fisheries Order 200.22
Inland Rivers and Streams - Trout and Salmon Regulations

Authority:

The Natural Resources and Environmental Protection Act, 1994 PA 451, authorizes the Director and the Commission to issue orders to regulate the taking of fish in the waters of this state.

Discussion and Background:

Fisheries Order 200 contains regulations pertaining to trout and salmon for inland rivers and streams. The Department has four proposed regulation amendments for consideration within this order and those are provided in the following list:

1. Bear River (Charlevoix/Emmet counties): The Department recommends adding language to clarify the downstream boundary by inserting "northern edge of foot bridge north of Lake St." to better inform the public where the regulation boundary exists since there is a breakwall and marina in this area and anglers have been confused where the mouth of the Bear River starts. FO-202 Special Hook Size Fishing Regulations was enacted last year with this same change. Approving this recommendation for FO-200 will align it with the same boundary that is defined in FO-202.21.
2. Bowens Creek (Manistee County): The Department recommends modifying regulations from Type 1 to Type 4 in the section of this creek between St. Pierre Road and M-22. The recent completion of the Arcadia Marsh boardwalk has created new access for increased fishing opportunities. Managers are interested in extending fishing opportunities in this section by allowing fishing activity all year.
3. Hurricane River (Alger County): The Department recommends modifying regulations from Type 4 to Type 3 regulations from Hurricane River Truck Trail (CO Rd 724; T49N, R15W, S25) downstream to Lake Superior. The purpose of this recommendation is to increase protection for brook trout by increasing the minimum size limit from 7 to 15 inches. This recommendation is expected to result in larger sized brook trout because these fish would be protected from harvest for a longer duration and have access to prey resources in Lake Superior that increases growth potential. Additionally, the Department recommends modifying regulations from Type 4 to Type 1 for the Hurricane River (and tributaries) upstream from the Hurricane River Truck Trail (CO Rd 724; T49N, R15W, S25). The recommendation

- would result in reducing the duration of the open fishing season to be the last Saturday in April through Sept. 30th. The intent of this recommendation is to provide additional protections for brook trout in this section of river during their spawning season.
4. Salmon Trout River (Marquette County): The Department recommends changing regulations from a “Research Area” to “Brook Trout Restoration Area” to protect brook trout by increasing the minimum size limit from 18 inches to 20 inches, while also restricting harvest of lake trout, splake, and brook trout to 1 fish per day, total combined. The recommendation also includes retaining the closed fishing season from August 15 – the Friday before the last Saturday in April. Managers are interested in adding greater protection for brook trout until they reach a larger size. This recommended change would further add to the list of waters with special regulations with the goal of producing larger brook trout. The change would also result in removal of the “Research Area” regulation category from the order since this was the only water listed.

Issue Pros and Cons

Amending regulations to reduce confusion in certain problematic areas helps anglers and law enforcement staff. Extending the fishing season in areas with new angler access points is a positive change for anglers. The Department has been adding more restrictive harvest regulations (higher size limits and reduced daily possession limits) on several Lake Superior tributaries to encourage the survival and growth of brook trout. Regulations for the Hurricane River and Salmon Trout River will extend protections for brook trout to add more waters where these fish can reach larger sizes to improve the fishery over time.

Biological

Placing higher size limits on fish populations in certain locations can protect fish from harvest and allow them more time to grow to larger sizes. Larger sized brook trout are highly sought after by anglers; however, this regulation is best suited for locations where fish have exhibited good survival.

Social

Anglers have indicated their support for more restrictive regulations placed on brook trout in Lake Superior tributaries, which would enable fish to grow to larger sizes. However, if brook trout do not survive long enough to reach larger sizes anglers will begin to question the harvest restrictions and changes will be requested. Regulations that are restrictive could result in anglers going to other locations to fish where their expectations can be met.

Economic

The Department does not expect the proposed changes to have any significant budgetary or personnel implications.

Recommendation:

Relevant Divisions have contributed to the preparation of this order. This order was submitted for information on August 12, 2021, and for action on September 16, 2021, October 14, 2021, and November 10, 2021 at the Natural Resources Commission meetings. This item appeared on the Department's August 3, 2021, September 7, 2021, October 5, 2021, and November 1, 2021 calendars and may be eligible for approval on December 9, 2021.




James Dexter, Chief
Fisheries Division



Gary Hagler, Chief
Law Enforcement Division




Jared Duquette, Chief
Wildlife Division



Jeff Stampfly, Chief
Forest Resources Division




Ronald A. Olson, Chief
Parks and Recreation Division



Shannon Lott
Natural Resources Deputy

I have analyzed and discussed these recommendations with staff and concur as to matters over which the Director has authority.



for

December 9, 2021

Daniel Eichinger, Director

Date

Commissioner Nyberg

Amendment to FO 200.22 – Inland Rivers and Streams - Trout and Salmon Regulations

I MOVE TO AMEND FISHERIES ORDER 200.22 TO ADD EXCEPTIONS FOR ESTABLISHING A DAILY POSSESSION LIMIT OF ONE (1) RAINBOW TROUT DURING THE SPAWNING PERIOD OF MARCH 15 THROUGH MAY 15TH ON SEVERAL WATERS AND ALSO EXTEND THE UPSTREAM BOUNDARY FOR THE LITTLE MANISTEE RIVER TO JOHNSON'S BRIDGE FOR THIS SAME TIME PERIOD.

***Further amended to establish a testing period for the regulation change with a sunset of five (5) years. In addition, the effective date of the order was amended to 30 days from the date of signing.**

(Type 3 Streams)

Exceptions include:

The Daily Possession Limit of Rainbow Trout shall be one fish from March 15 through May 15 for the following streams:

- Manistee County - Bear Creek (Upstream Boundary: County Road 600 | Downstream Boundary: Confluence of Manistee River)
- Manistee County - Manistee River (Upstream Boundary: Tippy Dam | Downstream Boundary: Railroad Bridge below M-55 (T21N, R16W, S6))
- Mason County – Pere Marquette River (Upstream Boundary: Reek Road (Indian Bridge) | Downstream Boundary: Old US-31)
- Muskegon County - Muskegon River (Upstream Boundary: Croton Dam | Downstream Boundary: M-120)
- Marquette County - Carp River (Upstream Boundary: Confluence of Morgan Creek (T47N, R25W, S4) | Downstream Boundary: Lake Superior)

(Type 4 Streams)

Exceptions include:

The Daily Possession Limit of Rainbow Trout shall be one fish from March 15 through May 15 for the following streams:

- Lake/Manistee Counties - Little Manistee River (Upstream Boundary: Johnson's Bridge (Johnson Road) | Downstream Boundary: 300 ft above the Little Manistee River Weir)
- Lake/Mason Counties – Pere Marquette River (Upstream Boundary: Upstream edge of the boat ramp/slide at Gleason's Landing | Downstream Boundary: Reek Road (Indian Bridge))
- Mason County – Big South Branch of the Pere Marquette River (Upstream Boundary: Confluence of Beaver and Winnepesaug Creeks | Downstream Boundary: Confluence with the Pere Marquette River)
- Schoolcraft County - Manistique River (Upstream Boundary: Papermill Dam | Downstream Boundary: Lake Michigan)

FISHERIES ORDER

Inland Rivers and Streams - Trout and Salmon Regulations Order 200.22

By authority conferred on the Natural Resources Commission and the Department of Natural Resources by Part 487 and Part 491 of 1994 PA 451, MCL 324.48701 to 324.48740, it is ordered on December 9, 2021, the following section(s) of the Fisheries Order shall read effective January 8, 2022, as follows:

The following inland rivers and streams regulations are established for trout and salmon:

Seasons – General

Except as otherwise noted in the following sections of this order or order FO-254, the fishing and possession seasons on non-designated trout streams and all other inland waters are open for the entire year for all trout and salmon.

*Note: For the purpose of this order Rainbow Trout refers to both Rainbow Trout and Steelhead.

- 1) Fisheries Order 210 provides a listing of all designated trout streams in Michigan. Some of the streams listed in FO-210 appear in FO-200 as Types 2, 3, 4 or gear restricted streams. Type 1 streams are not listed in FO-200. If a stream name appears in FO-210, but not in FO-200, then Type 1 stream regulations apply to that stream.
- 2) Notwithstanding any other order of the Department, for any inland stream not classified below the fishing and possession seasons are open for the entire year to the taking of trout and salmon, the minimum size limit shall be 8 inches (except 7 inches for Brook Trout), the daily possession limit shall be five (5) trout and salmon in any combination***, and all types of natural bait and artificial lures may be used.
- 3) On all waters open to possession, the daily possession limit may include up to five (5) Chinook Salmon or Coho Salmon, in any combination.
- 4) "Artificial flies" means any commonly accepted single hooked wet and dry flies, streamers, and nymphs without spinner, spoon, scoop, lip or any other fishing lure or bait attached. The fly or leader may be weighted but no weight shall be attached to the fly or to the terminal tackle in a manner that allows the weight to be suspended from or below the hook.
- 5) "Chumming" means luring or attracting or attempting to lure or attract fish by scattering organic material into the water.
- 6) Chumming with organic materials shall be prohibited on all Type 1, 2, 3, 4 and Brook Trout Restoration Area streams.
- 7) On stream Types 1 through 4, size limits for Brook Trout and Brown Trout vary by stream type and may be found in the regulation section for each stream type. For all other species of trout and salmon, size limits shall be as follows:

<u>Species</u>	<u>Minimum size limit</u>
Chinook Salmon	10 inches
Coho Salmon	10 inches
Pink Salmon	10 inches
Atlantic Salmon	10 inches
Lake Trout	10 inches
Rainbow Trout	10 Inches
Splake	10 Inches

***NOTE: The daily possession limit shall not include more than three (3) trout 15 inches or greater.

Type 1 Streams

- Fishing season: last Saturday in April - September 30.
- Possession season: last Saturday in April - September 30.
- Tackle: artificial lures and all types of natural bait may be used.

Daily Possession Limit: five (5) trout and salmon in any combination, except that the daily possession limit shall not include more than three (3) trout 15 inches or greater.

Additional exception:

- 1) Platte River
 - a) The daily possession limit shall be one (1) Rainbow Trout from the Upper (Hatchery) Platte River Weir downstream to Lake Michigan.

- Size limits:

<u>Species</u>	<u>Minimum size limit</u>
Brook Trout	7 inches
Brown Trout	8 inches

Type 1 streams are listed in FO-210.

Type 2 Streams

- Fishing season: last Saturday in April - September 30.
- Possession season: last Saturday in April - September 30.
- Tackle: artificial lures and all types of natural bait may be used.

Daily Possession Limit: five (5) trout and salmon in any combination, except that the daily possession limit shall not include more than three (3) trout 15 inches or greater.

- Size limits:

<u>Species</u>	<u>Minimum size limit</u>
Brook Trout	10 inches
Brown Trout	12 inches

Following is a listing of Type 2 streams.

<u>Type 2 Streams</u>			
<u>County</u>	<u>Stream Name</u>	<u>Upstream Boundary</u>	<u>Downstream Boundary</u>
Alcona, Oscoda	Au Sable River, Mainstream	Evans Road (McKinley Bridge)	4001 Bridge
Allegan	Silver Creek	M-89 Bridge (T1N, R11W, S26)	Confluence with Kalamazoo River
Antrim, Crawford, Otsego	Manistee River		CR 612
Baraga, Houghton	Sturgeon River	US-41	Prickett Dam
Barry	Coldwater River	M-43 Bridge (T4N, R8W, S16)	Freeport Road Bridge (T5N, R9W, S36)
Barry	Unnamed tributary on North Bank Coldwater River (T4N, R7W, S18)		
Cass	Dowagiac Creek	McKenzie Rd. (T5S, R14W, S31)	M-62
Cheboygan, Otsego	Pigeon River	Old Vanderbilt Rd.	Elk Hill Campground Horse Trail
Crawford	Au Sable River, Mainstream	Business Loop 75 (James St.)	Burton's Landing
Gogebic	Black River	US-2	Rainbow Falls

Type 2 Streams			
County	Stream Name	Upstream Boundary	Downstream Boundary
Lake	Pine River	Elm Flats PAS (T20N, R12W, S2)	Confluence with Tippy Dam Backwaters
Marquette	Carp River	Deer Lake Dam (T48N, R27W, S27)	Morgan Creek
Ontonagon	Middle Branch Ontonagon River		Agate Falls
St. Joseph	Curtis Creek and all tributaries		

Type 3 Streams

- Fishing season: open for the entire year.
- Possession season: open for the entire year.
- Tackle: artificial lures and all types of natural bait may be used.

Daily Possession Limit: five (5) trout and salmon in any combination, except that the daily possession limit shall not include more than three (3) trout 15 inches or greater.

Additional exceptions are:

1. On the following waters the daily possession limit shall be one (1) Rainbow Trout from March 15 through May 15 (this provision shall expire after January 8, 2027):
 - a. Manistee County - Bear Creek (from County Road 600 downstream to the confluence with the Manistee River)
 - b. Manistee County - Manistee River (from Tippy Dam downstream to the Railroad Bridge below M-55 (T21N, R16W, S6))
 - c. Mason County – Pere Marquette River (from Reek Road (Indian Bridge) downstream to Old US-31)
 - d. Muskegon County - Muskegon River (from Croton Dam downstream to M-120)
 - e. Marquette County - Carp River (from the confluence of Morgan Creek (T47N, R25W, S4) downstream to Lake Superior)

- Size limits:

<u>Species</u>	<u>Minimum size limit</u>
Brook Trout	15 inches
Brown Trout	15 inches

Following is a listing of Type 3 streams.

Type 3 Streams			
County	Stream Name	Upstream Boundary	Downstream Boundary
Alcona	Pine River	F-41	Lake Huron
Alger	Hurricane River	Truck Trail (CO Rd 724; T49N, R15W, S25)	Lake Superior
Allegan	Black River	Confluence of North & South Branch Black River	Lake Michigan
Allegan	North Branch Black River	111 th Avenue (T1N, R16W, S3)	Confluence with mainstream
Allegan	Kalamazoo River	Calkins Dam (T2N, R14W, S15)	US-31
Alpena	Thunder Bay River	Ninth Street Dam	Lake Huron
Antrim	Elk River	Power Dam below Elk Lake	Lake Michigan
Arenac	Rifle River	Sage Lake Road (T23N, R3E, S22)	Lake Huron
Baraga	Falls River	US-41	Lake Superior
Baraga	Sturgeon River	Prickett Dam	Lake Superior

Type 3 Streams			
County	Stream Name	Upstream Boundary	Downstream Boundary
Berrien	St. Joseph River	Indiana State Line	Lake Michigan
Cheboygan	Cheboygan River	Cheboygan Dam	Lake Huron
Emmet	Carp Lake River	Bridge (T39N, R4W, S32)	Lake Michigan
Gogebic	Big Carp River	A point 100 yards downstream from Bathtub Falls (T50N, R45W, S1, NE $\frac{1}{4}$, NW $\frac{1}{4}$)	Lake Superior
Gogebic	Black River	Rainbow Falls (T49N, R46W, S10)	Lake Superior
Gogebic	Little Carp River	Traders Falls (T50N, R45W, S2)	Lake Superior
Gogebic	Maple Creek	Bridge (T49N, R46W, S18)	Lake Superior
Gogebic	Ohman Creek	CR 505	Lake Superior
Gogebic	Presque Isle River	Manabezho Falls	Lake Superior
Houghton	Big Traverse River	Gay-Lake Linden Road	
Houghton	Otter River	Confluence of North Branch & West Branch Otter River	Sturgeon River
Houghton	Pilgrim River	US-41	Lake Superior
Houghton	Salmon-Trout River	Redridge Dam	Lake Superior
Huron	Bird Creek		
Huron	Pigeon River		
Huron	Pinnebog River		
Iosco	Au Sable River	Foote Dam	Lake Huron
Iosco	East Branch Au Gres River (Whitney Drain)	M-55 (T22N, R6E, S21)	Saginaw Bay
Iosco	Van Etten Creek	Van Etten Lake	Lake Huron
Iosco	Tawas River		
Isabella, Midland	Chippewa River	Outlet of Lake Isabella, (T15N, R6W, S35)	Confluence with the Tittabawassee River (T14N, R2E, S21)
Leelanau	Crystal River	Fisher Dam	Lake Michigan
Leelanau	Leland River	None	Lake Michigan
Manistee	Bear Creek	CR 600	Confluence of Manistee River
Manistee	Manistee River	Tippy Dam	Railroad Bridge below M-55 (T21N, R16W, S6)
Marquette	Carp River	Confluence of Morgan Creek (T47N, R25W, S4)	Lake Superior
Marquette	Chocolay River	Confluence of Big Creek (T47N, R24W, S9)	Lake Superior
Mason	Lincoln River	Confluence of North & South Branches of Lincoln River (T19N, R17W, S32)	Lake Michigan
Mason	Pere Marquette River	Reek Road (Indian Bridge)	Old US-31
Mason	Sable River	Hamlin Lake Dam	Lake Michigan
Midland, Saginaw	Tittabawassee River	Sanford Dam	Confluence with Saginaw River
Muskegon	Cedar Creek	River Road	Confluence of Muskegon River
Muskegon, Newaygo	Muskegon River	Croton Dam	M-120
Ontonagon	Big Iron River	Koshak Road Bridge (T49N, R43W, S2)	Lake Superior

Type 3 Streams			
County	Stream Name	Upstream Boundary	Downstream Boundary
Ontonagon	West Branch Big Iron River	Burnt Dam Bridge (T50N, R44W, S36)	Confluence with Big Iron River
Ontonagon	Little Iron River	Nonesuch Falls (T50N, R43N, S1)	
Ontonagon	East Branch Ontonagon River	M-28	
Ontonagon	Firesteel (including East & West Branches)	M-26	
Ontonagon	Middle Branch Ontonagon River	Agate Falls	
Ontonagon	Misery River	Bridge (T53N, R37W, S15)	
Ontonagon	Ontonagon River		
Ontonagon	West Branch Ontonagon River	Confluence with Victoria Hydro Station Tail Race (T50N, R39W, S29, SE1/4 of SW1/4)	
Ontonagon	East Sleeping River	Railroad trestle (T53N, R38W, S25)	Lake Superior
Presque Isle	Swan River	US-23 Bridge	Lake Huron
Presque Isle	Trout River	Dam (T35N, R5E, S17)	Lake Huron
Saginaw	Saginaw River		Saginaw Bay
St. Clair	Black River	Private Dam in Port Huron State Game Area	Confluence with St. Clair River
Van Buren	South Branch Black River	Hamilton Street Bridge (T2S, R16W, S1)	Confluence with Mainstream (T1S, R17W, S2)

Type 4 Streams

- Fishing season: open for the entire year.
- Possession season:
 1. For Brook Trout, Brown Trout and Atlantic Salmon: the last Saturday in April - September 30.
 2. For all other species of trout and salmon, open for the entire year.
- Tackle: artificial lures and all types of natural bait may be used.

Daily Possession Limit: five (5) trout and salmon in any combination, except that the daily possession limit shall not include more than three (3) trout 15 inches or greater.

Additional exceptions are:

1. Little Manistee River
 - a. The daily possession limit shall be one (1) Rainbow Trout from 300 feet downstream of the Little Manistee Weir down to the boundary with Manistee Lake, which is defined as the power line crossing downstream of Stronach Road Bridge (also referred to as Water Street on some maps).
2. Platte River
 - a. The daily possession limit shall be one (1) Rainbow Trout from the Upper (Hatchery) Platte River Weir downstream to Lake Michigan.
3. On the following waters the daily possession limit shall be one (1) Rainbow Trout from March 15 through May 15 (this provision shall expire after January 8, 2027):
 - a. Lake/Manistee Counties - Little Manistee River (from Johnson's Bridge (Johnson Road) downstream to 300 ft above the Little Manistee River Weir)
 - b. Lake/Mason Counties – Pere Marquette River (from the upstream edge of the boat ramp/slide at Gleason's Landing downstream to Reek Road (Indian Bridge))

- c. Mason County – Big South Branch of the Pere Marquette River (from the confluence of Beaver and Winnepesaug Creeks downstream to the confluence with the Pere Marquette River)
- d. Schoolcraft County - Manistique River (from the Papermill Dam downstream to Lake Michigan)

- Size limits:

Species	Minimum size limit
Brook Trout	7 inches
Brown Trout	10 inches

Following is a listing of Type 4 streams.

Type 4 Streams			
County	Stream Name	Upstream Boundary	Downstream Boundary
Alcona, Iosco	Au Sable River, Mainstream	Alcona Dam	South Branch River
Alcona	Black River	Confluence with North Branch Black River	Lake Huron
Alger	Anna River	Railroad Bridge (T46N, R19W, S14)	Lake Superior
Alger	Au Train River	Powerhouse below M-94	Lake Superior
Alger	Laughing Whitefish River	Forks (T47N, R22W, S22)	Lake Superior
Alger	Miner's River	Miner's Falls	
Alger	Rock River	Railroad Bridge (T47N, R21W, S22)	Lake Superior
Alger	Sable Creek		
Alger	Sucker River	Old Grand Marais/Seney Road Bridge	
Allegan	Middle Branch Black River	Confluence of Spring Brook Creek (T1N, R15W, S22)	Confluence with Black River, Mainstream
Allegan	Gun River, Mainstream	122nd Avenue (T2N, R11W, S12)	US-131 bridge (T1N, R11W, S18)
Allegan	Pine Creek Tributary	101 st Avenue	Confluence with Pine Creek
Allegan	Swan Creek	109 th Avenue (T1N, R14W, S7)	Confluence with Kalamazoo River (T2N, R14W, S9)
Allegan	Rabbit River, Mainstream	US-131 Bridge (T4N, R11W, S31)	Confluence with Kalamazoo River (T3N, R15W, S16)
Alpena	Devils River	US-23 Bridge	Lake Huron
Alpena	Long Lake Creek	None	Lake Huron
Antrim	Elk River Bypass	Up to the Bypass Dam	Lake Michigan
Antrim	Grass River (including Clam Lake and Clam River)	Lake Bellaire	Torch Lake
Antrim	Intermediate River	Intermediate Dam	Lake Bellaire
Antrim, Charlevoix	Jordan River	Graves Crossing	Lake Charlevoix
Baraga	Huron River	Big Erics Bridge (T52N, R30W, S35)	
Baraga	Ravine River	Sicotte Road	
Baraga	Silver River	Silver Falls	
Baraga	Slate River	Slate Falls	
Barry	Bassett Creek	Baker Lake	Confluence with Thornapple River
Barry	Cedar Creek	Sources	M-37 (T2N, R8W, S9)

Type 4 Streams			
County	Stream Name	Upstream Boundary	Downstream Boundary
Barry, Kent	Coldwater River	Freeport Road	Confluence with Thornapple River
Barry	Turner Creek	(T3N, R10W, S23)	Confluence with Baker Creek (T3N, R10W, S9)
Benzie	Betsie River	Kurick Road	M-22
Benzie	Otter Creek	Otter Lake outlet (T27N, R14W, S13)	Lake Michigan
Benzie	Platte River	US-31 bridge at Veteran's Park	Lake Michigan
Berrien	Blue Creek		
Berrien	Dowagiac River	Niles Dam at Pucker Street (T7S, R17W, S13)	Confluence with St. Joseph River
Berrien	Galien River, Mainstream		Lake Michigan
Berrien	Galien River, South Branch		Confluence with the Galien River
Branch, St. Joseph	Prairie River, mainstream	Bowers Road (T8S, R7W, S4)	MacKale Road (T7S, R9W, S8)
Calhoun	Nottawa Creek	(T3S, R5W, S35)	Calhoun Co. line (T4S, R8W, S31)
Calhoun, Jackson	South Branch Rice Creek	Concord Road (Jackson Co.)	Confluence of Rice Creek and Kalamazoo River (T2S, R6W, S25)
Cass	Dowagiac Drain		
Cass	Dowagiac River, Mainstream	To source	Pucker Street (T7S, R17W, S13)
Charlevoix	Boyne River	P.H. Dam	Lake Charlevoix
Charlevoix, Emmet	Bear River	Walloon Lake	Northern edge of foot bridge north of Lake St.
Cheboygan, Emmet	Maple River	Woodland Road	Mouth
Cheboygan	Mill Creek		Lake Huron
Cheboygan	Pigeon River	Pine Grove Campground Stairs	East Mullet Road
Cheboygan	Sturgeon River	Afton Road (Webb Road)	Mouth at Burt Lake
Chippewa	Albany Creek	Bridge below lamprey weir	Lake Huron
Chippewa, Mackinac	Carp River, mainstream		Lake Huron
Chippewa	Halfaday Creek	Lakeshore Drive	Lake Superior
Chippewa	Pendill's Creek	Second Dam (T47N, R4W, S28)	Lake Superior
Chippewa, Mackinac	Pine River	H-40 Bridge	Lake Huron
Crawford, Oscoda	Au Sable River, mainstream	McMasters Bridge Road (McMasters Bridge)	Rainbow Bend power line (T26N, R2E, S3)
Delta	Bark River	9 Road (Section line between T38N, R24W, S20, 29)	Lake Michigan
Delta	Big Fishdam River	CR 2222 Bridge (T41N, R18W, S9)	Lake Michigan
Delta	Days River	M-35 Bridge	Lake Michigan

Type 4 Streams			
County	Stream Name	Upstream Boundary	Downstream Boundary
Delta, Dickinson	Ford River	Northland Truck Trail (T43N, R27W, S35) Dickinson Co.	Lake Michigan
Delta	Rapid River	CR S-15 (T42N, R21W, S19)	Lake Michigan
Delta	Sturgeon River	CR 442 Bridge (T42N, R20W, S13)	Lake Michigan
Delta	Tacoosh River	29th Lane (CR G-24)	Lake Michigan
Delta	Whitefish River	38th Road (USFS 2236)	US-2 Bridge (T41N, R21W, S28)
Grand Traverse	Boardman River	Beitner Road	Lake Michigan
Houghton	Elm River	Road Bridge between (T53N, R36W, S3, S10)	
Houghton	Little Elm River	Agate Beach Road (T53N, R36W, S6)	
Houghton	South Branch Elm River	Bridge (T54N, R36W, S29, S32)	
Houghton	Graveraet River	Mouth of Deer Creek (T45N, R36W, S2)	
Houghton	Trap Rock River	Cemetery Road (T56N, R32W, S29)	
Ionia, Montcalm	Fish Creek	Sidney Road	Confluence with Maple River
Ionia, Montcalm	Prairie Creek	East Muskrat Road	Confluence with Grand River
Ionia	Sebewa Creek and all tributaries		
Kalamazoo	Augusta Creek	Little Gilkey Lake and Fair Lakes Outlets	Knappen Mills Dam
Kalamazoo	Portage Creek		Kilgore Road (T3S, R11W, S3)
Kalkaska, Wexford	Manistee River	Sunset Trail Road (CCC Bridge T26N, R6W, S26)	M-115
Kalkaska	Rapid River	Antrim (Rugg) Pond	Torch River
Kalkaska, Antrim	Torch River	Torch Lake	Lake Skegemog
Kent	Nash Creek		Confluence with Rogue River
Kent	Ball Creek		Confluence with Rogue River
Kent	Buck Creek		Confluence with Grand River
Kent	Rogue River		Confluence with Grand River
Keweenaw	Eagle River	Dam, Eagle River Village	
Keweenaw	Fanny Hooe River	Lake Fanny Hooe	
Keweenaw	Gratiot River	Bridge (T57N, R32W, S19, S20)	Lake Superior
Keweenaw	Silver Creek	Falls (T58N, R32W, S26)	Lake Superior
Keweenaw	Silver River	M-26	Lake Superior
Keweenaw	Tobacco River	Mouth of Black Brook Creek	

Type 4 Streams			
County	Stream Name	Upstream Boundary	Downstream Boundary
Lake, Manistee	Little Manistee River	Johnson Road (Johnson's Bridge)	The boundary with Manistee Lake, which is defined as the power line crossing downstream of Stronach Road Bridge (also referred to as Water Street on some maps).
Lake, Mason	Pere Marquette River	Upstream edge of the boat ramp at Rainbow Rapids	Reek Road (Indian Bridge)
Leelanau	Shalda Creek	Little Traverse Lake (T29N, R13W, S10)	Lake Michigan (T29N, R13W, S4)
Luce	Blind Sucker River	Blind Sucker Flooding Dam	
Luce	Two-Hearted River	CR 407 (High Bridge)	Lake Superior
Mackinac	Black River	Peters Truck Trail Footbridge	
Mackinac	Brevoort River	Brevoort Lake	
Mackinac	Crow River	Outfall of Amadon Pond	
Mackinac, Schoolcraft	Milakokia River	Inland-Limestone Co. Railroad Bridge (T41N, R13W, S1)	Lake Michigan
Mackinac	Millecoquins River	H-40 Bridge	Lake Michigan
Macomb	Clinton River	Yates Dam above Dequindre Road	Lake St. Clair
Macomb	North Branch Clinton River	32 Mile Road	Confluence with Clinton River
Manistee	Manistee River	Hodenpyl Reservoir	Red Bridge
Manistee	Bowens Creek	St. Pierre Road	M-22
Marquette	Big Garlic River	Forks (T49N, R27W, S12)	Lake Superior
Marquette	Harlow Creek	Railroad Bridge (T49N, T26W, S24)	Lake Superior
Marquette	Iron River	Lake Independence Dam	Lake Superior
Mason	Big South Branch Pere Marquette River	Confluence Beaver and Winnepesaug Creeks	Confluence with Pere Marquette River
Mason	Sable River	Pole Bridge (T19N, R15W, S3)	Hamlin Lake
Mecosta, Montcalm, Newaygo	Little Muskegon River		
Mecosta, Osceola	Muskegon River	US-10 (T18N, R8W, S34)	DNR River Bend Bluffs PAS (T15N, R9W, S31)
Menominee	Big Cedar River	Veterans Memorial Park Dam (T38N, R26W, S9)	Lake Michigan
Menominee	Walton Creek	Westmann Dam (T35N, R25W, S18)	Lake Michigan
Montmorency	Thunder Bay River	Atlanta Dam	Sucker Creek confluence upstream of Hillman Pond
Muskegon, Oceana	White River	Hesperia Dam	Lake Michigan
Newaygo	Tamarack Creek		

Type 4 Streams			
County	Stream Name	Upstream Boundary	Downstream Boundary
Oceana	Pentwater River	Hart Dam	Confluence with Pentwater Lake (Long Bridge Road or B15)
Oceana	North Branch Pentwater River	Oceana Drive	Confluence with Pentwater River, Mainstream
Oceana	North Branch White River	Arthur Road	Confluence with White River
Ontonagon	Union River	South Boundary Road (T51N, R42W, S22)	Lake Superior
Oscoda	Au Sable River, mainstream	Mio Dam	Mio power line (T26N, R3E, S7)
Ottawa	Crockery Creek	Moore Road	Confluence with Grand River
Ottawa, Muskegon	North Branch Crockery Creek, Mainstream	Kenowa Avenue (T10N, R13W, S36)	Confluence with Crockery Creek, Mainstream at Ravenna
Ottawa	Sand Creek		
Presque Isle	Ocqueoc River	Barnhart Lake	Lake Huron
Schoolcraft	Manistique River	Papermill Dam	
St. Clair	Belle River		
St. Clair	Mill Creek		Confluence with Black River
St. Joseph	Mill Creek and tributaries	Preston Road (T7S, R12W, S7)	Impoundment (T7S, R12W, S32)
St. Joseph	Unnamed tributary (T6S, R10W, S26)		
Van Buren	Brush Creek except Reynolds Lake Drain	63 rd Avenue	Confluence with Paw Paw River
Van Buren	South Branch Paw Paw River, West Branch Paw Paw River, and (Gates Drain and tributaries		Railroad bridge downstream of I-94 (T3S, R14W, S14)
Van Buren	Pine Creek		101st Avenue (T1N, R12W, S32)
Wayne	Huron River	Belleville Lake Dam	Lake Erie

Gear Restricted Streams

NOTE:

- 1) On any stream reach that is being managed under gear restrictions, it shall be unlawful to use or possess live bait, dead or preserved bait, organic or processed food on any of the waters or on shore.

Au Sable River

- **Mainstream (Crawford County) from Burton's Landing to South Wakeley Bridge Road (Wakeley Bridge) – 9.0 miles**
 - Fishing Season: open for the entire year.
 - Possession Season: closed for the entire year; except that for children under the age of 12-years old the possession season is open for the entire year.
 - Tackle: artificial flies only; use or possession of scented material prohibited in the water or on shore.
 - Daily Possession Limit: zero (0) trout; except that for children under the age of 12-years old the daily possession limit shall be one (1) trout.
 - Size Limits: not applicable; except that for children under the age of 12-years old the minimum size limit shall be 8 inches and the maximum size limit shall be 12 inches for all species of trout. Trout less than 8 inches or greater than 12 inches must be released.
- **Mainstream (Crawford County) from South Wakeley Bridge Road (Wakeley Bridge) to McMasters Bridge Road (McMasters Bridge) – 8.0 miles**
 - Fishing Season: open for the entire year.
 - Possession Season: last Saturday in April - September 30 for Brook Trout and Brown Trout; open for the entire year for Rainbow Trout.
 - Tackle: artificial lures only.
 - Daily Possession Limit: two (2) trout; except that the daily possession limit shall not include more than one (1) trout 18 inches or greater.
 - Size Limits: minimum size limit: Brook Trout – 10 inches; Brown Trout – 18 inches; Rainbow Trout – 10 inches.

Au Sable River

- **Mainstream (Oscoda County) from Mio power line (T26N, R3E, S7) to Evans Road (McKinley Bridge) – 15.0 miles**
 - Fishing Season: open for the entire year.
 - Possession Season: last Saturday in April - September 30 for Brook Trout and Brown Trout; open for the entire year for Rainbow Trout.
 - Tackle: artificial lures only.
 - Daily Possession Limit: two (2) trout; except that the daily possession limit shall not include more than one (1) trout 18 inches or greater.
 - Size Limits: minimum size limit: Brook Trout – 7 inches; Brown Trout – 18 inches; Rainbow Trout – 10 inches.

- **North Branch (Crawford County) from Sheep Ranch to confluence with Mainstream – 20.7 miles**
 - Fishing Season: open for the entire year.
 - Possession Season: last Saturday in April - September 30 for Brook Trout and Brown Trout; open for the entire year for Rainbow Trout.
 - Tackle: artificial flies only; use or possession of scented material prohibited in the water or on shore.
 - Daily Possession Limit: two (2) trout; except that the daily possession limit shall not include more than one (1) trout 18 inches or greater.
 - Size Limits: minimum size limit: Brook Trout – 10 inches; Brown Trout – 18 inches; Rainbow Trout – 10 inches

- **South Branch (Crawford County) from Chase Bridge Road (Chase Bridge) to Lower High Banks – 4.3 miles**
 - Fishing Season: open for the entire year.
 - Possession Season: closed for the entire year; except that for children under the age of 12-years old the possession season is open for the entire year.
 - Tackle: artificial flies only; use or possession of scented material prohibited in the water or on shore.
 - Daily Possession Limit: zero (0) trout; except that for children under the age of 12-years old the daily possession limit shall be one (1) trout.
 - Size Limits: not applicable; except that for children under the age of 12-years old the minimum size limit shall be 8 inches and the maximum size limit shall be 12 inches for all species of trout. Trout less than 8 inches or greater than 12 inches must be released.

- **South Branch (Crawford County) from Lower High Banks to confluence with Mainstream – 11.5 miles**
 - Fishing Season: open for the entire year.
 - Possession Season: last Saturday in April - September 30 for Brook Trout and Brown Trout; open for the entire year for Rainbow Trout.
 - Tackle: artificial flies only; use or possession of scented material prohibited in the water or on shore.
 - Daily Possession Limit: two (2) trout; except that the daily possession limit shall not include more than one (1) trout 18 inches or greater.
 - Size Limits: minimum size limit: Brook Trout – 10 inches; Brown Trout – 18 inches; Rainbow Trout – 10 inches.

Black River

- **(Otsego and Montmorency counties) from Tin Shanty Bridge Road to the Town Corner Lake Stairs (T32N, R1E, S31 SE/SE) – 4.4 miles**
 - Fishing Season: open for the entire year.
 - Possession Season: last Saturday in April - September 30 for Brook Trout; open for the entire year for Brown Trout and Rainbow Trout.
 - Tackle: artificial lures only.
 - Daily Possession Limit: five (5) trout; except that the daily possession limit shall not include more than two (2) Brook Trout.
 - Size Limits: minimum size limit: Brook Trout – 10 inches; Brown Trout – 8 inches; Rainbow Trout – 10 inches.

Cooks Run

- **(Iron County) from US Forest Hwy 16 to Confluence with South Branch Paint River – 4.5 miles**
 - From the last Saturday in April - September 30, this reach of stream shall be managed under Type 2 regulations, except the minimum size limit for Brook Trout shall be 7 inches.
 - From October 1 - the Friday before the last Saturday in April, this reach of stream shall be managed under gear restricted regulations as follows:
 - Fishing Season: October 1 - the Friday before the last Saturday in April.
 - Possession Season: closed; except that for children under the age of 12-years old the possession season is open.
 - Tackle: artificial flies only; use or possession of scented material prohibited in the water or on shore.
 - Daily Possession Limit: zero (0) trout; except that for children under the age of 12-years old the daily possession limit shall be one (1) trout.
 - Size Limits: not applicable; except that for children under the age of 12-years old the minimum size limit shall be 8 inches and the maximum size limit shall be 12 inches for all species of trout. Trout less than 8 inches or greater than 12 inches must be released.

Duck Creek

- **(Gogebic County) from Railroad Bridge (T44N, R39W, S16 SE1/4 SE1/4) to Confluence with Middle Branch Ontonagon River – 6.5 miles**
 - Fishing Season: open for the entire year.
 - Possession Season: last Saturday in April - September 30 for Brook Trout and Brown Trout; open for the entire year for Rainbow Trout.
 - Tackle: artificial lures only.
 - Daily Possession Limit: two (2) trout.
 - Size Limits: minimum size limit: all species of trout – 10 inches.

Escanaba River

- **(Delta County) from Boney Falls Dam to Mouth of Silver Creek (T40N, R23W, S11) – 14.2 miles**
 - Fishing Season: open for the entire year.
 - Possession Season: last Saturday in April - September 30 for Brook Trout and Brown Trout; open for the entire year for Rainbow Trout.
 - Tackle: artificial lures only.
 - Daily Possession Limit: two (2) trout.
 - Size Limits: minimum size limit: Brook Trout – 10 inches; Brown Trout – 12 inches; Rainbow Trout – 12 inches.

Fox River

- **(Schoolcraft County) from Fox River State Forest Campground (T46N, R14W, S11) to M-28 – 7.6 miles**
 - From the last Saturday in April - September 30, this reach of stream shall be managed under Type 1 regulations.
 - From October 1 - the Friday before the last Saturday in April, this reach of stream shall be managed under gear restricted regulations as follows:
 - Fishing Season: October 1 - the Friday before the last Saturday in April.
 - Possession Season: closed; except that for children under the age of 12-years old the possession season is open.
 - Tackle: artificial flies only; use or possession of scented material prohibited in the water or on shore.
 - Daily Possession Limit: zero (0) trout; except that for children under the age of 12-years old the daily possession limit shall be one (1) trout.
 - Size Limits: not applicable; except that for children under the age of 12-years old the minimum size limit shall be 8 inches and the maximum size limit shall be 12 inches for all species of trout. Trout less than 8 inches or greater than 12 inches must be released.

Huron River

- **(Oakland County) from the Sign below Moss Lake Outlet to the Signs 100 Yards below Wixom Road (T2N, R7E, S13) – 2.0 miles**
 - From the last Saturday in April - September 30, this reach of stream shall be managed under Type 1 regulations.
 - From April 1 - the Friday before the last Saturday in April, this reach of stream shall be managed under gear restricted regulations as follows:
 - Fishing Season: April 1 - the Friday before the last Saturday in April.
 - Possession Season: closed; except that for children under the age of 12-years old the possession season is open.
 - Tackle: artificial flies only; use or possession of scented material prohibited in the water or on shore.
 - Daily Possession Limit: zero (0) trout; except that for children under the age of 12-years old the daily possession limit shall be one (1) trout.
 - Size Limits: not applicable; except that for children under the age of 12-years old the minimum size limit shall be 8 inches and the maximum size limit shall be 12 inches for all species of trout. Trout less than 8 inches or greater than 12 inches must be released.

Little Manistee River

- **(Lake County) from North Peacock Trail (Spencer's Bridge T19N, R13W, S5) to Johnson Road (Johnson's Bridge T20N, R14W, S24) – 7.5 miles**
 - Fishing Season: open April 1 - December 31.
 - Possession Season: last Saturday in April - September 30 for Brook Trout and Brown Trout; open April 1 - December 31 for all other species of trout and salmon.
 - Tackle: artificial flies only; use or possession of scented material prohibited in the water or on shore.
 - Daily Possession Limit: two (2) fish, any combination of trout and salmon.
 - Size Limits: minimum size limit: Brook Trout – 10 inches; Brown Trout – 15 inches; all other species of trout and salmon – 10 inches.

Manistee River

- **(Crawford County) from CR 612 to M-72 – 9.2 miles**
 - Fishing Season: open for the entire year.
 - Possession Season: last Saturday in April - September 30 for Brook Trout and Brown Trout; open for the entire year for Rainbow Trout.
 - Tackle: artificial lures only.
 - Daily Possession Limit: two (2) trout; except that the daily possession limit shall not include more than one (1) trout 18 inches or greater.
 - Size Limits: minimum size limit: Brook Trout – 10 inches; Brown Trout – 18 inches; Rainbow Trout – 10 inches.

Manistee River

- **(Crawford and Kalkaska counties) from M-72 to Sunset Trail Road (CCC Bridge T26N, R6W, S26) – 16.7 miles**
 - Fishing Season: open for the entire year.
 - Possession Season: last Saturday in April - September 30 for Brook Trout and Brown Trout; open for the entire year for Rainbow Trout.
 - Tackle: artificial flies only; use or possession of scented material prohibited in the water or on shore.
 - Daily Possession Limit: two (2) trout; except that the daily possession limit shall not include more than one (1) trout 18 inches or greater.
 - Size Limits: minimum size limit: Brook Trout – 10 inches; Brown Trout – 18 inches; Rainbow Trout – 10 inches.

Paint Creek

- **(Oakland County) from Gunn Road to Tienken Road – 5.0 miles**
 - Fishing Season: last Saturday in April - September 30 for all species of trout.
 - Possession Season: last Saturday in April - September 30 for all species of trout.
 - Tackle: artificial lures only.
 - Daily Possession Limit: two (2) trout.
 - Size Limits: minimum size limit: all species of trout – 14 inches.

Paint River

- **South Branch (Iron County) from the Mouth of Cooks Run (T44N, R36W, S28) to the Mouth of the North Branch of the Paint River (T44N, R35W, S8) – 10.0 miles**
 - From the last Saturday in April - September 30, this reach of stream shall be managed under Type 2 regulations, except the minimum size limit for Brook Trout shall be 7 inches.
 - From October 1 - the Friday before the last Saturday in April, this reach of stream shall be managed under gear restricted regulations as follows:
 - Fishing Season: October 1 - the Friday before the last Saturday in April.
 - Possession Season: closed; except that for children under the age of 12-years old the possession season is open.
 - Tackle: artificial flies only; use or possession of scented material prohibited in the water or on shore.
 - Daily Possession Limit: zero (0) trout; except that for children under the age of 12-years old the daily possession limit shall be one (1) trout.
 - Size Limits: not applicable; except that for children under the age of 12-years old the minimum size limit shall be 8 inches and the maximum size limit shall be 12 inches for all species of trout. Trout less than 8 inches or greater than 12 inches must be released.

Pere Marquette River

- **(Lake County) from M-37 to the Downstream Edge of the Boat Ramp/Slide at Gleason's Landing (T17N, R14W, S13) – 8.5 miles**
 - Fishing Season: open for the entire year.
 - Possession Season: closed for the entire year; except that for children under the age of 12-years old the possession season is open for the entire year.
 - Tackle: artificial flies only; use or possession of scented material prohibited in the water or on shore.
 - Daily Possession Limit: zero (0) trout and salmon; except that for children under the age of 12-years old the daily possession limit shall be one (1) trout or salmon.
 - Size Limits: not applicable; except that for children under the age of 12-years old the minimum size limit shall be 8 inches and the maximum size limit shall be 12 inches for all species of trout and salmon. Trout and salmon less than 8 inches or greater than 12 inches must be released.

- **(Lake County) from the Downstream Edge of the Boat Ramp/Slide at Gleason's Landing (T17N, R14W, S13) to the Upstream Edge of the Boat Ramp at Rainbow Rapids – 10.5 miles**
 - From September 1 - the Friday before the last Saturday in April, this reach of stream shall be managed under Type 4 regulations, with the following exceptions:
 - Fishing Season: September 1 - the Friday before the last Saturday in April.
 - Possession Season: September 1 - the Friday before the last Saturday in April.
 - Daily Possession Limit: zero (0) Brook Trout; zero (0) Brown Trout; one (1) Rainbow Trout.
 - Size Limits: not applicable for Brook Trout and Brown Trout.

 - From the last Saturday in April - August 31, this reach of stream shall be managed under gear restricted regulations as follows:
 - Fishing Season: last Saturday in April - August 31.
 - Possession Season: last Saturday in April - August 31.
 - Tackle: artificial lures only.
 - Daily Possession Limit: two (2) trout or salmon; except that the daily possession limit shall not include more than one (1) Brown Trout 18 inches or greater, and except that the daily possession limit shall not include more than one (1) Rainbow Trout.
 - Size Limits: minimum size limit: all species of salmon – 10 inches; Brook Trout – 8 inches; Brown Trout – 8 inches; Rainbow Trout – 8 inches; except that the harvest of fish greater than 14 inches and less than 18 inches shall be prohibited for Brook Trout, Brown Trout, and Rainbow Trout.

Pigeon River

- **(Cheboygan and Otsego counties) from Elk Hill Campground Horse Trail to Pine Grove Campground Stairs – 5.3 miles**
 - Fishing Season: open for the entire year.
 - Possession Season: last Saturday in April - September 30 for Brook Trout and Brown Trout; open for the entire year for Rainbow Trout.
 - Tackle: artificial lures only.
 - Daily Possession Limit: two (2) trout; except that the daily possession limit shall not include more than one (1) Brown Trout.
 - Size Limits: minimum size limit: Brook Trout – 10 inches; Brown Trout – 12 inches; Rainbow Trout – 10 inches.

Adfluvial Brook Trout Restoration Areas

The following locations have more restrictive Brook Trout regulations. Fishing regulations on these waters shall supersede those in other sections which in any way conflict with the following: the possession season for Brook Trout is from the last Saturday in April – September 30 (except for the Salmon-Trout River as listed below), the minimum size limit on Brook Trout, Lake Trout, and Splake shall be 20 inches with a daily possession limit of one (1) Brook Trout, Lake Trout or Splake total combined.

- 1) Big Garlic River and tributaries (Marquette County), from County Road 550 (T50N, R26W, S33) downstream to Lake Superior (T50N, R26W, S21).
- 2) Big Huron River (Baraga and Marquette Counties), from Big Eric's Bridge (T52N, R30W, S35) downstream to Lake Superior (T52N, R29W, S18).
- 3) Iron River (Marquette County), from Lake Independence Dam (T51N, R27W, S13) downstream to Lake Superior (T51N, R26W, S18).
- 4) Little Huron River (Marquette County), from unnamed bridge crossing located at the southern border of section 20 (T52N, R29W, S20) downstream to Lake Superior (T52N, R29W, S17).
- 5) Pilgrim River and tributaries (Houghton County), from the headwaters downstream to Portage Lake (T54N, R33W, S5).
- 6) Portage/Torch Lake system (including the Portage River, Portage Canal, North Entry and South Entry, Houghton County).
- 7) Ravine River (Baraga County), from Sicotte Road (T51N, R31W, S2) downstream to Huron Bay (T51N, R31W, S4).
- 8) Silver River (Baraga County), from Silver River Falls (T51N, R32W, S26) downstream to Huron Bay (T51N, R31W, S18).
- 9) Slate River (Baraga County), from Slate River Falls (1/2 mile upstream from Skanee Road T51N, R31W, S9) downstream to Huron Bay (T51N, R31W, S8).
- 10) Salmon-Trout River (Marquette County) from Lower Falls (T51N, R28W, S13) down to Lake Superior. Fishing season: last Saturday in April - August 14; Possession season: last Saturday in April - August 14.

This order shall be assigned number FO-200.22, and is titled "Inland Rivers and Streams – Trout and Salmon Regulations."

This order supersedes the order titled "Statewide Trout, Salmon, Whitefish and Lake Herring Regulations," effective April 17, 2020, and was assigned number FO-200.20A.

This order shall take effect on January 8, 2022 and shall remain in effect until amended/rescinded.


Issued on this 9th day of December 2021.

Approved as to matters over which the Natural Resources Commission has authority.



Carol Moncrieff Rose, Chair
Natural Resources Commission

Approved as to matters over which the Director has authority.



for

Daniel Eichinger
Director



GRETCHEN WHITMER
GOVERNOR

STATE OF MICHIGAN
DEPARTMENT OF NATURAL RESOURCES
LANSING



DANIEL EICHINGER
DIRECTOR

SUBMITTED: September 20, 2021
RESUBMITTED: October 18, 2021
RESUBMITTED: November 16, 2021

APPROVED
December 9, 2021
MICHIGAN NATURAL RESOURCES COMMISSION
Brooke Palmateer
(ASSISTANT TO THE COMMISSION)

MEMORANDUM TO THE NATURAL RESOURCES COMMISSION

Subject: Fisheries Order 206.22
Special Fishing Regulations for Warmwater Species on Select Waters

Authority:

The Natural Resources and Environmental Protection Act, 1994 PA 451, authorizes the Director and the Commission to issue orders to regulate the taking of fish in the waters of this state.

Discussion and Background:

Fisheries Order 206 covers fishing regulations for warmwater species on select waters. The Department is recommending three changes for the order including the removal of one water from a special northern pike regulation and extending the fishing season on two waters listed in the order.

The Department proposes removing Silver Lake in Oceana County from the list of waters where up to five northern pike, with no more than one 24 inches or greater, may be retained in the daily possession limit. In 2004, this water was added to the more liberalized northern pike regulation after surveys documented a slow-growing stunted northern pike population. A survey was conducted in 2019 and only two northern pike were collected; therefore, managers are recommending that the more liberalized northern pike possession limit regulation be removed. This will result in placing the lake under the statewide regulation of two northern pike allowed per day with a minimum size limit of 24 inches, and this recommended change will provide additionally protections for the northern pike population.

The Department recommends extending the fishing season in Jones Lake and Wakeley Lake in Crawford County to increase angling opportunities. Both lakes are currently under special fishing regulations that restrict harvest, allows use of only artificial lures, and each lake has a shortened fishing season. Jones Lake is open to fishing from June 15 through August 31, while Wakeley Lake is open to fishing from June 1 through September 30. The Department recommends changing the fishing seasons in both waters to be open from the last Saturday in April through September 30. The changes will make fishing regulations uniform for both of these special waters while also increasing fishing opportunities.

The Management Units conducted Coffee and Conversations online meetings in April to present the regulation changes to the public and the proposals were fully supported. The regulation proposals were also presented at the Coldwater Resources Steering Committee in May, and the committee was also supportive of the changes.

Issue Pros and Cons

Removal of more liberal fishing regulations will benefit the resource by adding needed protections from exploitation. Extending fishing seasons will increase angler opportunities while not being detrimental to the resource because of the protective gear and harvest regulations in place.

Biological

Recent survey information indicated that the northern pike abundance in Silver Lake was very low. Therefore, maintaining the liberal possession and size limit regulations on that water was no longer prudent management. The statewide northern pike regulations will result in greater protection for the limited population. Lengthening the fishing season by several weeks will expand fishing opportunities on two waters under restrictive use on gear and where harvest is restricted. The special regulations were put in place to protect fish to grow to larger sizes and provide special fishing opportunities to catch some larger sized fish. Extending the fishing season will benefit angling and should not have any effect on the population.

Social

Anglers understand that fishing regulations can be changed to increase opportunities and when greater protection to the resource is necessary. Anglers are supportive of special fishing regulations enacted to protect unique and high-quality fishing populations which provide diverse public fishing opportunities.

Economic

The Department does not expect the proposed changes to have any significant budgetary or personnel implications.

Recommendation:

Relevant Divisions have contributed to the preparation of this order. This order was submitted for information on October 14, 2021, and for action on November 10, 2021, at the Natural Resources Commission meetings. at the Natural Resources Commission meeting. This item appeared on the Department's October 5, 2021 and November 1, 2021 calendars and may be eligible for approval on December 9, 2021.




James Dexter, Chief
Fisheries Division



Gary Hagler, Chief
Law Enforcement Division




Jared Duquette, Chief
Wildlife Division



Jeff Stampfly, Chief
Forest Resources Division




Ronald A. Olson, Chief
Parks and Recreation Division



Shannon Lott
Natural Resources Deputy

I have analyzed and discussed these recommendations with staff and concur as to matters over which the Director has authority.



for

Daniel Eichinger, Director

December 9, 2021

Date

Commissioner Cozad

Amendment to FO 206.22 – Special Fishing Regulations for Warmwater Species on Select Waters

I MOVE TO AMEND FISHERIES ORDER 206.22 TO PROVIDE FOR THE ESTABLISHMENT OF A YEAR-ROUND WALLEYE SEASON ON THE LOWER SAGINAW RIVER (BAY AND SAGINAW COUNTIES) HAVING A DAILY POSSESSION LIMIT OF EIGHT (8) WALLEYE AND A MINIMUM LENGTH OF 13 INCHES WITH NO SPECIAL GEAR RESTRICTIONS.

***Further amended to specify an effective date of January 1, 2023 for this change.**

Bay County

Saginaw River from the mouth of the river, upstream to the Center Road (Douglas G. Schenk) Bridge, also known as West Center Street (Bay and Saginaw Counties): the Walleye possession season is open year-round; up to eight (8) Walleye may be retained in the daily possession limit with a minimum length of 13 inches; no special seasonal gear restrictions apply.

Saginaw County

Saginaw River from the mouth of the river, upstream to the Center Road (Douglas G. Schenk) Bridge, also known as West Center Street (Bay and Saginaw Counties): the Walleye possession season is open year-round; up to eight (8) Walleye may be retained in the daily possession limit with a minimum length of 13 inches; no special seasonal gear restrictions apply.

FISHERIES ORDER

Special Fishing Regulations for Warmwater Species on Select Waters Order 206.22

By authority conferred on the Natural Resources Commission and the Department of Natural Resources by Part 487 and Part 491 of 1994 PA 451, MCL 324.48701 to 324.48740, it is ordered on December 9, 2021, the following section(s) of the Fisheries Order shall read effective April 1, 2022, as follows:

The following special regulations are in effect for warmwater species on the selected waters and supersede those regulations that in any way conflict with those listed below:

Alcona County

Badger Lake (T28N, R3E, S35): no size limit on Northern Pike and up to five (5) Northern Pike may be retained in the daily possession limit with only one (1) greater than 24.

Alger County

Echo and Duck Lakes on Grand Island: the possession limit for Smallmouth Bass is zero (0).

Au Train basin, 16 Mile Lake, Echo Lake, Nawakwa Lake, and Trout Lake: no size limit on Northern Pike and up to five (5) Northern Pike may be retained in the daily possession limit with only one (1) greater than 24.

Allegan County

Pine Creek Flooding: protected slot limit on Northern Pike from 24 – 34 inches.

Antrim County

Clam Lake including all tributaries, Elk Lake (above Elk Rapids Dam) including all tributaries, Lake Bellaire including all tributaries upstream to Bellaire Dam, Lake Skegemog including all tributaries, and Torch Lake including all tributaries: the minimum size limit for Muskellunge is 50 inches.

Beals Lake including all tributaries, Benway Lake including all tributaries, Elsworth Lake including all tributaries, Hanley Lake including all tributaries, Intermediate Lake from Bellaire Dam upstream including all tributaries, Saint Clair Lake including all tributaries, Scotts Lake including all tributaries, Six Mile Lake including all tributaries, and Wilson Lake including all tributaries: the minimum size limit for Muskellunge is 46 inches.

Beals Lake, Benway Lake, Elsworth Lake, Hanley Lake, Scotts Lake, Six Mile Lake (Antrim and Charlevoix Counties), St. Clair Lake (Antrim and Charlevoix Counties), and Wilson Lake: no size limit on Northern Pike and up to five (5) Northern Pike may be retained in the daily possession limit with only one (1) greater than 24.

Baraga County

Vermillac (Worm) Lake: no size limit on Northern Pike and up to five (5) Northern Pike may be retained in the daily possession limit with only one (1) greater than 24 inches.

Barry County

Gun Lake: the minimum size limit for Muskellunge is 46 inches.

Thornapple Lake (from McKeown road to Barger road): the minimum size limit for Muskellunge is 50 inches. The possession season for Muskellunge and Northern Pike shall be the 1st Saturday in June through November 30, inclusive.

Williams Lake: the fishing season shall be the last Saturday in April through December 15, inclusive. The daily possession limit is zero (0).

Bay County

The following provision shall be effective on January 1, 2023 - Saginaw River from the mouth of the river, upstream to the Center Road (Douglas G. Schenk) Bridge, also known as West Center Street (Bay and Saginaw Counties): the Walleye possession season is open year-round; up to eight (8) Walleye may be retained in the daily possession limit with a minimum length of 13 inches; no special seasonal gear restrictions apply.

Benzie County

Long Lake: no size limit on Northern Pike and up to five (5) Northern Pike may be retained in the daily possession limit with only one (1) greater than 24 inches.

Calhoun County

Harts Lake (T2S, R8W, S7, 18): the daily possession limit is zero (0).

Cass County

Corey Lake (T6S, R13W, S24) Little Crooked Lake, and Stone Lake (T6S, R15W, S35): the minimum size limit on Largemouth Bass is 10 inches.

Magician Lake: protected slot limit on Northern Pike from 24 – 34 inches.

Charlevoix County

Saint Clair Lake including all tributaries and Six Mile Lake including all tributaries: the minimum size limit for Muskellunge is 46 inches.

Deer Lake, Fox Lake, Geneserath Lake, Six Mile Lake (Antrim and Charlevoix Counties), St. Clair Lake (Antrim and Charlevoix Counties), and Susan Lake: no size limit on Northern Pike and up to five (5) Northern Pike may be retained in the daily possession limit with only one (1) greater than 24 inches.

Cheboygan County

Black Lake including all tributaries and Black River including all tributaries (upstream to Kleber Dam), Burt Lake, Cheboygan River, Crooked River (downstream from Crooked Lake confluence), Indian River, Mullet Lake: the minimum size limit on Muskellunge is 46 inches.

Black River upstream of Tower Dam (includes Tower Pond) and tributary streams only, Silver Lake (T33N, R3W, S11, 12), Wildwood Lake (T33N, R2W, S21), and Paradise (Carp) Lake (Cheboygan and Emmet Counties): no size limit on Northern Pike and up to five (5) Northern Pike may be retained in the daily possession limit with only one (1) greater than 24 inches.

Cheboygan River from the south end of the outermost breakwall on Mullett Lake downstream to Cheboygan Dam, and Black River from Alverno Dam downstream to its confluence with the Cheboygan River: the possession season for walleye shall be May 15 – March 15, inclusive.

Chippewa County

St. Marys River (from compensating gates downstream to DeTour/Drummond Island Ferry docks): the minimum size limit for Muskellunge is 46 inches.

Frenchman Lake (T44N, R6W, S23, 25, 26) and Trout (Carp) Lake: no size limit on Northern Pike and up to five (5) Northern Pike may be retained in the daily possession limit with only one (1) greater than 24 inches.

Clare County

Eight Point Lake, Lake Thirteen and Long Lake: no size limit on Northern Pike and up to five (5) Northern Pike may be retained in the daily possession limit with only one (1) greater than 24 inches.

Crawford County

Jones Lake (T28N, R2W, S30, 31): the fishing season shall be from the last Saturday in April through September 30, inclusive. Tackle: artificial lures only. It shall be unlawful to use or possess live bait, dead bait, organic or processed food at any time on the shore or water. Daily possession limit is zero (0).

Wakeley Lake (T26N, R2W, S23): the fishing season shall be from the last Saturday in April through September 30, inclusive. The daily possession limit is zero (0). Tackle: Artificial lures only. It shall be unlawful to use or possess live bait, dead bait, organic or processed food at any time on the shore or water.

Big Creek Impoundment (T28N, R1W, S24, 25), River Lake (T28N, R2W, S30), and Pickerel Lake (Crawford and Oscoda Counties, T24N, R1W, S24 and T28N, R1E, S19): no size limit on Northern Pike and up to five (5) Northern Pike may be retained in the daily possession limit with only one (1) greater than 24 inches.

Delta County

Chicago Lake, Carr Lake, Hamilton (McDonald) Lake, Lyman Lake, Escanaba River upstream from first dam at US-2, Round Lake (T40N, R20W, S1): no size limit on Northern Pike and up to five (5) Northern Pike may be retained in the daily possession limit with only one (1) greater than 24 inches.

Dickinson County

Hamilton Lake, Lake Louise, Lake Mary and Sawyer Lake: no size limit on Northern Pike and up to five (5) Northern Pike may be retained in the daily possession limit with only one (1) greater than 24 inches.

Emmet County

Crooked River (downstream from Crooked Lake confluence): the minimum size limit on Muskellunge is 46 inches.

Crooked Lake, French Farm Lake Flooding, O'Neal Lake Flooding, and Paradise (Carp) Lake (Cheboygan and Emmet Counties): no size limit on Northern Pike and up to five (5) Northern Pike may be retained in the daily possession limit with only one (1) greater than 24 inches.

Gladwin County

Lake Lancelot, Lake Lancer and Wiggins Lake: no size limit on Northern Pike and up to five (5) Northern Pike may be retained in the daily possession limit with only one (1) greater than 24 inches.

Gogebic County

Chaney Lake, Cisco Lake, Thousand Island Lake, Lindsley Lake, Poor Lake, Big African Lake, Little African Lake, Clearwater Lake, East Bay Lake, Fishhawk Lake, Indian Lake, Lake Gogebic, Morley Lake, Record Lake and Sunday Lake: no size limit on Northern Pike and up to five (5) Northern Pike may be retained in the daily possession limit with only one (1) greater than 24 inches.

Grand Traverse County

Elk Lake (above Elk Rapids Dam) including all tributaries and Lake Skegemog including all tributaries: the minimum size limit for Muskellunge is 50 inches.

Arbutus Lake and Spider Lake (T26N, R10W, S9, 10): the minimum size limit for Largemouth and Smallmouth Bass is 10 inches.

Boardman Lake, and Lake Dubonnet: no size limit on Northern Pike and up to five (5) Northern Pike may be retained in the daily possession limit with only one (1) greater than 24 inches.

Hillsdale County

Lake Diane: the minimum size limit for Muskellunge is 38 inches.

Houghton County

Portage and Torch Lake systems: no more than one (1) Walleye over 23 inches may be possessed in the daily possession limit.

Prickett Impoundment and Rice Lake: no size limit on Northern Pike and up to five (5) Northern Pike may be retained in the daily possession limit with only one (1) greater than 24 inches.

Ionia County

Woodard Lake: the minimum size limit for Largemouth and Smallmouth Bass is 10 inches.

Iron County

Chicagon Lake including all tributaries: the minimum size limit for Muskellunge is 50 inches.

Lake Ottawa the daily possession limit for Largemouth and Smallmouth Bass is zero (0).

Fire Lake and Indian Lake: the minimum size limit for Largemouth and Smallmouth Bass is 18 inches. The daily possession limit for Largemouth and Smallmouth Bass is one (1).

Bass Lake, Bone Lake, Brule Lake, Buck Lake, Deer River, Hemlock Falls Reservoir, Indian Lake, Iron Lake, Lake Mary, Lake St. Kathryn, Michigamme Falls Reservoir, Michigamme Reservoir, Net River, Net River Wide Waters, Paint Lake, Paint River Pond (downstream of Horseshoe Rapids and upstream of Frog Island), Peavy Pond, Perch Lake, Railroad Lake, Runkle Lake, Shank Lake, Sunset Lake, and Winslow Lake: no size limit on Northern Pike and up to five (5) Northern Pike may be retained in the daily possession limit with only one (1) greater than 24 inches.

Kalamazoo County

Long Lake (T3S, R10W, S17, 18, 19, 30): protected slot limit on Northern Pike from 24 – 34 inches.

Kalkaska County

Lake Skegemog including all tributaries: the minimum size limit for Muskellunge is 50 inches.

Cub Lake (T27N, R5W, S19): the minimum size limit for Largemouth and Smallmouth Bass is 10 inches.

Kent County

Murray Lake: the minimum size limit for Muskellunge is 46 inches.

Bass Lake (T10N, R9W, S12, 13, 14): protected slot limit on Northern Pike from 24 – 34 inches.

Scram Lake: no size limit on Northern Pike and up to five (5) Northern Pike may be retained in the daily possession limit with only one (1) greater than 24 inches.

Keweenaw County

Schlatter Lake: no size limit on Northern Pike and up to five (5) Northern Pike may be retained in the daily possession limit with only one (1) greater than 24 inches.

Lake County

Big Bass Lake (T20N, R14W, S34): the minimum size limit for Largemouth and Smallmouth Bass is 10 inches.

Leelanau County

North Manitou Lake (T32N, R14W, S29, 32): the minimum size limit for Largemouth and Smallmouth Bass is 18 inches. The daily possession limit for Largemouth and Smallmouth Bass is one (1). Tackle: Artificial lures only. It shall be unlawful to use or possess live bait, dead bait, organic or processed food at any time on the shore or water.

Florence Lake (T31N, R15W, S9): Tackle: Artificial lures only. It shall be unlawful to use or possess live bait, dead bait, organic or processed food at any time on the shore or water. No size limit on Northern Pike and up to five (5) Northern Pike may be retained in the daily possession limit with only one (1) greater than 24 inches.

Lenawee County

Lake Hudson: the possession season for Northern Pike and Muskellunge shall be the first Saturday in June through November 30, inclusive.

Luce County

Blind Sucker Flooding and Bodi Lake: protected slot limit on Northern Pike from 24 – 34 inches.

East Lake and Muskallonge Lake: no size limit on Northern Pike and up to five (5) Northern Pike may be retained in the daily possession limit with only one (1) greater than 24 inches.

Tahquamenon River and Tributaries upstream from Upper Falls: the minimum size limit for Muskellunge is 38 inches.

Mackinac County

East Lake, Millecoquins Lake, and South Manistique Lake: no size limit on Northern Pike and up to five (5) Northern Pike may be retained in the daily possession limit with only one (1) greater than 24 inches.

Manistee County

Bar Lake and Chief Lake: no size limit on Northern Pike and up to five (5) Northern Pike may be retained in the daily possession limit with only one (1) greater than 24 inches.

Marquette County

Deer Lake Basin (T48N, R27W, S27, 28, 29, 32, 33, 34), Carp River downstream from M-28 (T47N, R27W, S4) and all other tributaries to Deer Lake Basin: the daily possession limit is zero (0). Tackle: Artificial lures only. It shall be unlawful to use or possess live bait, dead bait, organic or processed food at any time on the shore or water.

Fish Lake (T47N, R29W, S5, 6, 8): the minimum size limit for Largemouth and Smallmouth Bass is 18 inches. The daily possession limit for Largemouth and Smallmouth Bass is one (1).

Bass (East) Lake, Cedar Lake (T47N, R27W, S11), Dead River Storage Basin, Engman Lake, Middle Branch Escanaba River, Big West Branch Escanaba River, Escanaba River Mainstream downstream to Boney Falls Basin (except Greenwood, Schweitzer and Cataract Reservoirs), Shag (Big) Lake, and Witch Lake: no size limit on Northern Pike and up to five (5) Northern Pike may be retained in the daily possession limit with only one (1) greater than 24 inches.

Mason County

Hackert (Crystal) Lake (T18N, R17W, S2, 3): no size limit on Northern Pike and up to five (5) Northern Pike may be retained in the daily possession limit with only one (1) greater than 24 inches.

Mecosta County

Canadian Lakes (in T14N, R8W, S20, 29, 30 north of Pierce Rd and south of Buchanan Rd in S19), Haymarsh Lake and Horsehead Lake: no size limit on Northern Pike and up to five (5) Northern Pike may be retained in the daily possession limit with only one (1) greater than 24 inches.

Menominee County

Shakey Lakes Chain including: Bass Lake, Beecher Lake, Long Lake, East Lake, Resort Lake, Baker Lake, and Spring Lake and Westman Impoundment (including North and Hayward Lakes): no size limit on Northern Pike and up to five (5) Northern Pike may be retained in the daily possession limit with only one (1) greater than 24 inches.

Missaukee County

Missaukee Lake: no size limit on Northern Pike and up to five (5) Northern Pike may be retained in the daily possession limit with only one (1) greater than 24 inches.

Montcalm County

Indian Lake: no size limit on Northern Pike and up to five (5) Northern Pike may be retained in the daily possession limit with only one (1) greater than 24 inches.

Sand Lake and Townline Lake: protected slot limit on Northern Pike from 24 – 34 inches.

Monroe County

Crystal Waters State Game Area: the fishing season shall be open all year. The daily possession limit is zero (0). Tackle: all types of natural and artificial baits may be used.

Montmorency County

North and South Blue Lakes and Walled Lake: the fishing season shall be the last Saturday in April through September 30, inclusive. The daily possession limit is zero (0). Tackle: Artificial lures only.

Black River and tributary streams only, East Town Corner Lake, North Tomahawk Lake, Pug Lakes (T31N, R2E, S4, 5), Robarge (Pike) Lake, South Tomahawk Lake, and West Town Corner Lake: no size limit on Northern Pike and up to five (5) Northern Pike may be retained in the daily possession limit with only one (1) greater than 24 inches.

Muskegon County

Mona Lake: the minimum size limit on Muskellunge is 46 inches.

Big Blue Lake (T12N, R16W, S2, 3, 4): no size limit on Northern Pike and up to five (5) Northern Pike may be retained in the daily possession limit with only one (1) greater than 24 inches

Newaygo County

Sand Lake (T11N, R13W, S19) and Brush Lake (T14N, R12W, S1): the daily possession limit is zero (0) for Channel Catfish, Flathead Catfish, and Bullhead.

Baptist Lake (T11N, R11W, S23, 24): the daily possession limit is zero (0) for Walleye, Channel Catfish, Flathead Catfish, and Bullhead.

Crystal Lake: the daily possession limit is zero (0) for walleye.

Diamond Lake, Nichols Lake, Ryerson (Long) Lake, Pickerel Lake, Kimball Lake, Emerald Lake, and Sylvan Lake: no size limit on Northern Pike and up to five (5) Northern Pike may be retained in the daily possession limit with only one (1) greater than 24 inches.

Oakland County

Upper Bushman Lake (T4N, R9E, S3): the daily possession limit is zero (0).

Oceana County

Round (Wykoff) Lake: no size limit on Northern Pike and up to five (5) Northern Pike may be retained in the daily possession limit with only one (1) greater than 24 inches.

Ogemaw County

East Twin Lake, Lake Ogemaw and Sage Lake: no size limit on Northern Pike and up to five (5) Northern Pike may be retained in the daily possession limit with only one (1) greater than 24 inches.

Ontonagon County

Ontonagon River (Ontonagon County): no more than one (1) Walleye over 23 inches may be possessed in the daily possession limit.

Lake of the Clouds (T15N, R43W, S21, 22): the daily possession limit for Smallmouth Bass is zero (0). Tackle: Artificial lures only. It shall be unlawful to use or possess live bait, dead bait, organic or processed food at any time on the shore or water.

Lake Gogebic: no size limit on Northern Pike and up to five (5) Northern Pike may be retained in the daily possession limit with only one (1) greater than 24 inches.

Osceola County

Diamond Lake, Lake Miramichi, Rose Lake, and Wells Lake: no size limit on Northern Pike and up to five (5) Northern Pike may be retained in the daily possession limit with only one (1) greater than 24 inches.

Oscoda County

Pickerel Lake (Crawford and Oscoda Counties T24N, R1W, S24 and T28N, R1E, S19): no size limit on Northern Pike and up to five (5) Northern Pike may be retained in the daily possession limit with only one (1) greater than 24 inches.

Ottawa County

Grand River (downstream from Sixth Street Dam) and Lake Macatawa: the minimum size limit for Muskellunge is 46 inches.

Presque Isle County

Black Lake including all tributaries: the minimum size limit on Muskellunge is 46 inches.

Ocqueoc River and tributary streams, all lakes of the Ocqueoc River watershed including Ann, Bullhead, Ella, Emma, Ferdelman, Gorman, Horseshoe, Lost, Louise, Lower and Upper Barnhart, May, McIntosh, Moore, Mud, Nettie, Ocqueoc, and Orchard, the Black River and tributary streams, and the following lakes of the Black River watershed: Francis Lake, Tomahawk Flooding, East Town Corner Lake, and West Town Corner Lake: no size limit on Northern Pike and up to five (5) Northern Pike may be retained in the daily possession limit with only one (1) greater than 24 inches.

Roscommon County

Backus Creek from the stream mouth upstream, including all tributaries, Little Mud Lake Flooding, Backus Creek Flooding, and Backus Lake Flooding, Cut River from the river mouth at Houghton Lake upstream to CO 100 just downstream of Higgins Lake, Houghton Lake, Lake James and Lake St. Helen: no size limit on Northern Pike and up to five (5) Northern Pike may be retained in the daily possession limit with only one (1) greater than 24 inches.

Saginaw County

The following provision shall be effective on January 1, 2023 - Saginaw River from the mouth of the river, upstream to the Center Road (Douglas G. Schenk) Bridge, also known as West Center Street (Bay and Saginaw Counties): the Walleye possession season is open year-round; up to eight (8) Walleye may be retained in the daily possession limit with a minimum length of 13 inches; no special seasonal gear restrictions apply.

Schoolcraft County

Boot Lake, Colwell Lake, Crooked Lake, Kennedy Lake, MacDonald Lake, Seney Wildlife Refuge Ponds, Stanley Lake, and Thunder Lake: no size limit on Northern Pike and up to five (5) Northern Pike may be retained in the daily possession limit with only one (1) greater than 24 inches.

St. Joseph County

Corey Lake (T6S, R12W, S17, 18, 19, 20, 29) and Big Pleasant Lake: the minimum size limit on Largemouth Bass is 10 inches.

Magician Lake: protected slot limit on Northern Pike from 24 – 34 inches.

Van Buren County

Crooked Lake and Little Crooked Lake: the minimum size limit on Largemouth Bass is 10 inches.

Round Lake: the minimum size limit on Muskellunge is 38 inches.

Magician Lake: protected slot limit on Northern Pike from 24 – 34 inches.

Washtenaw County

Horseshoe Lake: the daily possession limit for Largemouth Bass and Northern Pike is one (1). The daily possession limit for Bluegill, Pumpkinseed, Redear, Green Sunfish, Black Crappie and White Crappie, Warmouth, and Rock Bass in combination is ten (10).

Huron River, from the Mast Road Bridge in the Village of Dexter (T1S, R5E, S32) downstream to the Delhi Road Bridge (T2S, R5E, S2): the daily possession limit of Largemouth and Smallmouth Bass is zero (0)

Wexford County

Pleasant Lake and Stone Ledge Lake: no size limit on Northern Pike and up to five (5) Northern Pike may be retained in the daily possession limit with only one (1) greater than 24 inches.

This order shall be assigned number FO-206.22, and is titled "Special Fishing Regulations for Warmwater Species on Select Waters."

This order supersedes the order titled "Special Fishing Regulations for Warmwater Species on Select Waters," effective September 17, 2021, and is assigned number FO-206.21.

This order shall take effect on April 1, 2022 and shall remain in effect until amended/rescinded.


Issued on this 9th day of December 2021.

Approved as to matters over which the Natural Resources Commission has authority.



Carol Moncrieff Rose, Chair
Natural Resources Commission

Approved as to matters over which the Director has authority.



for

Daniel Eichinger
Director