



GRETCHEN WHITMER
GOVERNOR

STATE OF MICHIGAN
DEPARTMENT OF NATURAL RESOURCES
LANSING



DANIEL EICHINGER
DIRECTOR

SUBMITTED: August 15, 2022
RESUBMITTED: September 12, 2022
RESUBMITTED: October 17, 2022
RESUBMITTED: November 14, 2022



MEMORANDUM TO THE NATURAL RESOURCES COMMISSION

Subject: Fisheries Order 210.23
Designated Trout Streams for Michigan

Authority:

The Natural Resources and Environmental Protection Act, 1994 PA 451, authorizes the Director and the Commission to issue Orders to regulate the taking of fish in the waters of this state.

Discussion and Background:

Fisheries Order 210 governs designated trout streams in Michigan. Fisheries Division recommends removing three streams from the order and modifying the text for another as indicated below:

1. Remove an unnamed tributary on north bank of the Coldwater River (Barry County): This stream is described as a channelized ditch that has been managed under Type 2 trout regulations since 2000. Streams in the area are classified as warm transitional or warmwater streams. Recent discussions with conservation officers indicated that there is no angler activity for trout and this section is surrounded by private property. This stream section lacks the thermal habitat to support coldwater fish species, so management will now be focused on warmwater species. General statewide non-trout regulations are recommended for this stream where fishing will be open all year for all species.
2. Remove Cedar Creek (Barry County): Cedar Creek was surveyed with electrofishing gear in 2021 and no brown trout were captured but numerous warmwater species were collected. Temperature data indicated that water temperatures were too warm for trout survival. Therefore, trout regulations are no longer suitable for this stream. Removal of this water from the order will result in opening the water to fishing all year.
3. Remove Pigeon Creek (Ottawa County): Survey data from 2021, including temperature information, indicated that Pigeon Creek no longer provides suitable habitat for brown trout survival. Therefore, stocking will no longer occur and trout regulations will be removed. Angling opportunities will be expanded as statewide non-trout regulations will now be placed on this waterbody that would allow fishing all year.
4. Modify East Branch Au Gres River (Iosco): A clerical error has been found in the following listing in the order where "Quiley Creek" will be changed to "Guiley Creek," a tributary to the East Branch Au Gres River. This will help clear up any potential confusion.

Fisheries Division conducted several Coffee and Conversation virtual meetings in spring 2022 where regulation changes were presented to the public and the proposals were fully supported. The regulation proposals were also discussed with local law enforcement staff who indicated their support.

Issue Pros and Cons

Removing streams from the order will result in enacting general statewide fishing regulations which allows fishing all year for warmwater species. Anglers will no longer see these waters listed and advertised as trout streams which are no longer suitable habitat for coldwater species. There are no cons identified.

Biological

The removal of streams from trout regulations is the prudent way to manage these streams given that more protective trout regulations are no longer warranted in these locations.

Social

Anglers will benefit from the removal of the above streams from the order which will increase angling opportunities.

Economic


The Department does not expect the proposed changes to have any significant budgetary or personnel implications.

Recommendation:


Relevant Divisions have contributed to the preparation of this order. This order was submitted for information on September 8, 2022, at the Natural Resources Commission meeting. This item appeared on the Department's August 30, 2022 calendar and was eligible for approval on October 13, 2022.



Jared Duquette, Chief
Wildlife Division



David Shaw, Chief
Law Enforcement Division




Jeff Stampfly, Chief
Forest Resources Division



Ronald A. Olson, Chief
Parks and Recreation Division



James Dexter, Chief
Fisheries Division



Shannon Lott
Natural Resources Deputy

I have analyzed and discussed these recommendations with staff and concur as to matters over which the Director has authority.



Daniel Eichinger, Director

Date: December 8, 2022

Commissioner Cozad

Amendment to FO 210.23 – Designated Trout Streams for Michigan

I MOVE TO AMEND FISHERIES ORDER 210.23 TO RETAIN THE CURRENT TROUT STREAM DESIGNATION FOR THE UNNAMED TRIBUTARY TO THE COLDWATER RIVER (BARRY CO.) AND THE PIGEON CREEK (OTTAWA CO.).

Cain Creek (T4N, R9W, S4)	Barry
Unnamed tributary on north bank of Coldwater River (T4N, R7W, S18)	Barry
Bassett Creek from Baker Lake to confluence with Thornapple River	Barry
Turner Creek from confluence with Baker Creek (T3N, R10W, S9) upstream to T3N, R10W, S23	Barry
Hill Creek (T3N, R10W, S2)	Barry
Glass Creek (T3N, R10W, S1)	Barry
High Banks Creek (T3N, R7W, S30) upstream to Lawrence Road (T2N, R8W, S12)	Barry
Buckson Creek (T3N, R7W, S34)	Barry
Quaker Brook (T3N, R7W, S35)	Barry
Flat River Basin	
West Branch Creek (T10N, R8W, S4)	Montcalm
Butternut Creek (T10N, R9W, S34)	Kent
Page Creek (T7N, R9W, S24)	Kent
Coastal Streams between Grand River (Kent County) and Black River (Ottawa County) at Holland	
Little Pigeon Creek (T7N, R16W, S28)	Ottawa
Pigeon Creek downstream from 120th Avenue (T6N, R16W, S12) to mouth (T6N, R16W, S15)	Ottawa
Ten Hagen Creek (T6N, R16W, S22)	Ottawa

FISHERIES ORDER

Designated Trout Streams for Michigan Order 210.23

By authority conferred on the Natural Resources Commission and the Department of Natural Resources by Part 487 of 1994 PA 451, MCL 324.48701 to 324.48740, ordered on December 8, 2022, the following section(s) of the Fisheries Order shall read effective April 1, 2023, as follows:

The streams and portions of streams in the list which follows are hereby designated as trout streams:

Key to Designation List:

Unless otherwise described, the location description listed after the stream name indicates the downstream limit of the trout designation. All of the stream and its tributaries, unless excepted, from that point upstream are designated trout waters. Exceptions are italicized.

INDEX BY GREAT LAKES BASIN

Stream location	Page
Upper Peninsula Streams Flowing Into Lake Superior	2
Upper Peninsula Streams Flowing Into St. Marys River And Connecting Waters	8
Upper Peninsula Streams Flowing Into Lake Huron	8
Upper Peninsula Streams Flowing Into Lake Michigan	9
Lower Peninsula Streams Flowing Into Lake Michigan	17
Lower Peninsula Streams Flowing Into Lake Huron	32
Lower Peninsula Streams Flowing Into Lake St. Clair	40
Lower Peninsula Streams Flowing Into Lake Erie	41

UPPER PENINSULA STREAMS FLOWING INTO LAKE SUPERIOR

Stream	County
Montreal River, entire system	Gogebic
All Coastal Streams between Montreal River and Black River	Gogebic
Black River Basin	
Entire system <i>EXCEPT:</i>	Gogebic
<i>McDonald Creek from Mosinee Grade Downstream</i>	<i>Gogebic</i>
<i>to McDonald Dam (T46N, R46W, S 14) including Bice Creek</i>	
<i>Two Unnamed Tributaries (T47N, R45W, S13)</i>	<i>Gogebic</i>
<i>Planter Creek from Sunday Lake to Co. Road 519 (T48N, R45W, S33)</i>	<i>Gogebic</i>
<i>Little Black River from Sunday Lake to Black River (T47N, R46W, S12)</i>	<i>Gogebic</i>
<i>Little Black River from confluence with Fay Creek (T47N, R45W, S28)</i>	<i>Gogebic</i>
<i>downstream to Sunday Lake including Fay Creek</i>	

UPPER PENINSULA STREAMS FLOWING INTO LAKE SUPERIOR

Stream	County
All Coastal Streams between Black River and Presque Isle River	Gogebic
Presque Isle River Basin	
Presque Isle River and all tributaries from mouth (T50N, R45W, S19) to confluence of East Branch	Ontonagon
Presque Isle River and West Branch Presque Isle River (T46N, R43W, S28) <i>EXCEPT:</i> <i>Little Giant Creek and all tributaries from T47N, R43W,</i> <i>S26 to road at T46N, R43W, S3</i>	Gogebic, Ontonagon
East Branch Presque Isle River and tributaries from mouth (T46N, R43W, S28) upstream to Snowshoe Lake (T45N, R42W, S32) <i>EXCEPT:</i> <i>Bobcat Creek (T46N, R43W, S33)</i> <i>Pomeroy Creek (T45N, R43W, S18) and tributaries</i> <i>Holly Creek (T45N, R42W, S19)</i>	Gogebic Gogebic Gogebic
West Branch Presque Isle River including Harris Creek (T45N, R44W, S4) from mouth (T46N, R43W, S28) to road in T46N, R44W, S31 <i>EXCEPT:</i> <i>West Branch Presque Isle River and Presque</i> <i>Isle River Flooding from dam (T46N, R43W,</i> <i>S32) upstream to east border of S34, T46N, R44W</i> <i>Moraine Creek (T45N, R44W, S4) and tributaries</i>	Gogebic Gogebic
Coastal Streams between Presque Isle River (Ontonagon County) and Iron River (Ontonagon County)	
Cardinal Creek (T50N, R45W, S20)	Gogebic
Tiebel Creek (T50N, R45W, S21)	Gogebic
Speaker Creek (T50N, R45W, S21)	Gogebic
Sahwa Creek (T50N, R45W, S16)	Gogebic
Kenabeek Creek (T50N, R45W, S15)	Gogebic
Pinkerton Creek (T50N, R45W, S10)	Gogebic
Unnamed Creek (T50N, R45W, S2)	Gogebic
Little Carp River (T50N, R45W, S2)	Gogebic, Ontonagon
Toledo Creek (T50N, R45W, S2)	Gogebic, Ontonagon
Carp River (T50N, R45W, S2)	Gogebic, Ontonagon
Two Unnamed Creeks (T51N, R44W, S34)	Ontonagon
Two Unnamed Creeks (T51N, R43W, S26)	Ontonagon
Unnamed Creek (T51N, R44W, S24)	Ontonagon
Unnamed Creek (T51N, R43W, S18)	Ontonagon
Three Unnamed Creeks (T51N, R43W, S17)	Ontonagon
Union River (T51N, R42W, S15)	Ontonagon
Little Iron River (T51N, R42W, S11)	Ontonagon
Iron River Basin	
Entire system <i>EXCEPT:</i> <i>Pendock Creek from Pendock Pond (T48N, R43W, S1)</i> <i>to road in T49N, R43W, S36</i>	Ontonagon Ontonagon
Coastal Streams between Iron River and Ontonagon River	
Deer Creek (T50N, R41W, S1)	Ontonagon
Ontonagon River Basin	

UPPER PENINSULA STREAMS FLOWING INTO LAKE SUPERIOR

Stream	County
Unnamed Creek (T50N, R39W, S20)	Ontonagon
East Branch Ontonagon River and tributaries from U.S.F.S. Road 208 in T50N, R38W, S33 <i>EXCEPT:</i> <i>Adventure Creek, T50N, R38W, S33</i>	Ontonagon Ontonagon, Houghton
Middle Branch Ontonagon River and tributaries from T49N, R39W, S2 <i>EXCEPT:</i> <i>Mile and One Half Creek (T48N, R39W, S9)</i> <i>Deadman Creek upstream from U.S.F.S. 169(T46N, R38W, S23)</i> <i>Marion Creek (T45N, R38W, S18)</i> <i>Boniface Creek (T45N, R39W, S23)</i> <i>Wolf Lake Creek (T45N, R40W, S23)</i> <i>Bond Falls Flowage</i>	Ontonagon Ontonagon Ontonagon Gogebic Gogebic Gogebic Ontonagon, Gogebic
West Branch Ontonagon River upstream to south line of T50N, R39W, S29	Ontonagon
Sission Lilley Creek (T47N, R41W, S1)	Ontonagon
Cisco Branch Ontonagon River and tributaries from T47N, R40W, S22 upstream to U.S.F.S. 177 (T46N, R41W, S32) <i>EXCEPT:</i> <i>Ten Mile Creek (T47N, R40W, S21)</i> <i>Tenderfoot Creek (T46N, R41W, S29)</i>	Ontonagon, Gogebic Gogebic Ontonagon Ontonagon
Sucker Creek (T47N, R40W, S22) and tributaries <i>EXCEPT: Copper Dist. Flume from E½, S11,</i> <i>T46N, R39W upstream to Bond Falls Basin (T46N, R39W, S12)</i>	Ontonagon Ontonagon
Whiskey Hollow Creek (T49N, R40W, S7)	Ontonagon
Cascade Creek (T49N, R41W, S16)	Ontonagon
North Branch Merriweather Creek (T48N, R43W, S10)	Ontonagon
Hendrick Creek (T47N, R42W, S6)	Gogebic
Bingham Creek (T47N, R42W, S8)	Gogebic
Trout Brook (T47N, R42W, S26)	Gogebic
Gillis Creek (T47N, R42W, S17)	Gogebic
Marshall Creek (T46N, R42W, S9)	Gogebic
Slate River and tributaries upstream from Slate River Falls (T46N, R42W, S16)	Gogebic
Pelton Creek and tributaries (T46N, R42W, S9)	Gogebic
Nelson Creek upstream from Nelson Falls (T46N, R42W, S8)	Gogebic
Coastal Streams between Flintsteel River (Ontonagon County) and Portage Canal (Houghton County)	
All coastal streams between Flintsteel River and Portage Canal <i>EXCEPT:</i> <i>Flintsteel River and all tributaries from mouth (T52N, R39W, S1)</i> <i>upstream to confluence with Monehan Creek (T51N, R38W, S18)</i> <i>Stonington Lake Outlet downstream to confluence with Elm River</i> <i>(T53N, R35W, S19)</i> <i>Salmon Trout River from Dam T55N, R35W, S21 to head</i> <i>waters of Redridge Impoundment (T55N, R35W, S21)</i>	Ontonagon, Houghton Ontonagon, Houghton Ontonagon, Houghton Houghton
Portage Lake Drainage Basin	
All tributaries of Portage Lake Ship Canal from mouth (T56N, R34W, S28) upstream to Portage Lake (T54N, R33W, S8) <i>EXCEPT:</i> <i>Gooseneck Creek from T55N, R33W upstream</i> <i>to road (T55N, R33W, S21) and tributary</i>	Houghton Houghton
The following Torch Lake tributaries Hungarian Creek (T55N, R33W, S15)	Houghton

UPPER PENINSULA STREAMS FLOWING INTO LAKE SUPERIOR

Stream	County
Trap Rock River and tributaries from confluence With Hammell Creek (T56N, R32W, S3) including Hammell Creek	Houghton
Sawmill Creek (T55N, R32W, S5)	Houghton
McCallum Creek (T55N, R32W, S18)	Houghton
The following tributaries of Portage Lake	
Lovell Creek (T54N, R33W, S11)	Houghton
Pike River (T53N, R33W, S5)	Houghton
Sturgeon River and tributaries from M-38 bridge (T51N, R34W, S28) upstream to Prickett Dam (T50N, R35W, S15); and from U.S.F.S. 193 (T49N, R35W, S5) upstream including tributaries <i>EXCEPT:</i> <i>Plumbago Creek upstream from US-41 (T49N, R33W, S18)</i> <i>Watson Creek and Rock River upstream from their confluence in T48N, R34W, S12</i> <i>Perch River above bridge T46N, R35W, S12, 13</i>	Baraga, Houghton <i>Baraga</i> <i>Baraga, Houghton</i>
Otter River (T52N, R34W, S14) and tributaries	Baraga, Houghton
West Branch Sturgeon River (T51N, R34W, S16) and tributaries	Baraga, Houghton
Silver River (T51N, R34W, S21) and tributaries	Baraga, Houghton
Coastal Streams between Portage Canal, Houghton County (T56N, R34W, S21) and Jarvi Creek, Houghton County (T53N, R33W, S23)	
All coastal streams and tributaries between Portage Canal (T56N, R34W, S21) and Jarvi Creek (T53N, R33W, S23) <i>EXCEPT:</i> <i>Bear Lake outlet downstream to Bear Creek (T56N, R34W, S23)</i> <i>Central Lake Outlet downstream to Jacobs Lake (T58N, R31W, S4)</i> <i>Mud Creek downstream to confluence with Cedar Creek (T59N, R30W, S9)</i> <i>All inlets to Lake Medora (T58N, R29W, S4, 9)</i> <i>Mud Creek (T59N, R28W, S34)</i> <i>Schlatter Creek (T58N, R27W, S9)</i> <i>Lake Addie Outlet and Copper Creek downstream to confluence with Montreal River (T58N, R28W, S23)</i> <i>Lake Upson Outlet downstream to Silver River (T59N, R30W, S35)</i> <i>Lake Bailey Outlet downstream to Silver River (T59N, R30W, S35)</i> <i>Seven Mile Creek to Mud Lake (T57N, R32W, S6) and continued downstream to Lake Superior</i> <i>Gratiot Lake Inlet and Little Gratiot River and all tributaries downstream to Lac La Belle</i> <i>Tobacco River and tributary from Thayers Lake to confluence with Bruneau Creek (T57N, R31W, S34)</i> <i>Deer Lake Inlet downstream, to Deer Lake and Deer Lake Outlet downstream to Lake Superior (T55N, R31W, S9)</i> <i>Rice Lake Inlet (T55N, R31W, S18)</i> <i>Mud Lake Inlet and Mud Lake Creek and all tributaries downstream to Lake Superior (T55N, R31W, S20)</i> <i>Giles Creek and tributary from road in T55N, R31W, S7 downstream to Rice Lake</i>	Houghton, Keweenaw Houghton Keweenaw Keweenaw Keweenaw Keweenaw Keweenaw Keweenaw Keweenaw Keweenaw Keweenaw Keweenaw Houghton Houghton Houghton Houghton, Keweenaw
All Coastal Streams between (and including) Kelsey Creek, Baraga County (T52N, R33W, S27) and the Tahquamenon River, Chippewa County <i>EXCEPT:</i> <i>Lake Margaret outlet in T50N, R29W, S31</i> <i>Mainstream of Dead River, up from mouth in, T48N, R25W, S11 to bridge in S7, T48N, R25W, and all impoundments</i> <i>Deer Lake Storage Basin on the Carp River</i>	Baraga, Marquette, Alger, Luce, Chippewa Marquette Marquette Marquette

UPPER PENINSULA STREAMS FLOWING INTO LAKE SUPERIOR

Stream	County
<i>Chocolay River Bayous in S6, T47N, R24W, Lake LeVasseur and outlets of Lake LeVasseur and Lake Kabawgom</i>	Marquette
<i>Sand River, upstream from mouth to County Rd. 480</i>	Alger, Marquette
<i>AuTrain River, upstream from mouth to bridge on USFS 2276 in T46N, R20W, S17</i>	Alger
<i>Two Unnamed tributaries to AuTrain Lake in T46N, R20W, S4, 7</i>	Alger
<i>Tributary to Little Chapel Lake (T48N, R17W, S20)</i>	Alger
<i>Tributary to Little Beaver Lake (T48N, R16W, S1)</i>	Alger
<i>Tributaries to Beaver Lake in T48N, R16W, S4, 5, and 8</i>	Alger
<i>Tributary to Preacher Lake (T48N, R15W, S3,)</i>	Alger
<i>Unnamed tributary to Grand Sable Lake (T49N, R14W, S11, and 14)</i>	Alger
<i>Towes Creek (T49N, R14W, S15)</i>	Alger
<i>Unnamed tributary to Grand Sable Lake (T49N, R14W, S22 NENE)</i>	Alger
<i>Tributary to Mocassin Lake (T49N, R14W, S33)</i>	Alger
<i>Tributaries to Lavender Lake (T49N, R14W, S33)</i>	Alger
<i>Tributaries to McKay Lake (T48N, R14W, S9, 16)</i>	Alger
<i>Sullivan Creek and tributary with mouth in T48N, R13W, S19</i>	Alger
<i>Tributaries to Nawakwa Lake (T48N, R13W, S19, 20, 29, and 30)</i>	Alger
<i>Tributary to Mitchell Lake (T48N, R13W, S27)</i>	Alger
<i>Tributaries to North Lake (T48N, R13W, S24 and 25)</i>	Alger
<i>Tributary to Gypsy Lake (T48N, R14W, S23)</i>	Alger
<i>Blind Sucker River - from dam upstream</i>	Luce
<i>Wabash Creek upstream from McTiver Lakes in T49N, R10W, S28</i>	Luce
<i>Tributaries to Sleeper Lake in T48N, R10W, S33, 34</i>	Luce
<i>Tributary from Little Pike to Pike Lake (T49N, R9W, S15)</i>	Luce
<i>Tributary to Pike Lake (T49N, R9W, S22,)</i>	Luce
<i>Outlet of Pike Lake to confluence of stream from No Name Lake in T49N, R9W, S13, 14)</i>	Luce
<i>Culhane Creek</i>	Luce
<i>Inlet and tributary from Bodi to Culhane Lake</i>	Luce
<i>Tributary to Bodi Lake</i>	Luce
<i>Tributaries to Little Two Hearted Lakes</i>	Luce
<i>Outlet from Brown's Lake and tributaries to Brown's Lake</i>	Luce, Chippewa
<i>Outlets from Weather Hog Lakes and tributaries to Weatherhogs</i>	Luce, Chippewa
<i>Outlet from Little Lake (T51N, R6W, S35)</i>	Luce, Chippewa
<i>No Name tributaries from Whitefish Point to mouth of Betsy River</i>	Luce, Chippewa
<i>Betsy River from mouth to head of "widewaters" (T50N, R7W, S12) and from Betsy River Road upstream, through Sheephead and Betsy Lakes, not including South Branch</i>	Luce, Chippewa
<i>Clark's Creek (T49N, R6W, S34)</i>	Chippewa
<i>Black Creek T48N, R6 W, S3)</i>	Chippewa
<i>Trout Creek (T49N, R11W, S2)</i>	Luce
Tahquamenon River Basin	
<i>Unnamed Creek (T48N, R6W, S17)</i>	Chippewa
<i>Cheney Creek (T48N, R6W, S17)</i>	Chippewa
<i>Lynch Creek (T48N, R7W, S13)</i>	Chippewa
<i>Unnamed Creek (T48N, R7W, S15)</i>	Chippewa
<i>Bowers Creek (T48N, R7W, S23)</i>	Chippewa
<i>Unnamed Creek (T48N, R7W, S23)</i>	Chippewa
<i>Two Unnamed Creeks (T48N, R7W, S6)</i>	Chippewa
<i>Unnamed Creek (T48N, R8W, S12)</i>	Luce
<i>Main (South) Branch Linton Creek (T48N, R8W, S15)</i>	Luce
EXCEPT:	
<i>North Branch Linton Creek</i>	Luce
<i>Middle Branch Linton Creek</i>	Luce

UPPER PENINSULA STREAMS FLOWING INTO LAKE SUPERIOR

Stream	County
Maye Creek (T48N, R8W, S27)	Luce
Schouts Creek (T48N, R8W, S27)	Luce
Baird Creek (T48N, R8W, S33)	Luce
O'Keefe Creek (T48N, R8W, S33)	Luce
Savage Creek (T48N, R8W, S33)	Luce
Hiawatha Creek (T47N, R8W, S24)	Luce
Auger River from M-123 (T47N, R9W, S30) upstream	Luce
Sage River and all tributaries from Soo Line Railroad (T46N, R8W, S31, 32) upstream	Luce
Sixteen Creek (T46N, R9W, S21)	Luce
39 Creek (T46N, R9W, S20)	Luce
Otto Brant Creek (T46N, R10W, S13)	Luce
Unnamed Creek (T46N, R10W, S29)	Luce
Unnamed Creek (T46N, R10W, NW, S23)	Luce
Two Unnamed Creeks (T46N, R11W, S26)	Luce
Teaspoon Creek (T46N, R11W, S36) and tributaries above Soo Line Railroad	Luce
Petes Creek (T45N, R10W, S8)	Luce
Silver Creek (T46N, R11W, S26)	Luce
East Creek (T46N, R11W, S20)	Luce
Red Creek (T46N, R11W, S21)	Luce
Mud Creek (T46N, R11W, S35)	Luce
Laketon Slough Creek (T46N, R11W, S30)	Luce
Syphon Creek (T46N, R11W, S30)	Luce
Tahquamenon River upstream from McMillan Bridge (T46N, R11W, S21)	Luce
Kings Creek (T46N, R12W, S25)	Luce
Grass Lake Creek (T47N, R12W, S21)	Luce
East Branch Tahquamenon River upstream (T46N, R7W, S9) and all tributaries	Chippewa
East Branch Tahquamenon Little Beaver Creek (T47N, R8W, S25)	Luce
Big Beaver Creek (T46N, R7W, S5)	Chippewa
Hendrie River Basin	
Unnamed Creek (T46N, R7W, S32)	Chippewa
Basnau Creek (T46N, R7W, S32)	Chippewa
McLeod Ditch (T45N, R7W, S18)	Chippewa
South Branch Hendrie River upstream from Soo Line Railroad (T45N, R7W, S34)	Chippewa
West Branch Hendrie River upstream from Soo Line Railroad (T45N, R7W, S29)	Chippewa, Luce
Coastal Streams between Tahquamenon River (Chippewa County) and Waiska River, Chippewa County (T46N, R2W, S5)	
Galloway Creek (T48N, R6W, S28)	Chippewa
Silver Creek (T48N, R6W, S34)	Chippewa
Roxbury Creek (T47N, R6W, S11)	Chippewa
Ankodosh Creek (T47N, R6W, S12)	Chippewa
Naomikong Creek (T47N, R5W, S18)	Chippewa
Unnamed Creek (T47N, R5W, S15)	Chippewa
Water Wheel Creek (T47N, R5W, S15)	Chippewa
Unnamed Creek (T47N, R5W, S15)	Chippewa
Halfaday Creek (T47N, R5W, S14)	Chippewa
Bergman Creek (T47N, R5W, S14)	Chippewa
Unnamed Creek (T47N, R5W, S13)	Chippewa
Grants Creek (T47N, R5W, S13)	Chippewa

UPPER PENINSULA STREAMS FLOWING INTO LAKE SUPERIOR

Stream	County
Two Unnamed Creeks (T47N, R4W, S29)	Chippewa
Pendills Creek (T47N, R4W, S28) up to Pendills Lake	Chippewa
Waiska River Basin	
East Branch of South Branch Waiska River (Hutton Creek) and tributaries upstream from (T46N, R2W, S28)	Chippewa
West Branch Waiska River and tributaries upstream from Waiska River Truck Trail (T45N, R3W, S4)	Chippewa

UPPER PENINSULA STREAMS FLOWING INTO ST. MARYS RIVER AND CONNECTING WATERS

Stream	County
Munuscong River Basin	
Little Munuscong River from T45N, R1E, S33 upstream to T45N, R1W, S23	Chippewa
Desormeaux Creek upstream from Kelden and tributaries entering from the north	Chippewa
Parker Creek from mouth T44N, R1E, S20 upstream to south section line in T44N, R1W, S14	Chippewa
Fletcher Creek (T44N, R1E, S30)	Chippewa
Taylor Creek upstream from north section line of T43N, R1W, S23	Mackinac
Rapson Creek (T43N, R1E, S17)	Chippewa, Mackinac

UPPER PENINSULA STREAMS FLOWING INTO LAKE HURON

Stream	County
Streams of Drummond Island	
Stoney Creek (T42N, R6E, S13)	Chippewa
Unnamed tributary to Potagannising Bay (T42N, R5E, S24)	Chippewa
Coastal Streams between Pte. Detour (Chippewa County) and Pine River, Mackinac County (T42N, R3W, S10)	
Albany Creek (T41N, R3E, S8)	Chippewa
Unnamed Creek (T41N, R3E, S9)	Chippewa
Trout Creek (T41N, R3E, S6)	Chippewa
Beavertail Creek from M-134 upstream	Mackinac, Chippewa
Prentiss Creek (T42N, R2E, S31)	Mackinac, Chippewa
McKay Creek (T42N, R1E, S34)	Mackinac
Flowers Creek (T42N, R1E, S33)	Mackinac
Pearson Creek (T42N, R1E, S31)	Mackinac
Hessel Creek (T42N, R1W, S27)	Mackinac
Nuns Creek (T42N, R2W, S16)	Mackinac
Pine River Basin	
Pine River and tributaries (T42N, R3W, S10) <i>EXCEPT:</i>	Mackinac, Chippewa
<i>Blind Biscutt Creek upstream of U.S.F.S. 3339</i>	<i>Mackinac, Chippewa</i>

UPPER PENINSULA STREAMS FLOWING INTO LAKE HURON

Stream	County
Garden Hill Creek (T43N, R3W, S24)	Mackinac
Rock Spring Creek (T43N, R3W, S24)	Mackinac
Elmhurst Creek (T43N, R3W, S24)	Mackinac
North Branch Pine River (T44N, R2W, S18) and tributaries <i>EXCEPT</i> : <i>Tributaries downstream of Township line between T44N, R3W, and T44N, R2W</i>	Chippewa
Carp River Basin Entire Carp River and tributaries <i>EXCEPT</i> : <i>Flat Creek (T42N, R3W, S18)</i> <i>Tributaries of South Branch and headwaters above T43N, R6W, S16</i> <i>Unnamed Creek in T44N, R6W, S34</i> <i>Carp River from Mud Lake Outlet to Carp and Frenchman Lakes (T44N, R6W, S26)</i> <i>Schweigner Creek, tributary to Carp Lake</i> <i>Frenchie Creek, tributary to Frenchman Lake Inlet and Outlet of Wegwaas Lake</i>	Mackinac, Chippewa Mackinac Mackinac Chippewa Chippewa Chippewa Chippewa Mackinac, Chippewa
Coastal Streams between Pine River, Mackinac County (T42N, R3W, S10) and Straits of Mackinac Summerbee Creek (from unnamed lake in T41N, R4W, S11 upstream) McClouds Creek (T42N, R3W, S10) Martineau Creek (T41N, R3W, S5) Foley Creek (T41N, R4W, S13) Rabbitback Creek (T41N, R3W, S30) Hoban Creek (T40N, R3W, S6)	Mackinac Mackinac Mackinac Mackinac Mackinac Mackinac

UPPER PENINSULA STREAMS FLOWING INTO LAKE MICHIGAN

Stream	County
Coastal Streams between Straits of Mackinac and Black River (Mackinac County) Silver Creek (T42N, R5W, S19) Little Brevoort River <i>EXCEPT</i> : <i>Upstream from Cut River Truck Trail</i> Cut River (T42N, R7W, S12) Paquin Creek (T42N, R7W, S6) Davenport Creek (T42N, R8W, S2) Hog Island Creek (T43N, R8W, S34) Unnamed Creek (T42N, R7W, S5) Unnamed Creek (T42N, R8W, S1) Brevoort River (T41N, R5W, S9)	Mackinac Mackinac Mackinac Mackinac Mackinac Mackinac Mackinac Mackinac Mackinac
Black River Basin Black River (T43N, R8W, S30) and all tributaries	Mackinac
Coastal Streams between Black River (Mackinac County) and Millecoquin River (Mackinac County) Mattix Creek (T43N, R9W, S26)	Mackinac

UPPER PENINSULA STREAMS FLOWING INTO LAKE MICHIGAN

Stream	County
Davis Creek (T43N, R9W, S26)	Mackinac
East Mile Creek (T43N, R9W, S21)	Mackinac
West Mile Creek (T43N, R9W, S21)	Mackinac
Millecoquin River Basin	
Three Mile Creek (T43N, R9W, S18)	Mackinac
O'Niel Creek (T43N, R10W, S24)	Mackinac
Doe Creek from M-117 (T43N, R10W, S5 SE) upstream	Mackinac
Hagler Creek (T44N, R10W, S35)	Mackinac
Harris Creek (T44N, R10W, S35)	Mackinac
North Branch Cold Creek (T44N, R10W, S36)	Mackinac
South Branch Cold Creek (T44N, R10W, S36)	Mackinac
Millecoquin River and tributaries (T43N, R9W, S30) EXCEPT:	Mackinac
<i>Furlong Creek (North Section Line S4, T43N, R11W downstream to lake)</i>	Mackinac
<i>Doe Creek between (M-117) and confluence with Furlong Creek</i>	Mackinac
<i>Unnamed Tributary to Millecoquin Lake (T44N, R10W, S36)</i>	Mackinac
Coastal Streams between Millecoquin River (Mackinac County) and Manistique River (Schoolcraft County)	
Rock River (T43N, R10W, S34)	Mackinac
Catarac River (T42N, R11W, S35)	Mackinac
Crow River (T42N, R10W, S19) and tributaries	Mackinac
Point Patterson (T41N, R11W, S10)	Mackinac
Newton Creek (T41N, R11W, S9)	Mackinac
Hudson Creek (T41N, R11W, S8)	Mackinac
Unnamed Creek (T41N, R12W, S7)	Mackinac
Milakokia River and tributaries from mouth (T41N, R13W, S11) upstream to Batty Doe Lake Road (T42N, R12W, S17,) EXCEPT:	Mackinac, Schoolcraft
<i>Millaquoka Lake Outlet (T42N, R13W, S34)</i>	Schoolcraft
Orr Creek (T41N, R15W, S9)	Schoolcraft
Manistique River Basin	
Dufour Creek (T41N, R16W, S17)	Schoolcraft
Silver Creek (T41N, R16W, S6)	Schoolcraft
Indian River Mainstream above Indian Lake EXCEPT:	Schoolcraft
<i>Skeels Lake Inlet (T44N, R19W, S36)</i>	Alger
<i>Unnamed tributary Thunder Lake (T43N, R17W, S30)</i>	Schoolcraft
<i>Inlet from Upper Thunder into Thunder Lake (T43N, R17W, S19)</i>	Schoolcraft
<i>Little Star Creek (T43N, R17W, S34)</i>	Schoolcraft
<i>Inlet from Hutt Lake to Davis Lake (T43N, R17W, S8)</i>	Schoolcraft
<i>All tributaries to Big Murphy Lake</i>	Schoolcraft
<i>All tributaries to Leg Lake</i>	Schoolcraft
<i>Camp 83 Creek (T44N, R17W, S30)</i>	Schoolcraft
<i>Two Unnamed tributaries to Big Indian River from South (T44N, R18W, S25)</i>	Schoolcraft
<i>All tributaries to Triangle Lake</i>	Schoolcraft
<i>Cookson Lake Outlet and all tributaries to Cookson, McKeever, Grassy, and Petes lakes (T44N, R18W, S22)</i>	Schoolcraft
<i>Outlet of Rumble Lake and connecting streams between Verdant, Bear, Ironjaw, and Hub lakes (T44N, R18W, S21)</i>	Schoolcraft
<i>Two Lakes Outlet (T44N, R18W, S21)</i>	Schoolcraft

UPPER PENINSULA STREAMS FLOWING INTO LAKE MICHIGAN

Stream	County
<i>Connecting streams between Deep, Mike, White, Toms, and Swan lakes (T44N, R18W, S32)</i>	Schoolcraft
<i>Straits Lake Outlet (T44N, R18W, S30)</i>	Schoolcraft
<i>Grassy Lake Outlet (T44N, R18W, S9)</i>	Schoolcraft
Manistique River (T41N, R16W, S13) upstream to Manistique Pulp and Paper Mill Dam	Schoolcraft
Big Murphy Creek (T42N, R17W, S2)	Schoolcraft
Little Murphy Creek (T43N, R17W, S27)	Schoolcraft
Delias Run Creek from confluence with Big Indian River upstream to C.O.P. 437, T44N, R17W, S20 only	Schoolcraft
Little Indian River (T44N, R18W, S23)	Schoolcraft
The Big Ditch from T42N, R16W, S6 upstream to T43N, R16W, S6	Schoolcraft
Sturgeon Hole Creek from M-94 upstream	Schoolcraft
Star Creek & tributaries (T45N, R16W, S7)	Schoolcraft
North Branch Stutts Creek & tributaries (T44N, R16W, S17)	Schoolcraft
South Branch Stutts Creek & tributaries (T44N, R16W, S17)	Schoolcraft
Fenton Creek (T45N, R17W, S37)	Alger
Hiawatha Creek (T43N, R15W, S7)	Schoolcraft
Southside Creek (T43N, R16W, S2)	Schoolcraft
Brace Creek (T43N, R15W, S27)	Schoolcraft
Hickey Creek (T44N, R15W, S30)	Schoolcraft
Prairie Creek (T45N, R17W, S2)	Schoolcraft
Creighton River above M-28	Schoolcraft
Bear Creek and tributaries from Cub Creek to East Branch Bear Creek	Schoolcraft
Mezik Creek & tributaries (T43N, R14W, S1)	Schoolcraft
Walsh Creek upstream from (T46N, R15W, S34)	Schoolcraft
Driggs River & tributaries upstream from T45N, R14W, S6 EXCEPT: <i>Inlets to Driggs Lake</i>	Schoolcraft, Alger
Fox River and tributaries from mouth of Dead Creek T45N, R13W, S10 upstream EXCEPT: <i>Two Mile Ditch (T46N, R13W, S19)</i>	Alger
<i>Inlets to West Branch Lakes (T48N, R14W, S31)</i>	Alger
<i>Inlets from Sand and Triangle Lakes (T48N, R14W, S29, 30)</i>	Alger
<i>Grass Lake Creek (T48N, R15W, S36)</i>	Alger
<i>Loon Creek (T48N, R15W, S26)</i>	Alger
<i>Pelican Creek (T48N, R15W, S26)</i>	Alger
<i>Hemlock Lake Outlet (T48N, R14W, S32)</i>	Alger
<i>Deerfoot Lake Outlet (T48N, R14W, S33)</i>	Alger
<i>Pickereel Lake Outlet (T48N, R14W, S26)</i>	Alger
East Branch Fox River and tributaries	Luce, Schoolcraft
Locke Creek (T45N, R11W, S20)	Luce
Taylor Creek and tributaries (T43N, R12W, S2)	Mackinac
Norton Creek and tributaries (T43N, R12W, S1)	Mackinac
Black Creek above Black Creek Impoundment (T44N, R11W, S4)	Mackinac, Luce
Coastal Streams from Manistique River (Schoolcraft County) to Sturgeon River (Delta County)	
Thompson Creek (T41N, R16W, S32)	Schoolcraft
Johnson Creek (T40N, R16W, S6)	Schoolcraft
Snyder Creek (T40N, R17W, S12)	Schoolcraft
Dead Horse Creek (T40N, R17W, S12)	Schoolcraft
Tabo Creek (T40N, R17W, S13)	Schoolcraft
Gierke Creek (T40N, R17W, S24)	Schoolcraft
Bursaw Creek (T40N, R17W, S24)	Schoolcraft

UPPER PENINSULA STREAMS FLOWING INTO LAKE MICHIGAN

Stream	County
Parent Creek (T39N, R17W, S4)	Schoolcraft
Poodle Pete's Creek (T39N, R17W, S8)	Schoolcraft
Fishdam River, Big; Mainstream and all tributaries upstream from RR bridge in T41N, R18W, S28	Delta
 Sturgeon River Basin	
Sturgeon River, mainstream and all tributaries, up from US-2 highway Bridge in T40N, R19W, S6, to mouth of West Branch Creek and from inlet of Sturgeon River to Lake Dam Lake in T44N, R19W, S30, upstream to bridge on U.S.F.S. 2268 in T45N, R20W, S36	Delta, Alger
Mormon Creek, entire stream up from mouth in T41N, R19W, S17 and all tributaries	Delta
Moses Creek, entire stream up from mouth in T41N, R19W, S9	Delta
Two Unnamed Creeks, in T41N, R19W, S3 (tributaries to Sturgeon)	Delta
Eighteen Mile Creek, entire stream up from mouth in T42N, R19W, S29 and all tributaries	Delta
Unnamed Creek, entire stream up from mouth in T42N, R19W, S30 (tributary to Sturgeon)	Delta
Two Unnamed Creeks, up from mouths in T42N, R20W, S24 (tributaries to Sturgeon)	Delta
Two Unnamed Creeks, up from mouths in T42N, R20W, S13 (tributaries to Sturgeon)	Delta
Little Black Creek, entire stream up from mouth in T42N, R20W, S12 and all tributaries	Delta
Black Creek, entire stream up from mouth in T42N, R20W, S1 and all tributaries	Delta
Unnamed Creek, entire stream up from mouth in T42N, R19W, S6 (tributary to Sturgeon)	Delta
Gleason Lake Outlet, entire stream up from mouth in T42N, R19W, S5	Delta
Bachelor Creek, entire stream up from mouth in T43N, R19W, S33	Delta
Unnamed Creek, entire stream up from mouth in T43N, R19W, S34 (tributary to Sturgeon)	Delta
Unnamed Creek, entire stream up from mouth in T43N, R19W, S26 (tributary to Sturgeon)	Delta
Unnamed Creek, entire stream up from mouth in T43N, R19W, S14 (tributary to Sturgeon)	Delta
Unnamed Creek, entire stream up from mouth in T43N, R19W, S10 (tributary to Sturgeon)	Delta
 Coastal Streams between Ogontz River (Delta County) and Whitefish River (Delta County)	
Ogontz River, entire stream and all tributaries up from US-2 bridge in T40N, R20W, S4	Delta
Squaw Creek, entire stream and all tributaries up from mouth in T39N, R22W, S11 <i>EXCEPT:</i> <i>Ponds in T39N, R22W, S2</i>	Delta <i>Delta</i>
Black George Creek (Hock and/or Schaawe Creek) entire stream and all tributaries (T40N, R21W, S6)	Delta
 Whitefish River Basin	
Whitefish River, mainstream and all tributaries, up from US-2 bridge in T41N, R21W, S28 <i>EXCEPT:</i> <i>Bergman Creek (T41N, R21W, S21)</i> <i>Outlets of Bishop and Hamilton Lakes</i> <i>Pole Creek System</i> <i>Squirrel Creek</i>	Delta, Alger, Marquette <i>Delta</i> <i>Delta</i> <i>Delta, Alger</i> <i>Alger</i>

UPPER PENINSULA STREAMS FLOWING INTO LAKE MICHIGAN

Stream	County
Coastal Streams from Rapid River (Delta County) to Escanaba River (Delta County)	
Rapid River, entire stream and all tributaries (T41N, R21W, S29)	Delta
Tacoosh River, entire stream and all tributaries (T41N, R21W, S30)	Delta
Days River, mainstream and all tributaries from mouth in T40N, R22W, S2 upstream to bridge on M-35 in S21, T41N, R22W	Delta
Unnamed Tributary, entire stream in T40N, R22W, S16	Delta
Escanaba River Basin	
Escanaba River, entire stream system <i>EXCEPT</i> : <i>Escanaba River mainstream, up from mouth in T39N, R22W, S18 to T40N, R23W, S13</i>	Delta, Marquette Delta
<i>Indian Creek (T41N, R23W, S 8)</i>	Delta
<i>Squaw Creek and all tributaries above T42N, R23W, S30</i>	Delta, Marquette
<i>Black River and all tributaries up from Co. Rd. 478 in T47N, R29W, S34</i>	Marquette
<i>Boston Lake Inlet in T48N, R28W, S33</i>	Marquette
<i>Halfway Creek (T47N, R29W, S3)</i>	Marquette
<i>All Impoundments</i>	Delta, Marquette, Dickinson
<i>Green Creek upstream from the road crossing in the T46N, R26W, S29 SE1/4, NE1/4</i>	Marquette
<i>Goose Lake Outlet from its mouth in T46N, R26W, S13 upstream to the road crossing in the T47N, R26W, S36 SW1/4, SW1/4</i>	Marquette
<i>Schweitzer Creek from Co. Rd. 565 upstream to Schweitzer Creek Dam in T46N, R27W, S2</i>	Marquette
Ford River Basin	
Ford River, upstream from T43N, R27W, S35 <i>EXCEPT</i> :	Delta, Marquette, Dickinson
<i>Unnamed Tributary T43N, R28W, S34</i>	Marquette, Dickinson
<i>Stafford Creek T43N, R28W, S27</i>	Marquette, Dickinson
Unnamed Tributary to Ford River (T40N, R24W, S7, 17)	Delta
Finland's Creek (T39N, R23W, S31)	Delta
Five Mile Creek (T39N, R23W, S31)	Delta
Unnamed Tributary to Ford River (T40N, R24W, S26)	Delta
Unnamed Tributary to Ten Mile Creek (T39N, R24W, S16)	Delta
Twenty Four Mile Creek (T40N, R24W, S17)	Delta, Menominee
North Branch Ford River (T43N, R27W, S35) <i>EXCEPT</i> :	Dickinson, Marquette
<i>Bear Creek above bridge, T43N, R27W, S22, 23</i>	Dickinson
Hayes Creek (T43N, R28W, S22)	Dickinson
Turner Creek (T43N, R29W, S11)	Dickinson
Two Mile Creek (T43N, R29W, S18)	Dickinson
Dump Creek (T43N, R30W, S17)	Dickinson
Bices Creek (T43N, R30W, S17)	Dickinson
Bark River Basin	
Bark River, mainstream and all tributaries, up from mouth in T37N, R24W, S26 to Co. Rd. 535 in T39N, R24W, S19, 20 <i>EXCEPT</i> :	Delta

UPPER PENINSULA STREAMS FLOWING INTO LAKE MICHIGAN

Stream	County
<i>Unnamed Tributary from South Lake in T37N, R24W, S11</i>	<i>Delta</i>
Big Cedar River Basin	
Big Cedar River and all tributaries upstream from bridge in T38N, R25W, S8 <i>EXCEPT:</i>	Menominee
<i>Gorzinski Creek, T38N, R26W, S12</i>	<i>Menominee</i>
<i>Reed Brook, T38N, R26W, S22</i>	<i>Menominee</i>
<i>Alder Brook, T38N, R26W, S16</i>	<i>Menominee</i>
<i>Beaver Dam Creek, T39N, R26W, S31</i>	<i>Menominee</i>
<i>Labre Creek, T40N, R26W, S28</i>	<i>Menominee</i>
Following tributaries of the Big Cedar downstream from T38N, R25W, S8:	
DePas Creek mouth in T37N, R25W, S11	Menominee
Crooked Creek mouth in T37N, R25W, S22	Menominee
DeGraves Creek mouth in T37N, R25W, S34	Menominee
Camp H Creek upstream from Peterson's Pond in T37N, R25W, S30	Menominee
Big Brook upstream from Co. Rd. 352, T35N, R26W, S20	Menominee
Elwood Creek Mouth in T35N, R25W, S11	Menominee
Walton Creek Mouth in T35N, R25W, S23	Menominee
Tributaries of Menominee River	
Kelly Creek upstream from T33N, R27W, S20	Menominee
Little Kelly Creek (T34N, R27W, S3)	Menominee
Ross Creek (T36N, R27W, S34)	Menominee
Holmes Creek (T37N, R27W, S36)	Menominee
Camp Two Creek (T38N, R27W, S10)	Menominee
Burke Creek (T34N, R28W, S7)	Menominee
Shakey River upstream from T35N, R28W, S9	Menominee
Miscauna Creek (T37N, R28W, S29)	Menominee
Pemene Creek (T37N, R28W, S21)	Menominee
Faithorn Creek (T38N, R28W, S20)	Menominee
Harter Creek (T38N, R28W, S7)	Menominee
Fumee Creek (T39N, R30W, S3)	Dickinson
Poor Farm Creek (T39N, R30W, S4)	Dickinson
Unnamed Tributary (T39N, R30W, S8)	Dickinson
First Creek (T41N, R31W, S24)	Dickinson
Unnamed Tributary (T41N, R31W, S15)	Iron
Badwater Creek Mouth (S32, T41N, R30W)	Dickinson
Sturgeon River Basin	
Turners Creek (T39N, R28W, S32)	Dickinson
Fitzgerald Creek upstream from Turners Creek	Dickinson
Hamilton Creek upstream from Hamilton Lake (T39N, R28W, S21)	Dickinson
Beaver Creek (T39N, R28W, S3)	Dickinson
Pine Creek upstream from mouth in T39N, R29W, S12	Dickinson
Fern Creek (T40N, R29W, S34)	Dickinson
Brown's Creek (T40N, R30W, S14)	Dickinson
Seibert's Creek (T40N, R30W, S11) upstream to Benton Lake	Dickinson
Pollock Creek (T40N, R28W, S1)	Dickinson, Menominee
Pocans Creek (T41N, R28W, S13)	Dickinson
West Branch Sturgeon River upstream from (T41N, R29W, S13)	Dickinson
Mitchell Creek (T41N, R29W, S24) <i>EXCEPT:</i>	Dickinson
<i>Whiskey Creek (T41N, R29W, S24)</i>	<i>Dickinson</i>
<i>Unnamed Tributary (T41N, R29W, S22)</i>	<i>Dickinson</i>

UPPER PENINSULA STREAMS FLOWING INTO LAKE MICHIGAN

Stream	County
East Branch Sturgeon River upstream from bridge in T43N, R29W, S35	Dickinson
Solberg Lake Creek (T42N, R29W, S22)	Dickinson
Skunk Creek (T42N, R28W, S20)	Dickinson
South Branch of East Branch Sturgeon River (T42N, R29W, S3)	Dickinson
Lost Creek (T40N, R28W, S35)	Dickinson
Cassidy Creek above bridge (T40N, R29W, S14) <i>EXCEPT:</i> <i>Unnamed Tributary (T40N, R29W, S14)</i>	Dickinson <i>Dickinson</i>
North Branch Cassidy Creek upstream from confluence with Little Cassidy Creek in T40N, R28W, S27	Dickinson
Little Cassidy Creek, confluence with Cassidy Creek in T40N, R28W, S27	Dickinson
Michigamme River Basin	
Larson Creek (T42N, R31W, S16)	Iron
Camp Five Creek (T42N, R31W, S15)	Iron
Unnamed Tributary (T42N, R31W, S9)	Iron
Camp Six Creek (T42N, R31W, S9)	Iron
Minnehaha Creek (T43N, R31W, S29)	Iron
Two Unnamed Tributaries (T43N, R31W, S20)	Iron
Unnamed Tributary (T43N, R31W, S17)	Iron
Kelso Creek (T43N, R31W, S1) up to bridge (T43N, R31W, S12)	Iron
Unnamed Tributary (T44N, R31W, S10)	Iron
Three Mile Creek (T44N, R31W, S10)	Iron
Unnamed Tributary (T46N, R31W, S35)	Iron
Unnamed Tributary to Bone Lake (T46N, R32W, S21)	Iron
Unnamed Tributary (T46N, R32W, S16)	Iron
Beaver Creek (T46N, R32W, S9)	Iron
LaFournier Creek (T46N, R32W, S9)	Iron
Unnamed Tributary (T44N, R32W, S24)	Iron
Gages Creek (T42N, R31W, S33)	Iron
Clarks Creek (T43N, R31W, S5)	Iron
Fence River from T44N, R31W, S3 upstream to T46N, R32W, S35	Iron
McMillan Creek (T44N, R31W, S16)	Iron
Mitchigan River (T45N, R31W, S15)	Iron
Smith Creek (T45N, R31W, S15)	Iron
Camp Creek (T45N, R31W, S17)	Iron
East Branch Fence River (T45N, R32W, S12)	Iron
Nolenchec Creek (T45N, R31W, S17)	Iron
Jones Camp Creek (T45N, R32W, S12)	Iron
Flanigan Creek (T46N, R32W, S14)	Iron, Baraga
Margeson Creek (T44N, R32W, S13)	Iron
McCutcheon Creek (T44N, R32W, S16)	Iron
Deer River (T44N, R32W, S16)	Iron
Premo Creek (T44N, R32W, S20)	Iron
Michigamme River and all tributaries, up from T45N, R29W, S29 to T46N, R29W, S19 <i>EXCEPT:</i> <i>Gambles Creek, T45N, R29W, S5</i>	Marquette <i>Marquette</i>
Trout Falls Creek and all tributaries, up from mouth in T46N, R29W, S18 <i>EXCEPT:</i> <i>Outlet from Hot Jack Lake to Wahlstrom Lake</i>	Marquette <i>Marquette</i>
Spruce River and all tributaries (T47N, R30W, S21)	Marquette
Dishno Creek and all tributaries (T48N, R30W, S1)	Marquette
West Branch of Peshekee, all of stream in Baraga County <i>EXCEPT: Unnamed Tributary in T49N, R31W, S25</i> <i>Outlets of Crooked Lake and Outlet of Craig Lake down to tributary in T49N, R31W, S22</i>	Baraga <i>Baraga</i> <i>Baraga</i>

UPPER PENINSULA STREAMS FLOWING INTO LAKE MICHIGAN

Stream	County
Baraga Creek, all of stream system in Baraga County (T50N, R30W)	Baraga
Paint River Basin	
Paint River, entire system EXCEPT:	Iron
<i>Mitigwaki Lake inlets and Mitigwaki Creek</i>	<i>Iron</i>
<i>Lower Holmes Lake Inlet</i>	<i>Iron</i>
<i>Winslow Lake Inlets</i>	<i>Iron</i>
<i>Borski Creek</i>	<i>Iron</i>
<i>Lake Five Creek</i>	<i>Iron</i>
<i>Tributary to Net River in T46N, R34W, S1, 2</i>	<i>Iron</i>
<i>Spring Lake Creek</i>	<i>Iron</i>
<i>Tributary in T46N, R34W, S27, 34</i>	<i>Iron</i>
<i>Net River down from bridge in T46N, R33W, S19</i>	<i>Iron</i>
<i>Pass Creek</i>	<i>Iron</i>
<i>Porter Lake Outlet</i>	<i>Iron</i>
<i>Fire Lake Creek</i>	<i>Iron</i>
<i>Dahm Lake Outlet</i>	<i>Iron</i>
<i>First Fortune Lake Inlet</i>	<i>Iron</i>
<i>Anderson Lake Outlet</i>	<i>Iron</i>
<i>Brier Hill Creek down to bridge in T43N, R33W, S24</i>	<i>Iron</i>
<i>Mud Lake Outlet</i>	<i>Iron</i>
<i>Chicagon Creek above Lake Emily</i>	<i>Iron</i>
<i>St. Paul Creek below Upper Holmes Lake</i>	<i>Iron</i>
<i>Tributaries in T42N, R32W, S2, 3, 11 and 12</i>	<i>Iron</i>
<i>Tim Bowers Creek above beaver pond in T42N, R32W, S15 NE</i>	<i>Iron</i>
<i>Little Tobin Creek</i>	<i>Iron</i>
<i>Tributary in T42N, R32W, S36</i>	<i>Iron</i>
<i>Tributary in T41N, R32W, S1</i>	<i>Iron</i>
<i>Paint River downstream from Ponozzo Road</i>	<i>Iron</i>
<i>Bridge in T44N, R35W, S8,9</i>	
<i>Paint River downstream from Bates-Amasa Road</i>	<i>Iron</i>
<i>Bridge in T44N, R34W, S36</i>	
Brule River Basin	
Brule River up from US-2, T41N, R32W, S9 EXCEPT:	Iron
<i>Unnamed Tributary, T42N, R33W, S28</i>	<i>Iron</i>
<i>East Branch Armstrong Creek above Armstrong Lake,</i>	<i>Iron</i>
<i>T42N, R33W, S22</i>	
<i>Baker Creek, T42N, R35W, S1</i>	<i>Iron</i>
<i>Iron Lake Creek, T43N, R35W, S15</i>	<i>Iron</i>
<i>Unnamed Tributary, T42N, R35W, S34</i>	<i>Iron</i>
<i>Unnamed Tributary, T42N, R35W, S28</i>	<i>Iron</i>
<i>Bass Creek, T42N, R36W, S14</i>	<i>Iron</i>
<i>Hagerman Creek, T42N, R36W, S15</i>	<i>Iron</i>
<i>Lambert Creek, T43N, R36W, S32</i>	<i>Iron</i>
<i>Iron River (T42N, R34W, S29)</i>	<i>Iron</i>
<i>Holmes Creek (T42N, R35W, S2)</i>	<i>Iron</i>
<i>Sunset Creek (T43N, R35W, S27)</i>	<i>Iron</i>
<i>Stanley Creek (T43N, R35W, S27)</i>	<i>Iron</i>
<i>Autio Creek (T43N, R35W, S17)</i>	<i>Iron</i>
<i>Nash Creek (T43N, R35W, S17)</i>	<i>Iron</i>
<i>South Branch Iron River, T43N, R35W, S18 up to</i>	<i>Iron</i>
<i>Chara Lake, T43N, R36W, S24</i>	
<i>North Branch Iron River (T43N, R35W, S18)</i>	<i>Iron</i>
<i>Camp Lake Creek (T42N, R35W, S19)</i>	<i>Iron</i>
<i>Pendleton Creek (T42N, R36W, S5)</i>	<i>Iron</i>

UPPER PENINSULA STREAMS FLOWING INTO LAKE MICHIGAN

Stream	County
Alpha Creek above unnamed lake, T42N, R33W, S13	Iron

LOWER PENINSULA STREAMS FLOWING INTO LAKE MICHIGAN

Stream	County
Coastal Streams between Straits of Mackinac and Bear River (Emmet County)	
Carp Lake River (T39N, R4W, S29)	Emmet
Seven Mile Creek (T36N, R6W, S30)	Emmet
Five Mile Creek (T36N, R6W, S32)	Emmet
No Name Creek (T35N, R5W, S32)	Emmet
Roaring Brook (T35N, R5W, S17)	Emmet
Page Creek (T35N, R5W, S17)	Emmet
Menonaqua Creek (T35N, R5W, S22)	Emmet
Tannery Creek (T35N, R5W, S28)	Emmet
Wycamp Creek (T38N, R6W, S34)	Emmet
Genc Creek (T37N, R6W, S8)	Emmet
Bear River Basin	
Bear River (T34N, R5W, S6)	Emmet, Charlevoix
Spring Brook (T33N, R5W, S14)	Charlevoix
Gimlet Creek (T33N, R5W, S23)	Charlevoix
Hay Marsh Creek (T33N, R5W, S15)	Charlevoix
Walloon Lake Tributaries	
Schoof's Creek (T34N, R5W, S30)	Emmet
South-Arm Creek (T33N, R5W, S18)	Charlevoix
Beaver Island	
Cable's Creek	Charlevoix
Iron Ore Creek	Charlevoix
Lake Charlevoix Area	
Woods Creek (T34N, R7W, S32)	Charlevoix
Horton Creek (T33N, R6W, S6)	Charlevoix
Dyer Creek (T33N, R6W, S8)	Charlevoix
Porter Creek (T33N, R6W, S32)	Charlevoix
Loeb Creek (T33N, R8W, S1)	Charlevoix
Stover Creek (T34N, R8W, S35)	Charlevoix
Tributaries of South-Arm Lake	
Olstrom Creek (T32N, R7W, S3)	Charlevoix
Brown Creek (T32N, R7W, S23)	Charlevoix
Monroe Creek (T32N, R7W, S9)	Charlevoix
Boyne River Basin	
Boyne River (T33N, R6W, S35)	Charlevoix
Schoolhouse Creek (T32N, R5W, S10)	Charlevoix
North Branch Boyne River (T32N, R5W, S10)	Charlevoix
South Branch Boyne River (T32N, R5W, S9)	Charlevoix, Antrim
Moyer Creek (T32N, R5W, S21)	Charlevoix
Jordan River Basin	
Jordan River (T32N, R7W, S23)	Charlevoix, Antrim
Lanway Creek (T32N, R7W, S26)	Charlevoix
Deer Creek (T32N, R7W, S26)	Charlevoix

LOWER PENINSULA STREAMS FLOWING INTO LAKE MICHIGAN

Stream	County
Bartholemew Creek (T31N, R7W, S1)	Antrim
Severence Creek (T31N, R6W, S7)	Antrim
Webster Creek (T31N, R6W, S7)	Antrim
Gook Creek (T31N, R6W, S17)	Antrim
Lilak Creek (T31N, R6W, S17)	Antrim
Martin Creek (T31N, R6W, S20)	Antrim
Cokirs Creek (T31N, R6W, S20)	Antrim
Mill Creek (T31N, R6W, S20)	Antrim
Kocher Creek (T31N, R6W, S29)	Antrim
Scotts Creek (T31N, R6W, S29)	Antrim
Tutstone Creek (T31N, R6W, S29)	Antrim
Green River (T30N, R6W, S5)	Antrim
Stevens Creek (T30N, R6W, S9)	Antrim
Todd Creek (T31N, R7W, S1)	Antrim
Landslide Creek (T30N, R6W, S10)	Antrim
Section 13 Creek (T30N, R6W, S11)	Antrim
Six Tile Creek (T30N, R5W, S6)	Antrim
Unnamed Creek (T31N, R5W, S30)	Antrim
Unnamed Creek (T31N, R7W, S12)	Antrim
Unnamed Creek (T31N, R6W, S32)	Antrim
Two Unnamed Creeks (T31N, R6W, S7)	Antrim
Unnamed Creek (T31N, R6W, S20)	Antrim
Unnamed Creek (T30N, R6W, S5)	Antrim
Two Unnamed Creeks (T30N, R6W, S4)	Antrim
Unnamed Creek (T30N, R6W, S2)	Antrim
Tributaries of Torch Lake upstream to Intermediate Lake	
Grass Creek (T30N, R8W, S22)	Antrim
Grass River (T29N, R8W, S13)	Antrim
Wilkenson Creek (T31N, R8W, S7)	Antrim
Finch Creek (T29N, R8W, S13)	Antrim
Bonnie Brook (T29N, R8W, S21)	Antrim
Spencer Creek (T29N, R8W, S28)	Antrim
Cedar River (T30N, R7W, S20)	Antrim
Cold Creek (T29N, R7W, S7)	Antrim
Shanty Creek (T29N, R7W, S7)	Antrim
Eastport Creek from Mouth (T31N, R8E, S31)	Antrim
Intermediate River from Lake Bellaire (T30N, R7W, S31) up to Bellaire (Intermediate River) Dam	Antrim
Intermediate Lake Area chain of lakes	
Skinner Creek (T32N, R8W, S13)	Antrim, Charlevoix
Mason Creek (T32N, R8W, S11)	Antrim, Charlevoix
Marion Creek (T32N, R8W, S2)	Antrim, Charlevoix
Fisk Creek (T30N, R8W, S1)	Antrim
Ogletree Creek (T31N, R8W, S11)	Antrim
Intermediate River (T31N, R7W, S28)	Antrim
Benway Creek (T31N, R8W, S11)	Antrim
King Creek (T32N, R8W, S35)	Antrim
Liscon Creek (T32N, R7W, S30)	Charlevoix
Openo Creek (T30N, R7W, S6)	Antrim
Vance Creek (T31N, R7W, S5)	Antrim
Von Stratten Creek (T31N, R8W, S2)	Antrim
Unnamed Tributary to Dingman River (T31N, R7W, S8)	Antrim
Lake of the Woods Tributaries	

LOWER PENINSULA STREAMS FLOWING INTO LAKE MICHIGAN

Stream	County
Saloon Creek (T29N, R7W, S17)	Antrim
Unnamed Creek (T29N, R7W, S17)	Antrim
Coastal Streams between Bear River and the Antrim - Grand Traverse County Line	
All streams tributary to Lake Michigan	Emmet, Charlevoix, Antrim
<i>EXCEPT:</i>	
<i>Pine River Channel (L. Charlevoix outlet)</i>	<i>Charlevoix</i>
<i>Medusa Creek</i>	<i>Charlevoix</i>
Elk Lake - Skegemog Area	
Williamsburg Creek (T28N, R9W, S27)	Grand Traverse
Battle Creek (T28N, R9W, S26)	Grand Traverse
Barker Creek (T28N, R8W, S30)	Kalkaska
Desmond Creek (T28N, R8W, S29)	Kalkaska
Vargason Creek (T28N, R8W, S28)	Kalkaska
Four Unnamed Creeks (T28N, R8W, S29)	Kalkaska
Rapid River and tributary (T28N, R8W, S6)	Kalkaska
Torch River (T28N, R8W, S18)	Antrim, Kalkaska
Coastal Streams of East & West Arms, Grand Traverse Bay	
Yuba Creek (T28N, R10W, S13)	Grand Traverse
Acme Creek (T28N, R10W, S34)	Grand Traverse
Mitchell Creek (T27N, R10W, S7)	Grand Traverse
Bakers (4 Mile) Creek (T27N, R10W, S9)	Grand Traverse
Unnamed Creek (T28N, R10W, S19)	Grand Traverse
Unnamed Creek (T28N, R10W, S17)	Grand Traverse
Unnamed Creek (T29N, R10W, S32)	Grand Traverse
Boardman River Basin	
Boardman River (T27N, R11W, S2) <i>EXCEPT:</i>	Grand Traverse
<i>Boardman Lake (T27N, R11W, S10, 11, 14, 15)</i>	<i>Grand Traverse</i>
Kids Creek (T27N, R11W, S3)	Grand Traverse
Unnamed Creek (T27N, R11W, S22)	Grand Traverse
Unnamed Creek (T27N, R11W, S27)	Grand Traverse
Unnamed Creek (T26N, R11W, S3)	Grand Traverse
Jaxon Creek (T26N, R11W, S13)	Grand Traverse
Unnamed Creek (T26N, R11W, S14)	Grand Traverse
Swainston Creek (T26N, R10W, S21)	Grand Traverse
Fast Creek (T26N, R10W, S21)	Grand Traverse
Twenty-Two Creek (T26N, R9W, S18)	Grand Traverse
Hannas Creek (T26N, R9W, S9)	Grand Traverse
South Branch Boardman River (T26N, R9W, S3)	Grand Traverse, Kalkaska
North Branch Boardman River (T26N, R9W, S3) <i>EXCEPT:</i>	
<i>Boardman Mill Pond from the dam upstream to Kettle Lake Road (T27N, R7W, S16)</i>	<i>Grand Traverse, Kalkaska</i>
Coastal Streams of Leelanau County between Greilickville and Leland River	
Unnamed Creek (T28N, R11W, S33) trib. to Cedar Lake	Leelanau
Cedar or Hienes Creek (T28N, R11W, S28)	Leelanau
Unnamed Creek (T28N, R11W, S28) trib. to Cedar Lake	Leelanau
Cedar Lake Outlet (T28N, R11W, S28) from Lake Michigan upstream to dam	Leelanau

LOWER PENINSULA STREAMS FLOWING INTO LAKE MICHIGAN

Stream	County
Three Unnamed Creeks (T28N, R11W, S20) tributary to Cedar Lake	Leelanau
Lee Creek (T29N, R11W, S10)	Leelanau
Leo Creek (T30N, R11W, S28)	Leelanau
Belanger Creek (T30N, R11W, S10)	Leelanau
Weaver Creek (T31N, R11W, S35)	Leelanau
Unnamed Creek (T31N, R11W, S14)	Leelanau
Ennis Creek (T31N, R11W, S11)	Leelanau
Northport Creek (T32N, R11W, S34)	Leelanau
Roaring Brook (T31N, R11W, S7)	Leelanau
Gill's Creek (T31N, R11W, S18)	Leelanau
Unnamed Creek (T31N, R11W, S7)	Leelanau
Unnamed Creek (T31N, R12W, S24)	Leelanau
Leland River from mouth (T31N, R12W, S9) upstream to Leland Dam	Leelanau
Tributaries to Lake Leelanau	
Houdek Creek (T31N, R12W, S35)	Leelanau
Beaudwin Creek (T30N, R12W, S24)	Leelanau
Mebert Creek (T29N, R12W, S13)	Leelanau
Belnap Creek (T28N, R12W, S12)	Leelanau
Unnamed Creek (T28N, R12W, S11)	Leelanau
Weisler Creek (T28N, R12W, S10)	Leelanau
Solon or Cedar Run Creek (T28N, R12W, S9)	Leelanau
Cedar Creek (T28N, R12W, S5)	Leelanau
Clearbrook Creek (T28N, R12W, S9)	Leelanau
Two Unnamed Creeks (T28N, R12W, S8)	Leelanau
Rice Creek (T29N, R12W, S35)	Leelanau
Unnamed Creek (T29N, R12W, S14)	Leelanau
Unnamed Creek (T29N, R12W, S11)	Leelanau
Unnamed Creek (T29N, R12W, S23)	Leelanau
Two Unnamed Creeks (T30N, R12W, S23)	Leelanau
Coastal Streams between Leland River (Leelanau County) and Platte River (Benzie County)	
Two Unnamed Creeks (T30N, R12W, S29)	Leelanau
Unnamed Creek (T30N, R12W, S32)	Leelanau
Good Harbor Creek (T29N, R13W, S1)	Leelanau
Shalda or Sucker Creek (T29N, R13W, S4) <i>EXCEPT:</i> <i>Narada Lake Outlet</i>	Leelanau <i>Leelanau</i>
Lime Creek (T29N, R13W, S26)	Leelanau
Three Unnamed Creeks (T29N, R13W, S26)	Leelanau
Crystal River (T29N, R14W, S14) and tributaries to Glen Lake <i>EXCEPT:</i> <i>The portion between Fisher Dam (S24) and Glen Lake</i>	Leelanau <i>Leelanau</i>
Unnamed Creek (T28N, R14W, S18)	Leelanau
Otter Creek (T27N, R14W, S12)	Benzie
Platte River Basin	
Platte River (T27N, R15W, S30) <i>EXCEPT:</i> <i>Unnamed Creek (T26N, R13W, S4)</i> <i>Lower Woodcock Lake Outlet (T27N, R13W, S28)</i> <i>Harvey Lake Outlet (T27N, R13W, S28)</i>	Benzie <i>Benzie</i> <i>Benzie</i> <i>Benzie</i>
Unnamed Creek (T26N, R15W, S12)	Benzie
North Branch Platte River (T26N, R15W, S1)	Benzie
Collison Creek (T26N, R14W, S16)	Benzie
Carter Creek (T26N, R14W, S15)	Benzie

LOWER PENINSULA STREAMS FLOWING INTO LAKE MICHIGAN

Stream	County
Brundage Creek (T26N, R13W, S7)	Benzie
Sherman Creek (T27N, R13W, S35)	Benzie
Betsie River Basin	
Betsie River (T26N, R16W, S35), <i>EXCEPT:</i> <i>The portion upstream from the Grass Lake Flooding Dam</i>	Benzie, Manistee, Grand Traverse Benzie, Grand Traverse
Crystal Lake Outlet (T26N, R15W, S29)	Benzie
Cold Creek (T26N, R15W, S26)	Benzie
North Branch Cold Creek (T26N, R15W, S23)	Benzie
Rice Creek (T26N, R15W, S34)	Benzie
Dair Creek (T25N, R14W, S19)	Benzie
Two Unnamed Creeks (T24N, R14W, S8)	Manistee
Two Unnamed Creeks (T24N, R14W, S9)	Manistee
Little Betsie River (T25N, R14W, S25)	Benzie
Unnamed Creek (T25N, R13W, S12) trib. to Twin Lake	Benzie
Mason Creek (T26N, R12W, S23)	Grand Traverse
Unnamed Creek (T26N, R12W, S26) trib. to Duck Lake	Grand Traverse
Horton Creek upstream from Youker Road (T25N, R12W, S3)	Grand Traverse
Coastal Streams between Betsie River (Benzie County) and Portage Lake Outlet	
(Manistee County)	
Herring Creek (T25N, R16W, S22)	Benzie
Bowens Creek (T24N, R16W, S15)	Manistee
Unnamed Creek (T24N, R16W, S33)	Manistee
All Tributaries of Portage Lake (T23N, R16W)	Manistee
Manistee River Basin	
Manistee River (T21N, R17W, S1) <i>EXCEPT:</i> <i>Portions between Tippy Dam and Redbridge,</i> <i>between Hodenpyle Dam and M-115,</i> <i>and the following tributaries:</i>	Manistee, Wexford Missaukee, Kalkaska, Crawford, Otsego, Antrim
<i>Unnamed Creek (T22N, R16W, S31)</i>	Manistee
<i>Unnamed Creek (T21N, R16W, S6)</i>	Manistee
<i>Unnamed Creek (T21N, R16W, S5)</i>	Manistee
<i>Claybank Bayou (T21N, R16W, S3)</i>	Manistee
<i>Borski Bayou (T22N, R15W, S29)</i>	Manistee
<i>Unnamed Creek (T23N, R13W, S24)</i>	Manistee
<i>Walton Outlet Creek upstream from railroad</i> <i>bridge in T24N, R9W, S4</i>	Wexford, Grand Traverse
Claybank Creek upstream from Claybank Lake (T21N, R16W, S2)	Manistee
Chief Creek (T22N, R15W, S21)	Manistee
Bear Creek (T22N, R15W, S22) <i>EXCEPT:</i> <i>Unnamed Creek (T22N, R14W, S20)</i> <i>Unnamed Creek (T22N, R14W, S7)</i> <i>Boswell Creek upstream from Highbridge Road</i> <i>(T22N, R14W, S9)</i> <i>Healy Lake Outlet (T24N, R14W, S33)</i>	Manistee Manistee Manistee Manistee
Pine Creek (T22N, R15W, S36)	Manistee
Sickle Creek (T22N, R15W, S20)	Manistee
Sylvan Creek (T21N, R14W, S6)	Manistee
Pine River upstream from Highway M-55 (T21N, R13W, S17) and all tributaries	Manistee, Wexford, Lake

LOWER PENINSULA STREAMS FLOWING INTO LAKE MICHIGAN

Stream	County
Pine River, North & East Branch and all tributaries (T20N, R10W, S29)	Osceola, Lake
Rose Lake Outlet and all tributaries from confluence with the East Branch of Pine River to US-131 (T20N, R10W, S24)	Osceola
Beaver Creek (T19N, R10W, S7) <i>EXCEPT:</i> <i>Little Beaver Creek in T19N, R10W, S19</i>	Osceola Osceola
Sprague Creek (T20N, R10W, S32)	Osceola
Peterson Creek (T22N, R13W, S27)	Manistee, Wexford
Hinton Creek (T22N, R13W, S23)	Manistee, Wexford
Arguilla Creek (T22N, R13W, S23)	Manistee, Wexford
Unnamed Creek (T22N, R13W, S23)	Manistee
Blind or Cedar Creek (T22N, R13W, S14)	Manistee, Wexford
Slagle Creek (T22N, R13W, S11)	Manistee, Wexford
Two Unnamed Creeks (T23N, R13W, S25)	Manistee
Unnamed Creek (T11N, R13W, S2)	Manistee
Seafan Creek (T23N, R12W, S30)	Wexford
Tar Creek (T23N, R12W, S30)	Wexford
Small Creek (T23N, R12W, S21)	Wexford
Cripple Creek (T23N, R12W, S16)	Wexford
Unnamed Creek (T23N, R12W, S15)	Wexford
Fletcher Creek (T23N, R12W, S10)	Wexford
Preston Creek (T23N, R12W, S11)	Wexford
Unnamed Creek (T23N, R12W, S11)	Wexford
Burkett Creek (T23N, R12W, S1)	Wexford
Unnamed Creek (T24N, R12W, S36)	Wexford
Wheeler Creek (T24N, R12W, S36) <i>EXCEPT:</i> <i>Portion upstream from the dam in T24N, R11W, S8</i>	Wexford Wexford
Cole Creek (T24N, R11W, S32)	Wexford
Two Unnamed Creeks (T24N, R11W, S28)	Wexford
Adams Creek (T24N, R11W, S27)	Wexford
Anderson Creek (T24N, R11W, S22)	Wexford
Soper Creek (T24N, R11W, S24)	Wexford
Filer Creek (T24N, R11W, S24)	Wexford
Blind Creek (T24N, R10W, S18)	Wexford
Apple Creek (T24N, R10W, S18)	Wexford
Two Unnamed Creeks (T24N, R10W, S16)	Wexford
Unnamed Creek (T24N, R10W, S3)	Wexford
Unnamed Creek (T24N, R10W, S2)	Wexford
Silver Creek (T24N, R10W, S9)	Wexford
Buttermilk Creek (T24N, R10W, S11)	Wexford
Manton Creek (T24N, R9W, S8)	Wexford
Fife Lake Outlet (T24N, R9W, S10) <i>EXCEPT:</i> <i>Portion upstream from dam in T25N, R9W, S26 and portion of tributary stream in T24N, R9W, S1, 11</i>	Wexford, Grand Traverse Wexford, Grand Traverse
Chase Creek (T24N, R9W, S13)	Wexford
Morrisy Creek (T24N, R9W, S12)	Wexford
Hopkins Creek (T24N, R8W, S7)	Missaukee
Bourne Creek (T25N, R8W, S33)	Kalkaska
Ham Creek (T25N, R8W, S33)	Missaukee, Kalkaska
Spring Creek (T25N, R8W, S27)	Kalkaska
Nelson Creek (T25N, R7W, S30)	Kalkaska
Filer Creek (T25N, R7W, S33)	Kalkaska
Waterhole Creek (T25N, R7W, S28)	Kalkaska
Little Cannon Creek (T25N, R7W, S27)	Kalkaska
Silver Creek (T25N, R7W, S26)	Kalkaska

LOWER PENINSULA STREAMS FLOWING INTO LAKE MICHIGAN

Stream	County
Maple Creek (T25N, R7W, S12)	Kalkaska
Pierson Creek (T26N, R7W, S36)	Kalkaska
North Branch Manistee River and all tributaries (T25N, R6W, S6)	Kalkaska
Big Cannon Creek (T25N, R6W, S6)	Kalkaska
Little Devil Creek (T25N, R6W, S5)	Kalkaska
Devil Creek (T25N, R6W, S5)	Kalkaska
Black Creek (T26N, R5W, S29)	Kalkaska
Clear Creek (T26N, R5W, S29)	Kalkaska
Portage Creek (T26N, R5W, S21) <i>EXCEPT:</i>	Kalkaska
<i>Portion upstream from the Kalkaska/Crawford County Line</i>	Kalkaska, Crawford
Goose Creek (T27N, R4W, S20)	Crawford
Frenchman Creek (T29N, R4W, S31)	Otsego
Little Manistee River (T21N, R16W, S20)	Manistee, Mason, Lake
Unnamed Creek (T25N, R7W, S12)	Kalkaska
Willow Creek (T25N, R6W, S6)	Kalkaska
Coastal Streams between Manistee River (Manistee County) and Big Sable River (Mason County)	
Magoon Creek (T21N, R17W, S28)	Manistee
Unnamed Creek (T20N, R17W, S6)	Mason
Gurney Creek (T20N, R17W, S6)	Mason
Cooper Creek (T20N, R18W, S13)	Mason
Unnamed Creek (T21N, R17W, S33)	Manistee
Big Sable River Basin	
Davis Creek (T20N, R17W, S33)	Mason
Big Sable River (T19N, R18W, S19) <i>EXCEPT:</i>	Mason, Lake
<i>Hamlin Lake and the following tributaries:</i>	<i>Mason, Lake</i>
<i>Unnamed Creek T19N, R18W, S1)</i>	<i>Mason</i>
<i>Unnamed Creek (T19N, R18W, S14)</i>	<i>Mason</i>
<i>Two Unnamed Creeks (T19N, R17W, S7)</i>	<i>Mason</i>
<i>Dennis Creek (T19N, R17W, S5) and tributaries</i>	<i>Mason</i>
<i>Rifters Creek (T20N, R16W, S21)</i>	<i>Mason</i>
<i>Muckwa Creek (T19N, R15W, S2)</i>	<i>Mason</i>
<i>Black Creek (T19N, R15W, S1)</i>	<i>Mason</i>
<i>Unnamed Creek (T19N, R15W, S2)</i>	<i>Mason</i>
<i>Pleasant Lake Outlet (T19N, R14W, S7)</i>	<i>Lake</i>
Freeman Creek (T20N, R17W, S27)	Mason
Little Sable River (T19N, R15W, S12) <i>EXCEPT:</i>	Mason, Lake
<i>Portion upstream from Millerton Road in T19N, R15W, S13</i>	<i>Mason, Lake</i>
<i>and tributary stream in T19N, R15W, S12</i>	
Twin Lakes Creek (T19N, R14W, S30)	Lake
McCarthy Creek (T19N, R14W, S15)	Lake
Bloody Run Creek (T19N, R14W, S2)	Lake
Lincoln River Basin	
Lincoln River (T18N, R18W, S4) <i>EXCEPT:</i>	Mason
<i>Lincoln Lake</i>	<i>Mason</i>
<i>Unnamed Creek (T18N, R18W, S1)</i>	<i>Mason</i>
North Branch Lincoln River (T19N, R17W, S32) <i>EXCEPT:</i>	Mason
<i>That portion upstream from Custer Road Bridge (T19N, R16W, S9)</i>	<i>Mason</i>
South Branch Lincoln River (T19N, R17W, S32) <i>EXCEPT:</i>	Mason
<i>Unnamed Creek (T19N, R16W, S30)</i>	<i>Mason</i>
<i>Unnamed Creek (T19N, R16W, S33)</i>	<i>Mason</i>

LOWER PENINSULA STREAMS FLOWING INTO LAKE MICHIGAN

Stream	County
Pere Marquette River Basin	
Pere Marquette River (T18N, R18W, S26) <i>EXCEPT:</i>	Lake, Mason
<i>Mosquito Creek (T18N, R18W, S25)</i>	Mason
<i>St. Clair Creek (T18N, R17W, S30)</i>	Mason
<i>Swanson Creek (T18N, R18W, S25)</i>	Mason
<i>Unnamed Creek (T17N, R17W, S32)</i>	Mason
<i>Lichte Creek (T18N, R17W, S32)</i>	Mason
<i>Two Unnamed Creeks (T18N, R17W, S28)</i>	Mason
<i>Unnamed Creek (T18N, R17W, S34)</i>	Mason
<i>India Creek (T18N, R17W, S25)</i>	Mason
<i>Unnamed Creek (T18N, R17W, S24)</i>	Mason
<i>Two Unnamed Creeks (T18N, R16W, S19)</i>	Mason
<i>Unnamed Creek (T18N, R16W, S21)</i>	Mason
Swan Creek (T18N, R17W, S34) <i>EXCEPT:</i>	Mason
<i>Unnamed Creek (T18N, R17W, S35)</i>	Mason
<i>Unnamed Creek (T17N, R17W, S2)</i>	Mason
<i>Unnamed Creek (T17N, R16W, S6)</i>	Mason
<i>Unnamed Creek (T17N, R17W, S1) east of Appleton Road.</i>	Mason
Black Creek (T18N, R16W, S22)	Mason
Big South Branch Pere Marquette River (T18N, R16W, S22)	Mason, Oceana
<i>EXCEPT:</i>	Newaygo
<i>Unnamed Creek (T18N, R16W, S36)</i>	Mason
<i>Unnamed Creek (T17N, R15W, S23)</i>	Mason
<i>Unnamed Creek (T17N, R15W, S26)</i>	Mason
<i>Unnamed Creek (T16N, R15W, S1)</i>	Oceana
<i>Triple Lakes Creek (T16N, R14W, S36)</i>	Newaygo
<i>Beaver Creek (T15N, R14W, S11)</i>	Newaygo
<i>Woodland Lake Outlet (T15N, R13W, S17)</i>	Newaygo
<i>Mill Lake Outlet (T16N, R13W, S34)</i>	Newaygo
<i>Cedar Creek (T16N, R13W, S3) upstream from Woodbridge Road</i>	Newaygo
Weldon Creek (T18N, R16W, S24) <i>EXCEPT:</i>	Mason
<i>Tributary stream in T18N, R15W, S7</i>	Mason
Tank Creek (T18N, R14W, S29)	Lake
Sweetwater Creek (T18N, R14W, S28)	Lake
Kinney Creek (T18N, R14W, S34)	Lake
Danaher Creek (T17N, R13W, S18)	Lake
Unnamed Creek (T18N, R14W, S28)	Lake
Unnamed Creek (T17N, R14W, S2)	Lake
Baldwin River (T17N, R13W, S16) <i>EXCEPT:</i>	Lake
<i>Leverentz Lake Outlet in T18N, R13W, S35</i>	Lake
Middle Branch Pere Marquette River (T17N, R13W, S22)	Lake
<i>EXCEPT: North Lake Outlet (T17N, R13W, S14)</i>	Lake
<i>Thompson's Spring Outlet (T17N, R12W, S18)</i>	Lake
<i>Switzer Lake Outlet (T17N, R12W, S17)</i>	Lake
<i>Unnamed Creek (T17N, R12W, S10)</i>	Lake
Little South Branch Pere Marquette River (T17N, R13W, S22)	Lake, Newaygo
Tributaries of Bass Lake	
Kibby Creek (T17N, R18W, S25)	Mason
Pentwater River Basin	
Pentwater River (T16N, R17W, S30) <i>EXCEPT:</i>	Oceana
<i>Hart Lake and the following tributaries:</i>	Oceana
<i>Unnamed Creek (T15N, R17W, S1)</i>	Oceana
<i>Unnamed Creek (T15N, R17W, S10)</i>	Oceana
North Branch Pentwater River (T16N, R18W, S25)	Oceana, Mason

LOWER PENINSULA STREAMS FLOWING INTO LAKE MICHIGAN

Stream	County
Watson Creek (T16N, R17W, S30)	Oceana
Lambricks Creek (T16N, R17W, S31)	Oceana
Russell Creek (T15N, R17W, S17)	Oceana
South Branch Pentwater River (T15N, R17W, S10) <i>EXCEPT:</i>	Oceana
<i>Unnamed Creek (T15N, R17W, S11)</i>	<i>Oceana</i>
<i>Unnamed Creek (T15N, R17W, S1)</i>	<i>Oceana</i>
<i>Leavitt Lake Outlet (T15N, R16W, S13)</i>	<i>Oceana</i>
<i>Unnamed Creek (T15N, R17W, S36)</i>	<i>Oceana</i>
Coastal Streams between Pentwater River (Oceana County) and Silver Creek (Oceana County)	
Unnamed Creek (T16N, R18W, S33)	Oceana
Silver Creek Basin	
Silver Creek (T15N, R19W, S35)	Oceana
The following tributaries to Silver Lake:	
Au Sable Creek (T15N, R18W, S29) <i>EXCEPT:</i>	Oceana
<i>Portion upstream from the dam in S20</i>	<i>Oceana</i>
Hunter Creek (T15N, R18W, S29)	Oceana
Stony Lake Tributaries	
Stony Creek (T14N, R18W, S33) <i>EXCEPT:</i>	Oceana
<i>Four Unnamed Creeks (T14N, R18W, S33)</i>	<i>Oceana</i>
<i>Unnamed Creek (T14N, R18W, S35)</i>	<i>Oceana</i>
<i>Burke Creek (T14N, R18W, S26)</i>	<i>Oceana</i>
<i>Two Unnamed Creeks (T14N, R18W, S25)</i>	<i>Oceana</i>
<i>Dorrance Creek (T14N, R17W, S29) upstream from Water Avenue</i>	<i>Oceana</i>
Coastal Streams between Stony Creek (Oceana County) and White River (Muskegon County)	
Unnamed Creek (T13N, R18W, S28)	Oceana
Flower Creek (T13N, R18W, S33) <i>EXCEPT:</i>	Muskegon, Oceana
<i>Portion upstream from Wilke Road in T13N, R18W, S14</i>	<i>Oceana</i>
Little Flower Creek (T12N, R11W, S10)	Muskegon
White River Basin	
Strawberry Creek (T11N, R17W, S7)	Muskegon
Birch Brook (T11N, R17W, S5)	Muskegon
Unnamed Creek (T11N, R17W, S5)	Muskegon
Mill Pond Creek (T12N, R17W, S33)	Muskegon
Unnamed Creek (T12N, R17W, S33)	Muskegon
White River (T12N, R17W, S21)	Muskegon, Oceana,
<i>EXCEPT:</i>	Newaygo
<i>White Cloud Lake and following tributaries:</i>	<i>Newaygo</i>
<i>Two Unnamed Creeks (T14N, R14W, S27)</i>	<i>Newaygo</i>
<i>Unnamed Creek (T14N, R14W, S23)</i>	<i>Newaygo</i>
<i>Unnamed Creek (T14N, R13W, S30)</i>	<i>Newaygo</i>
<i>Delong Creek (T14N, R13W, S30)</i>	<i>Newaygo</i>
<i>Unnamed Creek (T14N, R13W, S31)</i>	<i>Newaygo</i>
<i>Robinson Creek (T14N, R13W, S32)</i>	<i>Newaygo</i>
Silver Creek (T12N, R17W, S14)	Muskegon
Carlton Creek (T12N, R17W, S11) <i>EXCEPT:</i>	Muskegon, Oceana
<i>Lake Sixteen Outlet (T13N, R17W, S16)</i>	<i>Oceana</i>
<i>Big and Little Wildcat Lake Outlets (T13N, R17W, S17, 20, 21)</i>	<i>Oceana</i>

LOWER PENINSULA STREAMS FLOWING INTO LAKE MICHIGAN

Stream	County
Cleveland Creek (T12N, R16W, S9)	Muskegon
Sand Creek (T13N, R16W, S32)	Muskegon, Oceana
Unnamed Creek (T13N, R16W, S33)	Oceana
North Branch White River (T13N, R16W, S25) <i>EXCEPT:</i> <i>Portion upstream from Walnut Ave. (T14N, R15W, S2) and</i> <i>the following tributaries:</i>	Oceana Oceana
<i>Unnamed Creek (T13N, R16W, S2)</i>	<i>Oceana</i>
<i>Robinson Creek (T14N, R16W, S18)</i> <i>upstream from bridge</i>	<i>Oceana</i>
<i>Unnamed Creek (T14N, R16W, S2) upstream</i> <i>from Buchanan Road</i>	<i>Oceana</i>
<i>Cobmoosa Creek (T15N, R16W, S35)</i> <i>upstream from Baseline Road</i>	<i>Oceana</i>
<i>Unnamed Creek (T14N, R15W, S8)</i>	<i>Oceana</i>
<i>Darlington Lake Outlet (T14N, R15W, S9)</i>	<i>Oceana</i>
Skeel Creek (T13N, R15W, S30)	Oceana
Cushman Creek (T13N, R15W, S21) <i>EXCEPT:</i> <i>Lost Lake Outlet (T13N, R15W, S22)</i>	Oceana, Newaygo <i>Oceana</i>
<i>Unnamed Creek (T13N, R15W, S23)</i>	<i>Oceana</i>
Braton Creek (T13N, R15W, S3) <i>EXCEPT:</i> <i>Portion upstream from the forks in T13N, R15W,</i> <i>S11, including tributaries</i>	Oceana <i>Oceana, Newaygo</i>
Taylor Brook (T13N, R15W, S2)	Oceana
Wrights Creek (T14N, R14W, S29)	Newaygo
Martin Creek (T14N, R14W, S22)	Newaygo
Mena Creek (T14N, R14W, S24)	Newaygo
First Cole Creek (T14N, R13W, S33)	Newaygo
Second Cole Creek (T14N, R13W, S34)	Newaygo
Rattlesnake Creek (T13N, R13W, S2)	Newaygo
Flinton Creek (T14N, R12W, S33)	Newaygo
Five Mile Creek (T14N, R12W, S33)	Newaygo
Mullen Creek (T14N, R12W, S16) <i>EXCEPT:</i> <i>The portion upstream from 6 Mile Road in T15N,</i> <i>R12W, S34 and following tributaries:</i>	Newaygo <i>Newaygo</i>
<i>Unnamed Creek (T14N, R12W, S16)</i>	<i>Newaygo</i>
<i>Unnamed Creek (T14N, R12W, S10)</i>	<i>Newaygo</i>
<i>Two Unnamed Creeks (T14N, R12W, S3)</i>	<i>Newaygo</i>
Coastal Streams between White River and Muskegon River All tributaries to Duck Lake (T11N, R18W, S24)	Muskegon Muskegon
Muskegon River Basin	
Little Bear Creek (T10N, R16W, S8)	Muskegon
Cedar Creek (T10N, R16W, S18)	Muskegon
Muskegon River and all tributaries from T10N, R16W, S18 to T12N, R11W, S18	Muskegon, Newaygo
Little Muskegon River (T12N, R11W, S16)	Newaygo, Montcalm, Mecosta
<i>EXCEPT: Amble Drain</i>	<i>Montcalm</i>
Tamarack Creek (T12N, R11W, S14)	Newaygo, Mecosta
Rice Creek from T11N, R10W, S3 downstream to confluence with Tamarack Creek	Montcalm
Unnamed Creek (T12N, R9W, S29)	Montcalm
Unnamed Creek from T12N, R9W, S31 upstream to T11N, R9W, S3	Montcalm
Unnamed Creek (T12N, R8W, S5)	Montcalm
Handy Creek (T12N, R10W, S17)	Montcalm

LOWER PENINSULA STREAMS FLOWING INTO LAKE MICHIGAN

Stream	County
Unnamed Creek (T12N, R10W, S10)	Montcalm
Unnamed Creek (T12N, R10W, S3)	Montcalm
Big Creek & all tributaries (T13N, R10W, S25)	Mecosta
Quigley Creek (T13N, R9W, S21)	Mecosta
Unnamed Creek (T13N, R8W, S18)	Mecosta
Unnamed Creek (T13N, R8W, S7)	Mecosta
Sylvester Creek (T13N, R8W, S7)	Mecosta
Shinglebolt Creek (T13N, R8W, S5)	Mecosta
Unnamed Creek (T14N, R9W, S31)	Mecosta
Schrader Creek (T14N, R8W, S14)	Mecosta
Dye Creek (T14N, R8W, S11)	Mecosta
Unnamed Creek (T15N, R8W, S36)	Mecosta
Gilbert Creek (T14N, R8W, S4)	Mecosta
Burden Lake Creek (T14N, R8W, S7)	Mecosta
Dead Stream (T14N, R8W, S8)	Mecosta
Rosy Run Creek (T13N, R10W, S19)	Mecosta, Newaygo
South Mitchell Creek (T13N, R10W, S7)	Newaygo, Mecosta
Bennett Creek (T14N, R10W, S30)	Mecosta
Betts Creek (T14N, R10W, S20)	Mecosta, Newaygo
Ladner Creek (T14N, R10W, S15)	Mecosta
Macks Creek (T14N, R10W, S14) and tributaries	Mecosta
Cold Spring Creek (T14N, R10W, S2)	Mecosta
Byers Creek (T15N, R9W, S31)	Mecosta
Higginson River (T15N, R10W, S24)	Mecosta
Haymarsh Creek (T16N, R9W, S23)	Mecosta
Mitchell Creek (T15N, R10W, S15)	Mecosta
Paris Creek (T16N, R10W, S16) and tributaries	Mecosta, Newaygo
Dalziel Creek (T16N, R10W, S28)	Mecosta, Newaygo
Palmer Creek (T16N, R10W, S23)	Mecosta
Muskegon River from T16N, R10W, S15 (Hoover Road) upstream to US-10	Mecosta, Osceola
Cheney Creek (T16N, R10W, S9)	Mecosta
Buckhorn Creek (T16N, R10W, S9)	Mecosta, Osceola
Sanborn Creek (T16N, R10W, S3)	Mecosta
Blodgett Creek (T16N, R9W, S7)	Mecosta
No Name Creek (T14N, R10W, S12)	Mecosta
Little Beaver Creek - north line of T19N, R10W, S19 to confluence of Big Beaver Ck. T19N, R10W, S18	Osceola
Pogy Creek (T16N, R9W, S5)	Mecosta
Hersey River - from its confluence with the Muskegon River (T17N, R9W, S19)	Osceola
Unnamed Creek (T17N, R10W, S24)	Osceola
Unnamed Creek (T17N, R10W, S13 NE/NW/SW)	Osceola
Johnson Creek (T17N, R10W, S9)	Osceola
Lawrence Creek (T18N, R10W, S33)	Osceola
Kinney Creek (T18N, R10W, S29)	Osceola
Burt Creek (T18N, R10W, S17)	Osceola
Unnamed Creek (T18N, R10W, S17)	Osceola
Lincoln Creek from its mouth (T18N, R10W, S29) to US-31 (T18N, R10W, S28)	Osceola
Kissinger Creek (T18N, R10W, S8)	Osceola
Unnamed Creek (T18N, R10W, S8)	Osceola
Three Unnamed Creeks (T18N, R10W, S5)	Osceola
East Branch Hersey Creek (T18N, R10W, S20)	Osceola
Olson Creek (T18N, R10W, S3)	Osceola
McKinstry Creek (T17N, R9W, S17)	Osceola

LOWER PENINSULA STREAMS FLOWING INTO LAKE MICHIGAN

Stream	County
Thresher Creek (T17N, R9W, S17)	Osceola
Unnamed Creek (T17N, R9W, S17)	Osceola
Cat Creek (T17N, R9W, S15)	Osceola
Proctor Creek (T17N, R9W, S13)	Osceola
Hewitt Creek (T17N, R10W, S5)	Osceola
Unnamed Creek (T18N, R8W, beginning in S23 downstream limit S25)	Osceola
E. Branch Little Muskegon River (T14N, R8W, S28)	Mecosta
Beebe Creek (T20N, R8W, S27)	Osceola
Crocker Creek (T20N, R8W, S25)	Osceola
Franz Creek (T20N, R8W, S34)	Osceola
Appleby Creek (T20N, R7W, S17)	Osceola
Hoffmeyer Creek (T18N, R7W, S19)	Osceola
Unnamed Creek (T17N, R9W, S12)	Osceola
Thompson Creek (T17N, R8W, S5)	Osceola
Twin Creek (T17N, R8W, S3)	Osceola
Chippewa Creek (T18N, R8W, S27)	Osceola
Unnamed Creek (T18N, R8W, S26)	Osceola
Posted Creek (T18N, R8W, S28)	Osceola
Unnamed Creek (T18N, R8W, S24)	Osceola
Hoffmeyer Creek (T18N, R7W, S19)	Osceola
Whetstone Creek (T18N, R7W, S15)	Osceola
Grindstone Creek (T19N, R7W, S32)	Osceola
Kinney Creek (T18N, R7W, S10)	Osceola
Middle Branch River (T18N, R7W, S1) to (T20N, R7W, S33)	Osceola
Middle Branch River (T20N, R7W, S21 above Marion Pond)	Osceola
Giss-I-Was Creek (T19N, R6W, S30)	Clare
Dishwash Creek (T19N, R6W, S16)	Clare, Osceola
Whiskey Creek (T19N, R6W, S8)	Clare
Cranberry Creek (T20N, R5W, S20)	Clare
Clam River (T20N, R6W, S26) and all tributaries	Clare, Missaukee,
<i>EXCEPT:</i>	Wexford
<i>Clam River upstream from County Line Road to Lake Cadillac</i>	<i>Wexford</i>
<i>West Branch Clam River (T20N, R6W, S22) and</i>	<i>Clare, Osceola,</i>
<i>Falmouth Pond from the dam upstream to the west</i>	<i>Missaukee</i>
<i>line of T21N, R7W, S1</i>	
Townline Creek from T20N, R4W, S10 upstream	Roscommon, Clare
Wolf Creek (T21N, R4W, S20) and tributaries	Roscommon
Butterfield Creek (T22N, R5W, S27)	Missaukee
West Branch Muskegon River (T23N, R6W, S25) upstream	Missaukee
Dead Stream from T24N, R5W, S35 upstream and tribs.	Missaukee
Cole Creek (T24N, R4W, S31)	Missaukee,
	Roscommon
All tributaries to Higgins Lake	Roscommon
Big Creek (T24N, R4W, S3)	Roscommon
Unnamed Creek (T25N, R4W, S35)	Crawford
All tributaries of Mona Lake (T9N, R17W, S14)	Muskegon
Grand River Basin	
Norris Creek and tributaries (T9N, R16W, S36)	Muskegon, Ottawa
Crockery Creek from T9N, R14W, S11 (Ravenna Bridge) upstream to T10N, R13W, S4	Muskegon, Ottawa
Sand Creek from its confluence with the Grand River (T7N, R13W, S33)	Ottawa
All tributaries to Lloyd's, Dean's, Pottawatomie, Millhouse, Sterns and Robinson bayous	Ottawa
All tributaries to Grand River in Kent County <i>EXCEPT:</i>	Kent

LOWER PENINSULA STREAMS FLOWING INTO LAKE MICHIGAN

Stream	County
<i>Flat and Thornapple Rivers and Plaster and Rush Creeks</i>	Kent
All tributaries to Grand River in Ionia County <i>EXCEPT:</i> <i>Stony, Sessions and Libhart Creeks and Flat, Maple</i> <i>and Looking Glass Rivers</i>	Ionia
Spires Creek (T7N, R5W, S18)	Ionia
Prairie Creek from its confluence with the Grand River (T7N, R6W, S21)	Ionia, Montcalm
Fish Creek from its confluence with the Maple River (T8N, R5W, S25)	Ionia, Montcalm
Mackey Brook upstream from confluence with Sandstone Creek (T2S, R2W, S16)	Jackson
Sebewa Creek from confluence with Grand River in Ionia Co. upstream to St. Joe Road Bridge (T4N, R6W, S14, 23)	Ionia, Eaton
Thornapple River Basin	
Unnamed tributary (a.k.a. Schoolhouse, School, Cascade Creek) on west bank (T6N, R10W, S10) of Thornapple River, originating as outlets from Wood and Walden Lakes	Kent
Coldwater River (mainstream only) (T5N, R10W, S35) to M-43 bridge (T4N, R8W, S16)	Barry, Kent
Unnamed Tributary (T5N, R9W, S31)	Kent, Barry
Unnamed Tributary (T5N, R10W, S36)	Kent, Barry
Tyler Creek (T5N, R9W)	Kent
Bear Creek (T5N, R8W; T5N, R9W)	Kent, Ionia
Duck Creek (T5N, R8W; T5N, R9W)	Kent, Ionia
Cain Creek (T4N, R9W, S4)	Barry
Unnamed tributary on north bank of Coldwater River (T4N, R7W, S18)	Barry
Bassett Creek from Baker Lake to confluence with Thornapple River	Barry
Turner Creek from confluence with Baker Creek (T3N, R10W, S9) upstream to T3N, R10W, S23	Barry
Hill Creek (T3N, R10W, S2)	Barry
Glass Creek (T3N, R10W, S1)	Barry
High Banks Creek (T3N, R7W, S30) upstream to Lawrence Road (T2N, R8W, S12)	Barry
Buckson Creek (T3N, R7W, S34)	Barry
Flat River Basin	
West Branch Creek (T10N, R8W, S4)	Montcalm
Butternut Creek (T10N, R9W, S34)	Kent
Page Creek (T7N, R9W, S24)	Kent
Coastal Streams between Grand River (Kent County) and Black River (Ottawa County) at Holland	
Little Pigeon Creek (T7N, R16W, S28)	Ottawa
Pigeon Creek downstream from 120th Avenue (T6N, R16W, S12) to mouth (T6N, R16W, S15)	Ottawa
Kalamazoo River Basin	
Mann Creek (T3N, R15W, S17)	Allegan
Rabbit River Mainstream from Kalamazoo River to US-131 Bridge (T4N, R11W, S31)	Allegan
Silver Creek (T4N, R14W, S34)	Allegan
Miller Creek (T4N, R14W, S36)	Allegan
Unnamed Tributaries upstream from Miller Creek	Allegan
West Branch Pigeon Creek (T4N, R13W, S26) Mainstream only	Allegan

LOWER PENINSULA STREAMS FLOWING INTO LAKE MICHIGAN

Stream	County
Big Rabbit River and tributaries from T4N, R11W, S31 (US-131) upstream to origin <i>EXCEPT: Green Lake Creek</i>	Allegan <i>Allegan</i>
All tributaries upstream of Miller Lake (T2N, R12W, S12)	Allegan
Bear Creek (T3N, R14W, S29)	Allegan
Sand Creek (T2N, R14W, S5)	Allegan
Swan Creek (T2N, R14W, S9) up to 109th Avenue (T1N, R14W, S7) <i>EXCEPT:</i> <i>Swan Creek Pond (T2N, R14W, S17, 20)</i>	Allegan <i>Allegan</i>
Pine Creek Tributary (T1N, R12W, S29) upstream to 101st Avenue	Allegan
Pine Creek Tributary (Rupert Lake Drain) (T1N, R12W, S32)	Allegan, Kalamazoo
Pine Creek upstream from 101st Avenue (T1N, R12W, S32)	Allegan, Van Buren
Sand Creek (T1S, R12W, S30)	Kalamazoo
Gun River (T1N, R11W, S18) (US-131) upstream to T2N, R11W, S12 (122nd Avenue) <i>EXCEPT:</i> <i>Tributaries upstream from 118th Avenue</i>	Allegan <i>Allegan</i>
Chart Creek (T1N, R11W, S32) <i>EXCEPT:</i> <i>East Branch, Chart Creek (T1N, R11W, S31)</i>	Allegan <i>Allegan</i>
All Fish Lake tributaries (T2N, R10W, S16, 21)	Barry
Silver Creek (T1S, R11W, S4)	Allegan, Kalamazoo
Demming Creek (T1S, R11W, S3)	Kalamazoo
Unnamed Tributary to Kalamazoo River (T1S, R11W, S15)	Kalamazoo
Cooper Glen Creek (T1S, R11W, S27)	Kalamazoo
Spring Brook (T1S, R11W, S27)	Kalamazoo
Portage Creek upstream from Kilgore Road (T3S, R11W, S3)	Kalamazoo
Travis Creek (T1S, R11W, S9)	Kalamazoo
Allen Creek (T2S, R11W, S3)	Kalamazoo
Lee Creek (T2S, R10W, S28)	Kalamazoo
Prairieville Creek (T1N, R10W, S36)	Barry
Augusta Creek to the Knappen Mills Dam (T1S, R9W, S34)	Barry, Kalamazoo
Seven Mile Creek (T1S, R9W, S25)	Calhoun, Kalamazoo
Ellis Creek from West Lake to Guy Road (T1N, R7W, S15)	Barry
Minges Creek upstream from confluence w/Harper Creek (T2S, R7W, S19)	Calhoun
Dickenson Creek (T2S, R7W, S22)	Calhoun
S. Branch Rice Creek from confluence of Rice Creek and Kalamazoo River (T2S, R6W, S25) upstream to Concord Rd (Jackson County)	Calhoun, Jackson
South Branch Kalamazoo River from Concord Road Bridge (T5S, R3W, S10) upstream to Strait Road Bridge (T4S, R2W, S31) mainstream only	Hillsdale, Jackson
Coastal Streams between Kalamazoo River and Black River Plumber Creek (T2N, R16W, S7)	Allegan
Black River Basin	
South Branch Black River Mainstream from T1S, R17W, S2, to T2S, R16W, S1	Van Buren
Moon Lake Drain (T1S, R16W, S20)	Van Buren
Three Mile Creek (T2S, R16W, S2)	Van Buren
Middle Branch Black River Mainstream up to confluence of Spring Brook Creek (T1N, R15W, S22)	Allegan
Spicebush Creek (T1N, R16W, S23)	Allegan, Van Buren
Barber Creek (T1N, R15W, S21)	Allegan, Van Buren
Spring Brook Creek (T1N, R15W, S22)	Allegan
North Branch Black River Mainstream from confluence to T1N, R16W, S3	Allegan
Coastal Streams between Black River (Van Buren County) and St. Joseph River (Van Buren County)	

LOWER PENINSULA STREAMS FLOWING INTO LAKE MICHIGAN

Stream	County
Deerlick Creek (T1S, R17W, S21)	Van Buren
Brandywine Creek (T2S, R17W, S8)	Van Buren
Rogers Creek (T2S, R18W, S36)	Van Buren
Paw Paw River Basin	
Blue Creek (T4S, R18W, S4)	Berrien
Mill Creek (T3S, R17W, S23) <i>EXCEPT: Ryno Drain</i>	Berrien, Van Buren
Brush Creek (T3S, R15W, S10) <i>EXCEPT: Reynolds Lake Drain</i>	Van Buren, Van Buren
North Branch Paw Paw River and tributaries above M-40 (T2S, R14W, S30)	Van Buren
West Branch Paw Paw River, South Branch Paw Paw River, and Gates Drain to the railroad bridge downstream of I-94 (T3S, R14W, S14)	Van Buren
East Branch Paw Paw River above M-40 bridge (T3S, R14W, S13)	Van Buren
Pine Creek from Mouth (T3S, R16W, S17)	Van Buren
St. Joseph River Basin	
Hickory Creek (T4S, R19W, S35)	Berrien
Big Meadow Drain (T5S, R18W, S8)	Berrien
Pipestone Creek and tributaries (T5S, R18W, S4)	Berrien
Lemon Creek (T6S, R18W, S11)	Berrien
Farmers Creek (T6S, R17W, S6)	Berrien
Puterbaugh Creek (T6S, R17W, S8)	Berrien
Love Creek (T6S, R17W, S7)	Berrien
Townsend Creek (T6S, R17W, S19)	Berrien
Old Bitty Creek (T7S, R18W, S23)	Berrien
McCoy Creek (T7S, R18W, S25)	Berrien
Walton Creek (T7S, R17W, S16)	Berrien
Glen Creek (T7S, R17W, S15)	Berrien
Dowagiac River Mainstream (T7S, R17W, S22) upstream to M-51 Bridge (T4S, R15W, S26)	Berrien, Cass Van Buren
Bertrand Creek (T8S, R17W, S22)	Berrien
McKenzie Creek (T7S, R16W, S7)	Cass
Pokagon Creek (T6S, R16W, S30)	Cass
Peavine Creek (T6S, R16W, S17)	Cass
Dowagiac Creek (T6S, R15W, S11) upstream to Goodenough Road	Cass
Cook Lake Drain (T5S, R16W, S24)	Cass
Unnamed Creek (T5S, R15W, S18)	Cass
Wilson Creek (T5S, R15W, S9)	Cass
Osborn Drain (T5S, R15W, S9)	Cass
Glenwood Creek (T5S, R15W, S4)	Cass
Dowagiac Drain (T4S, R15W, S34)	Van Buren
Brandywine Creek (T8S, R17W, S3)	Berrien, Cass
Unnamed Creek (T8S, R17W, S10)	Berrien
Thorpe Creek (T7S, R15W, S36)	Cass
Trout Creek (T8S, R13W, S11)	Cass
Nottawa Creek from Calhoun County line at T4S, R8W, S31 upstream to T3S, R5W, S35	Calhoun
Mill Creek upstream from impoundment (T7S, R12W, S32) to Preston Road (T7S, R12W, S7)	St. Joseph
Curtis Creek (T7S, R12W, S7)	St. Joseph
Sherman Mills Creek (T7S, R10W, S28)	St. Joseph
Unnamed Tributary (T6S, R10W, S26)	St. Joseph
Prairie River (T7S, R9W, S8) MacKale Road upstream to County Line (Mainstream only)	St. Joseph
Creamery Creek (T5S, R13W, S23)	Cass

LOWER PENINSULA STREAMS FLOWING INTO LAKE MICHIGAN

Stream	County
Galien River Basin	
Galien River from T7S, R19W, S17 upstream (mainstream only)	Berrien
East Branch Galien River (T7S, R19W, S17) to Boyle Lake (mainstream only)	Berrien
South Branch Galien River (T7S, R21W, S36) mainstream only	Berrien
Spring Creek (T8S, R20W, S20) upstream to the Michigan-Indiana state line (T8S, R20W, S22), excluding tributaries	Berrien

LOWER PENINSULA STREAMS FLOWING INTO LAKE HURON

Stream	County
Coastal Streams between Straits of Mackinac and Cheboygan River	Cheboygan
Mill Creek (T39N, R3W, S27)	Cheboygan
Cedar (Rustool) Creek (T39N, R3W, S26)	Cheboygan
Dynamite Creek (T38N, R2W, S15)	Cheboygan
Cheboygan River Basin	
Cheboygan River (T38N, R1W, S29) up to dam in S31 <i>EXCEPT: During the months of June, July and August</i>	Cheboygan
Laperell Creek (T37N, R1W, S19)	Cheboygan
Tributaries of Crooked River:	
Whites Creek (T36N, R4W, S35)	Emmet
Unnamed Creek (T35N, R4W, S3)	Emmet
Unnamed Creek (T36N, R4W, S35)	Emmet
McPhee Creek (T35N, R4W, S10)	Emmet
Tributaries of Crooked Lake:	
Hatchery Outlet (T35N, R4W, S18)	Emmet
Unnamed Creek (T35N, R5W, S13)	Emmet
Unnamed Creek (T35N, R5W, S24)	Emmet
Minnehaha (T35N, R4W, S29) <i>EXCEPT:</i> <i>Silver Creek Pond (T34N, R4W, S4)</i>	Emmet <i>Emmet</i>
Tributaries of Pickerel Lake:	
Mud Creek (T35N, R4W, S27)	Emmet
Cedar River (Berry Creek, T35N, R4W, S25)	Emmet, Cheboygan
Unnamed Creek (T35N, R4W, S26)	Emmet
Tributaries of Burt Lake:	
Little Carp River (T36N, R3W, S4)	Cheboygan
Maple River (T36N, R3W, S29, 31) and following tributaries:	Cheboygan, Emmet
West Branch Maple River (T36N, R4W, S10)	Emmet
East Branch Maple River (T36N, R4W, S10)	Emmet
Cold Creek (T37N, R4W, S30)	Emmet
Brush Creek (T37N, R5W, S27)	Emmet
Sturgeon River (T35N, R3W, S24) & following tributaries:	Cheboygan, Otsego
Beebee Creek (T34N, R2W, S31)	Cheboygan, Otsego
West Branch Sturgeon River (T33N, R2W, S7)	Cheboygan, Otsego, Charlevoix
Marl Creek (T33N, R3W, S15)	Cheboygan
Allen Creek (T33N, R3W, S14)	Cheboygan
Bairds Creek (T34N, R3W, S12)	Cheboygan

LOWER PENINSULA STREAMS FLOWING INTO LAKE HURON

Stream	County
No Name Creek (T34N, R3W, S25)	Cheboygan
Mud Creek (T33N, R3W, S18)	Cheboygan
Bradley Creek (T33N, R2W, S20)	Cheboygan
Stewart Creek (T33N, R2W, S31) and all other tributaries	Cheboygan
Pickereel Creek (T32N, R2W, S10)	Otsego
Unnamed Creek (T32N, R2W, S21)	Otsego
Club Stream (T32N, R2W, S10)	Otsego
Mossback Creek (T31N, R3W, S12)	Otsego
Indian River Tributaries:	
Little Sturgeon River (T35N, R2W, S19)	Cheboygan
Mullett Lake Tributaries:	
No Name Creek (T37N, R2W, S25)	Cheboygan
No Name Creek (T37N, R2W, S26)	Cheboygan
Mullet Creek (T36N, R2W, S16)	Cheboygan
Little Pigeon River (T35N, R2W, S9)	Cheboygan
North Branch Little Pigeon River (T35N, R2W, S14)	Cheboygan
Middle Branch Little Pigeon River (T35N, R2W, S23)	Cheboygan
South Branch Little Pigeon River (T35N, R2W, S23)	Cheboygan
Pigeon River (T35N, R2W, S9) and the following tributaries:	Cheboygan, Otsego
Wilkes Creek (T34N, R2W, S12)	Cheboygan
Nelson Creek (T34N, R1W, S32)	Cheboygan
Little Pigeon River (T34N, R1W, S31)	Cheboygan
McIntosh Creek (T33N, R1W, S5)	Cheboygan
McPhee Creek (T33N, R1W, S8)	Cheboygan
Grindstone Creek (T33N, R1W, S17)	Cheboygan
Cornwall Creek	Cheboygan
<i>EXCEPT: Cornwall Impoundment</i>	
Unnamed Creek (T34N, R2W, S24)	Cheboygan
Unnamed Creek (T33N, R1W, S28)	Cheboygan
Unnamed Creek (T32N, R2W, S25)	Otsego
And all unnamed above T31N, R2W, S13	Otsego
Black River Basin	
Black River from M-68 Highway Bridge upstream	Cheboygan,
and the following tributaries:	Presque Isle
Milligan Creek (T35N, R1E, S29)	Cheboygan
Sturgis Creek (T34N, R1E, S14)	Cheboygan
Two Unnamed Creeks (T34N, R2E, S19)	Presque Isle
Gregg Creek (T34N, R1E, S25)	Cheboygan
Unnamed Creek (T34N, R2E, S31)	Presque Isle
Canada Creek (T33N, R1E, S12)	Cheboygan
Unnamed Creek (T33N, R1E, S12)	Cheboygan
Unnamed Creek (T33N, R1E, S11)	Cheboygan
McMasters Creek (T33N, R1E, S21)	Cheboygan
East Branch Black River (T32N, R1E, S8)	Montmorency
Stewart Creek (T32N, R1E, S8)	Montmorency
Hardwood Creek (T32N, R1E, S30)	Montmorency
Tubbs Creek (T31N, R1W, S1)	Otsego
Saunders Creek (T31N, R1W, S20)	Otsego
Unnamed Creek (T32N, R2W, S21)	Otsego
Unnamed Creek (T31N, R1W, S27)	Otsego
Little Mud Creek (T36N, R1E, S28)	Cheboygan
Stony Creek (T35N, R1E, S12)	Cheboygan,
	Presque Isle
Rainy River (T35N, R2E, S22)	Presque Isle

LOWER PENINSULA STREAMS FLOWING INTO LAKE HURON

Stream	County
Unnamed Creek (T35N, R2E, S26)	Presque Isle
Little Rainy River (T34N, R2E, S11)	Presque Isle
East Branch Rainy River (T34N, R3E, S18)	Presque Isle
Unnamed Creek (T33N, R3E, S21)	Presque Isle
Coastal Streams from Cheboygan River to Ocqueoc River	
Elliot Creek (T38N, R1W, S27)	Cheboygan
Green Creek (T38N, R2E, S31)	Cheboygan
Ocqueoc River Basin	
Ocqueoc River (T36N, R3E, S21) up to T34N, R3E, S24 (Lower Barnhardt Lake) and all tributaries <i>EXCEPT</i> :	Presque Isle
<i>Orchard Lake Outlet (T36N, R3E, S30)</i>	<i>Presque Isle</i>
<i>Unnamed Creek (T36N, R3E, S30)</i>	<i>Presque Isle</i>
<i>Two Unnamed Creeks (T36N, R3E, S 31)</i>	<i>Presque Isle</i>
<i>Unnamed Creek (T35N, R3E, S4)</i>	<i>Presque Isle</i>
<i>Unnamed Creek (T35N, R3E, S9)</i>	<i>Presque Isle</i>
<i>Unnamed Creek (T35N, R3E, S34)</i>	<i>Presque Isle</i>
<i>Unnamed Creek (T34N, R3E, S4)</i>	<i>Presque Isle</i>
<i>Unnamed Creek (T35N, R3E, S3)</i>	<i>Presque Isle</i>
<i>Unnamed Creek (T34N, R3E, S9)</i>	<i>Presque Isle</i>
Coastal Streams between Ocqueoc River (Presque Isle County) and Thunder Bay River (Alpena County)	
Nagels Creek (T36N, R5E, S31)	Presque Isle
Swan River (T35N, R6E, S20)	Presque Isle
Trout River (T35N, R5E, S16) and tributaries up to and including Unnamed tributary T35N, R5E, S32	Presque Isle
Norwegian Creek (T31N, R9E, S18)	Alpena
Long Lake Creek (T32N, R9E, S21) up to dam T32N, R8E, S24	Alpena
No Name Creek (T33N, R8E, S25)	Presque Isle
Thunder Bay River Basin	
Thunder Bay River from its mouth (T31N, R8E, S26) up to Ninth Street Dam (T31N, R8E, S22)	Alpena
Big Ravine Creek (T29N, R7E, S22)	Alpena
Watson Creek (T29N, R7E, S22)	Alpena
Simmons Creek (T29N, R7E, S33)	Alpena
Scott Creek (T29N, R7E, S33)	Alpena
Wolf Creek (T30N, R7E, S32) and all upstream tribs.	Alpena, Alcona
Thunder Bay River (T31N, R4E, S33) <i>EXCEPT</i> : <i>That portion between Atlanta Dam (T30N, R2E, S12) and Lake 15 (T30N, R2E, S15)</i>	Montmorency
Brush Creek (T31N, R4E, S23)	Montmorency
Unnamed Creek (T31N, R4E, S33)	Montmorency
Unnamed Creek (T30N, R4E, S9)	Montmorency
Miller Creek (T30N, R4E, S8)	Montmorency
Edwards Creek (T30N, R4E, S18)	Montmorency
Gilchrist Creek (T30N, R3E, S24) <i>EXCEPT</i> : <i>Lockwood Lake Outlet (T29N, R3E, S11)</i>	Montmorency, Oscoda <i>Montmorency</i>
Unnamed Creek (T30N, R3E, S23)	Montmorency
Hunt Creek (T30N, R3E, S34)	Montmorency
Haymeadow Creek (T30N, R2E, S12)	Montmorency
Barger Creek (T30N, R2E, S29)	Montmorency

LOWER PENINSULA STREAMS FLOWING INTO LAKE HURON

Stream	County
Upper South Branch Thunder Bay River upstream of Fletcher Floodwaters (T30N, R4E, S36)	Montmorency
McCormick Lake Tributaries	
Stanniger Creek (T30N, R2E, S30)	Montmorency
Sheridan Creek (T30N, R2E, S31)	Montmorency
Avery Lake Tributaries	
Avery Creek (T29N, R2E, S9)	Montmorency
Unnamed Creek (T29N, R2E, S9)	Montmorency
Hubbard Lake Tributaries	
Shafer Creek (T28N, R8E, S30)	Alcona
Stevens Creek (T28N, R7E, S27)	Alcona
Sucker Creek (T28N, R7E, S36)	Alcona
Vincent Creek (T27N, R8E, S9)	Alcona
Unnamed Creek (T27N, R8E, S16)	Alcona
Pettis Creek (T27N, R8E, S23)	Alcona
Fish Creek (T27N, R8E, S23)	Alcona
West Branch River and all tributaries upstream of Mt. Maria Road (T27N, R7E, S3)	Alcona
Coastal Streams between Thunder Bay River (Alcona County) and Black River (Alcona County)	
Devil River Basin	
Devil River Mainstream (T29N, R8E, S12)	Alpena
North Branch Devil River (T29N, R8E, S11)	Alpena
South Branch Devil River (T29N, R8E, S11)	Alpena
Devil Lake Tributaries	
Berlinski Creek (T30N, R8E, S33)	Alpena
Two Unnamed Creeks (T28N, R9E, S13)	Alcona
Partridge Point Creek (T30N, R8E, S10)	Alpena
Black River Basin	
Black River (T28N, R9E, S13) and following tributaries:	Alcona
North Branch Black River (T28N, R9E, S22)	Alcona
Butternut Creek (T28N, R9E, S9)	Alcona
Liston Creek (T28N, R9E, S7)	Alcona
DeRocher Creek (T28N, R9E, S15)	Alcona
Gauthier Creek (T28N, R9E, S22)	Alcona
Unnamed Creek (T28N, R9E, S22)	Alcona
Silver Creek (T28N, R9E, S26)	Alcona
Haynes Creek (T27N, R9E, S27)	Alcona
Coastal Streams between Black River (Alcona County) and Au Sable River (Iosco County)	
Unnamed Creek (T27N, R9E, S12)	Alcona
Two Unnamed Creeks (T27N, R9E, S13)	Alcona
Unnamed Creek (T27N, R9E, S24)	Alcona
Unnamed Creek (T27N, R10E, S19)	Alcona
Two Unnamed Creeks (T27N, R10E, S30)	Alcona
Unnamed Creek (T26N, R9E, S12)	Alcona
Mill Creek (T26N, R9E, S12)	Alcona
Two Unnamed Creeks (T26N, R9E, S23)	Alcona
Unnamed Creek (T25N, R9E, S14)	Alcona
Two Unnamed Creeks (T25N, R9E, S35)	Alcona
Au Sable River Basin	

LOWER PENINSULA STREAMS FLOWING INTO LAKE HURON

Stream	County
Au Sable River Mainstream from the mouth (T23N, R9E, S10) upstream to Foote Dam and Allen Creek (T24N, R8E, S36)	losco
Pine River (T24N, R9E, S33) and following tributaries:	losco, Alcona
Coppler Creek (T24N, R8E, S1)	losco
Phelon Creek (T24N, R9E, S21)	losco
Hill Creek (T24N, R8E, S1)	losco, Alcona
Duval Creek (T25N, R8E, S24)	Alcona, losco
Roy Creek (T25N, R8E, S23)	Alcona
Grey Creek (T25N, R8E, S23)	Alcona
South Branch Pine River (T25N, R8E, S15)	Alcona
McDonald Creek (T25N, R8E, S9)	Alcona
Unnamed Creek (T25N, R8E, S17)	Alcona
Unnamed Creek (T25N, R7E, S12)	Alcona
Wallace Creek (T25N, R7E, S19)	Alcona
Bryant Creek (T25N, R7E, S19)	Alcona
Kurtz Creek (T25N, R7E, S16)	Alcona
Samyn Creek (T25N, R7E, S17)	Alcona
McGillis Creek (T25N, R8E, S9)	Alcona
Gimlet Creek (T25N, R8E, S8)	Alcona
West Branch Pine River (T25N, R8E, S3)	Alcona
Unnamed Creek (T25N, R8E, S3)	Alcona
Backus Creek (T26N, R8E, S32)	Alcona
Two Unnamed Creeks (T26N, R7E, S13)	Alcona
Unnamed Creek (T26N, R8E, S20)	Alcona
Unnamed Creek (T26N, R8E, S29)	Alcona
Unnamed Creek (T26N, R8E, S32)	Alcona
Unnamed Creek (T26N, R7E, S24)	Alcona
Loud Creek (T26N, R7E, S17)	Alcona
East Branch Pine River and all tributaries (T26N, R8E, S3)	Alcona
Unnamed Creek (T26N, R7E, S13)	Alcona
 Tributaries of Au Sable River between Foote Dam and Rollaways	
Campground (U.S.F.S.) (T24N, R5E, S24)	
Unnamed Creek (T24N, R7E, S24)	losco
Wildcat Creek (T24N, R7E, S23)	losco
Goulett Creek (T24N, R7E, S20)	losco
Baker Creek (T24N, R6E, S20)	losco
 Au Sable Mainstream and following tributaries from mouth of the South Branch River, losco County, (T24N, R5E, S13) upstream to Bamfield Dam (Alcona County)	losco, Alcona
Harper Creek (T24N, R4E, S25)	Ogemaw
Mattson Creek (T24N, R4E, S25)	Ogemaw
Mink Creek (T24N, R4E, S27)	Ogemaw
Au Sable Creek (T24N, R4E, S34)	Ogemaw
Hoopy Creek (T24N, R5E, S3)	losco, Alcona
Stewart Creek (T24N, R5E, S2)	losco, Ogemaw
Hubble Creek (T24N, R5E, S20)	losco
South Branch River (T24N, R5E, S12) upstream to the Junction with Hubble Creek (T24N, R5E, S20)	losco
Smith Creek (T25N, R5E, S26)	Alcona
Two Unnamed Creeks (T25N, R5E, S14)	Alcona
Unnamed Creek (T25N, R5E, S23)	Alcona
Unnamed Creek (T25N, R5E, S26)	Alcona

Tributaries to Bamfield Pond

LOWER PENINSULA STREAMS FLOWING INTO LAKE HURON

Stream	County
Wilbur Creek (T25N, R5E, S17)	Alcona
Bamfield Creek (T25N, R5E, S11)	Alcona
Au Sable River Mainstream and following tributaries from County	
Road 4001 Bridge, Alcona County (T26N, R5E, S28) to Mio Dam (Oscoda County)	
Lost Creek (T26N, R5E, S28)	Alcona
Penoyer Creek (T26N, R5E, S28)	Alcona
Blockhouse Creek (T26N, R5E, S20)	Alcona, Oscoda
Ninemile Creek (T26N, R4E, S23)	Oscoda
Glennie Creek (T26N, R4E, S7)	Oscoda
Comins Creek (T26N, R3E, S11)	Oscoda
Cauchy Creek (T26N, R3E, S9)	Oscoda
Perry Creek (T26N, R3W, S9)	Oscoda
Guslers Creek (T27N, R3E, S21)	Oscoda
Joshlin Creek (T27N, R3E, S21)	Oscoda
Loud Creek (T26N, R3E, S17)	Oscoda
Cherry Creek (T26N, R3E, S7)	Oscoda
Robins Creek (T26N, R3E, S5)	Oscoda
Wolf Creek (T26N, R3E, S7)	Oscoda
Au Sable River mainstream and following tributaries upstream	
From power line crossing in T26N, R2E, S3 (Oscoda County)	Oscoda, Crawford
Antler Creek (T26N, R2E, S10)	Oscoda
Unnamed Creek (T26N, R2E, S10)	Oscoda
Lost Creek (T26N, R2E, S17)	Oscoda
Big Creek (T26N, R1E, S1)	Oscoda
Red Creek (T26N, R1E, S12)	Oscoda
East Branch Big Creek (T26N, R1E, S24)	Oscoda
West Branch Big Creek (T26N, R1E, S24)	Oscoda, Ogemaw
Hunt Creek (T25N, R1E, S9)	Oscoda
Beaver Creek (T26N, R1E, S3)	Oscoda
Sohn Creek (T26N, R1E, S4)	Oscoda
White Water Creek (T26N, R1E, S8)	Oscoda
North Branch Au Sable (Crawford County, T26N, R1W, S1) upstream	
And following tributaries:	Crawford
Big Creek (T27N, R1W, S27)	Crawford
West Branch Big Creek (T27N, R1W, S23)	Crawford, Otsego
East Branch Big Creek (T27N, R1W, S23)	Crawford, Oscoda
Middle Branch Big Creek (T27N, R1W, S13) <i>EXCEPT:</i> <i>Big Creek Impoundment (T28N, R1W, S24-25)</i>	Crawford <i>Crawford</i>
South Branch Au Sable River, Crawford County (T26N, R1W, S8) upstream to	
Co. 602 Bridge, Roscommon County (T24N, R1W, S8) and the	Crawford
Following tributaries:	
Douglas Creek (T25N, R1W, S18)	Crawford
Beaver Creek (T25N, R2W, S31)	Crawford
Unnamed Creek (T24N, R2W, S6)	Roscommon
Robinson Creek (T24N, R2W, S5)	Roscommon
Hudson Creek (T24N, R2W, S12)	Roscommon
Asum Creek (T24N, R1W, S8)	Roscommon
East Creek (T24N, R1W, S16)	Roscommon
South Creek (T24N, R1W, S28)	Roscommon

LOWER PENINSULA STREAMS FLOWING INTO LAKE HURON

Stream	County
Tributaries to Lake St. Helen	
Carter Creek (T23N, R1W, S30)	Roscommon
Tributaries to Mainstream Au Sable River	
Barker Creek (T26N, R2W, S11)	Crawford
Gammey Creek (T26N, R1W, S1)	Crawford
Wakely Creek (T26N, R2W, S11)	Crawford
Unnamed Creek (T26N, R3W, S12)	Crawford
Simpson Creek (T26N, R3W, S7)	Crawford
Kolke Creek (T28N, R4W, S23)	Crawford
Bradford Creek (R28N, R4W, S23)	Crawford
Unnamed Creek (T28N, R4W, S14)	Crawford
East Branch Au Sable River (T26N, R3W, S8)	Crawford
Coastal Streams between Au Sable River and Tawas River	
Unnamed Creek (T22N, R9E, S5)	losco
Unnamed Creek (T22N, R8E, S27)	losco
Tawas River Basin	
Cold Creek (T22N, R8E, S30)	losco
Sims Creek (T22N, R8E, S18)	losco
Gray Creek (T22N, R8E, S8)	losco
Silver Creek (T22N, R8E, S4) and following tributaries	losco
Fountain Creek (T23N, R8E, S32)	losco
Buck Creek (T23N, R7E, S15)	losco
Gordon Creek (T23N, R7E, S15)	losco
Miller Creek (T23N, R7E, S29)	losco
Indian Creek (T23N, R8E, S8)	losco
Loud Creek (T23N, R8E, S8)	losco
Miller Creek (T23N, R8E, S5)	losco
Au Gres River Basin	
East Branch Au Gres River (Whitney Drain) from mouth (T20N, R7E, S12) upstream	Arenac, losco
Sand Creek (T22N, R6E, S22)	losco
Porterfield Creek from Mouth (T21N, R5E, S35)	losco
Fraser Creek (T22N, R6E, S28)	losco
Cooper Creek (T22N, R6E, S17)	losco
Mitchell Creek (T22N, R6E, S8)	losco
Hale Creek (T23N, R6E, S31)	losco
Smith Creek (T23N, R6E, S31)	losco
Guiley Creek (T22N, R6E, S9)	losco
Vaughn Creek (T22N, R6E, S4)	losco
Picket Creek (T22N, R6E, S4)	losco
Grace Run (T22N, R6E, S9)	losco
Au Gres River tributaries:	
Latter Creek (T22N, R5E, S35)	losco
Hope Creek (T22N, R5E, S28)	losco
Johnson Creek from M-65 (T21N, R5E, S22) upstream and following tributaries:	losco, Ogemaw
Buchanan Creek (T21N, R5E, S21)	losco
Whitney Creek (T21N, R5E, S20)	losco, Ogemaw
Crainer Creek (T21N, R5E, S29)	losco, Ogemaw
No Name tributary to Big Creek (T20N, R5E, S19)	Arenac
Big Creek (T20N, R5E, S27)	Arenac

LOWER PENINSULA STREAMS FLOWING INTO LAKE HURON

Stream	County
Cedar Creek (T20N, R6E, S19)	Arenac
Rifle River Basin	
Mainstream of Rifle River and all tributaries above T19N, R4E, S5 <i>EXCEPT</i> :	Arenac, Ogemaw
<i>Richter Creek T19N, R4E, S25) and Wells Creek (T19N, R4E, S19)</i>	<i>Arenac</i>
Tobacco River Basin	
Cedar River from T19N, R2W, S20 upstream	Gladwin, Clare
North Branch Cedar River and tributaries (T19N, R2W, S20)	Gladwin
Middle Branch Cedar River and tributaries (T19N, R3W, S14)	Clare
West Branch Cedar River (T19N, R3W, S15)	Clare
Cranberry Creek (T19N, R3W, S15)	Clare
Popple Creek (T20N, R3W, S34)	Clare
North Branch Tobacco River and tributaries (T17N, R2W, S1)	Gladwin, Clare
Beaver Creek (T18N, R4W, S12)	Clare
Mostellar Creek downstream (T18N, R4W, S1)	Clare
upstream (T19N, R4W, S25)	
Jose Creek (T18N, R4W, S12)	Clare
Spike Horn Creek (T19N, R4W, S35)	Clare
Middle Branch Tobacco River (T17N, R2W, S11)	Gladwin, Clare
Unnamed tributary (T18N, R3W, S32)	Clare
Clear Creek (T18N, R3W, S30)	Clare
South Branch Tobacco River from T17N, R4W, S27)	Clare
upstream and following tributaries:	
Sanford Creek (T17N, R4W, S13)	Clare
Five Lakes Creek (T17N, R4W, S33)	Clare
Loon Lake Creek (T17N, R4W, S6)	Clare
Newton Creek (T17N, R4W, S30)	Clare
Runyon Creek (T17N, R5W, S13)	Clare
Overton Creek (T17N, R5W, S26)	Clare
Elm Creek (T17N, R5W, S16)	Clare
Two Unnamed tributaries to Deadman Lake (T17N, R5W, S28)	Clare
Chippewa River Basin	
Jewell Creek (T13N, R6W, S18)	Isabella
Squaw Creek (T14N, R6W, S3)	Isabella
Indian Creek (T14N, R6W, S3)	Isabella
Roundybranch Creek (T16N, R8W, S35)	Mecosta
Johnson Creek (T14N, R4W, S30)	Isabella
North Branch Chippewa River (T16N, R7W, S27)	Mecosta, Osceola
Rattail Creek (T16N, R7W, S22)	Mecosta
Brown Creek (T16N, R7W, S28)	Mecosta
Butts Creek (Devil Creek) (T16N, R7W, S11)	Mecosta, Osceola
Colley Creek (T16N, R6W, S34)	Isabella
Delaney Creek (T16N, R6W, S34)	Isabella
Walker Creek and tributaries above T16N, R6W, S35	Isabella
Cedar Creek (T14N, R5W, S27)	Isabella
Sucker Creek (T16N, R5W, S18)	Isabella
Schofield Creek (T16N, R5W, S35) and tributaries	Isabella
Benjamin Creek (T16N, R7W, S2)	Mecosta, Osceola
Pine River mainstream from Lumberjack Road (T12N, R4W, S18)	Gratiot, Montcalm,
upstream to 10th Avenue (T14N, R7W, S26) and following tributaries:	Isabella, Mecosta
North Branch Pine River from confluence with mainstream of Pine to Coe Road, T13N, R5W, S34	Gratiot, Montcalm, Isabella
Skunk Creek (T13N, R6W, S25)	Isabella, Mecosta

LOWER PENINSULA STREAMS FLOWING INTO LAKE HURON

Stream	County
Pony Creek from confluence with Pine River upstream to T13N, R6W, S2	Isabella
Miller Creek (T14N, R7W, S36)	Mecosta
Decker Creek (T13N, R6W, S18)	Isabella
Tittabawassee River Basin	
East Branch Tittabawassee River from T21N, R2E, S32 upstream	Ogemaw
Spring Creek (T21N, R2E, S32)	Ogemaw
Cooks Creek (T21N, R2E, S20)	Ogemaw
Rau Creek (T21N, R1E, S13)	Ogemaw
Brick Creek (T21N, R1E, S13)	Ogemaw
Middle Branch Tittabawassee River tributaries:	
Mansfield Creek (T21N, R1E, S22)	Ogemaw
Parren Creek (T21N, R1E, S10)	Ogemaw
Perrys Creek (T21N, R1E, S10)	Ogemaw
West Branch Tittabawassee River from T20N, R1W, S23 upstream and tributaries <i>EXCEPT</i> :	Gladwin, Roscommon
<i>Lake Four Outlet</i>	<i>Gladwin</i>
Muna Creek (T21N, R1W, S35)	Roscommon
W. Branch Tittabawassee River (T21N, R1W, S22)	Roscommon
Unnamed Tributary (T21N, R1W, S24)	Roscommon, Ogemaw
Sugar Creek (T20N, R2W, S13)	Roscommon, Gladwin
Sugar River & tributaries upstream from T20N, R1W, S19	Gladwin
Sugar River (T20N, R1W, S22, 27)	Gladwin
Flint River Basin	
Kearsley Creek from M15 bridge (T6N, R8E, S15, Genesee County) upstream to Glass Road bridge (T5N, R9E, S19, Oakland County)	Genesee, Oakland
Duck Creek (T5N, R9E, S18)	Oakland
Pine Creek from Greenwood Road Bridge (T7N, R10E, S24) upstream	Lapeer
Bottom Creek, T9N, R11E, S20, from Gravel Creek Road upstream	Lapeer

LOWER PENINSULA STREAMS FLOWING INTO LAKE ST. CLAIR

Stream	County
Clinton River Basin	
North Branch Clinton River upstream from 32 Mile Road (Macomb County, T5N, R13E, S31) <i>EXCEPT</i> :	Macomb, Lapeer
<i>Tributaries to North Branch upstream from confluence of East Pond Creek (T5N, R13E, S31)</i>	<i>Macomb</i>
<i>Unnamed tributary to East Pond Creek (T5N, R12E, S27)</i>	<i>Macomb</i>
<i>East Pond Creek and tributaries upstream from East Mile Pond (T5N, R12E, S33)</i>	<i>Macomb</i>
Paint Creek from confluence with Clinton River (T3N, R11E, S14) upstream to Lake Orion Dam (T4N, R10E, S11)	Oakland
Gallagher Creek (T4N, R11E, S28)	Oakland

LOWER PENINSULA STREAMS FLOWING INTO LAKE ERIE

Stream	County
Rouge River Basin Johnson Creek from its confluence with the Middle Branch of the Rouge River (T1S, R8E, S3) including the tributary designated as Sump Drain	Wayne
Huron River Basin Huron River from Main Street in Milford (T2N, R7E, S11) upstream to Moss Lake Outlet (T2N, R8E, S17) <i>EXCEPT: Norton and Congdon Drains</i>	Oakland Oakland
St. Joseph-of-the-Maumee River Basin St. Joseph-of-the-Maumee from Pittsford Road (T7S, R2W, S25) Upstream to Trail Road (T7S, R2W, S10) <i>EXCEPT: Pittsford Millpond Impoundment</i>	Hillsdale Hillsdale

This order shall be assigned number FO-210.23, and is titled "Designated Trout Streams for Michigan."

This order supersedes the order entitled "Designated Trout Streams for Michigan," effective on April 1, 2022, and was assigned number FO-210.22.

This order shall take effect on April 1, 2023 and shall remain in effect until amended/rescinded.

Issued on this 8th day of December 2022.

Approved as to matters over which the Natural Resources Commission has authority.

A handwritten signature in black ink that reads "Thomas A Baird". The signature is written in a cursive style with a long horizontal stroke at the end.

Thomas Baird, Chair
Natural Resources Commission

Approved as to matters over which the Director has authority.

A handwritten signature in blue ink that reads "Daniel Eichinger". The signature is written in a cursive style with a long horizontal stroke at the end.

Daniel Eichinger
Director