



GRETCHEN WHITMER
GOVERNOR

STATE OF MICHIGAN
DEPARTMENT OF NATURAL RESOURCES
LANSING



DANIEL EICHINGER
DIRECTOR

April 29, 2022

TO: Daniel Eichinger, Director

INFORMATION: Natural Resources Commission

SUBJECT: Discounted Private and Public Land Antlerless Deer Licenses in Deer Management Unit 487

Authority

The fee for an antlerless deer license is established in Part 435, Hunting and Fishing Licensing, 1994 PA 451, MCL 324.43527a, as \$20 for a resident and \$20 for the first antlerless deer license purchased by a nonresident. A nonresident may purchase an additional antlerless deer license for \$170.00. The fees for hunting and fishing licenses may be discounted by the Department in accordance with Section 43521 of Part 435. The Department is authorized to discount licenses to achieve a harvest or management objective for that species or for marketing purposes.

Discounted Private and Public Land Antlerless Deer Licenses in DMU 487

The Department recommends discounting the cost of an antlerless deer license on private and public land for residents and nonresidents in DMU 487 to \$5. This discounted license is intended to help the Department achieve objectives related to bovine tuberculous management in white-tailed deer.

Hereby rescinded is the portion of the September 28, 2020, letter entitled, "Discounted Private and Public Land Antlerless Deer Licenses in Deer Management Units 452 and 487," which discounted the cost of an antlerless deer license on private and public land for residents and nonresidents in DMUs 452 and 487 to \$5.

Administrative:


The Department recommends that this discount be effective immediately.

Recommendation:

We recommend establishing a discount for antlerless deer licenses in DMU 487 as described above.



Jared Duquette, Chief
Wildlife Division



David Shaw, Chief
Law Enforcement Division



Jeff Stampfly, Chief
Forest Resources Division



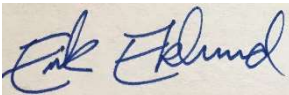
Ronald A. Olson, Chief
Parks and Recreation Division



James Dexter, Chief
Fisheries Division




Kristin Phillips, Chief
Marketing and Outreach Division



Erik Eklund, Chief
Finance and Operations Division



Mark Hoffman
Chief Administrative Officer



Shannon Lott
Natural Resources Deputy

I approve the staff recommendation with an immediate effective date.



Daniel Eichinger, Director

May 5, 2022

Date



GRETCHEN WHITMER
GOVERNOR

STATE OF MICHIGAN
DEPARTMENT OF NATURAL RESOURCES
LANSING



DANIEL EICHINGER
DIRECTOR

May 9, 2022

TO: Dan Eichinger, Director

INFORMATION: Natural Resources Commission

SUBJECT: Field Dog Trials and Dog Training Using Captive-raised Birds at the Ionia Recreation Area Prohibited

Authority

Under the authority of Section 40108, 1994 Public Act 451, MCL 324.40108, the Director may issue an interim order if "...the department determines that animals are at risk of being depleted or extirpated, or the animal is threatening public safety or inflicting damage to horticulture, agriculture, or other property." Highly pathogenic avian influenza (HPAI) virus is highly transmissible, can cause die-offs in large numbers of wild and domestic birds, and impacts economic trade. Movement and release of captive-raised birds could pose a substantial risk near commercial poultry operations.

Discussion and Background

Highly pathogenic avian influenza (HPAI) has been detected in several states, including Michigan, in both wild and domestic birds, with new cases reported at an alarming pace.

In poultry and captive-raised birds, the current virus is highly contagious and often fatal. The virus is present in bodily fluids such as saliva, nasal secretions, and feces and can be transmitted directly from an infected bird or indirectly through people or objects contaminated with virus particles (e.g., animal pens and cages, bedding, perches, feathers, food, water, clothing, footwear, vehicles).

Movement and release of captive-raised birds can increase disease spread and for this reason, activities such as dog training and field dog trials are considered high risk. In particular, these activities could pose a substantial risk near commercial poultry operations. According to the Michigan Surveillance and Response Plan for Avian Influenza in Free-Ranging Wildlife, the Resident Canada Goose Program will not allow Canada geese to be translocated to any sites that are within a 10-mile buffer of a domestic poultry operation. Considering the Department's moratorium on moving geese, we believe human movement of other birds within this radius would also be applicable, particularly when movement is directed toward state-owned and managed lands. The Ionia Recreation area is located within 10-miles of a commercial poultry operation. The Department recommends prohibiting all field dog trials and dog training activities using captive-raised birds at the Ionia Recreation Area from May 16 through July 31, 2022.

Captive bird situations, like field dog trials, may promote transmission, because of close contact among birds and caregivers and potential contact with wild birds and wild bird habitat. Some of the currently scheduled events would be using anywhere from 50 to 300 birds. Many of the birds that are used for these events are purchased out of state and transported into Michigan.

Field Dog Trials and Dog Training Using Captive-raised Birds at the Ionia Recreation Area
Prohibited

Page 2


May 9, 2022

Recommendation:

We recommend that this Interim Order be issued.




Jared Duquette, Chief
Wildlife Division



Jeff Stampfly, Chief
Forest Resources Division




James Dexter, Chief
Fisheries Division



David Shaw, Chief
Law Enforcement Division



Ronald A. Olson, Chief
Parks and Recreation Division



Shannon Lott
Natural Resources Deputy

INTERIM ORDER OF THE DIRECTOR

Amendment No. 1 of 2022

Under the authority of section 40108, 1994 PA 451, MCL 324.40101, I HEREBY ORDER that effective May 16, 2022 and remaining effective until July 31, 2022, the following section of the Wildlife Conservation Order shall read as follows:

14.5 Dog training, unlawful acts.

Sec 14.5 (1) It shall be unlawful for nonresidents to dog train on bear, bobcat, fox, coyote, raccoon, or opossum, except upon areas authorized in section 14.4 from April 16 to July 8; upon dog training areas established under Part 421 of 1994 PA 451, when participating in an authorized field dog trial, or when dog training on bear in Amasa, Bergland, and Carney BMUs.

(2) It shall be unlawful to begin to dog train on bear between one-half hour after sunset to one-half hour before sunrise.

(3) It shall be unlawful to dog train on bear or bobcat in an area where the state has not established an open season for those species at some time during the license year.

(4) It shall be unlawful to dog train on a captive, tethered, or caged bear.

(5) It shall be unlawful to dog train in state parks without permission of the land administrator.

(6) It shall be unlawful to dog train more than eight dogs on bear at any one time.

(7) Subject to section 43510, subsections (2) and (3), of Part 435, as amended, hunting and fishing licensing, MCL 324.43510, it shall be unlawful for a person to possess a firearm other than a shotgun, pistol, or revolver or ammunition other than blank cartridges, while engaged in training dogs unless specifically authorized in writing by the director or by an authorized representative of the director.

(8) A person not listed as a field dog trial participant, or dog training in an area not open to nonresident training by subsection (1) shall carry proof of residency and shall produce proof of residency upon the demand of a conservation officer or other law enforcement officer.

(9) A person shall not use captive-raised birds while training with a dog or participating in a field dog trial at the Ionia Recreation Area from May 16 through July 31, 2022.

15.4 Field dog trial, unlawful acts.

Sec. 15.4 (1) It shall be unlawful to conduct a field dog trial from April 16 through July 8 without maintaining a list of all trial participants at trial headquarters. The list shall be kept throughout the duration of the trial and shall be available for inspection at any time by any peace officer.

(2) Subject to section 43510, subsections (2) and (3), of Part 435, as amended, hunting and fishing licensing, MCL 324.43510, it shall be unlawful for a person to possess a firearm other than a shotgun, pistol, or revolver or ammunition other than blank cartridges while engaged in field dog trials, unless otherwise specifically authorized in writing by the director.

(3) A person shall not use captive-raised birds while training with a dog or participating in a field dog trial at the Ionia Recreation Area from May 16 through July 31, 2022.

Issued on this 10th day of May, 2022.

A handwritten signature in blue ink, appearing to read 'D. Eichinger', with a long horizontal flourish extending to the right.

Daniel Eichinger
Director



GRETCHEN WHITMER
GOVERNOR

STATE OF MICHIGAN
DEPARTMENT OF NATURAL RESOURCES
LANSING



DANIEL EICHINGER
DIRECTOR

April 18, 2022

TO: Daniel Eichinger, Director

INFORMATION: Natural Resources Commission

SUBJECT: State Land Review Recommendations for:
Gratiot, Huron, Isabella, Lapeer, Lenawee, Marquette, Monroe,
Roscommon, Sanilac, and Washtenaw Counties (Group 4)

In accordance with the 2013 Managed Public Land Strategy, adopted by Public Act 240 of 2013, review of the parcels in Group 4 of the State Land Review has been completed. These recommendations are made for Department of Natural Resources (DNR) managed lands that meet the specified criteria in Gratiot, Huron, Isabella, Lapeer, Lenawee, Marquette, Monroe, Roscommon, Sanilac, and Washtenaw counties.

The review was conducted by staff from all DNR resource managing divisions in compliance with the procedure adopted by the DNR. Review of all parcels was completed at the local, regional, and statewide levels. Additional programmatic review was conducted by the Department of Environment, Great Lakes and Energy, the Michigan History Center, and pertinent DNR programs such as Real Estate and Minerals Management. Two virtual public meetings were held on January 26 and 27, 2022. Comments received at the meetings during the online public comment period were considered in the recommendations discussed with the Land Exchange Review Committee (LERC).

The Land Acquisition Strategy Team (team), which is coordinating the State Land Review process, reviewed the local and regional recommendations and prepared the parcel recommendations for public review. The team then compiled the public input for review by the LERC.

Following DNR procedure, the LERC reviewed the public input and prepared final parcel recommendations on February 25, 2022. If the final recommendations are approved, DNR staff will obtain all other approvals that may be required prior to conveyance from appropriate state or federal agencies.

State Land Review Parcel Reports

Attached are the State Land Review Parcel Reports and the recommended parcel classifications by county. All parcels designated as "Alternate Conservation Owner," "Exchange," or "Dispose" have been reviewed for possible restrictions due to funding source or deed conditions that may affect conveyance.

In addition to the attached reports, the Group 4 State Land Review Recommendations for the ten identified counties, final parcel classifications, and individual parcel locations can be viewed via an interactive map which can be found on the State Land Review webpage at Michigan.gov/PublicLands, by entering the DNR Parcel Number in the search screen.


Recommendations

1. That the Director approve of the parcel recommendations as presented in the attached reports.
2. That the parcels classified as “Retain” be retained in state ownership and DNR administration, and that the identified land administering divisions be formally designated as the managing division of the parcels.
3. That the parcels classified as “Alternate Conservation Organization” be disposed of by exchange, sale, or transfer to alternate units of government or conservation organizations. If parcels are not acquired by Alternate Conservation Organizations, they will be retained by the DNR.
4. That the parcels classified as “Exchange” be made available and marketed for land exchange opportunities for a period of two years from the date of approval. Parcels that are not involved in a proposed exchange transaction after two years has expired will be disposed of through the disposal process.
5. That the parcels classified as “Dispose” be disposed of by exchange, auction, sale, or transfer. Before being offered to the general public, all parcels will first be offered to local and county government entities. Mineral rights will be reviewed when parcels are prepared for disposition.
6. That, unless specifically required by law dictating where sale proceeds are to be deposited, the proceeds from any sale will be deposited into the Land Exchange Facilitation Fund and used to acquire replacement land.

The Group 4 State Land Review Recommendations for the ten identified counties will be eligible for approval on May 10, 2022. Parcels exceeding 80 acres requiring public notice were published in the Marquette Mining Journal on April 6, 2022, and appear on the DNR’s Notices of Public Land Transactions at www.michigan.gov/publiclandnotices.



James L. Dexter, Chief
Fisheries Division




Jeff Stampfly, Chief
Forest Resources Division



Ronald A. Olson, Chief
Parks and Recreation Division



Jared Duquette, Chief
Wildlife Division



Shannon Lott
Natural Resources Deputy



Mark H. Hoffman
Chief Administrative Officer

I approve the staff recommendations.



Daniel Eichinger
Director

Date Approved: May 12, 2022

State Land Review Parcels Report

Gratiot County

Michigan Department of Natural Resources

Review Decision	Parcel Count	Approximate Acres
Retain	31	831.4
Alternate Conservation Owner	0	0
Exchange	0	0
Dispose	0	0



03/02/2022

Retain						Gratiot County	Parcel Count: 31	Acreage: 831.4	
Parcel ID	Town	Range	Sec	QQ	Q	Subdivision	Project Area	Division	Acres
1090240	09N	01W	16	SE	NE		Maple River Connector State Game Area	WLD	3
LERC Comments:									
Description: THAT PART OF THE SE/4 OF NE1/4 LYING N OF THE COUNTY DRAIN									
1090241	09N	01W	16	SE	NW		Maple River Connector State Game Area	WLD	37.5
LERC Comments:									
Description: THAT PART OF THE SE/4 OF NW1/4 LYING N OF THE COUNTY DRAIN									
1077814	09N	01W	16	NE	SW		Maple River Connector State Game Area	WLD	8
LERC Comments:									
Description: T9N, R1W, Sec. 16: All that part of the NE1/4 of SW 1/4 lying Northerly of thecenter of County Drain No. 38									
1122539	09N	01W	16	SW	NE		Maple River Connector State Game Area	WLD	5
LERC Comments:									
Description: all that part of the E 660 feet of SW 1/4 of NE 1/4 of NE 1/4 lying N of a line running 100 feet N of and parallel to county drain.Including an easement for ingress and egress across that part of the E 1/2 of the NE 1/4 lying N of the county drain, Sec. 16, T9N, R1W									
1090239	09N	01W	16	SW	NE		Maple River Connector State Game Area	WLD	13.5
LERC Comments:									
Description: THAT PART OF THE SW/4 OF NE1/4 LYING N OF THE COUNTY DRAIN, EXCEPTING THEREFROM THAT PART OF E 660FT OF SAID SW1/4 OF NE1/4 LYING N OF A LINE RUNNING 100 FT NOF AND PARALLEL TO SAID COUNTY DRAIN.									
1077813	09N	01W	16	NW	SW		Maple River Connector State Game Area	WLD	24.8
LERC Comments:									
Description: T9N, R1W, Sec. 16: All that part of the NW 1/4 of SW 1/4 lying Northerly of thecenter of County Drain No. 38									
1090238	09N	01W	16	NE	NE		Maple River Connector State Game Area	WLD	40.3
LERC Comments:									
Description: NE1/4 OF NE/14									

Retain						Gratiot County	Parcel Count: 31	Acreage: 831.4	
Parcel ID	Town	Range	Sec	QQ	Q	Subdivision	Project Area	Division	Acres
1091834	09N	01W	17	SE	NW		Maple River Connector State Game Area	WLD	38
LERC Comments: Description: SE 1/4 of NW 1/4except that part which is occupied by the railroad r/w									
1091835	09N	01W	17	SW	NW		Maple River Connector State Game Area	WLD	40
LERC Comments: Description: SW 1/4 of NW 1/4									
1091837	09N	01W	17	NE	SW		Maple River Connector State Game Area	WLD	40.1
LERC Comments: Description: NE 1/4 of SW 1/4									
1091836	09N	01W	17	NW	SW		Maple River Connector State Game Area	WLD	40.1
LERC Comments: Description: NW 1/4 of SW 1/4									
1091838	09N	01W	17	SW	SW		Maple River Connector State Game Area	WLD	20.1
LERC Comments: Description: W 1/2 of SW 1/4 of SW 1/4									
2043326	09N	01W	30	NE	NW		Maple River State Game Area	WLD	94.8
LERC Comments: Description: The Northeast 1/4 of the Northwest fractional 1/4 AND the South 1/2 of the Northwest fractional 1/4.									
1001457	09N	02W	25	SE	NE		Maple River State Game Area	WLD	26.2
LERC Comments: Description: SE1/4 NE1/4 EXC all that part lying south & east of a line described as begat a point on the east line of said SE 1/4 of the NE 1/4 610 ft south of the NE corner thereof running th west 356 ft and continuing th in a southwesterly direction to the southwest corner of said SE 1/4 of NE 1/4, being the end of said line.									

Retain						Gratiot County	Parcel Count: 31	Acreage: 831.4	
Parcel ID	Town	Range	Sec	QQ	Q	Subdivision	Project Area	Division	Acres
1001456	09N	02W	25	NE	NE		Maple River State Game Area	WLD	39.7
LERC Comments: Description: NE1/4 NE1/4									
76749	09N	02W	27	NW	SW		Maple River State Game Area	WLD	2.3
LERC Comments: Description: All that part NW1/4 SW1/4 lying South of Maple River									
76764	09N	02W	28	NE	SW		Maple River State Game Area	WLD	1.7
LERC Comments: Description: S 300 ft of E 250 ft of all that part of N1/2 SW1/4 lying S'ly of the Maple River.									
76767	09N	02W	28	NE	SE		Maple River State Game Area	WLD	13
LERC Comments: Description: NE1/4 SE1/4 lying S of Maple River.									
76770	09N	02W	28	NW	SE		Maple River State Game Area	WLD	14.4
LERC Comments: Description: NW1/4 SE1/4 lying S of Maple River									
76766	09N	02W	28	NW	SW		Maple River State Game Area	WLD	25.1
LERC Comments: Description: NW1/4 SW1/4 lying S of Maple River except S 545.40 ft of W 565.50 ft.									
76787	09N	03W	25	SW	SW		Maple River State Game Area	WLD	32
LERC Comments: Description: SW1/4 SW1/4 exc beg at a pt 28 rods S of NE cor, SW'ly to pt 35 rods E of SW cor, E to SE cor, N to beg									

Retain						Gratiot County		Parcel Count: 31	Acreage: 831.4
Parcel ID	Town	Range	Sec	QQ	Q	Subdivision	Project Area	Division	Acres
76865	10N	01W	02	SE	NW		Gratiot-Saginaw State Game Area	WLD	39.9
LERC Comments: Description: SE1/4 NW1/4									
1098931	10N	01W	02	NE	SE		Gratiot-Saginaw State Game Area	WLD	40
LERC Comments: Description: NE 1/4 of SE 1/4									
1098932	10N	01W	02	NW	SE		Gratiot-Saginaw State Game Area	WLD	39.9
LERC Comments: Description: NW 1/4 of SE 1/4									
76864	10N	01W	02	NE	NW		Gratiot-Saginaw State Game Area	WLD	39.6
LERC Comments: Description: NE1/4 NW1/4									
1098933	10N	01W	02	NE	NE		Gratiot-Saginaw State Game Area	WLD	19.2
LERC Comments: Description: E 1/2 of NE 1/4 of Fr'l NE 1/4									
1098934	10N	01W	02	SE	NE		Gratiot-Saginaw State Game Area	WLD	20.1
LERC Comments: Description: E 1/2 of SE 1/4 of NE 1/4									
77211	12N	04W	19	NW	SE		Edmore State Game Area	WLD	40.5
LERC Comments: Description: NW1/4 SE1/4									

Retain						Gratiot County	Parcel Count: 31	Acreage: 831.4	
Parcel ID	Town	Range	Sec	QQ	Q	Subdivision	Project Area	Division	Acres
77213	12N	04W	19	SE	SE		Edmore State Game Area	WLD	5
LERC Comments:									
Description: W 107 ft on S side and W 225 ft on N side of SE1/4 SE1/4 exc N 1 rd									
77214	12N	04W	19	SE	SE		Edmore State Game Area	WLD	0.5
LERC Comments:									
Description: N 1 rd SE1/4 SE1/4									
77212	12N	04W	19	SW	SE		Edmore State Game Area	WLD	27.1
LERC Comments:									
Description: SW1/4 SE1/4 E of Pine River									

State Land Review Parcels Report

Huron County

Michigan Department of Natural Resources

Review Decision	Parcel Count	Approximate Acres
Retain	122	2,711.2
Alternate Conservation Owner	0	0
Exchange	0	0
Dispose	1	0.2



03/02/2022

Retain						Huron County	Parcel Count: 122	Acreage: 2,711.2	
Parcel ID	Town	Range	Sec	QQ	Q	Subdivision	Project Area	Division	Acres
362061						Quick Sub		WLD	2.8
LERC Comments: Description: Lots 42-55									
362062						Quick Sub		WLD	2.3
LERC Comments: Description: Lots 78-88									
1002183						Grindstone Shores		PRD	1
LERC Comments: Description: Block: 03, Lot 3									
1130171							Wildfowl Bay State Wildlife Area	WLD	5.7
LERC Comments: Description: A parcel of Lake Huron bottomland situated opposite, adjacent and contiguous to Government Lot 1 and being part of Lots 1 to 8 inclusive, Lots 38 to 51 inclusive, and Lots 83 to 88 inclusive, Quick Subdivision, described as commencing 923.50 feet West of the Northeast corner of Gov't Lot 1, thence West 436.50 feet, 50d37'30" West 645.00 along the West line of Quick Subdivision, East 316.76 feet along the South boundary of Quick Subdivision, North 11d08' East 657.33 feet to point of beginning. Containing 5.77 acres more or less.									
2044774	15N	09E	05	NE	NW		Wildfowl Bay State Wildlife Area	WLD	9.8
LERC Comments: Description: That part of the Northeast 1/4 of Fractional Section 5 and that part of Government Lot 1 of Fractional Section 5 described as Commencing at the Northeast corner of Fractional Section 5; thence run S 87°40'13" W along the North line of said Fractional Section 5 a distance of 2374.53 feet to the Point of Beginning; thence run S 43°37'04" W a distance of 769.57 feet; thence run N 89°11'11" W approximately 566.86 feet to the Government Meander Line; thence run approximately N 19°19'49" E 122.32 feet along the said Meander Line; thence run approximately N 23°31'04" E 223.70 feet along the said Meander Line; thence run									
20150	15N	10E	01	SW	NW		Brookfield Township #2 State Game Area	WLD	40.3
LERC Comments: Description: SW1/4 NW1/4									
20152	15N	10E	13	SE	SE		Brookfield Township #1 State Game Area	WLD	39.3
LERC Comments: Description: SE1/4 SE1/4									

Retain						Huron County	Parcel Count: 122	Acreage: 2,711.2	
Parcel ID	Town	Range	Sec	QQ	Q	Subdivision	Project Area	Division	Acres
20151	15N	10E	13	SW	SE		Brookfield Township #1 State Game Area	WLD	40.1
LERC Comments: Description: SW1/4 SE1/4									
20162	15N	11E	18	NE	SW		Brookfield Township #1 State Game Area	WLD	39.8
LERC Comments: Description: NE1/4 SW1/4									
20165	15N	11E	18	SE	SW		Brookfield Township #1 State Game Area	WLD	39.8
LERC Comments: Description: SE1/4 SW1/4									
20163	15N	11E	18	NW	SW		Brookfield Township #1 State Game Area	WLD	16.3
LERC Comments: Description: NW1/4 SW Fr'l 1/4 except West 20 rods									
20164	15N	11E	18	SW	SW		Brookfield Township #1 State Game Area	WLD	26.3
LERC Comments: Description: SW1/4 SW Fr'l 1/4									
20166	15N	11E	20	SW	NE		Gagetown State Game Area	WLD	30
LERC Comments: Description: The S 999.77 ft of SW1/4 NE1/4									
20167	15N	11E	20	SE	NE		Gagetown State Game Area	WLD	30
LERC Comments: Description: The S 999.77 ft of SE1/4 NE1/4									

Retain						Huron County	Parcel Count: 122	Acreage: 2,711.2	
Parcel ID	Town	Range	Sec	QQ	Q	Subdivision	Project Area	Division	Acres
20169	15N	11E	29	SE	NW		Gagetown State Game Area	WLD	39.7
LERC Comments: Description: SE1/4 NW1/4									
20170	15N	11E	29	NE	SW		Gagetown State Game Area	WLD	39.9
LERC Comments: Description: NE1/4 SW1/4									
20173	15N	11E	29	SE	SW		Gagetown State Game Area	WLD	40
LERC Comments: Description: SE1/4 SW1/4									
20174	15N	11E	29	NW	SE		Gagetown State Game Area	WLD	39.8
LERC Comments: Description: NW1/4 SE1/4									
20172	15N	11E	29	SW	SW		Gagetown State Game Area	WLD	38.6
LERC Comments: Description: SW1/4 SW1/4 except N 2 rods, also except W 12 rods of S 8 rods of N 10 rods, also except N 290 ft of S 378 ft of W 400 ft									
20178	15N	11E	32	NE	NW		Gagetown State Game Area	WLD	40.2
LERC Comments: Description: NE1/4 NW1/4									
20179	15N	11E	32	NW	NW		Gagetown State Game Area	WLD	40.2
LERC Comments: Description: NW1/4 NW1/4									

Retain						Huron County	Parcel Count: 122	Acreage: 2,711.2	
Parcel ID	Town	Range	Sec	QQ	Q	Subdivision	Project Area	Division	Acres
20186	15N	11E	32	NW	SE		Gagetown State Game Area	WLD	40.4
LERC Comments: Description: NW1/4 SE1/4									
20181	15N	11E	32	SE	NW		Gagetown State Game Area	WLD	40.3
LERC Comments: Description: SE1/4 NW1/4									
20180	15N	11E	32	SW	NW		Gagetown State Game Area	WLD	40.2
LERC Comments: Description: SW1/4 NW1/4									
20177	15N	11E	32	SW	NE		Gagetown State Game Area	WLD	40.3
LERC Comments: Description: SW1/4 NE1/4									
20176	15N	11E	32	NW	NE		Gagetown State Game Area	WLD	40.2
LERC Comments: Description: NW1/4 NE1/4									
20187	15N	11E	32	SW	SE		Gagetown State Game Area	WLD	40.5
LERC Comments: Description: SW1/4 SE1/4									
20184	15N	11E	32	SW	SW		Gagetown State Game Area	WLD	40.4
LERC Comments: Description: SW1/4 SW1/4									

Retain							Huron County	Parcel Count: 122	Acreage: 2,711.2
Parcel ID	Town	Range	Sec	QQ	Q	Subdivision	Project Area	Division	Acres
20185	15N	11E	32	SE	SW		Gagetown State Game Area	WLD	40.4
LERC Comments: Description: SE1/4 SW1/4									
20183	15N	11E	32	NW	SW		Gagetown State Game Area	WLD	40.3
LERC Comments: Description: NW1/4 SW1/4									
20182	15N	11E	32	NE	SW		Gagetown State Game Area	WLD	40.4
LERC Comments: Description: NE1/4 SW1/4									
2022401	16N	08E	24	SE	NE		Wildfowl Bay State Wildlife Area	WLD	5.4
LERC Comments: Description: Lone Tree Island in Saginaw Bay in Lake Huron. This has a 16 ft. x 16 ft. hunting cabin. (CCN 001)									
2022402	16N	08E	25	SE	SW		Wildfowl Bay State Wildlife Area	WLD	7.3
LERC Comments: Description: Pitchers Reef in Saginaw Bay in Lake Michigan (CCN 002)									
2022403	16N	08E	25	SE	SW		Wildfowl Bay State Wildlife Area	WLD	1.5
LERC Comments: Description: Pitchers Reef in Saginaw Bay in Lake Huron (CCN 003)									
1117795	16N	09E	02	NE	NW		Wildfowl Bay State Wildlife Area	WLD	0.5
LERC Comments: Description: All that part of the NE1/4 NW1/4 situated in the following parcel described as: Beginning at a point on the East line of said Section 2 that is 201.50 feet, S00deg00'16"W, of the Northeast corner of said Sec. 2, thence continuing S00deg00'16"W, along said East line of Section 2, 501.00 feet; thence S89deg14'00"W, 330.0 feet; thence S00deg00'16"W, 247.50 feet; thence S89deg14'00"W, 2659.17 feet to Wildfowl Bay; thence N41deg02'23"E along the shoreline of Wildfowl Bay 323.54 feet; thence N12deg48'20"E, along said shoreline of Wildfowl Bay, 243.98 feet; thence N22deg55'21"E along the shoreline of Wildfowl Bay,									

Retain						Huron County	Parcel Count: 122	Acreage: 2,711.2
Parcel ID	Town	Range	Sec	QQ	Q	Subdivision	Project Area	Division Acres
1117796	16N	09E	02	NW	NE		Wildfowl Bay State Wildlife Area	WLD 21.1
LERC Comments: Description: All that part of the NW1/4 NE1/4 situated in the following parcel described as: Beginning at a point on the East line of said Section 2 that is 201.50 feet, S00deg00'16"W, of the Northeast corner of said Sec. 2, thence continuing S00deg00'16"W, along said East line of Section 2, 501.00 feet; thence S89deg14'00"W, 330.0 feet; thence S00deg00'16"W, 247.50 feet; thence S89deg14'00"W, 2659.17 feet to Wildfowl Bay; thence N41deg02'23"E along the shoreline of Wildfowl Bay 323.54 feet; thence N12deg48'20"E, along said shoreline of Wildfowl Bay, 243.98 feet; thence N22deg55'21"E along the shoreline of Wildfowl Bay,								
20248	16N	09E	02	SE	SW		Wildfowl Bay State Wildlife Area	WLD 0.3
LERC Comments: Description: Part of Govt Lot 4 within SE1/4 SW1/4								
1120622	16N	09E	02	SW	SE		Wildfowl Bay State Wildlife Area	WLD 40
LERC Comments: Description: Part of Govt Lot 4 within SW1/4 SE1/4								
2022404	16N	09E	03	SW	SE		Wildfowl Bay State Wildlife Area	WLD 13.3
LERC Comments: Description: Island in Saginaw Bay in Lake Huron (CCN 004)								
1120624	16N	09E	03	SE	SW			WLD 23.9
LERC Comments: Description: Accreted Land in SE1/4 SW1/4								
2022406	16N	09E	03	NW	SW		Wildfowl Bay State Wildlife Area	WLD 9.7
LERC Comments: Description: Island in Saginaw Bay in Lake Huron (CCN 006)								
1121355	16N	09E	04	SW	SE		Wildfowl Bay State Wildlife Area	WLD 39.9
LERC Comments: Description: Accreted Land in SW1/4 SE1/4								

Retain							Huron County	Parcel Count: 122	Acreage: 2,711.2
Parcel ID	Town	Range	Sec	QQ	Q	Subdivision	Project Area	Division	Acres
20256	16N	09E	05	NW	SE		Wildfowl Bay State Wildlife Area	WLD	21.3
LERC Comments: Description: Part of Govt Lot 2 within NW1/4 SE1/4 (Maisou Island)									
20253	16N	09E	05	NW	SW		Wildfowl Bay State Wildlife Area	WLD	4.3
LERC Comments: Description: Govt Lot 1 (Maisou Island)									
1130002	16N	09E	05	NE	SW		Wildfowl Bay State Wildlife Area	WLD	55.7
LERC Comments: Description: Govt Lot 2 (Maisou Island)									
2022408	16N	09E	07	NE	NE		Wildfowl Bay State Wildlife Area	WLD	2.1
LERC Comments: Description: Island in Saginaw Bay in Lake Huron (CCN 008)									
2022407	16N	09E	07	NE	NE		Wildfowl Bay State Wildlife Area	WLD	0.9
LERC Comments: Description: Island in Saginaw Bay in Lake Huron (CCN 007)									
2022409	16N	09E	07	NW	NE		Wildfowl Bay State Wildlife Area	WLD	1.2
LERC Comments: Description: Island in Saginaw Bay in Lake Huron (CCN 009)									
20257	16N	09E	07	NE	SE		Wildfowl Bay State Wildlife Area	WLD	33.9
LERC Comments: Description: Part of Govt Lot 2 within SE1/4 NE1/4 & NE1/4 SE1/4 (Maisou Island)									

Retain						Huron County	Parcel Count: 122	Acreage: 2,711.2
Parcel ID	Town	Range	Sec	QQ	Q	Subdivision	Project Area	Division Acres
20259	16N	09E	07	SE	SE		Wildfowl Bay State Wildlife Area	WLD 25.7
LERC Comments: Description: Lot 1 (Maisou Island)								
1121343	16N	09E	08	SE	SE		Wildfowl Bay State Wildlife Area	WLD 37.5
LERC Comments: Description: Accreted Land in SE1/4 SE1/4								
1121341	16N	09E	08	NW	SE		Wildfowl Bay State Wildlife Area	WLD 37.7
LERC Comments: Description: Accreted Land in NW1/4 SE1/4								
20262	16N	09E	08	NW	NW		Wildfowl Bay State Wildlife Area	WLD 68.2
LERC Comments: Description: Govt Lot 1 (Maisou Island)								
20264	16N	09E	08	SW	SW		Wildfowl Bay State Wildlife Area	WLD 12.9
LERC Comments: Description: Lot 2 (Maisou Island)								
1121340	16N	09E	08	NE	SE		Wildfowl Bay State Wildlife Area	WLD 28.8
LERC Comments: Description: Accreted Land in NE1/4 SE1/4								
1121344	16N	09E	08	NE	SW		Wildfowl Bay State Wildlife Area	WLD 5.7
LERC Comments: Description: Accreted Land in NE1/4 SW1/4								

Retain						Huron County	Parcel Count: 122	Acreage: 2,711.2	
Parcel ID	Town	Range	Sec	QQ	Q	Subdivision	Project Area	Division	Acres
1121337	16N	09E	08	NW	NE		Wildfowl Bay State Wildlife Area	WLD	0.2
LERC Comments: Description: Accreted Land in NW1/4 NE1/4									
1121339	16N	09E	08	SE	NE		Wildfowl Bay State Wildlife Area	WLD	20.4
LERC Comments: Description: Accreted Land in SE1/4 NE1/4									
1121345	16N	09E	08	SE	SW		Wildfowl Bay State Wildlife Area	WLD	8.7
LERC Comments: Description: Accreted Land in SE1/4 SW1/4									
1121342	16N	09E	08	SW	SE		Wildfowl Bay State Wildlife Area	WLD	4.4
LERC Comments: Description: Accreted Land in SW1/4 SE1/4									
1121338	16N	09E	08	SW	NE		Wildfowl Bay State Wildlife Area	WLD	34.2
LERC Comments: Description: Accreted Land in SW1/4 NE1/4									
1121326	16N	09E	09	SW	SE		Wildfowl Bay State Wildlife Area	WLD	33.5
LERC Comments: Description: Accreted Land within SW1/4 SE1/4									
1121327	16N	09E	09	SE	SE		Wildfowl Bay State Wildlife Area	WLD	38
LERC Comments: Description: Accreted Land within SE1/4 SE1/4									

Retain						Huron County	Parcel Count: 122	Acreage: 2,711.2
Parcel ID	Town	Range	Sec	QQ	Q	Subdivision	Project Area	Division Acres
1121323	16N	09E	09	NW	SW		Wildfowl Bay State Wildlife Area	WLD 15.5
LERC Comments: Description: Accreted Land within NW1/4 SW1/4								
1121320	16N	09E	09	SW	NW		Wildfowl Bay State Wildlife Area	WLD 6.7
LERC Comments: Description: Accreted Land within SW1/4 NW1/4								
1121322	16N	09E	09	NE	SW		Wildfowl Bay State Wildlife Area	WLD 1.5
LERC Comments: Description: Accreted Land within NE1/4 SW1/4								
1121321	16N	09E	09	SE	NW		Wildfowl Bay State Wildlife Area	WLD 1.7
LERC Comments: Description: Accreted Land within SE1/4 NW1/4								
1120646	16N	09E	10	SW	NW		Wildfowl Bay State Wildlife Area	WLD 13
LERC Comments: Description: Accreted Land within SW1/4 NW1/4								
1120647	16N	09E	10	SE	NW		Wildfowl Bay State Wildlife Area	WLD 16.3
LERC Comments: Description: Accreted Land within SE1/4 NW1/4								
1120648	16N	09E	10	NE	SW		Wildfowl Bay State Wildlife Area	WLD 7.8
LERC Comments: Description: Accreted Land within NE1/4 SW1/4								

Retain						Huron County	Parcel Count: 122	Acreage: 2,711.2
Parcel ID	Town	Range	Sec	QQ	Q	Subdivision	Project Area	Division Acres
1120649	16N	09E	10	NW	SW		Wildfowl Bay State Wildlife Area	WLD 11.5
LERC Comments: Description: Accreted Land within NW1/4 SW1/4								
1120650	16N	09E	10	SW	SW		Wildfowl Bay State Wildlife Area	WLD 24
LERC Comments: Description: Accreted Land within SW1/4 SW1/4								
1120651	16N	09E	10	SE	SW		Wildfowl Bay State Wildlife Area	WLD 38.7
LERC Comments: Description: Accreted Land within SE1/4 SW1/4								
20267	16N	09E	10	SE	SE		Wildfowl Bay State Wildlife Area	WLD 3.5
LERC Comments: Description: SE1/4 SE Frac'l 1/4								
20269	16N	09E	11	NE	NW		Wildfowl Bay State Wildlife Area	WLD 34.5
LERC Comments: Description: Gov't. Lot 1 exc com at the N1/4 cor of sd Sec. 11, th West 931.26 ft to the pob, th S 6d30' E 485.1 feet, th W to Saginaw Bay meander line, th N 14d0' E alg sd meander line to the North line of sd Sec 11, th E on sd sec. line to the pob of sd exception								
20271	16N	09E	11	SE	NW		Wildfowl Bay State Wildlife Area	WLD 40.2
LERC Comments: Description: SE1/4 NW1/4								
1117793	16N	09E	15	SW	NE		Wildfowl Bay State Wildlife Area	WLD 27.9
LERC Comments: Description: T16N, R9E, Sec. 15: All that part of the SW 1/4 of NE 1/4 situated in the following description: All that portion of the following described property lying South of the Shebeon Drain: Gov't Lot 2 (or the Northwest quarter of the Southeast quarter), of Section 15, T16N, R9E; ALSO commencing 2 rods South of the Southeast corner of the Northeast quarter of the Southeast quarter of said Sec. 15, thence West 86 rods, more or less, thence North 2 rods; thence East 86 rods; thence South 2 rods to the place of beginning, except easements, railroad rights of way of record.								

Retain						Huron County	Parcel Count: 122	Acreage: 2,711.2
Parcel ID	Town	Range	Sec	QQ	Q	Subdivision	Project Area	Division Acres
1117790	16N	09E	15	NW	SE		Wildfowl Bay State Wildlife Area	WLD 40.3
LERC Comments: Description: T16N, R9E, Sec. 15: All that part of the NW 1/4 of SE 1/4 situated in the following description: All that portion of the following described property lying South of the Shebeon Drain: Gov't Lot 2 (or the Northwest quarter of the Southeast quarter), of Section 15, T16N, R9E; ALSO commencing 2 rods South of the Southeast corner of the Northeast quarter of the Southeast quarter of said Sec. 15, thence West 86 rods, more or less, thence North 2 rods; thence East 86 rods; thence South 2 rods to the place of beginning, except easements, railroad rights of way of record.								
1117791	16N	09E	15	SW	SE		Wildfowl Bay State Wildlife Area	WLD 0.1
LERC Comments: Description: T16N, R9E, Sec. 15: All that part of the SW 1/4 of SE 1/4 situated in the following description: All that portion of the following described property lying South of the Shebeon Drain: Gov't Lot 2 (or the Northwest quarter of the Southeast quarter), of Section 15, T16N, R9E; ALSO commencing 2 rods South of the Southeast corner of the Northeast quarter of the Southeast quarter of said Sec. 15, thence West 86 rods, more or less, thence North 2 rods; thence East 86 rods; thence South 2 rods to the place of beginning, except easements, railroad rights of way of record.								
1117792	16N	09E	15	SE	SE		Wildfowl Bay State Wildlife Area	WLD 1
LERC Comments: Description: T16N, R9E, Sec. 15: All that part of the SE 1/4 of SE 1/4 situated in the following description: All that portion of the following described property lying South of the Shebeon Drain: Gov't Lot 2 (or the Northwest quarter of the Southeast quarter), of Section 15, T16N, R9E; ALSO commencing 2 rods South of the Southeast corner of the Northeast quarter of the Southeast quarter of said Sec. 15, thence West 86 rods, more or less, thence North 2 rods; thence East 86 rods; thence South 2 rods to the place of beginning, except easements, railroad rights of way of record.								
20282	16N	09E	17	NW	NW		Wildfowl Bay State Wildlife Area	WLD 8.1
LERC Comments: Description: NW1/4 NW Frac'l 1/4 (Maisou Island)								
20280	16N	09E	17	NW	NE		Wildfowl Bay State Wildlife Area	WLD 7.8
LERC Comments: Description: NW1/4 NE Frac'l 1/4 (Maisou Island)								
20281	16N	09E	17	NE	NW		Wildfowl Bay State Wildlife Area	WLD 5.7
LERC Comments: Description: NE1/4 NW Frac'l 1/4 (Maisou Island)								
20283	16N	09E	18	NE	NE		Wildfowl Bay State Wildlife Area	WLD 15.3
LERC Comments: Description: NE1/4 NE Frac'l 1/4(Maisou Island)								

Retain

Huron County

Parcel Count: 122

Acreage: 2,711.2

Parcel ID	Town	Range	Sec	QQ	Q	Subdivision	Project Area	Division	Acres
20284	16N	09E	18	SW	SW		Wildfowl Bay State Wildlife Area	WLD	4.5
LERC Comments: Description: SW part Fr'l Sec (DeFoe Island) and accretions									
20285	16N	09E	19	NW	NW		Wildfowl Bay State Wildlife Area	WLD	6.2
LERC Comments: Description: Fr'l Sec (DeFoe Island) and accretions									
20288	16N	09E	21	SE	SE		Wildfowl Bay State Wildlife Area	WLD	40.1
LERC Comments: Description: All that pt of Gov't Lot 3 lyg within the SE1/4 SE1/4 and Easterly of a private rd (which enters the S side of Lot 3 about 1,500 ft W of the SE cor of sd Sec.21) which runs N'ly across sd Lot 3, exc that pt of Lot 3 previously deeded to the State of Mich.									
1120626	16N	09E	21	SW	SE		Wildfowl Bay State Wildlife Area	WLD	7.7
LERC Comments: Description: All that pt of Gov't Lot 3 within the SW1/4 SE1/4 and Easterly of a private rd (which enters the S side of Lot 3 about 1,500 ft W of the SE cor of sd Sec 21) which runs Northerly across sd Lot 3, exc that pt of Lot 3 previously deeded to the State of Michigan.									
20287	16N	09E	21	SE	SE		Wildfowl Bay State Wildlife Area	WLD	1.2
LERC Comments: Description: A parcel of patented Lake Huron bottomland in Fr'l. Sec. 21, Gov't Lot 3, desc. as com at the SE cor of sd Sec. 21; th W 1,814.35 ft to the pt of beg; th continuing W 165.65 ft to a pt on the original government meander line; th alg the meander line N 24d53' E 724.16 feet; th S 11d57'06" W to the pt of beg, containing 1.25 acres m/l, including all riparian rights.									
20296	16N	09E	28	SW	SW		Wildfowl Bay State Wildlife Area	WLD	39.8
LERC Comments: Description: SW1/4 SW1/4									
20294	16N	09E	28	NE	SW		Wildfowl Bay State Wildlife Area	WLD	39.9
LERC Comments: Description: NE1/4 SW1/4									

Retain						Huron County	Parcel Count: 122	Acreage: 2,711.2
Parcel ID	Town	Range	Sec	QQ	Q	Subdivision	Project Area	Division Acres
20291	16N	09E	28	NE	NW		Wildfowl Bay State Wildlife Area	WLD 47
LERC Comments: Description: All claim to any title, interest, benefit or profit pertaining to any land lying N'ly E'ly, or W'ly of the meander line alg the lakeward side of Govt Lots 1 and 2, Sec. 28, and S'ly of Haist Road as extended alg the extended section line common to Sections 21 and 28, T16N,R9E.								
1120627	16N	09E	28	SW	NE		Wildfowl Bay State Wildlife Area	WLD 19.6
LERC Comments: Description: Part of Govt Lot 1 within the SW1/4 NE1/4 lying Westerly of Saginaw, Tuscola, & Huron Railroad and Except the South 40 rods								
20290	16N	09E	28	SE	NE		Wildfowl Bay State Wildlife Area	WLD 1.1
LERC Comments: Description: That part of N1/2 SE1/4 NE1/4 lying W'ly of Saginaw, Tuscola and Huron RR.								
20289	16N	09E	28	NW	NE		Wildfowl Bay State Wildlife Area	WLD 40.1
LERC Comments: Description: Part of Govt Lot 1 within NW1/4 NE1/4 lying W'ly of Saginaw, Tuscola and Huron RR								
20292	16N	09E	28	SW	NW		Wildfowl Bay State Wildlife Area	WLD 1
LERC Comments: Description: South 33 feet of Govt Lot 3								
20295	16N	09E	28	NW	SW		Wildfowl Bay State Wildlife Area	WLD 39.9
LERC Comments: Description: Govt Lot 4 (NW1/4 SW1/4)								
20297	16N	09E	28	SE	SW		Wildfowl Bay State Wildlife Area	WLD 23.3
LERC Comments: Description: That part of SE1/4 SW1/4 lying W of S.T. & H. RR (now C & O RR) r/w								

Retain						Huron County	Parcel Count: 122	Acreage: 2,711.2
Parcel ID	Town	Range	Sec	QQ	Q	Subdivision	Project Area	Division Acres
20298	16N	09E	29	SE	SE		Wildfowl Bay State Wildlife Area	WLD 17.1
LERC Comments: Description: S 600 ft exc S'ly 35 ft thereof								
20299	16N	09E	32	SE	NE		Wildfowl Bay State Wildlife Area	WLD 39.9
LERC Comments: Description: Part of Govt Lot 2 within SE1/4 NE1/4								
20300	16N	09E	32	NE	SE			WLD 30.7
LERC Comments: Description: Part of NE1/4 SE1/4 within the following description: Part of Lots 3 and 4, and SE1/4 SE1/4, Sec 32 desc as a piece of land comm 33 ft N of SE cor of Lot 4, Sec 32, th N 87d35' W 1216.49 ft, th N 19d27' E 388.45 ft, th N 42d E 390.39 ft, th N 48d W 33 ft to pt of beg of this desc., th N 64d6' W 1046.80 ft to the shore of Saginaw Bay, th NE'ly along the shore of Saginaw Bay to the N boundary line of Lot 3, th E'ly along the N boundary line of Lot 3 to the NE cor of Lot 3, th S along E boundary line of Lot 3 to the RR r/w of Pere Marquette Ry Co., now Chesapeake & Ohio RR Co., thence SW'ly along West r/w line of said RR								
1120629	16N	09E	32	NW	SE		Wildfowl Bay State Wildlife Area	WLD 30.8
LERC Comments: Description: Part of NW1/4 SE1/4 within the following description: Part of Govt Lots 3 & 4, and SE1/4 SE1/4, desc as a piece of land comm 33 ft N of SE corner Of Govt Lot 4, th N 87d35m W 1,216.49 ft, th N 19d27m E 388.45 ft, th N 42d E 390.39 ft, th N 48d W 33 ft to POB of this desc, th N 64d6m W 1,046.8 ft to the shore of Saginaw Bay, th NE'ly along the shore of Saginaw Bay to the N boundary line of Govt Lot 3, th E'ly along the N boundary line of Govt Lot 3 to the NE corner of Govt Lot 3, th S along E boundary line of Govt Lot 3 to the RR ROW of Pere Marquette Ry Co., now Chesapeake & Ohio RR Co., th SW'ly along W ROW								
1120630	16N	09E	32	SE	SE		Wildfowl Bay State Wildlife Area	WLD 5.5
LERC Comments: Description: Part of SE1/4 SE1/4 within the following description: Part of Govt Lots 3 & 4, and SE1/4 SE1/4, desc as a piece of land comm 33 ft N of SE corner Of Govt Lot 4, th N 87d35m W 1,216.49 ft, th N 19d27m E 388.45 ft, th N 42d E 390.39 ft, th N 48d W 33 ft to POB of this desc, th N 64d6m W 1,046.8 ft to the shore of Saginaw Bay, th NE'ly along the shore of Saginaw Bay to the N boundary line of Govt Lot 3, th E'ly along the N boundary line of Govt Lot 3 to the NE corner of Govt Lot 3, th S along E boundary line of Govt Lot 3 to the RR ROW of Pere Marquette Ry Co., now Chesapeake & Ohio RR Co., th SW'ly along W ROW								
1120628	16N	09E	32	SW	NE		Wildfowl Bay State Wildlife Area	WLD 16.2
LERC Comments: Description: Part of Govt Lot 2 within SW1/4 NE1/4								
20305	16N	11E	13	NW	NE		Oliver Township State Game Area	WLD 39.9
LERC Comments: Description: NW1/4 NE1/4								

Retain						Huron County	Parcel Count: 122	Acreage: 2,711.2
Parcel ID	Town	Range	Sec	QQ	Q	Subdivision	Project Area	Division Acres
20304	16N	11E	13	NE	NE		Oliver Township State Game Area	WLD 37.4
LERC Comments: Description: NE1/4 NE1/4 ex com at NE cor of sd Sec.13, th S 0d28' E 470.65 ft, th S 89d32' W 50.0 ft, th N 61d55' W 72.12 ft, th N 37d52' W 64.17 ft, th N 5d56' W 120.82 ft, th S 88d03' W 56.15 ft, th N 5d17' W 259.45 ft to N ln of sec, th N 87d48' E alg sd N sec. ln 241.63 ft to pob, also ex. com at a pt 87d48' W 591.63 ft from NE cor of sec., th cont. S 87d48' W 130 ft, th S 0d28' E par with E sec ln 180 ft, th N 87d48' E 130 ft, th N 0d28' W 180 ft to pob.								
20306	16N	11E	13	SW	NE		Oliver Township State Game Area	WLD 22.6
LERC Comments: Description: All that part of SW1/4 NE1/4 lying N'ly of C.O.R.R. R/W.								
20307	16N	11E	13	SE	NE		Oliver Township State Game Area	WLD 30.4
LERC Comments: Description: All that part of SE1/4 NE1/4 lying N'ly of C.O.R.R. R/W.								
2022411	17N	09E	22	SE	SW			WLD 2
LERC Comments: Description: Island in Saginaw Bay in Lake Huron (CCN 011)								
2022412	17N	09E	32	SW	SW		Wildfowl Bay State Wildlife Area	WLD 1.3
LERC Comments: Description: Duck Island in Saginaw Bay in Lake Huron (CCN 012)								
1117797	17N	09E	35	SE	SE		Wildfowl Bay State Wildlife Area	WLD 29.9
LERC Comments: Description: T17N, R9E, Sec. 35: All that part of the SE 1/4 of SE 1/4 situated in the following parcel described as: Beginning at a point on the East line of said Section 35 that is 851.15 feet, S00deg00'00"W, (Recorded S02deg36'00"E) of the East quarter corner of said Section 35, thence continuing S00deg00'00"W along said East line of Sec. 351442.36 feet; thence S89deg19'00"W, 2711.11 feet to Wildfowl Bay; thence N25deg32'17"W along the shoreline of Wildfowl Bay, 191.55 feet; thence N01deg45'16"W along said shoreline of Wildfowl Bay, 536.33 feet; thence S72deg00'00"E along said shoreline of Wildfowl Bay, 210.37								
1117798	17N	09E	35	NE	SE		Wildfowl Bay State Wildlife Area	WLD 14
LERC Comments: Description: T17N, R9E, Sec. 35: All that part of the NE 1/4 of SE 1/4 situated in the following parcel described as: Beginning at a point on the East line of said Section 35 that is 851.15 feet, S00deg00'00"W, (Recorded S02deg36'00"E) of the East quarter corner of said Section 35, thence continuing S00deg00'00"W along said East line of Sec. 351442.36 feet; thence S89deg19'00"W, 2711.11 feet to Wildfowl Bay; thence N25deg32'17"W along the shoreline of Wildfowl Bay, 191.55 feet; thence N01deg45'16"W along said shoreline of Wildfowl Bay, 536.33 feet; thence S72deg00'00"E along said shoreline of Wildfowl Bay, 210.37								

Retain							Huron County	Parcel Count: 122	Acreage: 2,711.2
Parcel ID	Town	Range	Sec	QQ	Q	Subdivision	Project Area	Division	Acres
1117799	17N	09E	35	NW	SE		Wildfowl Bay State Wildlife Area	WLD	14.4
LERC Comments: Description: T17N, R9E, Sec. 35: All that part of the NW 1/4 of SE 1/4 situated in the following parcel described as: Beginning at a point on the East line of said Section 35 that is 851.15 feet, S00deg00'00"W, (Recorded S02deg36'00"E) of the East quarter corner of said Section 35, thence continuing S00deg00'00"W along said East line of Sec. 351442.36 feet; thence S89deg19'00"W, 2711.11 feet to Wildfowl Bay; thence N25deg32'17"W along the shoreline of Wildfowl Bay, 191.55 feet; thence N01deg45'16"W along said shoreline of Wildfowl Bay, 536.33 feet; thence S72deg00'00"E along said shoreline of Wildfowl Bay, 210.37									
1117800	17N	09E	35	SW	SE		Wildfowl Bay State Wildlife Area	WLD	29.8
LERC Comments: Description: T17N, R9E, Sec. 35: All that part of the SW 1/4 of SE 1/4 situated in the following parcel described as: Beginning at a point on the East line of said Section 35 that is 851.15 feet, S00deg00'00"W, (Recorded S02deg36'00"E) of the East quarter corner of said Section 35, thence continuing S00deg00'00"W along said East line of Sec. 351442.36 feet; thence S89deg19'00"W, 2711.11 feet to Wildfowl Bay; thence N25deg32'17"W along the shoreline of Wildfowl Bay, 191.55 feet; thence N01deg45'16"W along said shoreline of Wildfowl Bay, 536.33 feet; thence S72deg00'00"E along said shoreline of Wildfowl Bay, 210.37									
1117802	17N	09E	35	SE	SW		Wildfowl Bay State Wildlife Area	WLD	2.1
LERC Comments: Description: T17N, R9E, Sec. 35: All that part of the SE 1/4 of SW 1/4 situated in the following parcel described as: Beginning at a point on the East line of said Section 35 that is 851.15 feet, S00deg00'00"W, (Recorded S02deg36'00"E) of the East quarter corner of said Section 35, thence continuing S00deg00'00"W along said East line of Sec. 35 1442.36 feet; thence S89deg19'00"W, 2711.11 feet to Wildfowl Bay; thence N25deg32'17"W along the shoreline of Wildfowl Bay, 191.55 feet; thence N01deg45'16"W along said shoreline of Wildfowl Bay, 536.33 feet; thence S72deg00'00"E along said shoreline of Wildfowl Bay, 210.37									
1117801	17N	09E	35	NE	SW		Wildfowl Bay State Wildlife Area	WLD	1.9
LERC Comments: Description: T17N, R9E, Sec. 35: All that part of the NE 1/4 of SW 1/4 situated in the following parcel described as: Beginning at a point on the East line of said Section 35 that is 851.15 feet, S00deg00'00"W, (Recorded S02deg36'00"E) of the East quarter corner of said Section 35, thence continuing S00deg00'00"W along said East line of Sec. 35 1442.36 feet; thence S89deg19'00"W, 2711.11 feet to Wildfowl Bay; thence N25deg32'17"W along the shoreline of Wildfowl Bay, 191.55 feet; thence N01deg45'16"W along said shoreline of Wildfowl Bay, 536.33 feet; thence S72deg00'00"E along said shoreline of Wildfowl Bay, 210.37									
1120672	18N	11E	23	SW	SW		Rush Lake State Game Area	WLD	22.5
LERC Comments: Description: N'ly 2 rds of Govt Lot 5 (Sec 23) beg with a 2 rd wide strip lying S'ly & E'ly & immediately adjacent to meander line of sd Govt Lot 5 including relicited land appurtenant thereto within SW1/4 SW1/4 which is described as all that part of Rush Lake beg at the pt of intersection of the south line of said Govt Lot 5 & the meander line of Rush Lake (i.e., meander post 11), th N 45d30' W 165 rds to the thread or channel of said Rush Lake, th NE'ly along said thread or channel to a pt which is N 57d30' W 159.68 rds from the pt of intersectio of the North line of said Lot 5 with the meander line (i.e., meander post 10), th S 57d30' E									
20637	18N	12E	16	NW	NE		Port Crescent State Park	PRD	0.7
LERC Comments: Description: N 48.27 ft of the NW1/4 NE1/4 lyg W'ly of the Pinnebog River									
20638	18N	12E	16	NW	NE		Port Crescent State Park	PRD	2.3
LERC Comments: Description: That part of the NW1/4 NE1/4 lyg N'ly of N r/w li of Hwy M-25 and W'ly of the Pinnebog River, as now located, exc the N 48.27 ft thereof.									

Retain

Huron County

Parcel Count: 122

Acreage: 2,711.2

Parcel ID	Town	Range	Sec	QQ	Q	Subdivision	Project Area	Division	Acres
20644	18N	12E	17	NE	NW		Port Crescent State Park	PRD	39.9
LERC Comments: Description: NE1/4 NW1/4									
2022413	19N	12E	35	SE	SW			WLD	0.5
LERC Comments: Description: Island in Lake Huron (CCN 013)									
2022414	19N	13E	17	SE	SE			WLD	3.4
LERC Comments: Description: Island in Lake Huron (CCN 014)									

Dispose

Huron County

Parcel Count: 1

Acreage: 0.2

Parcel ID	Town	Range	Sec	QQ	Q	Subdivision	Project Area	Division	Acres
2020244	16N	09E	14	SW	NW		Wildfowl Bay State Wildlife Area	WLD	0.2

LERC Comments:

Description: Com 1624.26 ft. S of the NW cor of Sec; th E 283.8 ft. M or L to RR R.O.W.; th SW'ly 30 ft. M or L; th W 280.5 ft. M or L; th N 25.74 ft. to P.O.B.

State Land Review Parcels Report

Isabella County

Michigan Department of Natural Resources

Review Decision	Parcel Count	Approximate Acres
Retain	11	216.1
Alternate Conservation Owner	0	0
Exchange	0	0
Dispose	0	0



03/02/2022

Retain						Isabella County	Parcel Count: 11	Acreage: 216.1	
Parcel ID	Town	Range	Sec	QQ	Q	Subdivision	Project Area	Division	Acres
15824	13N	06W	35	NW	SE		Edmore State Game Area	WLD	39.3
LERC Comments: Description: NW1/4 SE1/4									
15825	13N	06W	35	SW	SE		Edmore State Game Area	WLD	39.1
LERC Comments: Description: SW1/4 SE1/4									
15996	15N	03W	26	SW	NW		Gladwin Forest Management Unit	FRD	40.2
LERC Comments: Description: SW1/4 NW1/4									
16002	15N	03W	27	NE	SW		Gladwin Forest Management Unit	FRD	28.6
LERC Comments: Description: The NE1/4 SW1/4 exc the S 382.8 ft, also exc all oil, gas and other min interests									
16004	15N	03W	27	NW	SW		Gladwin Forest Management Unit	FRD	28.7
LERC Comments: Description: The NW1/4 SW1/4 exc the S 382.8 ft, also exc all oil, gas and other min interests									
16001	15N	03W	27	NE	SW		Gladwin Forest Management Unit	FRD	11.6
LERC Comments: Description: The S 382.8 ft of the NE1/4 SW1/4 exc all oil, gas and other mineral interests									
16003	15N	03W	27	NW	SW		Gladwin Forest Management Unit	FRD	11.6
LERC Comments: Description: The S 382.8 ft of the NW1/4 SW1/4 exc all oil, gas and other mineral interests									

Retain						Isabella County	Parcel Count: 11	Acreage: 216.1	
Parcel ID	Town	Range	Sec	QQ	Q	Subdivision	Project Area	Division	Acres
2022506	15N	05W	30	SW	NW			PRD	0.8
LERC Comments: Description: Island in Coldwater Lake (CCN 001)									
2022507	16N	05W	17	NW	SW			PRD	3.9
LERC Comments: Description: Island in Littlefield Lake (CCN 002)									
2022508	16N	05W	18	NE	SE			PRD	1.4
LERC Comments: Description: Island in Littlefield Lake (CCN 003)									
2034091	16N	05W	18	SE	SE		Littlefield Lake Public Water Access Site	PRD	10.9
LERC Comments: Description: Part of Government Lot 4 described as: Beginning at the SE corner of Section 18; thence N 89° 06' 14" W along the South section line 402.54 feet; thence N 06° 15' 50" E 668.66 feet; thence N 06° 44' 22" E 669.58 feet to the Shore Traverse Line of Littlefield Lake; thence along said Shore Traverse Line on the following two courses: S 83° 01' 49" E 98.71 feet; thence S 78° 50' 39" E 197.82 feet to the East section line; thence S 01° 49' 55" W along said East section line 1,286.54 feet back to the place of beginning. Said parcel extends North to the water's edge of Littlefield Lake, along the described Shore Traverse Line.									

State Land Review Parcels Report

Lapeer County

Michigan Department of Natural Resources

Review Decision	Parcel Count	Approximate Acres
Retain	15	168.1
Alternate Conservation Owner	0	0
Exchange	1	2.2
Dispose	1	3.4



03/02/2022

Retain						Lapeer County	Parcel Count: 15	Acreage: 168.1	
Parcel ID	Town	Range	Sec	QQ	Q	Subdivision	Project Area	Division	Acres
2031612						Grand View Subdivision	Ortonville State Recreation Area	PRD	2.4
LERC Comments:									
Description: So much of Lot 180 as lies within the E1/2 NW1/4 Sec 34, T6N, R9E EXCEPT all that portion lying within the following described parcel: Commencing at the North ¼ corner of Section 34, T6N, R9E, thence S00°05'00"E 832.84 feet; thence N87°47'00"W 48.67 feet; thence S00°00'00"W 100.07 feet; thence N87°47'00"W 506.65 feet; along a 264.66 feet curve to the right having a radius of 180.00 feet, chord bearing and distance N45°39'24"W 241.46 feet; thence N03°32'00"W 38.23 feet; thence N87°47'00"W 210.98 feet; thence S02°13'07"W 416.10 feet (recorded as S02°13'00"W 416.72 feet) to the Westerly corner of Lot									
316635						Grand View Subdivision	Ortonville State Recreation Area	PRD	0.4
LERC Comments:									
Description: So much of Lot 178 as lies within the E1/2 NW1/4, Sec 34, T6N, R9E									
316627						Grand View Subdivision	Ortonville State Recreation Area	PRD	5.4
LERC Comments:									
Description: LOT 100, 101, 102, 103, 105, 106, 107, 108, 109, 110, 111, 112, 113, 114, 115, 116, 83, 84, 85, 86, 87, 88, 89, 90, 91, 92, 93, 94, 95, 97									
2031581						Grand View Subdivision	Ortonville State Recreation Area	PRD	1.7
LERC Comments:									
Description: Lots 39, 46, 76, 80, 81, 82, 96, 98, 99 and 104 of Grandview Subdivision, Big Fish Lake, according to the plat thereof as recorded in Liber 1 of Plats, on Page 41, Lapeer County Records.									
316626						Grand View Subdivision	Ortonville State Recreation Area	PRD	0.3
LERC Comments:									
Description: LOT 68, 69, 70, 71, 72, 73, 74, 75									
2031610						Grand View Subdivision	Ortonville State Recreation Area	PRD	0.2
LERC Comments:									
Description: LOT 117 EXCEPT that portion lying within a parcel described as: Commencing at the North ¼ corner of Section 34, T6N, R9E, thence S00°05'00"E 832.84 feet; thence N87°47'00"W 48.67 feet; thence S00°00'00"W 100.07 feet; thence N87°47'00"W 506.65 feet; along a 264.66 feet curve to the right having a radius of 180.00 feet, chord bearing and distance N45°39'24"W 241.46 feet; thence N03°32'00"W 38.23 feet; thence N87°47'00"W 210.98 feet; thence S02°13'07"W 416.10 feet (recorded as S02°13'00"W 416.72 feet) to the Westerly corner of Lot 123; thence along a curve to the left having a radius of									
316630						Grand View Subdivision	Ortonville State Recreation Area	PRD	1.3
LERC Comments:									
Description: LOT 124, 125, 126, 127, 128, 129, 130, 131, 132, 133, 134, 135, 136, 137, 138, 139									

Retain						Lapeer County	Parcel Count: 15	Acreage: 168.1	
Parcel ID	Town	Range	Sec	QQ	Q	Subdivision	Project Area	Division	Acres
2031614						Grand View Subdivision	Ortonville State Recreation Area	PRD	0.3
LERC Comments:									
Description:	LOTS 118 and 119 EXCEPT that portion lying within a parcel described as: Commencing at the North ¼ corner of Section 34, T6N, R9E, thence S00°05'00"E 832.84 feet; thence N87°47'00"W 48.67 feet; thence S00°00'00"W 100.07 feet; thence N87°47'00"W 506.65 feet; along a 264.66 feet curve to the right having a radius of 180.00 feet, chord bearing and distance N45°39'24"W 241.46 feet; thence N03°32'00"W 38.23 feet; thence N87°47'00"W 210.98 feet; thence S02°13'07"W 416.10 feet (recorded as S02°13'00"W 416.72 feet) to the Westerly corner of Lot 123; thence along a curve to the left having a radius of								
2031710						Grand View Subdivision	Ortonville State Recreation Area	PRD	0.3
LERC Comments:									
Description:	Lot 123								
2031616						Grand View Subdivision	Ortonville State Recreation Area	PRD	0.1
LERC Comments:									
Description:	Lot 120 of Grandview Subdivision EXCEPT that portion lying within a parcel described as: Commencing at the North ¼ corner of Section 34, T6N, R9E, thence S00°05'00"E 832.84 feet; thence N87°47'00"W 48.67 feet; thence S00°00'00"W 100.07 feet; thence N87°47'00"W 506.65 feet; along a 264.66 feet curve to the right having a radius of 180.00 feet, chord bearing and distance N45°39'24"W 241.46 feet; thence N03°32'00"W 38.23 feet; thence N87°47'00"W 210.98 feet; thence S02°13'07"W 416.10 feet (recorded as S02°13'00"W 416.72 feet) to the Westerly corner of Lot 123; thence along a curve to the left having a								
69156	08N	10E	03	NE	SE		Lapeer State Game Area	WLD	40.1
LERC Comments:									
Description:	NE1/4 SE1/4								
69157	08N	10E	03	SE	SE		Lapeer State Game Area	WLD	13.4
LERC Comments:									
Description:	N 1/3 of SE 1/4 SE 1/4								
69365	09N	09E	23	SW	NW		Lapeer State Game Area	WLD	50.2
LERC Comments:									
Description:	That part of the S1/2 of NW1/4 desc as beg at the W1/4 cor of sd sec, th alg W li of sec, N 01d59'25" W 332.91 ft, th N 88d43'24" E 1300.71 ft, th N 01d 46' 11" W 332.21 ft, th N 88d 45' 13" E 1317.72 ft to the N-S1/4 li of sd sec, th alg sd N-S1/4 li S 01d32'55" E 663.02 ft to the cen of sd sec, th alg the E-W1/4 li S 88d41'36" W 2614..57 ft to the POB.								
69383	09N	09E	25	SW	NE		Lapeer State Game Area	WLD	29.3
LERC Comments:									
Description:	S1/2 NE1/4 S of line 20 ft E of low water mark of Flint River								

Retain

Lapeer County

Parcel Count: 15

Acreage: 168.1

Parcel ID	Town	Range	Sec	QQ	Q	Subdivision	Project Area	Division	Acres
69419	09N	10E	31	NW	NW		Lapeer State Game Area	WLD	22.7

LERC Comments:

Description: Part of W1/2 N1/2 NWfrl1/4 beg at NW cor of Sec.31, th E 130 ft, S 520 ft, E 130 ft, N 265 ft, E 289.25 ft, N 255 ft, E 66 ft, S 555.42 ft, E 414.97 ft, S to S li, W to W sec line, N to beg.

Exchange						Lapeer County		Parcel Count: 1		Acreage: 2.2	
Parcel ID	Town	Range	Sec	QQ	Q	Subdivision	Project Area		Division	Acres	
316617						Grand View Subdivision	Ortonville State Recreation Area		PRD	2.2	
LERC Comments:											
Description: Lots 1, 2, 3, 4, 5, 6, 7, 8, 9, 10, 11, 12, 13											

Dispose

Lapeer County

Parcel Count: 1

Acreage: 3.4

Parcel ID	Town	Range	Sec	QQ	Q	Subdivision	Project Area	Division	Acres
68967	06N	09E	30	NW	NW		Ortonville State Recreation Area	PRD	3.4

LERC Comments:

Description: The S 170 ft of N 340 ft of W1/2 of NW frl 1/4

State Land Review Parcels Report

Lenawee County

Michigan Department of Natural Resources

Review Decision	Parcel Count	Approximate Acres
Retain	19	324.4
Alternate Conservation Owner	0	0
Exchange	0	0
Dispose	0	0



03/02/2022

Retain						Lenawee County		Parcel Count: 19		Acreage: 324.4	
Parcel ID	Town	Range	Sec	QQ	Q	Subdivision	Project Area		Division	Acres	
363343						Wolf Lake Park Plat			PRD	0.1	
LERC Comments:											
Description: LOT 18											
16375	05S	02E	05	SE	SW		Cambridge Junction State Historical Park		PRD	1.5	
LERC Comments:											
Description: All that pt of S1/2 SW1/4 desc as beg at the int of hwys M-50 and US-12, sd pob being 2216 ft N 89d00' E and 27.9 ft N 24d31' W from the SW cor of Sec 5 aforesaid, th N 24d31' W 545.59 ft, th S 8230' W 62.56 ft, th S 7d08' E 515.30 ft to c/l of Hwy US-12, th 225.68 ft alg the arc of a 21,203.1 ft radius curve rt (Chord bearing and dist N 84d10' E 225.68 ft) to the place of beg.											
2033307	05S	02E	07	SE	SW		Onsted State Game Area		WLD	26.6	
LERC Comments:											
Description: All that part of the Southwest Fractional ¼ of Section 7 described as beginning on the North and South ¼ line of Section 7, 300.00 feet N 02°53'37" W from the South ¼ corner of said Section; thence S 87°31'02" W 1,875.76 feet; thence N 02°53'37" W 608.99 feet; thence N 88°01'52" E 522.81 feet; thence N 01°42'44" W 14.00 feet; thence N 87°27'46" E 1,352.70 feet; thence S 02°53'37" E 619.58 feet along the North and South ¼ line of said Section 7 to the point of beginning.											
1091232	05S	02E	08	NE	NW		Cambridge Junction State Historical Park		PRD	7.6	
LERC Comments:											
Description: That part of N½ NW¼ lying N'ly of centerline of US-12 except commencing at the SW cor. Sec. 5, th. N2°17'45"E 397.57 feet along W line Sec. 5, S87°42'15"E 100 feet, S2°17'45"W 398.64 feet to S line Sec. 5 for the point of beginning of this exception, th. S20°10'44"E 298.66 m/l to the centerline of US-12 highway, W'ly 80.61 feet along the centerline of US-12 on the arc of a curve to the right (radius 2927.36 feet, central angle 1°34'40", chord bearing S87°54'40"W 80.60 feet m/l), continuing S88°42'00"W 134.05 feet m/l along said centerline to the W line of Sec. 8, N2°17'30"E 291.62 feet m/l along said W line to the NW											
16388	05S	02E	08	SW	SW		Onsted State Game Area		WLD	32.5	
LERC Comments:											
Description: SW1/4 SW1/4											
16387	05S	02E	08	NW	SW		Onsted State Game Area		WLD	39.6	
LERC Comments:											
Description: NW1/4 SW1/4											
16383	05S	02E	08	NW	NW		Onsted State Game Area		WLD	40	
LERC Comments:											
Description: E 40 acres of that part W1/2 NW1/4 lying S of Chicago Turnpike											

Retain						Lenawee County	Parcel Count: 19	Acreage: 324.4	
Parcel ID	Town	Range	Sec	QQ	Q	Subdivision	Project Area	Division	Acres
16391	05S	02E	10	NW	NE			PRD	0.1
LERC Comments:									
Description: Parcel comm at NW cor of Lot 18, Wolf Lake Park, E 50.11 ft to NE cor, N 102.38 ft, N89d33'46" W 50.11 ft, S 102.76 ft to POB									
2022547	05S	02E	17	NW	SW			WLD	0.9
LERC Comments:									
Description: Island in Dewey Lake (CCN 001)									
16406	05S	02E	18	NE	NW		Onsted State Game Area	WLD	10.4
LERC Comments:									
Description: All that part of NE1/4 NW1/4, lying W of the following desc line: Beg at a pt 2.52 chs S of the NW cor of NE1/4 NW1/4, th S 461/4d E 11.10 chs, th S 10.4 chs to S line of NE1/4 NW1/4									
16407	05S	02E	18	NW	NW		Onsted State Game Area	WLD	28.6
LERC Comments:									
Description: NW1/4 NW1/4 ex beg 3 rds W of NE cor W1/2 NW1/4, th S 12 rds, th W to Sec line, th N 12 rds, th E to pl of beg.									
16409	05S	02E	18	SW	NW		Onsted State Game Area	WLD	5
LERC Comments:									
Description: W 20 rods of S 40 rods of SW1/4 NW1/4									
16408	05S	02E	18	SW	NW		Onsted State Game Area	WLD	28.6
LERC Comments:									
Description: SW1/4 NW1/4 ex a parcel desc as beg in the SW cor W1/2 NW1/4, th N 40 rds, th E 20 rds, th S 40 rds, th W to place of beg.									
16419	05S	02E	18	SW	SE		Onsted State Game Area	WLD	31.2
LERC Comments:									
Description: That piece of land being that part SW1/4 SE1/4 lying N of the following described land: Beg at a point in the N-S 1/4 line 5 chs N of S 1/4 post, th S 861/2d E 20 chs to N-S 80 rod line.									

Retain						Lenawee County	Parcel Count: 19	Acreage: 324.4	
Parcel ID	Town	Range	Sec	QQ	Q	Subdivision	Project Area	Division	Acres
16413	05S	02E	18	SW	SW		Onsted State Game Area	WLD	11.7
LERC Comments: Description: SW1/4 SW1/4 exc N 145 ft of E 418 ft and exc S 800 ft									
16487	07S	01E	23	NW	SE		Lake Hudson State Recreation Area	PRD	20
LERC Comments: Description: W1/2 NW1/4 SE1/4									
16488	07S	01E	23	SW	SE		Lake Hudson State Recreation Area	PRD	19
LERC Comments: Description: W1/2 SW1/4 SE1/4									
16548	07S	01E	35	NE	SW		Lake Hudson State Recreation Area	PRD	20
LERC Comments: Description: N 20 acres of E 60 acres of E1/2 SW1/4									
2022548	07S	05E	14	NW	SE			WLD	1
LERC Comments: Description: Island in Raisin River (CCN 002)									

State Land Review Parcels Report

Marquette County

Michigan Department of Natural Resources

Review Decision	Parcel Count	Approximate Acres
Retain	463	14,844.9
Alternate Conservation Owner	1	0.1
Exchange	18	723.2
Dispose	34	994.7



05/03/2022

Retain						Marquette County	Parcel Count: 463	Acreage: 14,844.9	
Parcel ID	Town	Range	Sec	QQ	Q	Subdivision	Project Area	Division	Acres
340884						South Diorite Subdivision		PRD	1
LERC Comments: Description: LOT 25									
340644								FRD	12.8
LERC Comments: Description: A parcel of land lying in Govt Lot 2, more particularly described as: Beg at the SE cor of Govt Lot 2 (NE1/4 SW1/4); th N 89d58' W alg the S 1/16 line 735.4 ft; the N 00d57' E 529.4 ft; the S 78d03' E 104.4 ft; the N 78d02' E 158.3ft; the N 02d33' W 561.7 ft to a transmission line; th in a SE'ly direction alg said transmission line 652 ft to the N-S1/4 line; the S 00d57' W 691.6 ft to pt of beginning									
340646								FRD	3.5
LERC Comments: Description: A parcel of land lying in Govt Lot 2, more particularly described as: Commencingat the SW cor of said Govt Lot 2; th N 0d57' E 600 ft along the W line of said Llot 2, the N 9d27' E 331 ft; the N 61d50' E 155.1 ft; th along a 10d49' curve to the right 153.7 ft; th S 27d41' E 221.8 ft; the S 2d33' E 513.5 ft th S 78d02' W 158.3 ft; th N 78d03' W 104.4 ft;th N 1d59' E 508.24 ft; th N 62d05' W 187.35 ft to the pt of beg.									
141302	42N	24W	20	NE	NE		Gwinn Public Water Access Site	FRD	30.5
LERC Comments: Description: Lot 1 (NE1/4 NE1/4) (S of River)									
141303	42N	24W	20	NW	NE		Gwinn Public Water Access Site	FRD	29.6
LERC Comments: Description: Lot 2 (NW1/4 NE1/4) (S of River)									
141333	42N	24W	22	NE	SE		Gwinn Public Water Access Site	FRD	41.5
LERC Comments: Description: Lot 1 (NE1/4 SE1/4) (S of River)									
141324	42N	24W	22	SW	NE		Gwinn Public Water Access Site	FRD	13.8
LERC Comments: Description: Lot 3 SW1/4 NE1/4, S of River)									

Retain						Marquette County	Parcel Count: 463	Acreage: 14,844.9	
Parcel ID	Town	Range	Sec	QQ	Q	Subdivision	Project Area	Division	Acres
141345	42N	24W	23	SE	SW		Gwinn Public Water Access Site	FRD	49.4
LERC Comments: Description: Lot 2 (SE1/4 SW1/4) and SW1/4 SE1/4 W of Riv)									
141347	42N	24W	23	SW	SE		Gwinn Public Water Access Site	FRD	24.9
LERC Comments: Description: Lot 1 (SW1/4 SE1/4) (E of River)									
141341	42N	24W	23	NE	SW		Gwinn Public Water Access Site	FRD	23.8
LERC Comments: Description: Lot 3 (NE1/4 SW1/4 S of River)									
141343	42N	24W	23	NW	SW		Gwinn Public Water Access Site	FRD	33.5
LERC Comments: Description: Lot 7 (NW1/4 SW1/4) (S of River)									
184156	43N	25W	31	NW	NW		Gwinn Forest Management Unit	FRD	16.7
LERC Comments: Description: NW1/4 NW1/4 ex Co Rd and power line r/w									
184155	43N	25W	31	NE	NW		Gwinn Forest Management Unit	FRD	1.4
LERC Comments: Description: NE1/4 NE1/4 ex Co Rd and power line r/w.									
142972	43N	26W	15	NW	NE		Gwinn Forest Management Unit	FRD	39.8
LERC Comments: Description: NW1/4 NE1/4									

Retain						Marquette County	Parcel Count: 463	Acreage: 14,844.9	
Parcel ID	Town	Range	Sec	QQ	Q	Subdivision	Project Area	Division	Acres
142971	43N	26W	15	NE	NE		Gwinn Forest Management Unit	FRD	39.8
LERC Comments: Description: NE1/4 NE1/4									
142973	43N	26W	15	SE	NE		Gwinn Forest Management Unit	FRD	40.3
LERC Comments: Description: SE1/4 NE1/4									
142975	43N	26W	15	NW	NW		Gwinn Forest Management Unit	FRD	39.9
LERC Comments: Description: NW1/4 NW 1/4									
142974	43N	26W	15	NE	NW		Gwinn Forest Management Unit	FRD	39.9
LERC Comments: Description: NE1/4 NW1/4									
142978	43N	26W	15	NE	SW		Gwinn Forest Management Unit	FRD	39.9
LERC Comments: Description: NE1/4 SW1/4									
142982	43N	26W	15	NW	SE		Gwinn Forest Management Unit	FRD	39.9
LERC Comments: Description: NW1/4 SE1/4									
142981	43N	26W	15	NE	SE		Gwinn Forest Management Unit	FRD	40.5
LERC Comments: Description: NE1/4 SE1/4									

Retain							Marquette County	Parcel Count: 463	Acreage: 14,844.9
Parcel ID	Town	Range	Sec	QQ	Q	Subdivision	Project Area	Division	Acres
142996	43N	26W	16	SW	SE		Gwinn Forest Management Unit	FRD	39
LERC Comments: Description: SW1/4 SE1/4									
142997	43N	26W	16	SE	SE		Gwinn Forest Management Unit	FRD	39.3
LERC Comments: Description: SE1/4 SE1/4									
142984	43N	26W	16	NE	NE		Gwinn Forest Management Unit	FRD	39.1
LERC Comments: Description: NE1/4 NE1/4									
142987	43N	26W	16	SE	NE		Gwinn Forest Management Unit	FRD	39.4
LERC Comments: Description: SE1/4 NE1/4									
142994	43N	26W	16	NE	SE		Gwinn Forest Management Unit	FRD	39.6
LERC Comments: Description: NE1/4 SE1/4									
143065	43N	26W	22	NE	NE		Gwinn Forest Management Unit	FRD	40.3
LERC Comments: Description: NE1/4 NE1/4									
143068	43N	26W	22	SE	NE		Gwinn Forest Management Unit	FRD	40.2
LERC Comments: Description: SE1/4 NE1/4									

Retain							Marquette County	Parcel Count: 463	Acreage: 14,844.9
Parcel ID	Town	Range	Sec	QQ	Q	Subdivision	Project Area	Division	Acres
143080	43N	26W	23	SW	SW		Gwinn Forest Management Unit	FRD	39.8
LERC Comments: Description: SW1/4 SW1/4									
143081	43N	26W	23	SE	SW		Gwinn Forest Management Unit	FRD	39.8
LERC Comments: Description: SE1/4 SW1/4									
143084	43N	26W	23	SW	SE		Gwinn Forest Management Unit	FRD	39.7
LERC Comments: Description: SW1/4 SE1/4									
143085	43N	26W	23	SE	SE		Gwinn Forest Management Unit	FRD	39.6
LERC Comments: Description: SE1/4 SE1/4									
143083	43N	26W	23	NW	SE		Gwinn Forest Management Unit	FRD	39.6
LERC Comments: Description: NW1/4 SE1/4									
143082	43N	26W	23	NE	SE		Gwinn Forest Management Unit	FRD	39.6
LERC Comments: Description: NE1/4 SE1/4									
143079	43N	26W	23	NW	NW		Gwinn Forest Management Unit	FRD	39.7
LERC Comments: Description: NW1/4 NW1/4									

Retain						Marquette County	Parcel Count: 463	Acreage: 14,844.9	
Parcel ID	Town	Range	Sec	QQ	Q	Subdivision	Project Area	Division	Acres
143090	43N	26W	24	NW	SW		Gwinn Forest Management Unit	FRD	39.4
LERC Comments: Description: NW1/4 SW1/4									
143092	43N	26W	24	NE	SE		Gwinn Forest Management Unit	FRD	39.5
LERC Comments: Description: NE1/4 SE1/4									
143089	43N	26W	24	NE	SW		Gwinn Forest Management Unit	FRD	39.4
LERC Comments: Description: NE1/4 SW1/4									
143093	43N	26W	24	NW	SE		Gwinn Forest Management Unit	FRD	39.5
LERC Comments: Description: NW1/4 SE1/4									
143091	43N	26W	24	SW	SW		Gwinn Forest Management Unit	FRD	38.9
LERC Comments: Description: SW1/4 SW1/4									
143102	43N	26W	25	NW	SW		Gwinn Forest Management Unit	FRD	40
LERC Comments: Description: NW1/4 SW1/4									
143105	43N	26W	25	NW	SE		Gwinn Forest Management Unit	FRD	39.8
LERC Comments: Description: NW1/4 SE1/4									

Retain							Marquette County	Parcel Count: 463	Acreage: 14,844.9
Parcel ID	Town	Range	Sec	QQ	Q	Subdivision	Project Area	Division	Acres
143104	43N	26W	25	SE	SW		Gwinn Forest Management Unit	FRD	40
LERC Comments: Description: SE1/4 SW1/4									
143099	43N	26W	25	NW	NW		Gwinn Forest Management Unit	FRD	39.9
LERC Comments: Description: NW1/4 NW1/4									
143095	43N	26W	25	NW	NE		Gwinn Forest Management Unit	FRD	40
LERC Comments: Description: NW1/4 NE1/4									
143094	43N	26W	25	NE	NE		Gwinn Forest Management Unit	FRD	39.2
LERC Comments: Description: NE1/4 NE1/4									
143101	43N	26W	25	NE	SW		Gwinn Forest Management Unit	FRD	39.9
LERC Comments: Description: NE1/4 SW1/4									
143100	43N	26W	25	SE	NW		Gwinn Forest Management Unit	FRD	39.7
LERC Comments: Description: SE1/4 NW1/4									
143096	43N	26W	25	SW	NE		Gwinn Forest Management Unit	FRD	39.6
LERC Comments: Description: SW1/4 NE1/4									

Retain						Marquette County	Parcel Count: 463	Acreage: 14,844.9	
Parcel ID	Town	Range	Sec	QQ	Q	Subdivision	Project Area	Division	Acres
143097	43N	26W	25	SE	NE		Gwinn Forest Management Unit	FRD	39.7
LERC Comments: Description: SE1/4 NE1/4									
143181	44N	23W	01	NE	NE		Gwinn Forest Management Unit	FRD	45.8
LERC Comments: Description: NE1/4 NE1/4									
143182	44N	23W	01	SE	NE		Gwinn Forest Management Unit	FRD	39.3
LERC Comments: Description: SE1/4 NE1/4									
143205	44N	23W	04	NW	NE		Gwinn Forest Management Unit	FRD	42.6
LERC Comments: Description: NW1/4 NE1/4									
143208	44N	23W	04	NE	NW		Gwinn Forest Management Unit	FRD	42.3
LERC Comments: Description: NE1/4 NW1/4									
145342	45N	24W	20	SW	NE		Gwinn Forest Management Unit	FRD	8.5
LERC Comments: Description: That part of SW1/4 NE1/4 com at the NW cor of sd SW1/4 NE1/4, th S 0d06'00" W 437.5 ft to the pt of beg, th S 0d06'00" W 879.5 ft to center of sd Sec. 20, th S 89d46'45" E 576.7 ft to County Road r/w, th alg sd r/w N 2d30'00" W 451.3 ft, th N 52d10'45" W 703.1 ft to pt of beg.									
145351	45N	24W	20	SE	NW		Gwinn Forest Management Unit	FRD	3.9
LERC Comments: Description: Part of Gov't Lot 3 beg at NE cor of sd Lot; th W 150 ft m/l to County Rd; th SW'ly alg County Rd 425 ft; th S 72d E 150 ft; th S 18d43' W to Little Lake; th NE'ly & S'ly alg shore to S line of said Lot; th E to SE cor of sd Lot 3; th N to pob, exc part of Govt Lot 3, beg at NE cor of sd Lot; th W 150 ft m/l to County Rd; th SW'ly alg County Rd 425 ft; th S 72d E 150 ft; th E to E line of sd Govt Lot 3, th N alg sd E line of Govt Lot 3 to the pt of beg.									

Retain						Marquette County	Parcel Count: 463	Acreage: 14,844.9	
Parcel ID	Town	Range	Sec	QQ	Q	Subdivision	Project Area	Division	Acres
145512	45N	25W	06	NW	SE		Gwinn Forest Management Unit	FRD	40
LERC Comments: Description: NW1/4 SE1/4									
145589	45N	25W	14	NW	SW			PRD	12.3
LERC Comments: Description: Abandoned RR R/W across S1/2 of NW1/4 & N1/2 of SW1/4 200 ft wide									
145628	45N	25W	18	SE	NE		Gwinn Public Water Access Site	FRD	31.9
LERC Comments: Description: Lot 2(SE-NE) (N of River)									
145626	45N	25W	18	NW	NE		Gwinn Public Water Access Site	FRD	33.9
LERC Comments: Description: Lot 1 (NW1/4 NE1/4) (E of River)									
145655	45N	25W	21	SW	NW			FRD	1.4
LERC Comments: Description: West 515.6 ft of SW1/4 NW1/4 luying North of Hy M-35									
145653	45N	25W	21	NW	NW			FRD	40.2
LERC Comments: Description: NW1/4 NW1/4									
2022571	45N	25W	25	NW	NE			PRD	0.5
LERC Comments: Description: Island in Mehl Lake (CCN 001)									

Retain						Marquette County	Parcel Count: 463	Acreage: 14,844.9	
Parcel ID	Town	Range	Sec	QQ	Q	Subdivision	Project Area	Division	Acres
145686	45N	25W	27	SE	NW		Johnson Lake Public Water Access Site	PRD	0.5
LERC Comments: Description: The W 1010' of that part of SE 1/4 of NW 1/4 lying N of Co Rd Exa exc that part occupied by Blue Lake Plat.									
145702	45N	25W	30	SW	NW			FRD	39.2
LERC Comments: Description: SW1/4 NW1/4 exc the W 21 ft lyf N'ly of County Road									
145703	45N	25W	30	SE	NW			FRD	40.6
LERC Comments: Description: SE1/4 NW1/4									
145699	45N	25W	30	NE	NW			FRD	40.6
LERC Comments: Description: NE1/4 NW1/4									
145696	45N	25W	30	NW	NE			FRD	40.8
LERC Comments: Description: NW1/4 NE1/4									
2022585	45N	26W	14	NW	SW			PRD	0.2
LERC Comments: Description: Island in Mud Lake (CCN 015)									
2022586	45N	26W	15	SE	NE			PRD	3.4
LERC Comments: Description: Island in Mud Lake (CCN 016)									

Retain						Marquette County	Parcel Count: 463	Acreage: 14,844.9	
Parcel ID	Town	Range	Sec	QQ	Q	Subdivision	Project Area	Division	Acres
2022587	45N	26W	29	NE	SE			PRD	0.2
LERC Comments:									
Description: Island in Pike Lake (CCN 017)									
146959	45N	29W	04	NE	SE		Helen Lake Public Water Access Site	FRD	27.2
LERC Comments:									
Description: Lot 1 ex the S part desc as comm at the 1/4 cor common th Secs 3 and 4, th W on E and W 1/4 line of Sec 4, 1320 ft, th due S on E 1/8 line 1,188 ft to the pt of beg, th E 330 ft more or less to water's edge of Helen Lake, th E'ly, S'ly and N'ly around a peninsula in said lake along water's edge of said lake, 3,036 ft more or less to pt due S of pt of beg, th Non E 1/8 line of Sec 4, 484 ft more or less to pt of beg.									
146961	45N	29W	05	NE	NW			PRD	0.5
LERC Comments:									
Description: Govt Lot 2 (NE1/4 NW1/4)									
146962	45N	29W	05	NW	NW			FRD	0.1
LERC Comments:									
Description: Govt Lot 1 (NW1/4NW1/4)									
147006	45N	29W	08	NE	NW			FRD	46.7
LERC Comments:									
Description: Undivided twenty-five twenty-eighths (25/28) interest in Government Lot One (1), EXCEPT commencing at the Northwest corner of Section Eight (8), South Six Hundred Sixty (660) feet along section line to point of beginning, thence East One Hundred Ninety-eight (198) feet, South parallel to West section line to Michigamme River, Southwesterly along said river to West section line, North along said line to point of beginning									
147007	45N	29W	08	NE	NW			FRD	46.7
LERC Comments:									
Description: Undivided three twenty-eighths (3/28) interest in Government Lot One (1), except that part described as commencing at the Northwest corner of said Government Lot One (1), thence South six hundred sixty (660) feet along West line thereof to the point of beginning, thence East one hundred ninety-eight (198) feet, thence South parallel to said West line to the Michigamme River, thence Southwesterly along said River to the West line of Government Lot One (1), thence North along said West line to point of beginning, including riparian rights appurtenant thereto as to the conveyed portion only.									
147138	45N	29W	18	NW	NE		Michigamme River Public Water Access Site	FRD	17.4
LERC Comments:									
Description: Lot 2 (NW1/4 NE1/4) (W of River)									

Retain						Marquette County	Parcel Count: 463	Acreage: 14,844.9	
Parcel ID	Town	Range	Sec	QQ	Q	Subdivision	Project Area	Division	Acres
147152	45N	29W	18	NW	SE		Michigamme River Public Water Access Site	FRD	26.5
LERC Comments: Description: Lot 6 (NW1/4 SE) (W of River)									
147153	45N	29W	18	SW	SE		Michigamme River Public Water Access Site	FRD	16.5
LERC Comments: Description: Lot 7 (SW1/4 SE1/4) (W of River)									
147165	45N	29W	19	NE	SE			FRD	50
LERC Comments: Description: Lot 5 (NE1/4 SE1/4) and NW1/4 SE1/4 E of Riv									
2022593	45N	29W	22	NE	NW			PRD	0.1
LERC Comments: Description: Island in Casey Lake (CCN 028)									
2022592	45N	29W	22	SE	NW			PRD	0.2
LERC Comments: Description: Island in Casey Lake (CCN 027)									
147212	45N	29W	23	NW	SE		Gwinn Forest Management Unit	FRD	9.8
LERC Comments: Description: N1/2 N1/2 NW1/4 SE1/4									
147202	45N	29W	23	NW	NE		Gwinn Forest Management Unit	FRD	39.3
LERC Comments: Description: NW1/4 NE1/4									

Retain						Marquette County	Parcel Count: 463	Acreage: 14,844.9	
Parcel ID	Town	Range	Sec	QQ	Q	Subdivision	Project Area	Division	Acres
147203	45N	29W	23	SW	NE		Gwinn Forest Management Unit	FRD	42.2
LERC Comments: Description: SW1/4 NE1/4									
147216	45N	29W	24	NW	NW		Gwinn Forest Management Unit	FRD	43.8
LERC Comments: Description: NW1/4 NW1/4									
147215	45N	29W	24	NE	NW		Gwinn Forest Management Unit	FRD	43.1
LERC Comments: Description: NE1/4 NW1/4									
147217	45N	29W	24	SW	NW		Gwinn Forest Management Unit	FRD	43.3
LERC Comments: Description: SW1/4 NW1/4									
147272	45N	29W	30	NE	NE		Michigamme River Public Water Access Site	FRD	45.5
LERC Comments: Description: Govt Lot 2 W of River									
147273	45N	29W	30	SE	NE		Michigamme River Public Water Access Site	FRD	48.5
LERC Comments: Description: Govt Lot 3 W of River									
147281	45N	29W	30	SE	SE		Michigamme River Public Water Access Site	FRD	33.9
LERC Comments: Description: Lot 8 (S1/2 SE1/4) (S of River)									

Retain						Marquette County	Parcel Count: 463	Acreage: 14,844.9	
Parcel ID	Town	Range	Sec	QQ	Q	Subdivision	Project Area	Division	Acres
147276	45N	29W	30	NW	SW		Michigamme River Public Water Access Site	FRD	39.5
LERC Comments: Description: NW1/4 SW1/4									
147376	45N	30W	10	NE	NE		Lily Lake Public Water Access Site	FRD	40.7
LERC Comments: Description: NE1/4 NE1/4									
147398	45N	30W	14	NW	NE		Island Lake Public Water Access Site	FRD	23.1
LERC Comments: Description: NW1/4 NE1/4 exc that part lyg E'ly of County road									
147437	45N	30W	16	SW	NE			PRD	1.2
LERC Comments: Description: Gov't Lot 8									
147462	45N	30W	22	SW	NW		Gwinn Forest Management Unit	FRD	39.5
LERC Comments: Description: SW1/4 NW1/4									
147463	45N	30W	22	NW	SW		Gwinn Forest Management Unit	FRD	39.6
LERC Comments: Description: NW1/4 SW1/4									
2022607	45N	30W	32	SW	NE			PRD	0.1
LERC Comments: Description: Island in Lotto Lake (CCN 042)									

Retain						Marquette County	Parcel Count: 463	Acreage: 14,844.9	
Parcel ID	Town	Range	Sec	QQ	Q	Subdivision	Project Area	Division	Acres
2022608	45N	30W	32	SE	NE			PRD	0.8
LERC Comments: Description: Island in Lotto Lake (CCN 043)									
147537	45N	30W	36	NE	SE		Michigamme River Public Water Access Site	FRD	45.3
LERC Comments: Description: Lot 1 (NE1/4 SE1/4) and SE1/4 SE1/4 N of River									
147540	45N	30W	36	SE	SE		Michigamme River Public Water Access Site	FRD	27.8
LERC Comments: Description: Lot 7 (SE1/4 SE1/4) (S of River)									
147536	45N	30W	36	SE	SW		Michigamme River Public Water Access Site	FRD	24.5
LERC Comments: Description: Lot 5 (S1/2 SW1/40 (S of River)									
147538	45N	30W	36	NW	SE		Michigamme River Public Water Access Site	FRD	41.9
LERC Comments: Description: Lot 2 (NW1/4 SE1/4) and SW1/4 SE1/4 N of River									
147539	45N	30W	36	SW	SE		Michigamme River Public Water Access Site	FRD	31.7
LERC Comments: Description: Lot 6 (SW1/4 SE1/40 (S of River)									
147601	46N	23W	06	NE	NW		Gwinn Forest Management Unit	FRD	38.5
LERC Comments: Description: NE1/4 NW1/4									

Retain						Marquette County	Parcel Count: 463	Acreage: 14,844.9	
Parcel ID	Town	Range	Sec	QQ	Q	Subdivision	Project Area	Division	Acres
147602	46N	23W	06	NW	NW		Gwinn Forest Management Unit	FRD	33.5
LERC Comments: Description: NW1/4 NW1/4									
147603	46N	23W	06	SE	NW		Gwinn Forest Management Unit	FRD	40
LERC Comments: Description: SE1/4 NW1/4									
1012929	46N	23W	21	NE	SW			PRD	4.6
LERC Comments: Description: 100 ft abandoned RR row in N 1/2 of SW 1/4. 6 A m/l									
147681	46N	24W	13	NW	NW		Chocolay River Public Water Access Site	FRD	40.4
LERC Comments: Description: NW1/4 NW1/4									
147705	46N	24W	23	SW	SE			FRD	35
LERC Comments: Description: Part of SW1/4 SE1/4 which lies N'ly of a line beginning at a point N 2d7'29" E 150.07 ft from the SW cor of Sec 23, th S 87d18'1" E 4,636.41 ft to the point of curvature of a 68,829.94 ft radius curve to the right (chord bearing S 87d10'59" E) E'ly along the arc of said curve 281.70 ft, N 2d56'3" E 50.0 ft, E'ly along the arc of a 69,879.94 ft radius curve to the right 150.27 ft (chord bearing S 87d00'12" E) S 3d3'33" W 50.0 ft, E'ly along the arc of a 68,829.94 feet curve to the right 186.48 ft to the pt of tangency of said curve (chord bearing S 86d51'47" E) S 86d47'8" E 500 ft to the pt of ending.									
1127969	46N	24W	23	SE	SE			FRD	35.1
LERC Comments: Description: Part of SE1/4 SE1/4 which lies N'ly of a line beg at a pt N 2d07m29s E 150.07 ft from the SW cor of Sec 23, th S 87d18m01s E 4,636.41 ft to pt of curvature of a 68,829.94 ft radius curve to the right (chord bearing S 87d10m59s E) E'ly along the arc of said curve 281.7 ft, N 02d56m03s E 50.0 ft, E'ly along the arc of a 69,879.94 ft radius curve to the right 150.27 ft (chord bearing S 87d00m12s E) S 03d33m W 50.0 ft, E'ly along the arc of a 68,829.94 ft curve to the right 186.48 ft to pt of tangency of said curve (chord bearing s 86d51m47s E) S 86d47m08s E 500 ft to POB									
147712	46N	24W	25	NW	SW		Chocolay River Public Water Access Site	FRD	39.6
LERC Comments: Description: NW1/4 SW1/4									

Retain						Marquette County	Parcel Count: 463	Acreage: 14,844.9	
Parcel ID	Town	Range	Sec	QQ	Q	Subdivision	Project Area	Division	Acres
147737	46N	24W	31	NE	SE		Sporley Lake Public Water Access Site	FRD	40
LERC Comments: Description: Lot 2									
147728	46N	24W	31	SE	NE		Sporley Lake Public Water Access Site	FRD	40.2
LERC Comments: Description: SE1/4 NE1/4									
1128384	46N	24W	31	SW	SE		Gwinn Forest Management Unit	FRD	20.1
LERC Comments: Description: E1/2 SW1/4 SE1/4									
1128387	46N	24W	31	NW	SE		Gwinn Forest Management Unit	FRD	19.6
LERC Comments: Description: E1/2 NW1/4 SE1/4 EXCEPT a track of land situated in E1/2 NW1/4 SE1/4 desc as: Comm at the NW corner of E1/2 NW1/4 SE1/4, th S'ly along the W line of E1/2 NW1/4 SE1/4 387 ft to POB, th SE'ly with an angle of 16d19m00s to the left 356.8 ft, th SW'ly with an angle of 56d09m00s to the right to W line of the E1/2 NW1/4 SE1/4, th N'ly along W line of E1/2 NW1/4 SE1/4 to POB									
147726	46N	24W	31	NW	NE		Gwinn Forest Management Unit	FRD	40.1
LERC Comments: Description: NW1/4 NE1/4									
147727	46N	24W	31	SW	NE		Gwinn Forest Management Unit	FRD	40.1
LERC Comments: Description: SW1/4 NE1/4									
147749	46N	24W	32	NW	NW		Big Trout Lake Public Water Access Site	FRD	4.5
LERC Comments: Description: Lot 1 (NW1/4) (W of Lake)									

Retain						Marquette County	Parcel Count: 463	Acreage: 14,844.9	
Parcel ID	Town	Range	Sec	QQ	Q	Subdivision	Project Area	Division	Acres
147917	46N	25W	12	SW	NE		Gwinn Forest Management Unit	FRD	40.4
LERC Comments: Description: sW1/4 NE1/4									
147918	46N	25W	12	SE	NE		Gwinn Forest Management Unit	FRD	40.6
LERC Comments: Description: SE1/4 NE1/4									
147924	46N	25W	12	NW	SE		Gwinn Forest Management Unit	FRD	40.5
LERC Comments: Description: nW1/4 SE1/4									
147923	46N	25W	12	NE	SE		Gwinn Forest Management Unit	FRD	40.6
LERC Comments: Description: NE1/4 SE1/4									
147920	46N	25W	12	NW	NW		Gwinn Forest Management Unit	FRD	40
LERC Comments: Description: NW1/4 NW1/4									
147919	46N	25W	12	NE	NW		Gwinn Forest Management Unit	FRD	40.1
LERC Comments: Description: NE1/4 NW1/4									
147916	46N	25W	12	NW	NE		Gwinn Forest Management Unit	FRD	40.3
LERC Comments: Description: NW1/4 NE1/4									

Retain						Marquette County	Parcel Count: 463	Acreage: 14,844.9	
Parcel ID	Town	Range	Sec	QQ	Q	Subdivision	Project Area	Division	Acres
147915	46N	25W	12	NE	NE		Gwinn Forest Management Unit	FRD	40.5
LERC Comments: Description: NE1/4 NE1/4									
147925	46N	25W	12	SW	SE		Gwinn Forest Management Unit	FRD	41.3
LERC Comments: Description: SW1/4 SE1/4									
147926	46N	25W	12	SE	SE		Gwinn Forest Management Unit	FRD	40.9
LERC Comments: Description: SE1/4 SE1/4									
147933	46N	25W	15	SW	NW		Gwinn Forest Management Unit	FRD	39.4
LERC Comments: Description: SW1/4 NW1/4									
147971	46N	25W	19	NE	NE		Gwinn Forest Management Unit	FRD	39.9
LERC Comments: Description: NE1/4 NE1/4									
147972	46N	25W	19	NW	NE		Gwinn Forest Management Unit	FRD	39.8
LERC Comments: Description: NW1/4 NE1/4									
147974	46N	25W	19	SE	NE		Gwinn Forest Management Unit	FRD	39.9
LERC Comments: Description: SE1/4 NE1/4									

Retain						Marquette County	Parcel Count: 463	Acreage: 14,844.9	
Parcel ID	Town	Range	Sec	QQ	Q	Subdivision	Project Area	Division	Acres
147973	46N	25W	19	SW	NE		Gwinn Forest Management Unit	FRD	39.8
LERC Comments: Description: SW1/4 NE1/4									
147977	46N	25W	19	SE	SW		Gwinn Forest Management Unit	FRD	39.8
LERC Comments: Description: SE1/4 SW1/4									
147978	46N	25W	19	SW	SE		Gwinn Forest Management Unit	FRD	39.8
LERC Comments: Description: SW1/4 SE1/4									
147979	46N	25W	19	SE	SE		Gwinn Forest Management Unit	FRD	39.9
LERC Comments: Description: SE1/4 SE1/4									
2034839	46N	25W	20	NE	SE		Escanaba River Public Water Access Site	PRD	2.2
LERC Comments: Description: All that part of the West 660 feet of the South 350 feet lying East of the East Branch of the Escanaba River									
147985	46N	25W	20	SW	NW		Gwinn Forest Management Unit	FRD	39.5
LERC Comments: Description: SW1/4 NW1/4									
147986	46N	25W	20	SE	NW		Gwinn Forest Management Unit	FRD	39.6
LERC Comments: Description: SE1/4 NW1/4									

Retain							Marquette County	Parcel Count: 463	Acreage: 14,844.9
Parcel ID	Town	Range	Sec	QQ	Q	Subdivision	Project Area	Division	Acres
147993	46N	25W	20	NW	SE		Gwinn Forest Management Unit	FRD	39.6
LERC Comments: Description: NW1/4 SE1/4									
147988	46N	25W	20	SW	SW		Gwinn Forest Management Unit	FRD	39.1
LERC Comments: Description: SW1/4 SW1/4									
147989	46N	25W	20	SE	SW		Gwinn Forest Management Unit	FRD	39.3
LERC Comments: Description: SE1/4 SW1/4									
147994	46N	25W	20	SW	SE		Gwinn Forest Management Unit	FRD	39.4
LERC Comments: Description: SW1/4 SE1/4									
148080	46N	25W	29	SW	NW		Gwinn Forest Management Unit	FRD	39.1
LERC Comments: Description: SW1/4 NW1/4									
148079	46N	25W	29	NW	NW		Gwinn Forest Management Unit	FRD	38.9
LERC Comments: Description: NW1/4 NW1/4									
148078	46N	25W	29	NE	NW		Gwinn Forest Management Unit	FRD	38.8
LERC Comments: Description: NE1/4 NW1/4									

Retain							Marquette County	Parcel Count: 463	Acreage: 14,844.9
Parcel ID	Town	Range	Sec	QQ	Q	Subdivision	Project Area	Division	Acres
2034841	46N	26W	05	SE	SW		Schweitzer Creek Public Water Access Site	PRD	1.7
LERC Comments: Description: All that part of the South 645 feet lying North of the Schweitzer Creek and West of County Road MWC									
2034840	46N	26W	10	NE	SW		Escanaba River Public Water Access Site	PRD	1.4
LERC Comments: Description: All that part of the South 300 feet of the North 600 feet of the West 200 feet of the East 500 feet									
148230	46N	26W	13	SE	SW		Gwinn Forest Management Unit	FRD	39.5
LERC Comments: Description: SE1/4 SW1/4									
148233	46N	26W	13	SW	SE		Gwinn Forest Management Unit	FRD	39.5
LERC Comments: Description: SW1/4 SE1/4									
148234	46N	26W	13	SE	SE		Gwinn Forest Management Unit	FRD	39.6
LERC Comments: Description: SE1/4 SE1/4									
148229	46N	26W	13	SW	SW		Gwinn Forest Management Unit	FRD	39.5
LERC Comments: Description: SW1/4 SW1/4									
148495	46N	26W	35	NW	SE		Gwinn Forest Management Unit	FRD	40.6
LERC Comments: Description: NW1/4 SE1/4									

Retain						Marquette County	Parcel Count: 463	Acreage: 14,844.9	
Parcel ID	Town	Range	Sec	QQ	Q	Subdivision	Project Area	Division	Acres
148494	46N	26W	35	NE	SE		Gwinn Forest Management Unit	FRD	40.4
LERC Comments: Description: NE1/4 SE1/4									
148484	46N	26W	35	NE	NE		Gwinn Forest Management Unit	FRD	39.8
LERC Comments: Description: NE1/4 NE1/4									
148487	46N	26W	35	SE	NE		Gwinn Forest Management Unit	FRD	40.1
LERC Comments: Description: SE1/4 NE1/4									
148599	46N	27W	18	NW	NW		Gwinn Forest Management Unit	FRD	43.4
LERC Comments: Description: NW1/4 NW1/4									
148600	46N	27W	18	SW	NW		Gwinn Forest Management Unit	FRD	45.2
LERC Comments: Description: SW1/4 NW1/4									
148602	46N	27W	18	SE	SW		Gwinn Forest Management Unit	FRD	39.9
LERC Comments: Description: SE1/4 SW1/4									
148601	46N	27W	18	NE	SW		Gwinn Forest Management Unit	FRD	39.9
LERC Comments: Description: NE1/4 SW1/4									

Retain						Marquette County	Parcel Count: 463	Acreage: 14,844.9	
Parcel ID	Town	Range	Sec	QQ	Q	Subdivision	Project Area	Division	Acres
148608	46N	27W	19	NE	NW		Gwinn Forest Management Unit	FRD	40
LERC Comments: Description: NE1/4 NW1/4									
148606	46N	27W	19	NW	NE		Gwinn Forest Management Unit	FRD	40.1
LERC Comments: Description: NW1/4 NE1/4									
148607	46N	27W	19	SW	NE		Gwinn Forest Management Unit	FRD	40.1
LERC Comments: Description: SW1/4 NE1/4									
148745	46N	27W	30	NW	NW		Gwinn Forest Management Unit	FRD	42.4
LERC Comments: Description: NW1/4 NW1/4									
148746	46N	27W	30	SW	NW		Gwinn Forest Management Unit	FRD	42.8
LERC Comments: Description: SW1/4 NW1/4									
148747	46N	27W	30	SE	NW		Gwinn Forest Management Unit	FRD	40.5
LERC Comments: Description: SE1/4 NW1/4									
148744	46N	27W	30	NE	NW		Gwinn Forest Management Unit	FRD	40.5
LERC Comments: Description: NE1/4 NW1/4									

Retain							Marquette County	Parcel Count: 463	Acreage: 14,844.9
Parcel ID	Town	Range	Sec	QQ	Q	Subdivision	Project Area	Division	Acres
148847	46N	28W	01	SE	SE		Gwinn Forest Management Unit	FRD	40.4
LERC Comments: Description: SE1/4 SE1/4									
148843	46N	28W	01	SE	SW		Gwinn Forest Management Unit	FRD	40
LERC Comments: Description: SE1/4 SW1/4									
148846	46N	28W	01	SW	SE		Gwinn Forest Management Unit	FRD	40.2
LERC Comments: Description: SW1/4 SE1/4									
148845	46N	28W	01	NW	SE		Gwinn Forest Management Unit	FRD	40.3
LERC Comments: Description: NW1/4 SE1/4									
148844	46N	28W	01	NE	SE		Gwinn Forest Management Unit	FRD	40.3
LERC Comments: Description: NE1/4 SE1/4									
148848	46N	28W	02	NW	NE		Gwinn Forest Management Unit	FRD	38.9
LERC Comments: Description: NW1/4 NE1/4									
148854	46N	28W	02	NE	NW		Gwinn Forest Management Unit	FRD	39
LERC Comments: Description: NE1/4 NW1/4									

Retain						Marquette County	Parcel Count: 463	Acreage: 14,844.9	
Parcel ID	Town	Range	Sec	QQ	Q	Subdivision	Project Area	Division	Acres
148855	46N	28W	02	NW	NW		Gwinn Forest Management Unit	FRD	39.1
LERC Comments: Description: NW1/4 NW1/4									
148853	46N	28W	02	SW	NE		Gwinn Forest Management Unit	FRD	30.5
LERC Comments: Description: SW1/4 NE1/4 exc SE1/4 SW1/4 NE1/4									
148858	46N	28W	02	NW	SE		Gwinn Forest Management Unit	FRD	40.8
LERC Comments: Description: Und 6/28 int. in NW1/4 SE1/4 (40.00 A)									
148973	46N	28W	12	SE	SW		Gwinn Forest Management Unit	FRD	10.1
LERC Comments: Description: E 10 Acres of the SE1/4 SW1/4									
148975	46N	28W	12	NW	SE		Gwinn Forest Management Unit	FRD	41.3
LERC Comments: Description: NW1/4 SE1/4									
148967	46N	28W	12	NW	NE		Gwinn Forest Management Unit	FRD	41
LERC Comments: Description: NW1/4 NE1/4									
148966	46N	28W	12	NE	NE		Gwinn Forest Management Unit	FRD	41
LERC Comments: Description: NE1/4 NE1/4									

Retain							Marquette County	Parcel Count: 463	Acreage: 14,844.9
Parcel ID	Town	Range	Sec	QQ	Q	Subdivision	Project Area	Division	Acres
148968	46N	28W	12	SW	NE		Gwinn Forest Management Unit	FRD	41.1
LERC Comments: Description: SW1/4 NE1/4									
148969	46N	28W	12	SE	NE		Gwinn Forest Management Unit	FRD	41.2
LERC Comments: Description: SE1/4 NE1/4									
148974	46N	28W	12	NE	SE		Gwinn Forest Management Unit	FRD	41.5
LERC Comments: Description: NE1/4 SE1/4									
148976	46N	28W	12	SW	SE		Gwinn Forest Management Unit	FRD	42.3
LERC Comments: Description: SW1/4 SE1/4									
148977	46N	28W	12	SE	SE		Gwinn Forest Management Unit	FRD	42
LERC Comments: Description: SE1/4 SE1/4									
148983	46N	28W	13	NW	SE		Gwinn Forest Management Unit	FRD	40.9
LERC Comments: Description: NW1/4 SE1/4									
148982	46N	28W	13	NE	SE		Gwinn Forest Management Unit	FRD	40.7
LERC Comments: Description: NE1/4 SE1/4									

Retain						Marquette County	Parcel Count: 463	Acreage: 14,844.9	
Parcel ID	Town	Range	Sec	QQ	Q	Subdivision	Project Area	Division	Acres
148978	46N	28W	13	NE	NE		Gwinn Forest Management Unit	FRD	41.1
LERC Comments: Description: NE1/4 NE1/4									
148979	46N	28W	13	NW	NE		Gwinn Forest Management Unit	FRD	40.9
LERC Comments: Description: NW1/4 NE1/4									
148980	46N	28W	13	SW	NE		Gwinn Forest Management Unit	FRD	41.2
LERC Comments: Description: SW1/4 NE1/4									
148981	46N	28W	13	SE	NE		Gwinn Forest Management Unit	FRD	41
LERC Comments: Description: SE1/4 NE1/4									
148984	46N	28W	13	SW	SE		Gwinn Forest Management Unit	FRD	40.4
LERC Comments: Description: SW1/4 SE1/4									
148985	46N	28W	13	SE	SE		Gwinn Forest Management Unit	FRD	40.3
LERC Comments: Description: SE1/4 SE1/4									
149004	46N	28W	17	SW	SW		Gwinn Forest Management Unit	FRD	40.9
LERC Comments: Description: SW1/4 SW1/4									

Retain							Marquette County	Parcel Count: 463	Acreage: 14,844.9
Parcel ID	Town	Range	Sec	QQ	Q	Subdivision	Project Area	Division	Acres
149005	46N	28W	17	SE	SW		Gwinn Forest Management Unit	FRD	41.1
LERC Comments: Description: SE1/4 SW1/4									
149001	46N	28W	17	SW	NE		Gwinn Forest Management Unit	FRD	40.8
LERC Comments: Description: SW1/4 NE1/4									
149002	46N	28W	17	SE	NE		Gwinn Forest Management Unit	FRD	41
LERC Comments: Description: SE1/4 NE1/4									
149007	46N	28W	17	NW	SE		Gwinn Forest Management Unit	FRD	41.1
LERC Comments: Description: NW1/4 SE1/4									
149006	46N	28W	17	NE	SE		Gwinn Forest Management Unit	FRD	41.3
LERC Comments: Description: NE1/4 SE1/4									
149044	46N	28W	22	NW	NE		Gwinn Forest Management Unit	FRD	40.9
LERC Comments: Description: NW1/4 NE1/4									
149043	46N	28W	22	NE	NE		Gwinn Forest Management Unit	FRD	40.7
LERC Comments: Description: NE1/4 NE1/4									

Retain						Marquette County	Parcel Count: 463	Acreage: 14,844.9	
Parcel ID	Town	Range	Sec	QQ	Q	Subdivision	Project Area	Division	Acres
149045	46N	28W	22	SE	NE		Gwinn Forest Management Unit	FRD	40.6
LERC Comments: Description: SE1/4 NE1/4									
149067	46N	28W	24	NE	SE		Gwinn Forest Management Unit	FRD	39.7
LERC Comments: Description: NE1/4 SE1/4									
149057	46N	28W	24	NW	NE		Gwinn Forest Management Unit	FRD	40.3
LERC Comments: Description: NW1/4 NE1/4									
149056	46N	28W	24	NE	NE		Gwinn Forest Management Unit	FRD	39.9
LERC Comments: Description: NE1/4 NE1/4									
149058	46N	28W	24	SW	NE		Gwinn Forest Management Unit	FRD	40
LERC Comments: Description: SW1/4 NE1/4									
149059	46N	28W	24	SE	NE		Gwinn Forest Management Unit	FRD	39.6
LERC Comments: Description: SE1/4 NE1/4									
149068	46N	28W	24	SW	SE		Gwinn Forest Management Unit	FRD	39.7
LERC Comments: Description: SW1/4 SE1/4									

Retain							Marquette County	Parcel Count: 463	Acreage: 14,844.9
Parcel ID	Town	Range	Sec	QQ	Q	Subdivision	Project Area	Division	Acres
149069	46N	28W	24	SE	SE		Gwinn Forest Management Unit	FRD	39.7
LERC Comments: Description: SE1/4 SE1/4									
149074	46N	28W	25	NE	SE		Gwinn Forest Management Unit	FRD	40.4
LERC Comments: Description: NE1/4 SE1/4									
149072	46N	28W	25	SW	NE		Gwinn Forest Management Unit	FRD	40.3
LERC Comments: Description: SW1/4 NE1/4									
149073	46N	28W	25	SE	NE		Gwinn Forest Management Unit	FRD	40.5
LERC Comments: Description: SE1/4 NE1/4									
149071	46N	28W	25	NW	NE		Gwinn Forest Management Unit	FRD	40.5
LERC Comments: Description: NW1/4 NE1/4									
149070	46N	28W	25	NE	NE		Gwinn Forest Management Unit	FRD	40.6
LERC Comments: Description: NE1/4 NE1/4									
149075	46N	28W	25	SE	SE		Gwinn Forest Management Unit	FRD	40.4
LERC Comments: Description: SE1/4 SE1/4									

Retain						Marquette County	Parcel Count: 463	Acreage: 14,844.9	
Parcel ID	Town	Range	Sec	QQ	Q	Subdivision	Project Area	Division	Acres
149182	46N	28W	34	SW	SE		Gwinn Forest Management Unit	FRD	40.1
LERC Comments: Description: SW1/4 SE1/4									
2031552	46N	29W	08	NE	SE		Perch Lake Public Water Access Site	PRD	2.6
LERC Comments: Description: Commencing at the Northwest corner of Section 8, thence S 00° 34' 52" W along the West line of said section 2,654.20 feet to the West ¼ corner; continuing S 00° 34' 28" W along said West line 554.25 feet; thence S 89° 25' 32" E perpendicular to said West line 3,598.21 feet to a point on the centerline of County Road LF, being the Point of Beginning; thence N 44° 32' 16" E 765.65 feet; thence N 45° 27' 44" W perpendicular to the previous course 138.22 feet; thence N 44° 32' 16" E perpendicular to the previous course 97.67 feet to a point on the shore of Perch Lake on an intermediate traverse line; along the shore of									
2022594	46N	29W	17	SW	SW			PRD	1
LERC Comments: Description: Island in Michigamme River (CCN 029)									
2022595	46N	29W	19	SE	SE			PRD	0.5
LERC Comments: Description: Island in Michigamme River (CCN 030)									
149380	46N	29W	22	NE	NW			FRD	40.1
LERC Comments: Description: NE1/4 NW1/4									
2022596	46N	29W	31	SE	NE			PRD	1.3
LERC Comments: Description: Island in Michigamme River (CCN 031)									
149466	46N	29W	32	SE	SW			PRD	0.3
LERC Comments: Description: Lot 6 (Pt of SE1/4 SW1/4) (S of River)									

Retain						Marquette County	Parcel Count: 463	Acreage: 14,844.9	
Parcel ID	Town	Range	Sec	QQ	Q	Subdivision	Project Area	Division	Acres
149464	46N	29W	32	SW	SW			FRD	36.2
LERC Comments:									
Description: Lot 4 (SW1/4 SW1/4) (E of River)									
149474	46N	29W	35	NE	SW		Gwinn Forest Management Unit	FRD	36.2
LERC Comments:									
Description: Lot 2 (NE1/4 SW1/4) (N of Lake)									
149476	46N	29W	35	SW	SW		Gwinn Forest Management Unit	FRD	0.4
LERC Comments:									
Description: Lot 4 (SW1/4 SW1/4) (S of Lake)									
149477	46N	29W	35	SE	SW		Gwinn Forest Management Unit	FRD	34
LERC Comments:									
Description: Lot 1 (SE1/4 SW1/4) (E of Lake)									
149475	46N	29W	35	NW	SW		Gwinn Forest Management Unit	FRD	56.2
LERC Comments:									
Description: Lot 3 (NW1/4 SW1/4) & SW1/4 SW1/4 N of lake									
149592	46N	30W	10	SW	SE		Trout Falls Creek Public Water Access Site	FRD	40.4
LERC Comments:									
Description: SW1/4 SE1/4									
150008	47N	23W	31	NW	NW		Gwinn Forest Management Unit	FRD	29.8
LERC Comments:									
Description: NW1/4 NW1/4, ex LS & I RR									

Retain						Marquette County	Parcel Count: 463	Acreage: 14,844.9	
Parcel ID	Town	Range	Sec	QQ	Q	Subdivision	Project Area	Division	Acres
150009	47N	23W	31	SW	NW		Gwinn Forest Management Unit	FRD	33.4
LERC Comments: Description: SW1/4 NW1/4									
150012	47N	23W	31	NW	SW		Gwinn Forest Management Unit	FRD	33.9
LERC Comments: Description: NW1/4 SW1/4									
150013	47N	23W	31	SW	SW		Gwinn Forest Management Unit	FRD	34.3
LERC Comments: Description: SW1/4 SW1/4									
150011	47N	23W	31	NE	SW		Gwinn Forest Management Unit	FRD	40.2
LERC Comments: Description: NE1/4 SW1/4									
150014	47N	23W	31	SE	SW		Gwinn Forest Management Unit	FRD	40.1
LERC Comments: Description: SE1/4 SW1/4									
150010	47N	23W	31	SE	NW		Gwinn Forest Management Unit	FRD	40.2
LERC Comments: Description: SE1/4 NW1/4									
150137	47N	24W	24	NW	NW		Mangum Chocolay River Public Water Access	FRD	39.7
LERC Comments: Description: NW1/4 NW1/4									

Retain						Marquette County	Parcel Count: 463	Acreage: 14,844.9
Parcel ID	Town	Range	Sec	QQ	Q	Subdivision	Project Area	Division Acres
150138	47N	24W	24	SW	NW		Mangum Chocolay River Public Water Access	FRD 13.6
LERC Comments: Description: Part of SW1/4 NW1/4 North of County Road running East and West through said subdivision except LS & I right of way.								
150141	47N	24W	25	SW	NW		Chocolay River Public Water Access Site	PRD 1.1
LERC Comments: Description: Lots 6 and 7 of an unrecorded plat of the SW1/4 NW1/4 des as follows: Beg at the NE corner or 1/16 cor of SW1/4 NW1/4, th S 00d24' W 254.5 ft to N right of way line of Co. Road, th S 72d23' W 524.60 ft along said r/w line to SE corner of Lot 6 or point of beg, th S 72d23' W 209.84 ft to SW cor of Lot 7, th N 00d24' E approx 93 ft to So bank of Chocolay River, th NE'ly along said river approx 308 ft to E line of Lot 6, th S 00d24' W approx 260 ft to pt of beg on r/w line.								
150212	47N	25W	13	SE	SE		Gwinn Forest Management Unit	FRD 3
LERC Comments: Description: W 100 ft of SE1/4 SE1/4								
150211	47N	25W	13	SW	SE		Gwinn Forest Management Unit	FRD 39.8
LERC Comments: Description: SW1/4 SE1/4								
150209	47N	25W	13	SW	SW		Gwinn Forest Management Unit	FRD 37.5
LERC Comments: Description: SW1/4 SW1/4 excepting a right of way being 75 feet in width and lying North of and parallel to the centerline of County Road 480 as the same is now laid out over and across said parcel								
150222	47N	25W	14	SE	SE		Gwinn Forest Management Unit	FRD 39.3
LERC Comments: Description: SE1/4 SE1/4								
150220	47N	25W	14	NE	SE		Gwinn Forest Management Unit	FRD 39.3
LERC Comments: Description: NE1/4 SE1/4								

Retain						Marquette County	Parcel Count: 463	Acreage: 14,844.9	
Parcel ID	Town	Range	Sec	QQ	Q	Subdivision	Project Area	Division	Acres
150221	47N	25W	14	SW	SE		Gwinn Forest Management Unit	FRD	3
LERC Comments: Description: All that part of SW1/4 SE1/4 lying SE'ly of a line 100 ft distant from and parallel to center line of Cherry Creek.									
150327	47N	25W	23	SW	NE		Gwinn Forest Management Unit	FRD	40.1
LERC Comments: Description: SW1/4 NE1/4									
150328	47N	25W	23	SE	NE		Gwinn Forest Management Unit	FRD	40
LERC Comments: Description: SE1/4 NE1/4									
150326	47N	25W	23	NW	NE		Gwinn Forest Management Unit	FRD	35.3
LERC Comments: Description: NW1/4 NE1/4 excepting and reserving a strip of land used for r/w purposes being 150 feet in width and lying 75 feet onboth sides of and parallel to the centerline of County Road 480 as same is now laid out over and across said parcel.									
1106033	47N	25W	24	NW	NE		Gwinn Forest Management Unit	FRD	36
LERC Comments: Description: NW 1/4 NE 1/4 EXCEPT County Road 480 right-of-way									
2034836	47N	26W	24	NE	NW		Goose Lake Public Water Access Site	PRD	0.5
LERC Comments: Description: The West 150 feet of the East 800 feet of the South 150 feet of Government Lot 3; and the West 150 feet of the East 800 feet of the North 150 feet of Government Lot 2, all lying East of Goose Lake and North of the present Railroad Tracks.									
2034833	47N	28W	07	NE	SW		East Br. Escanaba River Public Water Access	PRD	5.5
LERC Comments: Description: South 100 feet of the SE 1/4 of the NW 1/4 lying East of County Road and the North 80 feet of the NE 1/4 of the SW 1/4 lying East of County Road									

Retain						Marquette County	Parcel Count: 463	Acreage: 14,844.9	
Parcel ID	Town	Range	Sec	QQ	Q	Subdivision	Project Area	Division	Acres
150675	47N	28W	29	NE	SE		Greenwood Reservoir Public Water Access	PRD	3
LERC Comments: Description: Com at E 1/4 cor of Sec.29, th S 176.47 ft to P.O.B., th S 64d48' W 112 ft, th N 84d22' W 138 ft, th S 54d03'W60ft, th s 17d38' E 60 ft, th S 08d50' W 74 ft, th S 01d44' E 129 ft, th S 58d24' E 112 ft, th S 32d49' W 73 ft, th S 81.73 ft to c/l of Co Rd 478, th N 89d11' E 188.80 ft alg sd c/l to the E Sec. In of Sec. 29, th N alg sd sec. In 573.76 ft to pob.									
2022597	47N	29W	05	NW	SW			PRD	0.1
LERC Comments: Description: Island in Fish Lake, Currently a power pole is located on the island (CCN 032)									
150871	47N	29W	20	NE	SE			FRD	37.5
LERC Comments: Description: NE1/4 SE1/4 except RR r/w									
150955	47N	29W	29	SW	NE		Grant Lake Public Water Access Site	PRD	3.2
LERC Comments: Description: Part of Govt Lots 1 and 4, Sec 29, desc as beg at a pt on the W line of Lot 4, 500 ft S of NW cor of Lot 4, 500 ft S of NW cor of Lot 4, th W 200 ft, th S 200 ft m/l to the shore of Granite Lake, th E'ly along shore of said lake to the W'ly r/w line of Hy M-95, th NE'ly along said r/w line to a pt on a line due E of the pt of beg, th W to pt of beg, reserving ingress and egress over and across said parcel of land to gain access from M-95 to adjoining lands									
2022609	47N	30W	04	SW	NW			PRD	0.2
LERC Comments: Description: Island in Lake Michigamme (CCN 044)									
2022610	47N	30W	04	SW	SE			PRD	0.2
LERC Comments: Description: Island in Lake Michigamme (CCN 045)									
2022611	47N	30W	09	NW	NE			PRD	0.1
LERC Comments: Description: Island in Lake Michigamme (CCN 046)									

Retain						Marquette County		Parcel Count: 463		Acreage: 14,844.9	
Parcel ID	Town	Range	Sec	QQ	Q	Subdivision	Project Area			Division	Acres
2022612	47N	30W	13	SE	SE					PRD	0.1
LERC Comments: Description: Island in Twin Lake (CCN 047)											
2022613	47N	30W	27	SW	SE					PRD	0.2
LERC Comments: Description: Island in Michigamme River (CCN 048)											
2022572	48N	25W	01	NE	NE					PRD	3
LERC Comments: Description: Presque Isle Point Rocks in Lake Superior (CCN 002)											
2022573	48N	25W	01	NE	NE					PRD	3.2
LERC Comments: Description: Presque Isle Point Rocks in Lake Superior (CCN 003)											
2022575	48N	25W	02	NE	NW					PRD	1.2
LERC Comments: Description: Island in Middle Bay of Lake Superior (CCN 005)											
2022574	48N	25W	02	NE	NW					PRD	1.3
LERC Comments: Description: Island in Middle Bay of Lake Superior (CCN 004)											
2022576	48N	25W	13	NE	SW					WLD	0.3
LERC Comments: Description: Picnic Rocks in Presque Isle Harbor in Lake Superior (CCN 006)											

Retain						Marquette County	Parcel Count: 463	Acreage: 14,844.9	
Parcel ID	Town	Range	Sec	QQ	Q	Subdivision	Project Area	Division	Acres
2022577	48N	25W	13	NE	SW			PRD	0.5
LERC Comments:									
Description: Picnic Rocks in Presque Isle Harbor in Lake Superior (CCN 007)									
2022578	48N	25W	13	SE	NW			WLD	1.4
LERC Comments:									
Description: Picnic Rocks in Presque Isle Harbor in Lake Superior (CCN 008)									
2022579	48N	25W	23	NE	SE			PRD	0.7
LERC Comments:									
Description: Ripley Rock in Marquette Bay in Lake Superior (CCN 009)									
151239	48N	25W	36	SE	NW			FRD	0.3
LERC Comments:									
Description: Beg. at a pt on the E line of part of Lot 2 deeded by Caroline Williams to Statem at intersection of sd E line with the S line of the public Hwy, being 60 ft S'ly alg sd line from the ctr of the tracts of the Duluth, South Shore & Atlantic Railway, and running th S 471/2d E alg sd S line of Hwy 100 ft; th S 461/2d W 125 ft; th N 471/2d W 100 ft to above mentioned E line; th N 461/2d E 125 ft to place of beg.									
340643	48N	25W	36	NE	SW			FRD	1.4
LERC Comments:									
Description: Govt Lot 2 All that part of the 75 ft. Branch Track r/w located in Lot 2, which lies SW'ly of a line running parallel with and 164 ft. distant SW'ly (measured at right angles) from the c/l of the main tract of the Soo Line Railroad Company's railroad as the same is now located, maintained and operated over and across said Sec. 36, it being the intent to convey a part of said r/w acquired by the Detroit, Mackinac and Marquette Railroad Co. from Caroline Williams under Warranty Deed dated November 7, 1885, recorded in the Register's Office, Marquette County, November 8, 1886 in Liber 16 of Deeds, Page 44									
151379	48N	28W	02	SW	SW		Gwinn Forest Management Unit	FRD	40.6
LERC Comments:									
Description: SW1/4 SW1/4									
151380	48N	28W	02	SE	SW		Gwinn Forest Management Unit	FRD	40.6
LERC Comments:									
Description: SE1/4 SW1/4									

Retain						Marquette County	Parcel Count: 463	Acreage: 14,844.9	
Parcel ID	Town	Range	Sec	QQ	Q	Subdivision	Project Area	Division	Acres
151381	48N	28W	02	SW	SE		Gwinn Forest Management Unit	FRD	40.6
LERC Comments: Description: SW1/4 SE1/4									
151382	48N	28W	02	SE	SE		Gwinn Forest Management Unit	FRD	40.6
LERC Comments: Description: SE1/4 SE1/4									
151378	48N	28W	02	NW	SW		Gwinn Forest Management Unit	FRD	40.7
LERC Comments: Description: NW1/4 SW1/4									
151383	48N	28W	03	NE	NE		Gwinn Forest Management Unit	FRD	40.8
LERC Comments: Description: NE1/4 NE1/4									
151384	48N	28W	03	NW	NE		Gwinn Forest Management Unit	FRD	40.7
LERC Comments: Description: NW1/4 NE1/4									
151387	48N	28W	03	NE	NW		Gwinn Forest Management Unit	FRD	40.6
LERC Comments: Description: NE1/4 NW1/4									
151385	48N	28W	03	SW	NE		Gwinn Forest Management Unit	FRD	39.9
LERC Comments: Description: SW1/4 NE1/4									

Retain						Marquette County	Parcel Count: 463	Acreage: 14,844.9	
Parcel ID	Town	Range	Sec	QQ	Q	Subdivision	Project Area	Division	Acres
151386	48N	28W	03	SE	NE		Gwinn Forest Management Unit	FRD	39.9
LERC Comments: Description: SE1/4 NE1/4									
151392	48N	28W	11	NW	NW		Gwinn Forest Management Unit	FRD	40.2
LERC Comments: Description: NW1/4 NW1/4									
151423	48N	28W	18	NW	NW		Gwinn Forest Management Unit	FRD	43.9
LERC Comments: Description: NW1/4 NW1/4									
151424	48N	28W	18	SW	NW		Gwinn Forest Management Unit	FRD	44.2
LERC Comments: Description: SW1/4 NW1/4									
151427	48N	28W	18	SE	SW		Gwinn Forest Management Unit	FRD	39.9
LERC Comments: Description: SE1/4 SW1/4									
151428	48N	28W	18	SW	SE		Gwinn Forest Management Unit	FRD	40
LERC Comments: Description: SW1/4 SE1/4									
151430	48N	28W	20	NW	SE		Gwinn Forest Management Unit	FRD	38.7
LERC Comments: Description: NW1/4 SE1/4									

Retain						Marquette County	Parcel Count: 463	Acreage: 14,844.9	
Parcel ID	Town	Range	Sec	QQ	Q	Subdivision	Project Area	Division	Acres
151429	48N	28W	20	NE	SE		Gwinn Forest Management Unit	FRD	38.6
LERC Comments: Description: NE1/4 SE1/4									
151431	48N	28W	20	SW	SE		Gwinn Forest Management Unit	FRD	38.7
LERC Comments: Description: SW1/4 SE1/4									
151432	48N	28W	20	SE	SE		Gwinn Forest Management Unit	FRD	38.6
LERC Comments: Description: SE1/4 SE1/4									
151434	48N	28W	28	NW	NE		Gwinn Forest Management Unit	FRD	40.1
LERC Comments: Description: NW1/4 NE1/4									
151433	48N	28W	28	NE	NE		Gwinn Forest Management Unit	FRD	40
LERC Comments: Description: NE1/4 NE1/4									
151435	48N	28W	28	SE	NE		Gwinn Forest Management Unit	FRD	40
LERC Comments: Description: SE1/4 NE1/4									
2022588	48N	28W	32	SE	SE			PRD	0.2
LERC Comments: Description: Island in Boston Lake (CCN 023)									

Retain						Marquette County	Parcel Count: 463	Acreage: 14,844.9	
Parcel ID	Town	Range	Sec	QQ	Q	Subdivision	Project Area	Division	Acres
2022589	48N	28W	32	SE	SE			PRD	0.7
LERC Comments: Description: Island in Boston Lake (CCN 024)									
2022598	48N	29W	03	NW	SW			PRD	0.1
LERC Comments: Description: Island in Log Lake (CCN 033)									
2022599	48N	29W	03	SW	SW			PRD	0.1
LERC Comments: Description: Island in Log Lake (CCN 034)									
2022600	48N	29W	04	NE	NE			PRD	0.2
LERC Comments: Description: Island in Log Lake (CCN 035)									
2022601	48N	29W	04	NE	NE			PRD	0.7
LERC Comments: Description: Island in Log Lake (CCN 036)									
2022603	48N	29W	04	NE	NE			PRD	0.2
LERC Comments: Description: Island in Log Lake (CCN 038)									
2022602	48N	29W	04	SE	NE			PRD	0.1
LERC Comments: Description: Island in Log Lake (CCN 037)									

Retain						Marquette County	Parcel Count: 463	Acreage: 14,844.9	
Parcel ID	Town	Range	Sec	QQ	Q	Subdivision	Project Area	Division	Acres
151484	48N	29W	06	SE	NE		Gwinn Forest Management Unit	FRD	40
LERC Comments: Description: SE1/4 NE1/4									
151487	48N	29W	06	NW	SE		Gwinn Forest Management Unit	FRD	40
LERC Comments: Description: NW1/4 SE1/4									
151486	48N	29W	06	NE	SE		Gwinn Forest Management Unit	FRD	40
LERC Comments: Description: NE1/4 SE1/4									
151488	48N	29W	08	SE	NW		Gwinn Forest Management Unit	FRD	38.6
LERC Comments: Description: SE1/4 NW1/4									
151489	48N	29W	08	NE	SW		Gwinn Forest Management Unit	FRD	38.5
LERC Comments: Description: NE1/4 SW1/4									
151494	48N	29W	08	NW	SE		Gwinn Forest Management Unit	FRD	38.6
LERC Comments: Description: NW1/4 SE1/4									
151493	48N	29W	08	NE	SE		Gwinn Forest Management Unit	FRD	38.7
LERC Comments: Description: NE1/4 SE1/4									

Retain						Marquette County	Parcel Count: 463	Acreage: 14,844.9	
Parcel ID	Town	Range	Sec	QQ	Q	Subdivision	Project Area	Division	Acres
151669	48N	29W	36	NE	NW		Gwinn Forest Management Unit	FRD	37.7
LERC Comments: Description: NE1/4 NW1/4 except 100 ft r/w for RR									
151670	48N	29W	36	NW	NW		Gwinn Forest Management Unit	FRD	36.7
LERC Comments: Description: NW1/4 NW1/4 except 100 ft r/w for RR									
151682	48N	30W	02	NE	NW		Gwinn Forest Management Unit	FRD	36.8
LERC Comments: Description: NE1/4 NW1/4									
151683	48N	30W	02	NW	NW		Gwinn Forest Management Unit	FRD	36.8
LERC Comments: Description: NW1/4 NW1/4									
151684	48N	30W	02	SW	NW		Gwinn Forest Management Unit	FRD	39.8
LERC Comments: Description: SW1/4 NW1/4									
151685	48N	30W	02	SE	NW		Gwinn Forest Management Unit	FRD	39.8
LERC Comments: Description: SE1/4 NW1/4									
151693	48N	30W	04	NW	SE		Gwinn Forest Management Unit	FRD	40.2
LERC Comments: Description: NW1/4 SE1/4									

Retain						Marquette County	Parcel Count: 463	Acreage: 14,844.9	
Parcel ID	Town	Range	Sec	QQ	Q	Subdivision	Project Area	Division	Acres
151692	48N	30W	04	NE	SE		Gwinn Forest Management Unit	FRD	40.2
LERC Comments: Description: NE1/4 SE1/4									
151694	48N	30W	04	SW	SE		Gwinn Forest Management Unit	FRD	40.3
LERC Comments: Description: SW1/4 SE1/4									
151695	48N	30W	04	SE	SE		Gwinn Forest Management Unit	FRD	40.3
LERC Comments: Description: SE1/4 SE1/4									
2022615	48N	30W	07	NW	SW			PRD	13.8
LERC Comments: Description: Island in Thomas Lake (CCN 050)									
151718	48N	30W	10	SW	SW		Gwinn Forest Management Unit	FRD	39.7
LERC Comments: Description: SW1/4 SW1/4									
151719	48N	30W	10	SE	SW		Gwinn Forest Management Unit	FRD	39.7
LERC Comments: Description: SE1/4 SW1/4									
151720	48N	30W	10	SW	SE		Gwinn Forest Management Unit	FRD	39.8
LERC Comments: Description: SW1/4 SE1/4									

Retain						Marquette County	Parcel Count: 463	Acreage: 14,844.9	
Parcel ID	Town	Range	Sec	QQ	Q	Subdivision	Project Area	Division	Acres
151721	48N	30W	12	NE	SE		Gwinn Forest Management Unit	FRD	39.2
LERC Comments: Description: NE1/4 SE1/4									
151722	48N	30W	12	SE	SE		Gwinn Forest Management Unit	FRD	39.8
LERC Comments: Description: SE1/4 SE1/4									
151728	48N	30W	13	NW	NW		Gwinn Forest Management Unit	FRD	39.2
LERC Comments: Description: NW1/4 NW1/4									
151727	48N	30W	13	NE	NW		Gwinn Forest Management Unit	FRD	38.8
LERC Comments: Description: NE1/4 NW1/4									
151729	48N	30W	13	SW	NW		Gwinn Forest Management Unit	FRD	39.2
LERC Comments: Description: SW1/4 NW1/4									
2040668	48N	30W	13	SE	NW		Gwinn Forest Management Unit	FRD	35.9
LERC Comments: Description: SE1/4 of the NW1/4 EXCEPT the South 660 feet of that part of the SE 1/4 of the NW 1/4 lying East of the centerline of County Road 607									
151787	48N	30W	24	SE	SW		Van Riper State Park	PRD	24.1
LERC Comments: Description: SE1/4 SW1/4									

Retain						Marquette County	Parcel Count: 463	Acreage: 14,844.9
Parcel ID	Town	Range	Sec	QQ	Q	Subdivision	Project Area	Division Acres
151783	48N	30W	24	NE	NW		Van Riper State Park	PRD 31.3
LERC Comments: Description: NE1/4 NW1/4								
151784	48N	30W	24	SE	NW		Van Riper State Park	PRD 35.4
LERC Comments: Description: SE1/4 NW1/4								
151780	48N	30W	24	SW	NE		Van Riper State Park	PRD 0.1
LERC Comments: Description: SW1/4 NE1/4								
151789	48N	30W	24	NW	SE		Van Riper State Park	PRD 6.7
LERC Comments: Description: NW1/4 SE1/4								
151785	48N	30W	24	NE	SW		Van Riper State Park	PRD 38.3
LERC Comments: Description: NE1/4 SW1/4								
151794	48N	30W	25	SW	NE		Van Riper State Park	PRD 0.4
LERC Comments: Description: SW1/4 NE1/4								
151797	48N	30W	25	SE	NW		Van Riper State Park	PRD 27.6
LERC Comments: Description: Lot 4 except a part beg at a pt 35 ft E of NW cor of said Lot, said pt being on the E'ly r/w line of Hy US-41 and M-28 th E on the N line of said Govt Lot 4 to the W r/w line of Co Rd ID, a distance of 138 ft, th S7d08' E along the W'ly r/w line of said Co Rd ID, a distance of 260 ft to the E'ly r/w line of US41-M-28, th NW'ly along the E'ly r/w line of US-41 and M-28 a distance of 320 ft, m/l to pt of beg. (SE1/4 NW1/4)								

Retain						Marquette County	Parcel Count: 463	Acreage: 14,844.9	
Parcel ID	Town	Range	Sec	QQ	Q	Subdivision	Project Area	Division	Acres
151793	48N	30W	25	NW	NE		Van Riper State Park	PRD	0.3
LERC Comments: Description: NW1/4 NE1/4									
2039630	48N	30W	25	NE	NW			PRD	17.9
LERC Comments: Description: That part of Government Lot 5 and the NE-1/4 NW-1/4 described as: Commencing at the Northwest corner of said Section 25; thence N89°07'45"E along North line of said section 1196.70 feet to a point on the Easterly right-of-way line of Marquette County Road 607, the Point of Beginning; thence N89°07'45"E along said line 152.81 feet to Traverse Point "P" of a traverse of the Westerly bank of the Peshekee River; thence N89°07'45"E along said line over said river backwaters and lands subject to periodic inundation for 695 feet, more or less, to the thread of said river; thence Southerly and Easterly along said river thread									
2022617	48N	30W	34	SW	NE			PRD	0.1
LERC Comments: Description: Island in Lake Michigamme (CCN 052)									
151823	49N	25W	17	SE	SW		Gwinn Forest Management Unit	PRD	15.1
LERC Comments: Description: Frl Sec. 17									
2022580	49N	25W	28	NE	SE			PRD	2.5
LERC Comments: Description: Larus Island in Lake Superior (CCN 010)									
2022581	49N	25W	29	NE	SW		Public Water Access Site	PRD	0.1
LERC Comments: Description: Island in Lake Superior (CCN 011)									
2022582	49N	25W	32	NE	NE		Public Water Access Site	PRD	0.6
LERC Comments: Description: Island in Lake Superior (CCN 012)									

Retain						Marquette County	Parcel Count: 463	Acreage: 14,844.9	
Parcel ID	Town	Range	Sec	QQ	Q	Subdivision	Project Area	Division	Acres
2022583	49N	25W	35	SE	SW			PRD	12.8
LERC Comments: Description: Middle Island in Middle Bay in Lake Superior (CCN 013)									
2022584	49N	25W	36	SW	SW			PRD	0.9
LERC Comments: Description: Island off Presque Isle Point in Lake Superior (CCN 014)									
151943	49N	26W	22	NW	NE		Gwinn Forest Management Unit	FRD	39.5
LERC Comments: Description: NW1/4 NE1/4									
152013	49N	27W	16	SE	SE			FRD	39.7
LERC Comments: Description: SE1/4 SE1/4									
152018	49N	27W	21	NE	NE			FRD	40.2
LERC Comments: Description: NE1/4 NE1/4									
152019	49N	27W	21	SE	NE			FRD	40.2
LERC Comments: Description: SE1/4 NE1/4									
152020	49N	27W	28	NE	NW		Deer Creek Public Water Access Site	FRD	39.6
LERC Comments: Description: NE1/4 NW1/4									

Retain						Marquette County	Parcel Count: 463	Acreage: 14,844.9	
Parcel ID	Town	Range	Sec	QQ	Q	Subdivision	Project Area	Division	Acres
2045414	49N	28W	09	NW	SE		Silver Lake Public Water Access Site	PRD	21.1
LERC Comments:									
Description: Government Lot 3									
152043	49N	28W	15	NW	SE		Gwinn Forest Management Unit	FRD	45.6
LERC Comments:									
Description: That portion of SE 1/4 lying West of Dead River and Mulligan Creek and above [erroneously indicated as about instead of above on TR deed #71154 which was cancelled by COE2021) an elevation of 1355 feet.									
152044	49N	28W	15	SE	SE		Gwinn Forest Management Unit	FRD	10.4
LERC Comments:									
Description: That part of SE1/4 South of Dead River and above an elevation 1355 feet									
2022604	49N	29W	21	NE	SE			PRD	0.1
LERC Comments:									
Description: Island in Dishno Lake (CCN 039)									
2022606	49N	29W	22	NW	SW			PRD	0.9
LERC Comments:									
Description: Island in Dishno Lake (CCN 041)									
2022605	49N	29W	22	NW	SW			PRD	0.1
LERC Comments:									
Description: Island in Dishno Lake (CCN 040)									
2022618	49N	30W	20	NE	NW			PRD	0.2
LERC Comments:									
Description: Island in Lake Elinor (CCN 053)									

Retain						Marquette County	Parcel Count: 463	Acreage: 14,844.9	
Parcel ID	Town	Range	Sec	QQ	Q	Subdivision	Project Area	Division	Acres
2046701	49N	30W	31	NE	NE		Gwinn Forest Management Unit	PRD	33.9
LERC Comments: Description: NE 1/4 and Govt Lots 1-4									
2022622	49N	30W	33	NW	SW			PRD	0.1
LERC Comments: Description: Island in Little White Goat Lake (CCN 057)									
2022621	49N	30W	33	SW	NW			PRD	0.1
LERC Comments: Description: Island in Little White Goat Lake (CCN 056)									
152154	50N	26W	18	SE	SW			PRD	7.5
LERC Comments: Description: Beg at a pt on the S line and 659 ft E of SW cor of SE1/4 SW1/4; th E 330 ft and N 958.5 ft to the r/w line of L.S. & I Railway Company; th NW'ly on sd r/w to a pt due N of pt of beg; th S 1046.5 ft to pt of beg.									
152177	50N	27W	09	SW	NW		Gwinn Forest Management Unit	FRD	39.4
LERC Comments: Description: SW1/4 NW1/4									
152178	50N	27W	09	SE	NW		Gwinn Forest Management Unit	FRD	39.5
LERC Comments: Description: SE1/4 NW1/4									
152175	50N	27W	09	SW	NE		Gwinn Forest Management Unit	FRD	39.6
LERC Comments: Description: SW1/4 NE1/4									

Retain							Marquette County	Parcel Count: 463	Acreage: 14,844.9
Parcel ID	Town	Range	Sec	QQ	Q	Subdivision	Project Area	Division	Acres
152176	50N	27W	09	SE	NE		Gwinn Forest Management Unit	FRD	39.6
LERC Comments: Description: SE1/4 NE1/4									
152179	50N	27W	10	SW	NW		Gwinn Forest Management Unit	FRD	39.6
LERC Comments: Description: SW1/4 NW1/4									
152180	50N	27W	10	SE	NW		Gwinn Forest Management Unit	FRD	39.6
LERC Comments: Description: SE1/4 NW1/4									
2048501	50N	27W	11	SW	NE		Gwinn Forest Management Unit	FRD	27.6
LERC Comments: Description: That part of SW1/4 of the NE1/4 lying northeasterly of the county road and railroad right-of-ways									
152188	50N	27W	18	NE	NE			FRD	40.2
LERC Comments: Description: NE1/4 NE1/4									
152192	50N	27W	18	SE	NE			FRD	40.2
LERC Comments: Description: SE1/4 NE1/4									
152191	50N	27W	18	SW	NE			FRD	38.7
LERC Comments: Description: SW1/4 NE1/4									

Retain						Marquette County	Parcel Count: 463	Acreage: 14,844.9	
Parcel ID	Town	Range	Sec	QQ	Q	Subdivision	Project Area	Division	Acres
152205	50N	28W	05	NW	SW		Gwinn Forest Management Unit	FRD	40.1
LERC Comments: Description: NW1/4 SW1/4									
152204	50N	28W	05	NE	SW		Gwinn Forest Management Unit	FRD	40.1
LERC Comments: Description: NE1/4 SW1/4									
152206	50N	28W	05	SW	SW		Gwinn Forest Management Unit	FRD	40
LERC Comments: Description: SW1/4 SW1/4									
152207	50N	28W	05	SE	SW		Gwinn Forest Management Unit	FRD	40
LERC Comments: Description: SE1/4 SW1/4									
152210	50N	28W	06	NE	NW		Gwinn Forest Management Unit	FRD	28
LERC Comments: Description: NE1/4 NW1/4									
152211	50N	28W	06	SE	NW		Gwinn Forest Management Unit	FRD	40
LERC Comments: Description: SE1/4 NW1/4									
152215	50N	28W	07	NW	NW		Gwinn Forest Management Unit	FRD	39.3
LERC Comments: Description: NW1/4 NW1/4									

Retain							Marquette County	Parcel Count: 463	Acreage: 14,844.9
Parcel ID	Town	Range	Sec	QQ	Q	Subdivision	Project Area	Division	Acres
152218	50N	28W	07	NW	SW		Gwinn Forest Management Unit	FRD	39.7
LERC Comments: Description: NW1/4 SW1/4									
152219	50N	28W	07	SW	SW		Gwinn Forest Management Unit	FRD	40.1
LERC Comments: Description: SW1/4 SW1/4									
152220	50N	28W	07	SE	SW		Gwinn Forest Management Unit	FRD	40.3
LERC Comments: Description: SE1/4 SW1/4									
152217	50N	28W	07	NE	SW		Gwinn Forest Management Unit	FRD	40.3
LERC Comments: Description: NE1/4 SW1/4									
152214	50N	28W	07	NE	NW		Gwinn Forest Management Unit	FRD	40.3
LERC Comments: Description: NE1/4 NW1/4									
152212	50N	28W	07	NW	NE		Gwinn Forest Management Unit	FRD	40.2
LERC Comments: Description: NW1/4 NE1/4									
152216	50N	28W	07	SE	NW		Gwinn Forest Management Unit	FRD	40.3
LERC Comments: Description: SE1/4 NW1/4									

Retain						Marquette County	Parcel Count: 463	Acreage: 14,844.9	
Parcel ID	Town	Range	Sec	QQ	Q	Subdivision	Project Area	Division	Acres
152213	50N	28W	07	SW	NE		Gwinn Forest Management Unit	FRD	40.2
LERC Comments: Description: SW1/4 NE1/4									
152241	50N	28W	16	SW	NE		Gwinn Forest Management Unit	FRD	40.3
LERC Comments: Description: SW1/4 NE1/4									
152242	50N	28W	16	SE	NE		Gwinn Forest Management Unit	FRD	40.1
LERC Comments: Description: SE1/4 NE1/4									
152243	50N	28W	16	NE	NW		Gwinn Forest Management Unit	FRD	40.6
LERC Comments: Description: NE1/4 NW1/4									
152240	50N	28W	16	NW	NE		Gwinn Forest Management Unit	FRD	40.4
LERC Comments: Description: NW1/4 NE1/4									
152239	50N	28W	16	NE	NE		Gwinn Forest Management Unit	FRD	40.3
LERC Comments: Description: NE1/4 NE1/4									
152244	50N	28W	16	NW	NW		Gwinn Forest Management Unit	FRD	40.7
LERC Comments: Description: NW1/4 NW1/4									

Retain						Marquette County	Parcel Count: 463	Acreage: 14,844.9	
Parcel ID	Town	Range	Sec	QQ	Q	Subdivision	Project Area	Division	Acres
152246	50N	28W	17	NW	NE		Gwinn Forest Management Unit	FRD	40.2
LERC Comments: Description: NW1/4 NE1/4									
152245	50N	28W	17	NE	NE		Gwinn Forest Management Unit	FRD	40.2
LERC Comments: Description: NE1/4 NE1/4									
152262	50N	28W	18	SW	NW		Gwinn Forest Management Unit	FRD	40.1
LERC Comments: Description: SW1/4 NW1/4									
152266	50N	28W	18	NW	SW		Gwinn Forest Management Unit	FRD	40.6
LERC Comments: Description: NW1/4 SW1/4									
152267	50N	28W	18	SE	SW		Gwinn Forest Management Unit	FRD	39.6
LERC Comments: Description: SE1/4 SW1/4									
152269	50N	28W	18	SW	SE		Gwinn Forest Management Unit	FRD	39.8
LERC Comments: Description: SW1/4 SE1/4									
152259	50N	28W	18	SE	NE		Gwinn Forest Management Unit	FRD	40
LERC Comments: Description: SE1/4 NE1/4									

Retain						Marquette County	Parcel Count: 463	Acreage: 14,844.9	
Parcel ID	Town	Range	Sec	QQ	Q	Subdivision	Project Area	Division	Acres
152260	50N	28W	18	NE	NW		Gwinn Forest Management Unit	FRD	39.6
LERC Comments: Description: NE1/4 NW1/4									
152256	50N	28W	18	NW	NE		Gwinn Forest Management Unit	FRD	39.8
LERC Comments: Description: NW1/4 NE1/4									
152255	50N	28W	18	NE	NE		Gwinn Forest Management Unit	FRD	40
LERC Comments: Description: NE1/4 NE1/4									
152264	50N	28W	18	SE	NW		Gwinn Forest Management Unit	FRD	39.6
LERC Comments: Description: SE1/4 NW1/4									
152258	50N	28W	18	SW	NE		Gwinn Forest Management Unit	FRD	39.8
LERC Comments: Description: SW1/4 NE1/4									
152265	50N	28W	18	NE	SW		Gwinn Forest Management Unit	FRD	39.6
LERC Comments: Description: NE1/4 SW1/4									
152268	50N	28W	18	NW	SE		Gwinn Forest Management Unit	FRD	39.8
LERC Comments: Description: NW1/4 SE1/4									

Retain						Marquette County	Parcel Count: 463	Acreage: 14,844.9	
Parcel ID	Town	Range	Sec	QQ	Q	Subdivision	Project Area	Division	Acres
152275	50N	29W	02	SE	SW		Gwinn Forest Management Unit	FRD	39.7
LERC Comments: Description: SE1/4 SW1/4									
152276	50N	29W	02	SW	SE		Gwinn Forest Management Unit	FRD	39.8
LERC Comments: Description: SW1/4 SE1/4									
152277	50N	29W	02	SE	SE		Gwinn Forest Management Unit	FRD	39.9
LERC Comments: Description: SE1/4 SE1/4									
152279	50N	29W	03	NW	NW		Gwinn Forest Management Unit	FRD	28.4
LERC Comments: Description: NW1/4 NW1/4									
152278	50N	29W	03	NE	NW		Gwinn Forest Management Unit	FRD	30.1
LERC Comments: Description: NE1/4 NW1/4									
152281	50N	29W	03	SE	NW		Gwinn Forest Management Unit	FRD	40.3
LERC Comments: Description: SE1/4 NW1/4									
152282	50N	29W	03	NE	SW		Gwinn Forest Management Unit	FRD	40.1
LERC Comments: Description: NE1/4 SW1/4									

Retain						Marquette County	Parcel Count: 463	Acreage: 14,844.9	
Parcel ID	Town	Range	Sec	QQ	Q	Subdivision	Project Area	Division	Acres
152290	50N	29W	04	NE	NE		Gwinn Forest Management Unit	FRD	27.9
LERC Comments: Description: NE1/4 NE1/4									
152291	50N	29W	04	NW	NE		Gwinn Forest Management Unit	FRD	28.2
LERC Comments: Description: NW1/4 NE1/4									
152294	50N	29W	04	NE	NW		Gwinn Forest Management Unit	FRD	28.7
LERC Comments: Description: NE1/4 NW1/4									
152295	50N	29W	04	NW	NW		Gwinn Forest Management Unit	FRD	29.2
LERC Comments: Description: NW1/4 NW1/4									
152296	50N	29W	04	SW	NW		Gwinn Forest Management Unit	FRD	39.8
LERC Comments: Description: SW1/4 NW1/4									
152297	50N	29W	04	SE	NW		Gwinn Forest Management Unit	FRD	39.8
LERC Comments: Description: SE1/4 NW1/4									
152292	50N	29W	04	SW	NE		Gwinn Forest Management Unit	FRD	39.8
LERC Comments: Description: SW1/4 NE1/4									

Retain						Marquette County	Parcel Count: 463	Acreage: 14,844.9	
Parcel ID	Town	Range	Sec	QQ	Q	Subdivision	Project Area	Division	Acres
152293	50N	29W	04	SE	NE		Gwinn Forest Management Unit	FRD	40.7
LERC Comments: Description: SE1/4 NE1/4									
152306	50N	29W	05	NE	NE		Gwinn Forest Management Unit	FRD	29.5
LERC Comments: Description: NE1/4 NE1/4									
152307	50N	29W	05	NW	NE		Gwinn Forest Management Unit	FRD	29.6
LERC Comments: Description: NW1/4 NE1/4									
152310	50N	29W	05	NE	NW		Gwinn Forest Management Unit	FRD	29.8
LERC Comments: Description: NE1/4 NW1/4									
152311	50N	29W	05	NW	NW		Gwinn Forest Management Unit	FRD	30.2
LERC Comments: Description: NW1/4 NW1/4									
152312	50N	29W	05	SW	NW		Gwinn Forest Management Unit	FRD	40.2
LERC Comments: Description: SW1/4 NW1/4									
152313	50N	29W	05	SE	NW		Gwinn Forest Management Unit	FRD	39.8
LERC Comments: Description: SE1/4 NW1/4									

Retain						Marquette County	Parcel Count: 463	Acreage: 14,844.9	
Parcel ID	Town	Range	Sec	QQ	Q	Subdivision	Project Area	Division	Acres
152308	50N	29W	05	SW	NE		Gwinn Forest Management Unit	FRD	39.8
LERC Comments: Description: SW1/4 NE1/4									
152309	50N	29W	05	SE	NE		Gwinn Forest Management Unit	FRD	39.8
LERC Comments: Description: SE1/4 NE1/4									
152314	50N	29W	05	NE	SW		Gwinn Forest Management Unit	FRD	39.8
LERC Comments: Description: NE1/4 SW1/4									
152327	50N	29W	08	NE	NE		Gwinn Forest Management Unit	FRD	40
LERC Comments: Description: NE1/4 NE1/4									
152338	50N	29W	09	NW	SE		Gwinn Forest Management Unit	FRD	40.4
LERC Comments: Description: NW1/4 SE1/4									
152333	50N	29W	09	NW	NW		Gwinn Forest Management Unit	FRD	40.2
LERC Comments: Description: NW1/4 NW1/4									
152334	50N	29W	09	SW	NW		Gwinn Forest Management Unit	FRD	40.4
LERC Comments: Description: SW1/4 NW1/4									

Retain						Marquette County	Parcel Count: 463	Acreage: 14,844.9	
Parcel ID	Town	Range	Sec	QQ	Q	Subdivision	Project Area	Division	Acres
152335	50N	29W	09	SE	NW		Gwinn Forest Management Unit	FRD	40.2
LERC Comments: Description: SE1/4 NW1/4									
152347	50N	29W	11	SE	SW		Gwinn Forest Management Unit	FRD	40.2
LERC Comments: Description: SE1/4 SW1/4									
152344	50N	29W	11	NE	SW		Gwinn Forest Management Unit	FRD	40.3
LERC Comments: Description: NE1/4 SW1/4									
152358	50N	29W	12	SW	SW		Gwinn Forest Management Unit	FRD	40.6
LERC Comments: Description: SW1/4 SW1/4									
152353	50N	29W	12	NW	NW		Gwinn Forest Management Unit	FRD	40.9
LERC Comments: Description: NW1/4 NW1/4									
152352	50N	29W	12	NE	NW		Gwinn Forest Management Unit	FRD	40.9
LERC Comments: Description: NE1/4 NW1/4									
152349	50N	29W	12	NW	NE		Gwinn Forest Management Unit	FRD	40.4
LERC Comments: Description: NW1/4 NE1/4									

Retain							Marquette County	Parcel Count: 463	Acreage: 14,844.9
Parcel ID	Town	Range	Sec	QQ	Q	Subdivision	Project Area	Division	Acres
152348	50N	29W	12	NE	NE		Gwinn Forest Management Unit	FRD	40.8
LERC Comments: Description: NE1/4 NE1/4									
152354	50N	29W	12	SW	NW		Gwinn Forest Management Unit	FRD	40.7
LERC Comments: Description: SW1/4 NW1/4									
152350	50N	29W	12	SW	NE		Gwinn Forest Management Unit	FRD	40.5
LERC Comments: Description: SW1/4 NE1/4									
152351	50N	29W	12	SE	NE		Gwinn Forest Management Unit	FRD	40.9
LERC Comments: Description: SE1/4 NE1/4									
152363	50N	29W	13	NE	SE		Gwinn Forest Management Unit	FRD	39.2
LERC Comments: Description: NE1/4 SE1/4									
152366	50N	29W	14	SW	NE		Gwinn Forest Management Unit	FRD	40.1
LERC Comments: Description: SW1/4 NE1/4									
152368	50N	29W	14	NW	NW		Gwinn Forest Management Unit	FRD	40.2
LERC Comments: Description: NW1/4 NW1/4									

Retain						Marquette County	Parcel Count: 463	Acreage: 14,844.9	
Parcel ID	Town	Range	Sec	QQ	Q	Subdivision	Project Area	Division	Acres
152367	50N	29W	14	NE	NW		Gwinn Forest Management Unit	FRD	40.2
LERC Comments: Description: NE1/4 NW1/4									
152365	50N	29W	14	NW	NE		Gwinn Forest Management Unit	FRD	40.1
LERC Comments: Description: NW1/4 NE1/4									
152364	50N	29W	14	NE	NE		Gwinn Forest Management Unit	FRD	40
LERC Comments: Description: NE1/4 NE1/4									
152521	51N	28W	36	NW	SW		Gwinn Forest Management Unit	FRD	39.3
LERC Comments: Description: NW1/4 SW1/4									
152520	51N	28W	36	NE	SW		Gwinn Forest Management Unit	FRD	39.3
LERC Comments: Description: NE1/4 SW1/4									
152522	51N	28W	36	SW	SW		Gwinn Forest Management Unit	FRD	39.3
LERC Comments: Description: SW1/4 SW1/4									
152523	51N	28W	36	SE	SW		Gwinn Forest Management Unit	FRD	39.2
LERC Comments: Description: SE1/4 SW1/4									

Retain						Marquette County	Parcel Count: 463	Acreage: 14,844.9	
Parcel ID	Town	Range	Sec	QQ	Q	Subdivision	Project Area	Division	Acres
152534	51N	29W	35	NW	NW		Gwinn Forest Management Unit	FRD	40.3
LERC Comments: Description: NW1/4 NW1/4									
152535	51N	29W	35	SW	NW		Gwinn Forest Management Unit	FRD	40
LERC Comments: Description: SW1/4 NW1/4									
152537	51N	29W	35	NW	SW		Gwinn Forest Management Unit	FRD	39.9
LERC Comments: Description: NW1/4 SW1/4									
152536	51N	29W	35	NE	SW		Gwinn Forest Management Unit	FRD	39.9
LERC Comments: Description: NE1/4 SW1/4									
152541	51N	29W	35	NW	SE		Gwinn Forest Management Unit	FRD	40
LERC Comments: Description: NW1/4 SE1/4									
152540	51N	29W	35	NE	SE		Gwinn Forest Management Unit	FRD	40
LERC Comments: Description: NE1/4 SE1/4									
152538	51N	29W	35	SW	SW		Gwinn Forest Management Unit	FRD	39.8
LERC Comments: Description: SW1/4 SW1/4									

Retain

Marquette County

Parcel Count: 463

Acreage: 14,844.9

Parcel ID	Town	Range	Sec	QQ	Q	Subdivision	Project Area	Division	Acres
152539	51N	29W	35	SE	SW		Gwinn Forest Management Unit	FRD	39.9

LERC Comments:

Description: SE1/4 SW1/4

Alternate Conservation Owner

Marquette County

Parcel Count: 1

Acreage: 0.1

Parcel ID	Town	Range	Sec	QQ	Q	Subdivision	Project Area	Division	Acres
2022590	51N	28W	04	NE	NE			PRD	0.1

LERC Comments:

Description: Island in Ives Lake (CCN 025)

Exchange						Marquette County		Parcel Count: 18		Acreage: 723.2	
Parcel ID	Town	Range	Sec	QQ	Q	Subdivision	Project Area		Division	Acres	
143297	44N	23W	15	NW	NE		Gwinn Forest Management Unit		FRD	40	
LERC Comments:											
Description: NW1/4 NE1/4											
143298	44N	23W	15	SW	NE		Gwinn Forest Management Unit		FRD	40	
LERC Comments:											
Description: SW1/4 NE1/4											
143706	44N	24W	17	SW	NE		Gwinn Forest Management Unit		FRD	40.5	
LERC Comments:											
Description: SW1/4 NE1/4											
145416	45N	24W	28	NW	NE		Gwinn Forest Management Unit		FRD	40.6	
LERC Comments:											
Description: NW1/4 NE1/4											
145418	45N	24W	28	SW	NW		Gwinn Forest Management Unit		FRD	40.5	
LERC Comments:											
Description: SW1/4 NW1/4											
145460	45N	24W	36	SW	NW		Gwinn Forest Management Unit		FRD	41.5	
LERC Comments:											
Description: SW1/4 NW1/4											
147746	46N	24W	32	NW	NE		Gwinn Forest Management Unit		FRD	40	
LERC Comments:											
Description: NW1/4 NE1/4											

Exchange						Marquette County	Parcel Count: 18	Acreage: 723.2	
Parcel ID	Town	Range	Sec	QQ	Q	Subdivision	Project Area	Division	Acres
147745	46N	24W	32	NE	NE		Gwinn Forest Management Unit	FRD	40
LERC Comments: Description: NE1/4 NE1/4									
147750	46N	24W	32	SE	NW		Gwinn Forest Management Unit	FRD	40
LERC Comments: Description: SE1/4 NW1/4									
147747	46N	24W	32	SW	NE		Gwinn Forest Management Unit	FRD	39.9
LERC Comments: Description: SW1/4 NE1/4									
150111	47N	24W	13	NW	NW		Chocolay River Public Water Access Site	FRD	40.4
LERC Comments: Proceed with exchange. Description: NW1/4 NW1/4									
150208	47N	25W	13	NE	SW		Gwinn Forest Management Unit	FRD	39.4
LERC Comments: Description: NE1/4 SW1/4									
151574	48N	29W	20	SW	SW		Gwinn Forest Management Unit	FRD	40.9
LERC Comments: Description: SW1/4 SW1/4									
151592	48N	29W	23	SE	NE		Gwinn Forest Management Unit	FRD	40.3
LERC Comments: Description: SE1/4 NE1/4									

Exchange						Marquette County		Parcel Count: 18		Acreage: 723.2	
Parcel ID	Town	Range	Sec	QQ	Q	Subdivision	Project Area		Division	Acres	
151597	48N	29W	24	NW	NW		Gwinn Forest Management Unit		FRD	40.2	
LERC Comments:											
Description: NW1/4 NW1/4											
152226	50N	28W	08	NW	SW		Gwinn Forest Management Unit		FRD	39.7	
LERC Comments:											
Description: NW1/4 SW1/4											
152229	50N	28W	08	NE	SE		Gwinn Forest Management Unit		FRD	39.7	
LERC Comments:											
Description: NE1/4 SE1/4											
152273	50N	28W	20	NW	NW		Gwinn Forest Management Unit		FRD	39.6	
LERC Comments:											
Description: NW1/4 NW1/4											

Dispose						Marquette County	Parcel Count: 34	Acreage: 994.7	
Parcel ID	Town	Range	Sec	QQ	Q	Subdivision	Project Area	Division	Acres
141270	42N	24W	16	SE	SW		Gwinn Public Water Access Site	FRD	0.2
LERC Comments: Description: Lot 3									
143299	44N	23W	15	NE	SW		Gwinn Forest Management Unit	FRD	40
LERC Comments: Description: NE1/4 SW1/4									
2048360	44N	23W	20	NW	SW		Gwinn Forest Management Unit	FRD	20.2
LERC Comments: Description: W 1/2 of NW1/4 of SW1/4									
2048359	44N	23W	20	NW	SW		Gwinn Forest Management Unit	FRD	20.2
LERC Comments: Description: E 1/2 of NW1/4 of SW1/4									
143362	44N	23W	22	SW	NW		Gwinn Forest Management Unit	FRD	40.3
LERC Comments: Description: SW1/4 NW1/4									
1048084	44N	23W	30	NE	SE		Gwinn Forest Management Unit	FRD	5
LERC Comments: Description: The E 330 ft of the N 660 ft of the NE 1/4 of SE 1/4									
145568	45N	25W	12	SE	SW			PRD	1
LERC Comments: Description: A lot 209 ft by 209 ft in SE cor of SE1/4 SW1/4									

Dispose						Marquette County	Parcel Count: 34	Acreage: 994.7	
Parcel ID	Town	Range	Sec	QQ	Q	Subdivision	Project Area	Division	Acres
145693	45N	25W	28	SW	SW		Gwinn Public Water Access Site	FRD	17.9
LERC Comments: Description: Lot 8									
145732	45N	26W	02	NW	NE		Gwinn Forest Management Unit	FRD	22.7
LERC Comments: Description: Und 1/2 int. in NW1/4 of NE1/4 (42.99)									
145731	45N	26W	02	NW	NE		Gwinn Forest Management Unit		22.7
LERC Comments: Description: Und. 1/2 int. NW1/4 of NE1/4 except right of way. (42.99)									
147491	45N	30W	31	NE	SE		Gwinn Forest Management Unit	FRD	38.7
LERC Comments: Description: Lot 2									
147496	45N	30W	32	SW	SW		Gwinn Forest Management Unit	FRD	40.2
LERC Comments: Description: SW1/4 SW1/4									
147497	45N	30W	32	SE	SW		Gwinn Forest Management Unit	FRD	40.1
LERC Comments: Description: SE1/4 SW1/ 4									
147498	45N	30W	32	SW	SE		Gwinn Forest Management Unit	FRD	40.1
LERC Comments: Description: SW1/4 SE1/4									

Dispose						Marquette County	Parcel Count: 34	Acreage: 994.7	
Parcel ID	Town	Range	Sec	QQ	Q	Subdivision	Project Area	Division	Acres
148024	46N	25W	22	SE	SW		Gwinn Forest Management Unit	FRD	40.9
LERC Comments: Description: SE1/4 SW1/4									
148021	46N	25W	22	NE	SW		Gwinn Forest Management Unit	FRD	39.8
LERC Comments: Description: NE1/4 SW1/4									
148070	46N	25W	28	SW	NE		Gwinn Forest Management Unit	FRD	40.1
LERC Comments: Description: SW1/4 NE1/4									
148069	46N	25W	28	NW	NE		Gwinn Forest Management Unit	FRD	40.1
LERC Comments: Description: NW1/4 NE1/4									
148418	46N	26W	32	NW	NW		Gwinn Forest Management Unit	FRD	19.7
LERC Comments: Description: S1/2 of NW1/4 of NW1/4									
148598	46N	27W	18	NW	NE		Gwinn Forest Management Unit	FRD	40
LERC Comments: Description: NW1/4 NE1/4									
149101	46N	28W	27	SE	SE		Gwinn Forest Management Unit	FRD	29.2
LERC Comments: Description: E 3/4 of SE1/4 of SE1/4									

Dispose						Marquette County	Parcel Count: 34	Acreage: 994.7	
Parcel ID	Town	Range	Sec	QQ	Q	Subdivision	Project Area	Division	Acres
149177	46N	28W	33	NE	SE		Gwinn Forest Management Unit	PRD	3.2
LERC Comments:									
Description: N 180 ft of Gov't Lot 2 lying W of Big Perch Lake									
149482	46N	29W	36	NE	NE		Gwinn Forest Management Unit	FRD	0.2
LERC Comments:									
Description: Govt Lot 3									
149694	46N	30W	28	SE	NW		Grant Lake Public Water Access Site	FRD	20.3
LERC Comments: Dispose due to lack of access.									
Description: Lot 2									
151115	47N	30W	24	NW	NE			FRD	31.7
LERC Comments: Dispose due to lack of access.									
Description: Lot 2									
2043823	49N	28W	15	NE	SE		Gwinn Forest Management Unit	FRD	61
LERC Comments: Dispose of parcel but retain trail easement for NCT based on survey provided by NCT.									
Description: That portion of SE 1/4 lying East of Dead River and Mulligan Creek and above on an elevation of 1355 feet above sea level; EXCEPT a parcel of land in the Southeast Quarter (SE ¼) of Section 15 described as: Commencing at the Section corner common to Sections 14, 15, 22 and 23, said Section corner being monumented with a 1.5" diameter capped iron pipe, recorded in Liber 6 of recorded corners, Page 178, Marquette County Records; thence N 20°49'57" W 1885.11 feet to a 1" diameter capped iron pipe and the Point of Beginning; thence N 10°44'57" W 81.98 feet to a 1" diameter capped iron pipe; thence S									
152143	49N	30W	36	SW	SE		Gwinn Forest Management Unit	FRD	37.8
LERC Comments:									
Description: SW1/4 SE1/4									
152140	49N	30W	36	NW	NW		Gwinn Forest Management Unit	FRD	39.3
LERC Comments:									
Description: NW1/4 NW1/4									

Dispose						Marquette County	Parcel Count: 34	Acreage: 994.7	
Parcel ID	Town	Range	Sec	QQ	Q	Subdivision	Project Area	Division	Acres
152139	49N	30W	36	NE	NW		Gwinn Forest Management Unit	FRD	39
LERC Comments:									
Description: NE1/4 NW1/4									
152141	49N	30W	36	SW	NW		Gwinn Forest Management Unit	FRD	39.2
LERC Comments: Lacks legal access									
Description: SW1/4 NW1/4									
152142	49N	30W	36	SE	NW		Gwinn Forest Management Unit	FRD	39
LERC Comments:									
Description: SE1/4 NW1/4									
2048500	50N	27W	11	SW	NE		Gwinn Forest Management Unit	FRD	5.7
LERC Comments:									
Description: That part of SW1/4 of the NE1/4 lying southwesterly of the county road right-of-way									
152398	50N	29W	24	SW	NE		Gwinn Forest Management Unit	FRD	39.6
LERC Comments:									
Description: SW1/4 NE1/4									
152399	50N	29W	24	SE	NE		Gwinn Forest Management Unit	FRD	39.6
LERC Comments:									
Description: SE1/4 NE1/4									

State Land Review Parcels Report

Monroe County

Michigan Department of Natural Resources

Review Decision	Parcel Count	Approximate Acres
Retain	126	1,207
Alternate Conservation Owner	0	0
Exchange	0	0
Dispose	4	1.1



03/02/2022

Retain				Monroe County			Parcel Count: 126	Acreage: 1,207	
Parcel ID	Town	Range	Sec	QQ	Q	Subdivision	Project Area	Division	Acres
305411							Bolles' Harbor	PRD	0.1
LERC Comments: Description: Com at the NW cor of PC 422; th S 33d27'54" W, 2799.62 ft alg the W line of sd PC 422 to a pt; th S 57d12'06" E, 128.99 ft to a pt; th S 33d27'54" W, 278.85 ft to the c/l of LaPlaisance Creek Rd; th S 55d53'06" E, 291.94 ft alg sd c/l to a pt; th N 33d 39' 54" E, 596.74 ft to a pt th S 55d 53' 06" E, 219.00 ft to the pt of beg; th N 33d 39' 54" E, 100.00 ft to a pt; th S 55d 53' 06" E, 121.59 ft to a pt; th S 84d29'54" W, 156.83 ft to the pt of beg.									
305410							Bolles' Harbor	PRD	2
LERC Comments: Description: com at the NW cor of Private Claim 422 th S 33d 27' 54" W, 2799.62 ft alg the W Line of sd PC 422 to a pt; th S 57d 12'06" E, 128.99 ft to a pt; th S 33d 27'54" W, 278.85 ft to the c/l of LaPlaisance Creek Rd; th S 55d 53' 96" E, 191.94 ft alg sd c/l to the pt of beg of this description; th S 55d53'06" e, 100.00 ft to a pt; th N 33d39'54" E, 596.74 ft to a pt; th S 55d53'06" e, 219.00 ft to a pt; th N 33d39'54" E, 100.00 ft to a pt; th N 55d53'06" W, 310.00 ft to a pt; th S 33d39'54" W, 696.74 ft to the pt of beg.									
305415							Bolles' Harbor	PRD	2.3
LERC Comments: Description: A parcel of land for roadway purp. over a pt of PCs 422, 438, 442, 75 and Lot 1 of sec. 37, t7s, R9e, more part desc as: com at the NW cor pf PC 422, th S 35d00'10" W alg the W'ly li of sd PC 1521.68ft to a pt in the c/l of davis Drain, th alg sd c/l for the foll 3 courses, S 62d 38'20" E 201.90 ft, th S 53d 01'20" e 165.08 ft, th S 49d04'20" e 281.71 ft, th S 35d18'10" W 915.82 ft to POB of thisparcel, th N 86d 08'10" E 1159.05 ft, th S 65d50'40" E 1430.42 ft, th S65d23'32"E 500.02 ft, th S 65d57'55" E 705 ft, th N 89d11'31" E 24.52 ft, th S 12d14'18" W 33 ft, th N 65d57'55" W 2657 ft, thS 86d08'10" W 1176 ft, th N 35d18'10"									
1079455							Sterling State Park	PRD	30.1
LERC Comments: Description: That part of Private Claims 158 and 622 described as follows: Commencing at a point located 1312.74 feet S 22d24m55s W from the NE corner of Lot 52, Northland Villas, according to the plat thereof, as recorded in Liber 10 of Plats, page 2, Monroe Co Records, thence S 22d24m55s W 1522.21 feet; thence S 66d27m52s E 953.49 feet; thence N 23d05m23s E 748.34 feet; thence N 00d41m52s E 838.50 feet; thence N 66d23m28s W 651.99 feet to the point of beginning, except the North 1.03 acres thereof.									
21150							Erie State Game Area	WLD	1.6
LERC Comments: Description:									
21207							Erie State Game Area	WLD	4.7
LERC Comments: Description:									
282552						Bolles Harbor Number One(1)	Bolles' Harbor	PRD	0.4
LERC Comments: Description: LOT 242, 243									

Retain							Monroe County	Parcel Count: 126	Acreage: 1,207
Parcel ID	Town	Range	Sec	QQ	Q	Subdivision	Project Area	Division	Acres
282553						Bolles Harbor Number One(1)	Lake Erie Public Water Access Site	PRD	1.4
LERC Comments: Description: LOT 244, 245, 246, 247									
282555						Bolles Harbor Number One(1)	Bolles' Harbor	PRD	0.4
LERC Comments: Description: LOT 250, 251									
282554						Bolles Harbor Number One(1)	Bolles' Harbor	PRD	0.3
LERC Comments: Description: LOT 248, 249									
283185						Elmwood Grove	Erie State Game Area	WLD	0.1
LERC Comments: Description: LOT 3									
283186						Elmwood Grove	Erie State Game Area	WLD	0.1
LERC Comments: Description: LOT 4									
282620						Brest Bay Grove Subdivision	Pointe Aux Peaux State Wildlife Area	WLD	1.5
LERC Comments: Description: Lots 370 to 386 incl.									
282621						Brest Bay Grove Subdivision	Pointe Aux Peaux State Wildlife Area	WLD	0.1
LERC Comments: Description: LOT 387									

Retain							Monroe County	Parcel Count: 126	Acreage: 1,207
Parcel ID	Town	Range	Sec	QQ	Q	Subdivision	Project Area	Division	Acres
282622						Brest Bay Grove Subdivision	Pointe Aux Peaux State Wildlife Area	WLD	0.1
LERC Comments: Description: LOT 390									
282625						Brest Bay Grove Subdivision	Pointe Aux Peaux State Wildlife Area	WLD	0.7
LERC Comments: Description: Lots 398 to 400 incl. also Lots 407 to 409 incl. (Owned as Occupied as one parcel)									
282634						Brest Bay Grove Subdivision	Pointe Aux Peaux State Wildlife Area	WLD	0.1
LERC Comments: Description: LOT 422									
282637						Brest Bay Grove Subdivision	Pointe Aux Peaux State Wildlife Area	WLD	0.9
LERC Comments: Description: LOT 439, 440, 441, 442, 443, 444, 445, 446, 447, 448, 449									
282639						Brest Bay Grove Subdivision	Pointe Aux Peaux State Wildlife Area	WLD	0.3
LERC Comments: Description: LOT 450, 451, 452, 453									
282593						Brest Bay Grove Subdivision	Pointe Aux Peaux State Wildlife Area	WLD	0.2
LERC Comments: Description: LOT 266, 267									
282600						Brest Bay Grove Subdivision	Pointe Aux Peaux State Wildlife Area	WLD	0.3
LERC Comments: Description: LOT 306, 307, 308, 309									

Retain							Monroe County	Parcel Count: 126	Acreage: 1,207
Parcel ID	Town	Range	Sec	QQ	Q	Subdivision	Project Area	Division	Acres
282601						Brest Bay Grove Subdivision	Pointe Aux Peaux State Wildlife Area	WLD	0.1
LERC Comments: Description: LOT 310									
282602						Brest Bay Grove Subdivision	Pointe Aux Peaux State Wildlife Area	WLD	0.1
LERC Comments: Description: LOT 311									
282603						Brest Bay Grove Subdivision	Pointe Aux Peaux State Wildlife Area	WLD	0.1
LERC Comments: Description: LOT 312									
282604						Brest Bay Grove Subdivision	Pointe Aux Peaux State Wildlife Area	WLD	0.1
LERC Comments: Description: LOT 313									
282606						Brest Bay Grove Subdivision	Pointe Aux Peaux State Wildlife Area	WLD	0.1
LERC Comments: Description: LOT 315									
282613						Brest Bay Grove Subdivision	Pointe Aux Peaux State Wildlife Area	WLD	0.1
LERC Comments: Description: LOT 332									
282614						Brest Bay Grove Subdivision	Pointe Aux Peaux State Wildlife Area	WLD	0.2
LERC Comments: Description: LOT 333, 334									

Retain

Monroe County

Parcel Count: 126

Acreage: 1,207

Parcel ID	Town	Range	Sec	QQ	Q	Subdivision	Project Area	Division	Acres
282640						Brest Bay Grove Subdivision	Pointe Aux Peaux State Wildlife Area	WLD	0.1
LERC Comments: Description: LOT 456									
282641						Brest Bay Grove Subdivision	Pointe Aux Peaux State Wildlife Area	WLD	0.1
LERC Comments: Description: LOT 457									
282646						Brest Bay Grove Subdivision	Pointe Aux Peaux State Wildlife Area	WLD	0.4
LERC Comments: Description: LOT 465, 466, 467, 468									
282649						Brest Bay Grove Subdivision	Pointe Aux Peaux State Wildlife Area	WLD	0.3
LERC Comments: Description: LOT 482, 483, 484									
282653						Brest Bay Grove Subdivision No. 1	Pointe Aux Peaux State Wildlife Area	WLD	0.1
LERC Comments: Description: LOT 510									
282654						Brest Bay Grove Subdivision No. 1	Pointe Aux Peaux State Wildlife Area	WLD	0.1
LERC Comments: Description: LOT 511									
282658						Brest Bay Grove Subdivision No. 1	Pointe Aux Peaux State Wildlife Area	WLD	0.3
LERC Comments: Description: LOT 561, 562									

Retain							Monroe County	Parcel Count: 126	Acreage: 1,207
Parcel ID	Town	Range	Sec	QQ	Q	Subdivision	Project Area	Division	Acres
305368						Pointe Aux Peaux Woods	Pointe Aux Peaux State Wildlife Area	WLD	89.6
LERC Comments: Description: Lots 1 to 575 inclusive, and Lots 577 to 600 inclusive.									
305369						Pointe Aux Peaux Woods	Pointe Aux Peaux State Wildlife Area	WLD	0.1
LERC Comments: Description: LOT 576									
305370						Pointe Aux Peaux Woods	Pointe Aux Peaux State Wildlife Area	WLD	2.4
LERC Comments: Description: LOT 577, 578, 579, 580, 581, 582, 583, 584, 585, 586, 587, 588, 589, 590, 591, 592, 593, 594, 595, 596, 597, 598, 599, 600									
305371						Pointe Aux Peaux Woods	Pointe Aux Peaux State Wildlife Area	WLD	0.3
LERC Comments: Description: LOT 601, 602, 603									
2034122						Brest Bay Grove Subdivision	Pointe Aux Peaux State Wildlife Area	WLD	0.2
LERC Comments: Description: Lots 286 and 287, Brest Bay Grove Subdivision, according to the Plat thereof, as recorded in Liber 5 of Plats, Pages 17 and 18, Monroe County Records									
1081151						Brest Bay Grove Subdivision	Pointe Aux Peaux State Wildlife Area	WLD	1.6
LERC Comments: Description: LOT 314, 318, 354, 355, 356, 357, 358, 359, 360, 361, 362, 363, 364, 365, 366, 367, 368, 369									
1081152						Brest Bay Grove Subdivision	Pointe Aux Peaux State Wildlife Area	WLD	1.7
LERC Comments: Description: LOT 410, 411, 416, 423, 424, 425, 426, 427, 428, 429, 430, 431, 432, 433, 434, 435, 436, 437, 438									

Retain							Monroe County	Parcel Count: 126	Acreage: 1,207
Parcel ID	Town	Range	Sec	QQ	Q	Subdivision	Project Area	Division	Acres
1008930						Brest Bay Grove Subdivision	Pointe Aux Peaux State Wildlife Area	WLD	0.1
LERC Comments: Description: Lot 403									
1002149						Brest Bay Grove Subdivision	Pointe Aux Peaux State Wildlife Area	WLD	0.2
LERC Comments: Description: Lots 404 and 405									
1001594						Brest Bay Grove Subdivision	Pointe Aux Peaux State Wildlife Area	WLD	0.2
LERC Comments: Description: Lots 496 and 497									
1001595						Brest Bay Grove Subdivision	Pointe Aux Peaux State Wildlife Area	WLD	0.6
LERC Comments: Description: Lots 420, 421, 454, 455, 492 and 493									
1001596						Brest Bay Grove Subdivision	Pointe Aux Peaux State Wildlife Area	WLD	0.2
LERC Comments: Description: Lots 396 and 397									
1001597						Brest Bay Grove Subdivision	Pointe Aux Peaux State Wildlife Area	WLD	0.3
LERC Comments: Description: Lots 347, 348, and 349									
1001599						Brest Bay Grove Subdivision	Pointe Aux Peaux State Wildlife Area	WLD	0.1
LERC Comments: Description: Lot 394									

Retain							Monroe County	Parcel Count: 126	Acreage: 1,207
Parcel ID	Town	Range	Sec	QQ	Q	Subdivision	Project Area	Division	Acres
1001608						Brest Bay Grove Subdivision	Pointe Aux Peaux State Wildlife Area	WLD	0.2
LERC Comments: Description: Lot 276 and the W 1/2 of Lot 277									
1001649						Brest Bay Grove Subdivision	Pointe Aux Peaux State Wildlife Area	WLD	1
LERC Comments: Description: Lots 498 to 509, inclusive									
1001650						Brest Bay Grove Subdivision	Pointe Aux Peaux State Wildlife Area	WLD	0.2
LERC Comments: Description: Lots 494 and 495									
1001651						Brest Bay Grove Subdivision	Pointe Aux Peaux State Wildlife Area	WLD	0.3
LERC Comments: Description: Lot 473 and E 1/2 of Lots 471, 470, and 469									
1001652						Brest Bay Grove Subdivision	Pointe Aux Peaux State Wildlife Area	WLD	0.2
LERC Comments: Description: Lot 278 and E 1/2 of Lot 277									
1001660						Brest Bay Grove Subdivision	Pointe Aux Peaux State Wildlife Area	WLD	0.1
LERC Comments: Description: Lot 395									
1001661						Brest Bay Grove Subdivision	Pointe Aux Peaux State Wildlife Area	WLD	0.3
LERC Comments: Description: Lot 472 and the W 1/2 of Lots 469, 470, and 471									

Retain							Monroe County	Parcel Count: 126	Acreage: 1,207
Parcel ID	Town	Range	Sec	QQ	Q	Subdivision	Project Area	Division	Acres
1001670						Brest Bay Grove Subdivision	Pointe Aux Peaux State Wildlife Area	WLD	0.6
LERC Comments: Description: Lots 282, 283, 284, 285, and 335									
1001671						Brest Bay Grove Subdivision	Pointe Aux Peaux State Wildlife Area	WLD	0.1
LERC Comments: Description: Lot 393									
1001511						Brest Bay Grove Subdivision	Pointe Aux Peaux State Wildlife Area	WLD	0.5
LERC Comments: Description: Lots 391, 392, 414, 415, and 417.									
1001124						Brest Bay Grove Subdivision	Pointe Aux Peaux State Wildlife Area	WLD	0.3
LERC Comments: Description: Lots 401, 402, and 406, Brest Bay Grove Subdivision, according to the plat thereof, as recorded in Liber 5 of Plats, pg. 17 and 18, Monroe County Register of Deeds Office.									
1001125						Brest Bay Grove Subdivision	Pointe Aux Peaux State Wildlife Area	WLD	0.1
LERC Comments: Description: Lot 419, Brest Bay Grove Subdivision, according to the plat thereof, as recorded in Liber 5 of Plats, pgs. 17 and 18, Monroe County Records.									
1001129						Brest Bay Grove Subdivision	Pointe Aux Peaux State Wildlife Area	WLD	0.3
LERC Comments: Description: Lot 475 and E 1/2 of Lots 476 to 478, Inclusive.									
1001126						Brest Bay Grove Subdivision No. 1	Pointe Aux Peaux State Wildlife Area	WLD	0.2
LERC Comments: Description: Lots 512 and 513, Brest Bay Grove Subdivision No. 1, according to the plat thereof, as recorded in Liber 6 of Plats, pg. 9 and 10, Monroe County Records.									

Retain							Monroe County	Parcel Count: 126	Acreage: 1,207
Parcel ID	Town	Range	Sec	QQ	Q	Subdivision	Project Area	Division	Acres
284187						Stony Pointe Beach	Pointe Aux Peaux State Wildlife Area	WLD	1.2
LERC Comments: Description: Outlot E									
284253						Trabbic's first Sub	Erie State Game Area	WLD	0.9
LERC Comments: Description: LOT 4									
284254						Trabbic's first Sub	Erie State Game Area	WLD	0.9
LERC Comments: Description: LOT 5									
284255						Trabbic's first Sub	Erie State Game Area	WLD	0.9
LERC Comments: Description: LOT 6									
284256						Trabbic's first Sub	Erie State Game Area	WLD	1
LERC Comments: Description: LOT 7									
20781	05S	10E	26	SW	SW		Pointe Mouillee State Game Area	WLD	7.1
LERC Comments: Description: All that part of the SW1/4 SW1/4 lying S'ly and W'ly of the c/l of Mouille Creek, said c/l of Mouille Creek variously described as: com. at the SE corner of Sec. 27, th. S 89d54'11" W 275.67 ft., th. N 11d08'35" E 94.12 ft., th. N 8d57'53" E 614.50 ft., th. N 11d25'28" E 396.42 ft. to a point in the c/l of U.S. Turnpike Rd. at its intersection with the c/l of mouillee Creek, proceeding th. S 46d59'29" E 108.25 ft., th. S 51d54'17" E 254.50 ft., th. S 38d38'49" E 283.44 ft., th. S 8d45'44" E 240.89 ft., and th. S 6d5'30" E 400.00 ft. m/l to the S line of said Sec. 26, and also described as, com. at the center of said Sec. 26, th. S 1d08' W 733									
20791	05S	10E	27	SE	SE		Pointe Mouillee State Game Area	WLD	3.4
LERC Comments: Description: All that part of SE1/4 SE1/4 lying SE'ly of the c/l of Turnpike Road exc com at the SE cor of Sec. 27, th S 89d54'11" W 275.67 ft, th N 11d08'35" E 94.10 ft, th N 8d57'53" E 614.50 ft, th N 11d25'28" E 396.42 ft to of beg being c/l of U.S. Turnpike Rd at intersection of c/l of Mouillee Creek, th alg c/l of rd on a curve to the E 71.10 ft, th S 89d49'18" E 62 ft to E ln of sec. 27, th S alg E ln 0d10'45" E 142.53 ft to c/l of creek, th alg c/l of creek N 46d59'29" W 108.25 ft to pob.									

Retain						Monroe County	Parcel Count: 126	Acreage: 1,207
Parcel ID	Town	Range	Sec	QQ	Q	Subdivision	Project Area	Division Acres
20792	05S	10E	27	SE	SE		Pointe Mouillee State Game Area	WLD 0.2
LERC Comments: Description: Part of SE1/4 SE1/4 com at the SE cor of Sec. 27 th S 89d54'11" W 275.67 ft, th N 11d08'35" E 94.10 ft, th N 8d57'53" E 614.50 ft th N 11d25'28" E 396.42 ft to pob, being the c/l of U.S. Turnpike Rd at its intersection with c/l of Mouillee Creek, th alg c/l of rd on a curve to the E 71.10 ft, th S 89d49'18" E 62 ft to E ln of Sec. 27, th S alg E ln 0d10'45" E 142.53 ft to c/l of creek, th alg c/l of creek N 46d59'29" W 108.25 ft to pob.								
20793	05S	10E	27	SE	SE		Pointe Mouillee State Game Area	WLD 3.7
LERC Comments: Description: All that part of the SE1/4 described as beg. at the SE corner of Sec. 27, and proceeding th. S 89d54'11" W 275.67 ft. along the S line of said Sec. 27 to the c/l of U. S. Turnpike , th. along said c/l of U. S. Turnpike on a curve concave to the W an arc distance 94.12 ft, (radius of said curve being 1,237.82 ft. with a central angle of 4d21'24", chord of said curve bears N 11d08'35" E 94.10 ft.), th. N 8d57'53" E 614.50 ft. to a point of curve, th. on a curve concave to the E an arc distance of 467.52 ft. (radius of said curve being 4,616.67 ft., with a central angle of 5d48'08" chord of said curve bears N 11d51'57" E 467.32 ft), th. S								
20798	05S	10E	35	NE	NE		Pointe Mouillee State Game Area	WLD 5.3
LERC Comments: Description: NE1/4 NE1/4								
20801	05S	10E	35	SW	NE		Pointe Mouillee State Game Area	WLD 6.3
LERC Comments: Description: SW1/4 NE1/4								
20800	05S	10E	35	NW	NE		Pointe Mouillee State Game Area	WLD 8.9
LERC Comments: Description: NW1/4 NE1/4 lyg S of Mouillee Creek								
20802	05S	10E	35	SE	NE		Pointe Mouillee State Game Area	WLD 40.6
LERC Comments: Description: SE1/4 NE1/4								
20827	05S	10E	35	SW	SE		Pointe Mouillee State Game Area	WLD 41
LERC Comments: Description: SW1/4 SE1/4								

Retain						Monroe County	Parcel Count: 126	Acreage: 1,207	
Parcel ID	Town	Range	Sec	QQ	Q	Subdivision	Project Area	Division	Acres
20828	05S	10E	35	SE	SE		Pointe Mouillee State Game Area	WLD	37.2
LERC Comments: Description: SE1/4 SE1/4									
20833	05S	10E	36	NE	NW		Pointe Mouillee State Game Area	WLD	7.4
LERC Comments: Description: NE1/4 NW1/4									
20834	05S	10E	36	NW	NW		Pointe Mouillee State Game Area	WLD	5
LERC Comments: Description: NW1/4 NW1/4									
20842	05S	10E	36	NW	SE		Pointe Mouillee State Game Area	WLD	3.2
LERC Comments: Description: NW1/4 SE1/4									
20841	05S	10E	36	NE	SE		Pointe Mouillee State Game Area	WLD	2.4
LERC Comments: Description: NE1/4 SE1/4									
20837	05S	10E	36	NE	SW		Pointe Mouillee State Game Area	WLD	0.5
LERC Comments: Description: NE1/4 SW1/4									
20844	05S	10E	36	SE	SE		Pointe Mouillee State Game Area	WLD	8.3
LERC Comments: Description: SE1/4 SE1/4									

Retain						Monroe County	Parcel Count: 126	Acreage: 1,207	
Parcel ID	Town	Range	Sec	QQ	Q	Subdivision	Project Area	Division	Acres
20843	05S	10E	36	SW	SE		Pointe Mouillee State Game Area	WLD	8
LERC Comments: Description: SW1/4 SE1/4									
20845	05S	11E	31	NW	NW		Pointe Mouillee State Game Area	WLD	52.6
LERC Comments: Description: Entire Frl (NW1/4 of NW1/4 and SW1/4 of NW1/4 and NW1/4 of SW1/4 and SW1/4 of SW1/4)									
1002516	06S	09E	34	NW	SE		Sterling State Park	PRD	0.7
LERC Comments: Description: N 1.03 ac of the following parcel: That pt of Private Claims 158 and 622 described as follows: Comm at a pt located 1312.74 ft S 22D 24M 55S W from the NE cor of Lot 52, Northland Villas, according to the plat thereof, as recorded in Liber 10 of plats, page 2, Monroe County Records, th S 22D 24M 55S W 1522.21 ft; th S 66D 27M 52S E 953.49 ft; th N 23D 05M 23S E 748.34 ft; th N 00D 41M 52S E 838.50 ft; th N 66D 23M 28S W 651.99 ft, to the pob.									
20888	06S	10E	01	NW	SW		Pointe Mouillee State Game Area	WLD	1.3
LERC Comments: Description: NW1/4 SW1/4									
20911	06S	10E	02	SE	SE		Pointe Mouillee State Game Area	WLD	25.4
LERC Comments: Description: SE1/4 SE1/4									
20910	06S	10E	02	SW	SE		Pointe Mouillee State Game Area	WLD	5.7
LERC Comments: Description: SW1/4 SE1/4									
20922	06S	10E	07	NE	SE		Swan Creek Public Water Access Site	PRD	5
LERC Comments: Description: S 200 ft of N 801.68 ft of NE 1/4 SE 1/4 lyg E of Swan Creek Road									

Retain						Monroe County	Parcel Count: 126	Acreage: 1,207	
Parcel ID	Town	Range	Sec	QQ	Q	Subdivision	Project Area	Division	Acres
20923	06S	10E	07	NE	SE		Swan Creek Public Water Access Site	PRD	4
LERC Comments: Description: N 180 ft of S 380 ft of NE1/4 SE1/4 E of Swan Creek Rd.									
20926	06S	10E	08	NW	SW		Swan Creek Public Water Access Site	PRD	0.8
LERC Comments: Description: S 200 ft of N 801.68 ft of NW 1/4 of SW 1/4 lyg W of Swan Creek									
20927	06S	10E	08	NW	SW		Swan Creek Public Water Access Site	PRD	0.7
LERC Comments: Description: N 180 ft of S 380 ft of N 801.68 ft of NW1/4 SW1/4 W of Swan Creek Rd.									
20928	06S	10E	08	NW	SW		Swan Creek Public Water Access Site	PRD	0.5
LERC Comments: Description: All that pt of Sec. 8 desc as com at the W 1/4 cor of sd sec, th S 00d10'24" W 189 ft to the POB, thalg the W li of sd Sec. 8, S 00d10'24" W 612.68 ft, th S 89d11'49" E 173 ft to a pt on W side of sd Swan Creek, th alg the W side of sd Swan Creek N 07d28'56" W 130.93 ft and N 06d58'38" W 101.64 ft and N 03d20'14" E 100.65 ft and N 15d49'47" W 98.96 ft and N 30d44'02" W 106.30 ft and N 34d15'00" W 117.75 ft to the POB, exc S 380 ft									
20930	06S	10E	11	NE	NW		Pointe Mouillee State Game Area	WLD	36.6
LERC Comments: Description: E1/2 of NW1/4									
20929	06S	10E	11	NE	NE		Pointe Mouillee State Game Area	WLD	36.8
LERC Comments: Description: NE1/4 (frrl)									
20933	06S	10E	12	NW	NW		Pointe Mouillee State Game Area	WLD	9
LERC Comments: Description: Entire Frrl									

Retain						Monroe County	Parcel Count: 126	Acreage: 1,207
Parcel ID	Town	Range	Sec	QQ	Q	Subdivision	Project Area	Division Acres
2023149	06S	10E	29	SE	NW		Pointe Aux Peaux State Wildlife Area	WLD 19.9
LERC Comments: Description: N 1/2 of the SE 1/4 of the NW 1/4.								
2022639	06S	10E	30	SE	NW			WLD 1
LERC Comments: Description: Island in Lake Erie (CCN 007)								
20945	07S	06E	10	NW	SE		Petersburg State Game Area	WLD 34.7
LERC Comments: Description: Part of SE1/4 desc as comm at a point in the centerline of Lulu Road which is S 89d00'00" E 674.62 ft from the S 1/4 post of said Sec 10, marked by an iron pin, and running th along said centerline of Lulu Rd S 88d58'00" E 660.10 ft, th N 01d09'40" W 2651.10 f t, th S 44d33'17" W 930.48 ft, th S 01d21'00" E 1968.61 ft to the pt of commencement.								
1002080	07S	06E	14	NE	SW		Petersburg State Game Area	WLD 20.1
LERC Comments: Description: Part of NE 1/4 of SW 1/4 described as: Commencing at a point 982.79 ft N 88d 51m 36s E and 653.45 ft S 29d 27m 54s E from the W 1/4 Corner of said Section 14, as the true POB, proceeding, th S 29d 27m 54s E 871.43 ft; th N 89d 25m 42s E 922.1 ft to the East line of the SW 1/4 of Section 14, th N 00d 09m 21s E along the east line of said SW 1/4 of Section 14 a distance of 776.44 ft; th S 88d 51m 36s W 1353.08 ft to the POB. Together with and subject to a 30 ft nonexclusive easement for ingress and egress described as follows: Commencing at the SW Corner of the said SW 1/4 of section 14, th in an easterly direction								
20999	07S	08E	36	NW	SW		Erie State Game Area	WLD 108.4
LERC Comments: Description: All that prt of W1/2 of Sec. 36 & PC 372 & 376, LaSalle Twp., desc as beg at a pt on the W sec. In of sd S36 wh is 3613.01 ft N of the SW cor of sd Sec., th N 77d06'55" E a dist of 242.74 ft, th N 82d03'05" E a dist of 113.59 ft, th S 83d16'45" E a dist of 52.50 ft; th S 52d34'55" E a dist of 102.61 ft, th S 36d55'40" E a dist of 91.57 ft, th N 49d18'55" E a dist of 3146.69 ft, th N 40d41'05" W a dist of 402.6 ft to the In bet PC 362 & 372, th NE'ly on sd P.C. In to its intersec with the W'ly r/w In of southbound "on" ramp of South Otter Creek Rd, wh is 75 ft W'ly of, measured at r/a's & para & parallel to, the c/l of sd southbd "on"								
21132	08S	08E	15	SE	NW		Erie State Game Area	WLD 5.8
LERC Comments: Description: A parcel of land described as that part of the former Toledo, Ottawa Beach and Northern Railway Co r/w, lying within Sec. 15, desc as a strip of land 80 ft in width, being 47 ft on the SE'ly side of and 33 ft on the NW'ly side of the following described line: Beg at a pt on the S line of Sec.16, T8S, R8E, a distance of 110.6 ft W of the SE cor of sd Sec.16, running th N 36d57'00" E to a pt on the N line of Sec.15 a distance of 1,476 ft W of the NE cor of sd Sec.15, excepting therefrom all that pt of said strip of land lying in the E 12 rods of the W1/2 of NE1/4 of Sec.15; also excepting therefrom that part of said strip of land lying in the								
21136	08S	08E	15	NE	SW		Erie State Game Area	WLD 45.4
LERC Comments: Description: All of the S1/2 N1/2 SW1/4, and all that part of S1/2 SW1/4, Sec. 15 excepting therefrom the S 989.11 ft, which lies SE'ly of a line 150 ft SE'ly of, measured at right angles and par to the survey line of Hy I-75 ALSO excepting therefrom a strip of land 80 ft wide 47 ft wide on the E side of, and 33 ft wide on the W side of, a line desc as: Beg at a point on the S line of Sec. 16, T8S,R8E, which is 110.6 ft W of the SE cor of said Sec, th N 36d57" E to a pt on the N line of Sec. 15, which is 1,476 ft W of the NE cor of said Sec.15, ALSO except the following parcel; Beg at the intersection of the E'ly line of the former Toledo, Ottawa								

Retain						Monroe County	Parcel Count: 126	Acreage: 1,207
Parcel ID	Town	Range	Sec	QQ	Q	Subdivision	Project Area	Division Acres
21126	08S	08E	15	NE	NW		Erie State Game Area	WLD 69.1
LERC Comments: Description: All that prt of W1/2 NE1/4, & the NW1/4, S15, desc as: Beg at a pt wh is N 86d59'W a dist of 2,070.9 ft on th N ln of sd Sec. 15 & S 2d17' W a dist of 75 ft from the NE cor of sd S15, th S 2d17' W a dist of 2551.31 ft to the E & W 1/4 ln of sd Sec 15, th S 89d49' W on sd 1/4 ln a dist of 298.63 ft, th N 20d56' W a dist of 220 ft, thN 85d25' W a dist of 480.73 ft, thS 74d19' W a dist of 200 ft, th S 2d40' W to sd 1/4 ln, th W on sd 1/4 ln to a pt which is 150 ft SE'ly of, meassured at r/a's the survey ln of Hwy I-75, th NE'ly on a ln 150 ft SE'ly of, measured at r/a's & parallel to, sd survey ln to a pt which is 75 ft SE'ly of,								
2038161	08S	08E	21	NW	SE		Erie State Game Area	WLD 29
LERC Comments: Description: A parcel of land being part of the Southeast quarter of Section 21 more particularly described as: Commencing at the center of Section 21; thence South 89°11'00" East, on the North line of the Southeast quarter of Section 21, a distance of 1,128.76 feet to a point, said point being the TRUE POINT OF BEGINNING of the parcel herein described; thence continuing South 89°11'00" East, on the North line of the Southeast quarter of Section 21, a distance of 207.50 feet to a point; thence South 01°30'00" West, a distance of 1,896.90 feet to a point; thence North 56°30'00" West, a distance of 474.88 feet to a point; thence North								
2033674	08S	08E	21	NW	SE		Erie State Game Area	WLD 25.6
LERC Comments: Description: Commencing at the South quarter corner of Section 21, thence South 88° 13' 39" East on the South line of the Southeast quarter of Section 21, a distance of 581.95 feet to a point (561.95 feet, as surveyed 12/30/2004, by J.C. Andrus & Associates, Inc.), said point also being the true point of beginning of the parcel herein described; thence North 01° 28' 21" East and passing a typical 5/8 inch diameter by 30-inch-long capped iron pin set on the Northerly line of Dean Road (66 feet wide), a total distance of 322.67 feet to a typical capped iron pin set; thence North 88° 13' 39" West, a distance of 185.54 feet to a typical								
2044637	08S	08E	21	SE	NE		Erie State Game Area	WLD 15
LERC Comments: Description: That part of the East 1/2 of the Northeast 1/4 of Section 21, being more particularly described as follows: Commencing at the Northeast corner of the Northeast ¼ of Section 21; thence S 00°00'00" E on the East line of the Northeast ¼ of Section 21 a distance of 2104.26 feet to a point on the centerline of Substation Road (66 feet wide); thence N 76°25'00" W on the centerline of Substation Road (66 feet wide) a distance of 449.35 feet to a point, said point being the true point of beginning; thence S 00°00'00" E a distance of 654.00 feet to a point on the South line of the Northeast ¼ of Section 21; thence S 89°27'25" W								
21149	08S	08E	23	NE	NE		Erie State Game Area	WLD 7.7
LERC Comments: Description: NE fri 1/4								
21153	08S	08E	23	NE	NW		Erie State Game Area	WLD 87.8
LERC Comments: Description: A parcel of land starting at the 1/4 cor common to Secs 14 and 23, th W'ly along N line Sec 23 to the NW cor NE1/4 NW1/4, Sec 23,th S'ly to SW cor of NE1/4 NW1/4, Sec 23 th SE'ly to the point at whichthe N-S 1/4 line of Sec 23 intersects a line from the SW cor of NE1/4 NW1/4 Sec 23 to NE cor NW1/4 SE1/4 Sec 26, th N'ly along N-S 1/4 line Sec 23 to pl of beg								
21160	08S	08E	23	SW	SE		Erie State Game Area	WLD 38.6
LERC Comments: Description: SW1/4 SE1/4, ex so much as is contained in SW1/4 SE1/4 desc as a parcel bounded as follows: Comm at center of Sec 26 th E'ly along the 1/4 line to the SE cor of SW1/4 NE1/4, Sec 26 th NW'ly toward theSW cor of NE1/4 NW1/4, Sec 23, to intersection of N and S 1/4 line of Sec 23, th S'ly to pl of beg.								

Retain						Monroe County	Parcel Count: 126	Acreage: 1,207
Parcel ID	Town	Range	Sec	QQ	Q	Subdivision	Project Area	Division Acres
21166	08S	08E	26	SW	NE		Erie State Game Area	WLD 7.5
LERC Comments: Description: SW1/4 NE1/4								
2031618	08S	08E	28	NW	NE		Erie State Game Area	WLD 40.2
LERC Comments: Description: A parcel described as beginning 920.30 feet S 00°15'30" E from the N ¼ corner of Section 28; thence S 89°45'30" E 1,040.80 feet; thence S 01°06' W 927.49 feet; thence S 88°57'45" W 1,018.86 feet; thence N 00°15'30" W 951.71 feet to the Point of Beginning. ALSO a parcel described as beginning 1,872.01 feet S 00°15'30" E from the N ¼ corner of Section 28; thence S 00°15'30" E 808.41 feet; thence N 88°57'45" E 1,034.69 feet; thence N 01°06' E 800.36 feet; thence N 88°54' W 35 feet; thence S 88°57'45" W 1,018.86 feet to the Point of Beginning.								
21179	08S	08E	28	NW	SE		Erie State Game Area	WLD 2.6
LERC Comments: Description: NW1/4 SE1/4								
21180	08S	08E	28	SW	SE		Erie State Game Area	WLD 1
LERC Comments: Description: SW1/4 SE1/4								
2031609	08S	08E	28	NW	NE		Erie State Game Area	WLD 15.9
LERC Comments: Description: Part of the Northeast ¼ described as beginning at the North ¼ corner of Section 28; thence S 89°45'30" E 1,062.60 feet; thence S 01°06'06" W 920.51 feet; thence N 89°45'30" W 1,040.80 feet; thence N 00°15'30" W 920.30 feet to the Point of Beginning EXCEPT (that part lying W'ly of a line described as: Commencing at the center of Section 28; th S88d57'45"W along the E and W quarter line of said Section, a distance of 320.51 ft.; th N12d57'00"E 1278.22 ft.; th N89d39'30"E 200.00 ft. to the POB of this described line; th N00d20'30"W 1000.88 ft. to the point of curvature of a 1095.92 ft. radius curve to the right; th								
2039528	08S	08E	33	NE	SW		Erie State Game Area	WLD 2.1
LERC Comments: Description: Com 43.56 feet N of Cen of Sec th W 580.8 ft th S 279.18 ft th E 583.44 ft th N 279.18 ft to POB EXC S 250 ft of E 150 ft, ALSO EXC S 100 ft of W 180 ft of E 330 ft.								
2034563	08S	08E	33	NE	SW		Erie State Game Area	WLD 34.1
LERC Comments: Description: That part of the West 1/2 of Section 33 described as commencing at the Northwest corner of said Section 33, thence S00°59'20"E along the West line of said Section 33 a distance of 2303.74 feet, thence N89°23'55"E 990.43 feet, thence S00°54'05"E 309.94 feet to the Northwest corner of Liber 1923, Page 840, Parcel 1, thence N89°30'55"E along the North line of said Liber 1923, Page 840, Parcel 1 a distance of 202.16 feet to the point of beginning of the following described parcel of land: thence S11°59'52"W (recorded as S12°57'00"W) a distance of 1665.10 feet to the North line of an exception described in Liber								

Retain							Monroe County	Parcel Count: 126	Acreage: 1,207
Parcel ID	Town	Range	Sec	QQ	Q	Subdivision	Project Area	Division	Acres
21191	08S	08E	33	NE	SE		Erie State Game Area	WLD	8.3
LERC Comments: Description: that part NE1/4 SE1/4 lying N of Halfway Creek (includes water acreage)									
21188	08S	08E	33	NE	NW		Erie State Game Area	WLD	37
LERC Comments: Description: All that part of a parcel of land in Sec 33 desc as: Beginning at a point which is S 0d59'20" E a distance of 759.45 ft from the NW cor of said Sec 33, th S 0d59'20" E a distance of 1544.29 ft, th N 89d23'55" E a distance of 990.43 ft, th S 0d54'05" E a distance of 10 ft, th N 89d23'55" E a distance of 930.60 ft, th N 0d24'05" E a distance of 326.60 ft, th N 89d23'00" E a distance of 644.77 ft, thN 1d19'30" W a distance of 1357.45 ft, th S 88d40'30" W a distance of 129.66 ft, th S 67d53' W a distance of 518.9 ft, th S 60d45' W a distance of 137.54 ft, th S 74d29' W a distance of 81.45 ft,th N78d48' W a distance of 426.25 ft, th N									
2044638	08S	08E	33	NE	SW		Erie State Game Area	WLD	4.3
LERC Comments: Description: A parcel of land being a part of Section 33, described as commencing at a found brass disc at the Northwest corner of Section 33, as recorded in L.C.R.C., Liber 3, Page 137, Monroe County Register of Deeds, also being known as the commencing point for the Adeline Subdivision as recorded in Liber 3, page 57, Monroe County Register of Deeds; thence N 89°07'40" E, along the North line of Section 33, a distance of 2559.17 feet recorded, 2558.89 feet measured, to found 1 inch pin in square cut also being the approximate centerline of US 24A (various width), also known as Summit Street; thence S 01°57'01" E along said									
21193	08S	08E	34	NE	NE		Erie State Game Area	WLD	8.8
LERC Comments: Description: All of Indian Island (so-called) as originally patented out of the United States, as located in Secs. 26, 27, 34 & 35.									
21197	08S	08E	34	NW	NW		Erie State Game Area	WLD	2.6
LERC Comments: Description: S 4 chs 72lks of N 11 chs 41 lks of NW1/4 NW1/4.									
21198	08S	08E	34	NE	NW		Erie State Game Area	WLD	9.9
LERC Comments: Description: All that part NW1/4 lying South of Morrin Creek (including water acreage)									
21210	08S	08E	36	NW	SW		Erie State Game Area	WLD	0.2
LERC Comments: Description: NW1/4 SW1/4									

Dispose							Monroe County	Parcel Count: 4	Acreage: 1.1
Parcel ID	Town	Range	Sec	QQ	Q	Subdivision	Project Area	Division	Acres
282480						Barbara Lee Manor		WLD	0.2
LERC Comments: Description: Outlot A									
282481						Barbara Lee Manor		WLD	0.2
LERC Comments: Description: Outlot B									
282673						Cottonwood Lane		WLD	0.1
LERC Comments: Description: Outlot B									
21083	08S	07E	28	SW	NE			WLD	0.6
LERC Comments: Description: Commencing at a point S 88d 40' 40" W 1140.95 ft and N 30d14'50" W 2983.94 ft from SE cor of Sec. 28, th S 88d46'20" W 57.18 ft, th N 30d14'50" W 144.86 ft, th N 0d51'10" W 203.82 ft, th S 30d14'50" E377.84 ft, th S 88d46'20" W 57.18 ft to point of beginning, being part of NE1/4.									

State Land Review Parcels Report

Roscommon County

Michigan Department of Natural Resources

Review Decision	Parcel Count	Approximate Acres
Retain	543	4,080.2
Alternate Conservation Owner	4	60
Exchange	15	459.1
Dispose	32	72.8



05/06/2022

Retain

Roscommon County

Parcel Count: 543

Acreage: 4,080.2

Parcel ID	Town	Range	Sec	QQ	Q	Subdivision	Project Area	Division	Acres
-----------	------	-------	-----	----	---	-------------	--------------	----------	-------

361901
LERC Comments:
Description: Block: 101, Lots 34 & 35 exc that part lyg within hwy r/w

Third Addition to Michigan Central Park

Roscommon Forest Management Unit

FRD

0.1

360889
LERC Comments:
Description: Block: 04, LOT 14

Michigan Central Park

Roscommon Forest Management Unit

FRD

0.1

361905
LERC Comments:
Description: Block: 101, Lot B exc that part lyg within hwy r/w

Third Addition to Michigan Central Park

Roscommon Forest Management Unit

FRD

0.1

362808
LERC Comments:
Description: Block: 112, Lots 16 & 17 exc that part lyg within hwy r/w

Third Addition to Michigan Central Park

Roscommon Forest Management Unit

FRD

0.1

361558
LERC Comments:
Description: Block: 41, LOT 10, 11, 12, B, 14, 15, 16, 17, 18, 19, 20, 21, 22, 23, 24, 25, 26, 27, 8, 9

Third Addition to Michigan Central Park

Roscommon Forest Management Unit

FRD

1.2

361559
LERC Comments:
Description: Block: 41, LOT 28, 30

Third Addition to Michigan Central Park

Roscommon Forest Management Unit

FRD

0.1

361561
LERC Comments:
Description: Block: 41, LOT 29

Third Addition to Michigan Central Park

Roscommon Forest Management Unit

FRD

0.1

Retain							Roscommon County	Parcel Count: 543	Acreage: 4,080.2
Parcel ID	Town	Range	Sec	QQ	Q	Subdivision	Project Area	Division	Acres
361564						Third Addition to Michigan Central Park	Roscommon Forest Management Unit	FRD	0.1
LERC Comments: Description: Block: 41, Lots 40, 41 & 42 exc that part lyg within hwy r/w									
361563						Third Addition to Michigan Central Park	Roscommon Forest Management Unit	FRD	0.5
LERC Comments: Description: Block: 41, LOT 31, 32, 33, 34, 35, 36, 37, 38, 39									
361569						Third Addition to Michigan Central Park	Roscommon Forest Management Unit	FRD	2.8
LERC Comments: Description: Block: 42, LOT 1, 10, 11, 12, B, 14, 15, 16, 17, 18, 19, 2, 20, 21, 22, 23, 24, 25, 26, 27, 28, 29, 3, 30, 31, 32, 33, 34, 35, 36, 37, 38, 39, 4, 40, 41, 42, 43, 44, 45, 46, 47, 48, 5, 6, 7, 8, 9									
361394						Third Addition to Michigan Central Park	Roscommon Forest Management Unit	FRD	2.1
LERC Comments: Description: Block: 14, LOT 12, 13, 14, 15, 16, 17, 18, 19, 20, 21, 22, 23, 24, 25, 26, 27, 28, 29, 30, 31, 32, 33, 34, 35, 36, 37, 38, 39, 40, 41, 42, 43, 44, 45, 46, 47, 48									
361395						Third Addition to Michigan Central Park	Roscommon Forest Management Unit	FRD	0.1
LERC Comments: Description: Block: 14, LOT B									
361397						Third Addition to Michigan Central Park	Roscommon Forest Management Unit	FRD	0.1
LERC Comments: Description: Block: 15, Lots16 and 17 exc part lyg within hwy r/w									
361400						Third Addition to Michigan Central Park	Roscommon Forest Management Unit	FRD	0.6
LERC Comments: Description: Block: 15, LOT 18, 19, 20, 21, 22, 23, 24, 25, 26, 27, 28									

Retain

Roscommon County

Parcel Count: 543

Acreage: 4,080.2

Parcel ID	Town	Range	Sec	QQ	Q	Subdivision	Project Area	Division	Acres
-----------	------	-------	-----	----	---	-------------	--------------	----------	-------

361401						Third Addition to Michigan Central Park	Roscommon Forest Management Unit	FRD	0.2
--------	--	--	--	--	--	---	----------------------------------	-----	-----

LERC Comments:

Description: Block: 15, Lots 29, 30 and 31 exc that pt lyg within hwy r/w

361414						Third Addition to Michigan Central Park	Roscommon Forest Management Unit	FRD	1.2
--------	--	--	--	--	--	---	----------------------------------	-----	-----

LERC Comments:

Description: Block: 16, LOT 1, 10, 11, 12, 13, 14, 15, 16, 17, 18, 19, 2, 20, 21, 3, 4, 5, 6, 7, 8, 9

361588						Third Addition to Michigan Central Park	Roscommon Forest Management Unit	FRD	0.1
--------	--	--	--	--	--	---	----------------------------------	-----	-----

LERC Comments:

Description: Block: 48, LOT 30

361589						Third Addition to Michigan Central Park	Roscommon Forest Management Unit	FRD	0.1
--------	--	--	--	--	--	---	----------------------------------	-----	-----

LERC Comments:

Description: Block: 48, LOT 31

361590						Third Addition to Michigan Central Park	Roscommon Forest Management Unit	FRD	0.1
--------	--	--	--	--	--	---	----------------------------------	-----	-----

LERC Comments:

Description: Block: 48, LOT 32

361591						Third Addition to Michigan Central Park	Roscommon Forest Management Unit	FRD	0.1
--------	--	--	--	--	--	---	----------------------------------	-----	-----

LERC Comments:

Description: Block: 48, LOT 33

361592						Third Addition to Michigan Central Park	Roscommon Forest Management Unit	FRD	0.1
--------	--	--	--	--	--	---	----------------------------------	-----	-----

LERC Comments:

Description: Block: 48, LOT 34

Retain							Roscommon County	Parcel Count: 543	Acreage: 4,080.2
Parcel ID	Town	Range	Sec	QQ	Q	Subdivision	Project Area	Division	Acres
361593						Third Addition to Michigan Central Park	Roscommon Forest Management Unit	FRD	0.1
LERC Comments: Description: Block: 48, LOT 35									
361594						Third Addition to Michigan Central Park	Roscommon Forest Management Unit	FRD	0.3
LERC Comments: Description: Block: 48, LOT 36, 37, 39, 40, 41									
361596						Third Addition to Michigan Central Park	Roscommon Forest Management Unit	FRD	0.1
LERC Comments: Description: Block: 48, LOT 43									
361597						Third Addition to Michigan Central Park	Roscommon Forest Management Unit	FRD	0.1
LERC Comments: Description: Block: 48, LOT 45									
361623						Third Addition to Michigan Central Park	Roscommon Forest Management Unit	FRD	0.4
LERC Comments: Description: Block: 52, LOT 10, 11, 12, 6, 7, 8, 9									
361624						Third Addition to Michigan Central Park	Roscommon Forest Management Unit	FRD	2.1
LERC Comments: Description: Block: 52, LOT 14, 15, 16, 17, 18, 19, 20, 21, 22, 23, 24, 25, 26, 27, 28, 29, 30, 31, 32, 33, 34, 35, 36, 37, 38, 39, 40, 41, 42, 43, 44, 45, 46, 47, 48									
361625						Third Addition to Michigan Central Park	Roscommon Forest Management Unit	FRD	0.1
LERC Comments: Description: Block: 52, LOT B									

Retain

Roscommon County

Parcel Count: 543

Acreage: 4,080.2

Parcel ID	Town	Range	Sec	QQ	Q	Subdivision	Project Area	Division	Acres
-----------	------	-------	-----	----	---	-------------	--------------	----------	-------

361629						Third Addition to Michigan Central Park	Roscommon Forest Management Unit	FRD	0.3
--------	--	--	--	--	--	---	----------------------------------	-----	-----

LERC Comments:

Description: Block: 53, Lots 19 to 27, inclusive W of c/l of Co. Road

361633						Third Addition to Michigan Central Park	Roscommon Forest Management Unit	FRD	1.3
--------	--	--	--	--	--	---	----------------------------------	-----	-----

LERC Comments:

Description: Block: 53, LOTS 25, 26, 27, 28, 29, 30, 31, 32 East of centerline of County Road and West of East line

361666						Third Addition to Michigan Central Park	Roscommon Forest Management Unit	FRD	1.2
--------	--	--	--	--	--	---	----------------------------------	-----	-----

LERC Comments:

Description: Block: 57, Lots 1 to 12, 14 to 21 and Lot B, W of c/l of Co. Road

361570						Third Addition to Michigan Central Park	Roscommon Forest Management Unit	FRD	2.8
--------	--	--	--	--	--	---	----------------------------------	-----	-----

LERC Comments:

Description: Block: 43, LOT 1, 10, 11, 12, B, 14, 15, 16, 17, 18, 19, 2, 20, 21, 22, 23, 24, 25, 26, 27, 28, 29, 3, 30, 31, 32, 33, 35, 37, 38, 39, 4, 40, 41, 42, 43, 44, 45, 46, 47, 48, 5, 6, 7, 8, 9

361573						Third Addition to Michigan Central Park	Roscommon Forest Management Unit	FRD	2.9
--------	--	--	--	--	--	---	----------------------------------	-----	-----

LERC Comments:

Description: Block: 44, LOT B, 1, 10, 11, 12, 14, 15, 16, 17, 18, 19, 2, 20, 21, 22, 23, 24, 25, 26, 27, 28, 29, 3, 30, 31, 32, 33, 34, 35, 36, 37, 38, 39, 4, 40, 41, 42, 43, 44, 45, 46, 47, 48, 5, 6, 7, 8, 9

361576						Third Addition to Michigan Central Park	Roscommon Forest Management Unit	FRD	1.6
--------	--	--	--	--	--	---	----------------------------------	-----	-----

LERC Comments:

Description: Block: 47, LOT B, 1, 10, 11, 12, 14, 15, 16, 17, 18, 19, 2, 20, 21, 22, 23, 24, 25, 26, 3, 4, 5, 6, 7, 8, 9

361577						Third Addition to Michigan Central Park	Roscommon Forest Management Unit	FRD	0.1
--------	--	--	--	--	--	---	----------------------------------	-----	-----

LERC Comments:

Description: Block: 47, LOT 27

Retain							Roscommon County	Parcel Count: 543	Acreage: 4,080.2
Parcel ID	Town	Range	Sec	QQ	Q	Subdivision	Project Area	Division	Acres
361578						Third Addition to Michigan Central Park	Roscommon Forest Management Unit	FRD	0.1
LERC Comments: Description: Block: 47, LOT 28									
361579						Third Addition to Michigan Central Park	Roscommon Forest Management Unit	FRD	0.1
LERC Comments: Description: Block: 47, LOT 29									
361580						Third Addition to Michigan Central Park	Roscommon Forest Management Unit	FRD	0.1
LERC Comments: Description: Block: 47, LOT 30									
361581						Third Addition to Michigan Central Park	Roscommon Forest Management Unit	FRD	0.1
LERC Comments: Description: Block: 47, LOT 31									
361582						Third Addition to Michigan Central Park	Roscommon Forest Management Unit	FRD	1
LERC Comments: Description: Block: 47, LOT 32, 33, 34, 36, 37, 38, 39, 40, 41, 42, 43, 44, 45, 46, 47, 48									
361584						Third Addition to Michigan Central Park	Roscommon Forest Management Unit	FRD	1.5
LERC Comments: Description: Block: 48, LOT 1, 10, 11, 12, B, 14, 15, 16, 17, 18, 19, 2, 20, 21, 22, 23, 24, 25, 26, 3, 4, 5, 6, 7, 8, 9									
361585						Third Addition to Michigan Central Park	Roscommon Forest Management Unit	FRD	0.1
LERC Comments: Description: Block: 48, LOT 27									

Retain

Roscommon County

Parcel Count: 543

Acreage: 4,080.2

Parcel ID	Town	Range	Sec	QQ	Q	Subdivision	Project Area	Division	Acres
-----------	------	-------	-----	----	---	-------------	--------------	----------	-------

361586						Third Addition to Michigan Central Park	Roscommon Forest Management Unit	FRD	0.1
LERC Comments:									
Description: Block: 48, LOT 28									

361587						Third Addition to Michigan Central Park	Roscommon Forest Management Unit	FRD	0.1
LERC Comments:									
Description: Block: 48, LOT 29									

361667						Third Addition to Michigan Central Park	Roscommon Forest Management Unit	FRD	1.1
LERC Comments:									
Description: Block: 57, Lots 27 to 47, W of c/l of Co. Road									

361670						Third Addition to Michigan Central Park	Roscommon Forest Management Unit	FRD	2.8
LERC Comments:									
Description: Block: 57, LOT 47 lying East of Centerline of County Road									

361713						Third Addition to Michigan Central Park	Roscommon Forest Management Unit	FRD	2.1
LERC Comments:									
Description: Block: 70, Lots 5 to 12, 14 to 41, Lot B, W of c/l of Co. Road									

361718							Roscommon Forest Management Unit	FRD	2.8
LERC Comments:									
Description:									

361750						Third Addition to Michigan Central Park	Roscommon Forest Management Unit	FRD	1.4
LERC Comments:									
Description: Block: 75, Lots 10, 11, 12, 14 to 37, incl., W of c/l of Co. Road									

Retain							Roscommon County	Parcel Count: 543	Acreage: 4,080.2	
Parcel ID	Town	Range	Sec	QQ	Q	Subdivision	Project Area	Division	Acres	
361753							Roscommon Forest Management Unit	FRD	2.6	
LERC Comments:										
Description:										
361755						Third Addition to Michigan Central Park	Roscommon Forest Management Unit	FRD	0.1	
LERC Comments:										
Description: Block: 75, LOT B										
361817						Third Addition to Michigan Central Park	Roscommon Forest Management Unit	FRD	1	
LERC Comments:										
Description: Block: 88, Lots 15 to 33, incl. W of c/l of Co. Road										
361822							Roscommon Forest Management Unit	FRD	2	
LERC Comments:										
Description:										
361863						Third Addition to Michigan Central Park	Roscommon Forest Management Unit	FRD	0.5	
LERC Comments:										
Description: Block: 93, Lots 19 to 29, W of c/l of Co. Road										
361868						Third Addition to Michigan Central Park	Roscommon Forest Management Unit	FRD	1.3	
LERC Comments:										
Description: Block: 93, Lots 28 to 33, E of c/l of Co. Road & W of E line										
361897						Third Addition to Michigan Central Park	Roscommon Forest Management Unit	FRD	0.1	
LERC Comments:										
Description: Block: 101, Lots 12 & 14 exc that part lyg within hwy r/w										

Retain

Roscommon County

Parcel Count: 543

Acreage: 4,080.2

Parcel ID	Town	Range	Sec	QQ	Q	Subdivision	Project Area	Division	Acres
-----------	------	-------	-----	----	---	-------------	--------------	----------	-------

361900						Third Addition to Michigan Central Park	Roscommon Forest Management Unit	FRD	1
--------	--	--	--	--	--	---	----------------------------------	-----	---

LERC Comments:

Description: Block: 101, LOT 15, 16, 17, 18, 19, 20, 21, 22, 23, 24, 25, 26, 27, 28, 29, 30, 31, 32, 33

361923						Third Addition to Michigan Central Park	Roscommon Forest Management Unit	FRD	0.1
--------	--	--	--	--	--	---	----------------------------------	-----	-----

LERC Comments:

Description: Block: 103, LOT 10

361928						Third Addition to Michigan Central Park	Roscommon Forest Management Unit	FRD	0.1
--------	--	--	--	--	--	---	----------------------------------	-----	-----

LERC Comments:

Description: Block: 103, LOT 15

361929						Third Addition to Michigan Central Park	Roscommon Forest Management Unit	FRD	0.1
--------	--	--	--	--	--	---	----------------------------------	-----	-----

LERC Comments:

Description: Block: 103, LOT 17

361930						Third Addition to Michigan Central Park	Roscommon Forest Management Unit	FRD	0.1
--------	--	--	--	--	--	---	----------------------------------	-----	-----

LERC Comments:

Description: Block: 103, LOT 19

361931						Third Addition to Michigan Central Park	Roscommon Forest Management Unit	FRD	0.1
--------	--	--	--	--	--	---	----------------------------------	-----	-----

LERC Comments:

Description: Block: 103, LOT 21

361932						Third Addition to Michigan Central Park	Roscommon Forest Management Unit	FRD	0.4
--------	--	--	--	--	--	---	----------------------------------	-----	-----

LERC Comments:

Description: Block: 103, LOT 22, 23, 24, 25, 26, 27, 28, 29

Retain

Roscommon County

Parcel Count: 543

Acreage: 4,080.2

Parcel ID	Town	Range	Sec	QQ	Q	Subdivision	Project Area	Division	Acres
361938						Third Addition to Michigan Central Park	Roscommon Forest Management Unit	FRD	0.1
LERC Comments: Description: Block: 103, LOT 41									
361939						Third Addition to Michigan Central Park	Roscommon Forest Management Unit	FRD	0.2
LERC Comments: Description: Block: 103, LOT 43, 44, 45									
361418						Third Addition to Michigan Central Park		FRD	1.4
LERC Comments: Description: Block: 16, LOT 26, 27, 28, 29, 30, 31, 32, 33, 34, 35, 36, 37, 38, 39, 40, 41, 42, 43, 44, 45, 46, 47, 48									
361415						Third Addition to Michigan Central Park	Roscommon Forest Management Unit	FRD	0.2
LERC Comments: Description: Block: 16, Lots 22 to 25 exc pt lyg within hwy r/w									
361419						Third Addition to Michigan Central Park	Roscommon Forest Management Unit	FRD	2.7
LERC Comments: Description: Block: 17, LOT 1, 10, 11, 12, B, 14, 15, 16, 17, 18, 19, 2, 20, 21, 22, 23, 24, 25, 26, 27, 28, 29, 3, 30, 31, 32, 33, 34, 35, 36, 37, 38, 39, 4, 40, 41, 42, 43, 44, 45, 46, 47, 48, 5, 6, 7, 8, 9									
361422						Third Addition to Michigan Central Park	Roscommon Forest Management Unit	FRD	0.5
LERC Comments: Description: Block: 18, Lots 14 to 25, incl., W of c/l of Co. Road									
361430						Third Addition to Michigan Central Park	Roscommon Forest Management Unit	FRD	0.1
LERC Comments: Description: Block: 18, Lot B, W of c/l of Co. Road									

Retain

Roscommon County

Parcel Count: 543

Acreage: 4,080.2

Parcel ID	Town	Range	Sec	QQ	Q	Subdivision	Project Area	Division	Acres
-----------	------	-------	-----	----	---	-------------	--------------	----------	-------

361436						Third Addition to Michigan Central Park		FRD	0.1
--------	--	--	--	--	--	---	--	-----	-----

LERC Comments:

Description: Block: 19, Lot 19, W of c/l of Co. Road

361446						Third Addition to Michigan Central Park	Roscommon Forest Management Unit	FRD	0.1
--------	--	--	--	--	--	---	----------------------------------	-----	-----

LERC Comments:

Description: Block: 20, Lot 1 W of c/l of Co. Road

361448						Third Addition to Michigan Central Park	Roscommon Forest Management Unit	FRD	0.1
--------	--	--	--	--	--	---	----------------------------------	-----	-----

LERC Comments:

Description: Block: 20, Lots 46, 47 & 48 W of c/l of Co. Road

361459						Third Addition to Michigan Central Park	Roscommon Forest Management Unit	FRD	0.1
--------	--	--	--	--	--	---	----------------------------------	-----	-----

LERC Comments:

Description: Block: 22, LOT 24

361467						Third Addition to Michigan Central Park	Roscommon Forest Management Unit	FRD	0.1
--------	--	--	--	--	--	---	----------------------------------	-----	-----

LERC Comments:

Description: Block: 22, LOT 47, 48

361464						Third Addition to Michigan Central Park	Roscommon Forest Management Unit	FRD	0.1
--------	--	--	--	--	--	---	----------------------------------	-----	-----

LERC Comments:

Description: Block: 22, Lots 44, 45 & 46 exc that part lyg within hwy r/w

361460						Third Addition to Michigan Central Park	Roscommon Forest Management Unit	FRD	0.1
--------	--	--	--	--	--	---	----------------------------------	-----	-----

LERC Comments:

Description: Block: 22, Lots 25 & 26 exc that part lyg within hwy r/w

Retain

Roscommon County

Parcel Count: 543

Acreage: 4,080.2

Parcel ID	Town	Range	Sec	QQ	Q	Subdivision	Project Area	Division	Acres
361469						Third Addition to Michigan Central Park	Roscommon Forest Management Unit	FRD	2.7
LERC Comments:									
Description: Block: 23, LOT B, 1, 10, 11, 12, 14, 15, 16, 17, 18, 19, 2, 20, 21, 22, 23, 24, 25, 26, 27, 28, 29, 3, 30, 31, 32, 33, 34, 35, 36, 37, 38, 39, 4, 40, 41, 42, 43, 44, 45, 46, 47, 48, 5, 6, 7, 8, 9									
361470						Third Addition to Michigan Central Park	Roscommon Forest Management Unit	FRD	2.8
LERC Comments:									
Description: Block: 24, LOT B, 1, 10, 11, 12, 14, 15, 16, 17, 18, 19, 2, 20, 21, 22, 23, 24, 25, 26, 27, 28, 29, 3, 30, 31, 32, 33, 34, 35, 36, 37, 38, 39, 4, 40, 41, 42, 43, 44, 45, 46, 47, 48, 5, 6, 7, 8, 9									
361471						Third Addition to Michigan Central Park	Roscommon Forest Management Unit	FRD	2.6
LERC Comments:									
Description: Block: 25, LOT 1, 10, 11, 12, B, 14, 15, 16, 17, 18, 19, 2, 20, 21, 24, 25, 26, 27, 28, 29, 3, 30, 31, 32, 33, 34, 35, 36, 37, 38, 39, 4, 41, 42, 43, 44, 45, 46, 47, 48, 5, 8, 9									
361472						Third Addition to Michigan Central Park	Roscommon Forest Management Unit	FRD	2.9
LERC Comments:									
Description: Block: 26, LOT B, 1, 10, 11, 12, 14, 15, 16, 17, 18, 19, 2, 20, 21, 22, 23, 24, 25, 26, 27, 28, 29, 3, 30, 31, 32, 33, 34, 35, 36, 37, 38, 39, 4, 40, 41, 42, 43, 44, 45, 46, 47, 48, 5, 6, 7, 8, 9									
361477						Third Addition to Michigan Central Park	Roscommon Forest Management Unit	FRD	2.9
LERC Comments:									
Description: Block: 29, LOT B, 1, 10, 11, 12, 14, 15, 16, 17, 18, 19, 2, 20, 21, 22, 23, 24, 25, 26, 27, 28, 29, 3, 30, 31, 32, 33, 34, 35, 36, 37, 38, 39, 4, 40, 41, 42, 43, 44, 45, 46, 47, 48, 5, 6, 7, 8, 9									
361478						Third Addition to Michigan Central Park	Roscommon Forest Management Unit	FRD	2.8
LERC Comments:									
Description: Block: 30, LOT B, 1, 10, 11, 12, 14, 15, 16, 17, 18, 19, 2, 20, 21, 22, 23, 24, 25, 26, 27, 28, 29, 3, 30, 31, 32, 33, 34, 35, 36, 37, 38, 39, 4, 40, 41, 42, 43, 44, 45, 46, 47, 48, 5, 6, 7, 8, 9									
361479						Third Addition to Michigan Central Park	Roscommon Forest Management Unit	FRD	2.8
LERC Comments:									
Description: Block: 31, LOT B, 1, 10, 11, 12, 14, 15, 16, 17, 18, 19, 2, 20, 21, 22, 23, 24, 25, 26, 27, 28, 29, 3, 30, 31, 32, 33, 34, 35, 36, 37, 38, 39, 4, 40, 41, 42, 43, 44, 45, 46, 47, 48, 5, 6, 7, 8, 9									

Retain

Roscommon County

Parcel Count: 543

Acreage: 4,080.2

Parcel ID	Town	Range	Sec	QQ	Q	Subdivision	Project Area	Division	Acres
-----------	------	-------	-----	----	---	-------------	--------------	----------	-------

361480						Third Addition to Michigan Central Park	Roscommon Forest Management Unit	FRD	0.1
--------	--	--	--	--	--	---	----------------------------------	-----	-----

LERC Comments:

Description: Block: 32, Lots 1 & 2 exc that part lyg with hwy r/w

361483						Third Addition to Michigan Central Park	Roscommon Forest Management Unit	FRD	2.4
--------	--	--	--	--	--	---	----------------------------------	-----	-----

LERC Comments:

Description: Block: 32, LOT B, 10, 11, 12, 14, 15, 16, 17, 18, 19, 20, 21, 22, 23, 24, 25, 26, 27, 28, 29, 3, 30, 31, 32, 33, 34, 35, 36, 37, 38, 39, 4, 40, 41, 42, 43, 44, 5, 6, 7, 8, 9

361484						Third Addition to Michigan Central Park	Roscommon Forest Management Unit	FRD	0.1
--------	--	--	--	--	--	---	----------------------------------	-----	-----

LERC Comments:

Description: Block: 32, Lots 45, 46 & 47 exc that part lyg within hwy r/w

361489						Third Addition to Michigan Central Park	Roscommon Forest Management Unit	FRD	0.3
--------	--	--	--	--	--	---	----------------------------------	-----	-----

LERC Comments:

Description: Block: 33, LOT 1, 2, 3, 4, 5

361497						Third Addition to Michigan Central Park	Roscommon Forest Management Unit	FRD	0.4
--------	--	--	--	--	--	---	----------------------------------	-----	-----

LERC Comments:

Description: Block: 33, LOT 42, 43, 44, 45, 46, 47, 48

361490						Third Addition to Michigan Central Park	Roscommon Forest Management Unit	FRD	0.1
--------	--	--	--	--	--	---	----------------------------------	-----	-----

LERC Comments:

Description: Block: 33, Lots 6, 7 and 8 exc that part lyg within hwy r/w

361494						Third Addition to Michigan Central Park	Roscommon Forest Management Unit	FRD	0.1
--------	--	--	--	--	--	---	----------------------------------	-----	-----

LERC Comments:

Description: Block: 33, Lots 39, 40 and 41 except that part lyg within hwy r/w

Retain

Roscommon County

Parcel Count: 543

Acreage: 4,080.2

Parcel ID	Town	Range	Sec	QQ	Q	Subdivision	Project Area	Division	Acres
361359						Third Addition to Michigan Central Park	Roscommon Forest Management Unit	FRD	0.1
LERC Comments: Description: Block: 01, LOT 12									
361360						Third Addition to Michigan Central Park	Roscommon Forest Management Unit	FRD	0.1
LERC Comments: Description: Block: 01, LOT 14									
361362						Third Addition to Michigan Central Park	Roscommon Forest Management Unit	FRD	0.1
LERC Comments: Description: Block: 01, LOT 16									
361363						Third Addition to Michigan Central Park	Roscommon Forest Management Unit	FRD	0.1
LERC Comments: Description: Block: 01, LOT 17									
361364						Third Addition to Michigan Central Park	Roscommon Forest Management Unit	FRD	0.1
LERC Comments: Description: Block: 01, LOT 18									
361365						Third Addition to Michigan Central Park	Roscommon Forest Management Unit	FRD	0.1
LERC Comments: Description: Block: 01, LOT 19, 20									
361367						Third Addition to Michigan Central Park	Roscommon Forest Management Unit	FRD	0.9
LERC Comments: Description: Block: 02, LOT 1, 10, 11, 12, B, 14, 15, 16, 17, 18, 19, 2, 20, 21, 22, 23, 24, 3, 4, 5, 6, 7, 8, 9									

Retain

Roscommon County

Parcel Count: 543

Acreage: 4,080.2

Parcel ID	Town	Range	Sec	QQ	Q	Subdivision	Project Area	Division	Acres
361368						Third Addition to Michigan Central Park	Roscommon Forest Management Unit	FRD	0.5
LERC Comments:									
Description: Block: 03, LOT 1, 10, 11, 12, 2, 3, 4, 5, 6, 7, 8, 9									
361369						Third Addition to Michigan Central Park	Roscommon Forest Management Unit	FRD	0.3
LERC Comments:									
Description: Block: 03, LOT 14, 15, 16, 17, 18, 19									
361361						Third Addition to Michigan Central Park	Roscommon Forest Management Unit	FRD	0.1
LERC Comments:									
Description: Block: 01, Lot 15 All that part which lies NW'ly of a line 73 feet NW'ly of, measured at right angles, and parallel to the survey line of US Hy 27									
361366						Third Addition to Michigan Central Park		FRD	0.1
LERC Comments:									
Description: Block: 01, Lot B That part which lies NW'ly of a line 73 ft NW'ly of (measured at right angles) and parallel to the survey line of Hy US-27									
361373						Third Addition to Michigan Central Park	Roscommon Forest Management Unit	FRD	0.1
LERC Comments:									
Description: Block: 03, LOT B									
361370						Third Addition to Michigan Central Park	Roscommon Forest Management Unit	FRD	0.1
LERC Comments:									
Description: Block: 03, Lot 20 and 21 exc all that part which lies bet a ln desc as beg at a pt on S ln of Sec. 3 which is S 89d44'18" W 513.60 ft from the S 1/4 cor of sd Sec. th NE'ly alg the arc of a curve to the right having a radius of 11,359.16 ft, a distance of 2217.51 ft, th S 75d54'01" E 120 ft, th N 14d23'59" E 117.70 ft, th S 75d18'01" E 120 ft th NE'ly alg the arc of a curve to the right having a radius of 11,359.16 ft a distance of 2420.69 ft to the pt of tangent of sd curve, th N 29d54'35" E 2015.61 ft to a pt of ending on the N ln of Sec. 3, and a line lying 35 ft W'ly of and par to a ln desc as com ata pt on the S ln of sec. 3 which is S									
361378						Third Addition to Michigan Central Park	Roscommon Forest Management Unit	FRD	0.4
LERC Comments:									
Description: Block: 04, LOT 16, 17, 18, 19, 20, 21, 22, 23, 24									

Retain							Roscommon County	Parcel Count: 543	Acreage: 4,080.2
Parcel ID	Town	Range	Sec	QQ	Q	Subdivision	Project Area	Division	Acres
361376						Third Addition to Michigan Central Park	Roscommon Forest Management Unit	FRD	0.1
LERC Comments: Description: Block: 04, Lot 14 and 15 exc all that part which lies bet a ln desc as beg at a pt on S ln of Sec. 3 which is S 89d44'18" W 513.60 ft from the S 1/4 cor of sd Sec. th NE'ly alg the arc of a curve to the right having a radius of 11,359.16 ft, a distance of 2217.51 ft, th S 75d54'01" E 120 ft, th N 14d23'59" E 117.70 ft, th S 75d18'01" E 120 ft th NE'ly alg the arc of a curve to the right having a radius of 11,359.16 ft a distance of 2420.69 ft to the pt of tangent of sd curve, th N 29d54'35" E 2015.61 ft to a pt of ending on the N ln of Sec. 3, and a line lying 35 ft W'ly of and par to a ln desc as com at a pt on the S ln of Sec. 3 which is S									
361379						Third Addition to Michigan Central Park	Roscommon Forest Management Unit	FRD	0.1
LERC Comments: Description: Block: 04, Lot B exc all that part which lies bet a ln desc as beg at a pt on S ln of Sec. 3 which is S 89d44'18" W 513.60 ft from the S 1/4 cor of sd Sec. th NE'ly alg the arc of a curve to the right having a radius of 11,359.16 ft, a distance of 2217.51 ft, th S 75d54'01" E 120 ft, th N 14d23'59" E 117.70 ft, th S 75d18'01" E 120 ft th NE'ly alg the arc of a curve to the right having of 11,359.16 ft a distance of 2420.69 ft to the pt of tangent of sd curve, th N 29d54'35" E 2015.61 ft a pt of ending on the N ln of Sec. 3, and a line lying 35 ft W'ly of and par to a ln desc as com at a pt on the S ln of Sec. 3 which is S 89d44'18" W									
361382						Third Addition to Michigan Central Park	Roscommon Forest Management Unit	FRD	0.9
LERC Comments: Description: Block: 05, LOT 1, 10, 11, 12, B, 14, 16, 17, 18, 19, 2, 20, 21, 22, 23, 24, 3, 4, 5, 6, 7, 8, 9									
361383						Third Addition to Michigan Central Park	Roscommon Forest Management Unit	FRD	0.9
LERC Comments: Description: Block: 06, LOT 1, 10, 11, 12, 14, 15, 16, 17, 18, 19, 2, 20, 21, 22, 23, 24, 3, 4, 5, 6, 7, 8, 9, B									
361385						Third Addition to Michigan Central Park	Roscommon Forest Management Unit	FRD	1.4
LERC Comments: Description: Block: 07, LOT 1, 10, 11, 12, B, 14, 15, 16, 17, 18, 19, 2, 20, 21, 22, 23, 24, 3, 4, 5, 6, 7, 8, 9									
361386						Third Addition to Michigan Central Park	Roscommon Forest Management Unit	FRD	1.3
LERC Comments: Description: Block: 08, LOT 1, 10, 11, 12, 13, 14, 15, 16, 17, 18, 19, 2, 20, 21, 22, 23, 24, 3, 4, 5, 6, 7, 8, 9									
361389						Third Addition to Michigan Central Park	Roscommon Forest Management Unit	FRD	2.9
LERC Comments: Description: Block: 11, LOT 1, 10, 11, 12, 14, 15, 16, 17, 18, 19, 2, 20, 21, 22, 23, 24, 25, 26, 27, 28, 29, 3, 30, 31, 32, 33, 34, 35, 36, 37, 38, 39, 4, 40, 41, 42, 43, 44, 45, 46, 47, 48, 5, 6, 7, 8, 9									

Retain

Roscommon County

Parcel Count: 543

Acreage: 4,080.2

Parcel ID	Town	Range	Sec	QQ	Q	Subdivision	Project Area	Division	Acres
-----------	------	-------	-----	----	---	-------------	--------------	----------	-------

361391 Third Addition to Michigan Central Park Roscommon Forest Management Unit FRD 2.8

LERC Comments:

Description: Block: 12, LOT 1, 10, 11, 12, B, 14, 15, 16, 17, 18, 19, 2, 20, 21, 22, 23, 24, 25, 26, 27, 28, 29, 3, 30, 31, 32, 33, 34, 35, 36, 37, 38, 39, 4, 40, 41, 42, 43, 44, 45, 46, 47, 48, 5, 6, 7, 8, 9

361392 Third Addition to Michigan Central Park Roscommon Forest Management Unit FRD 0.6

LERC Comments:

Description: Block: 14, LOT 1, 10, 2, 3, 4, 5, 6, 7, 8, 9

361393 Third Addition to Michigan Central Park Roscommon Forest Management Unit FRD 0.1

LERC Comments:

Description: Block: 14, LOT 11

361450 Third Addition to Michigan Central Park Roscommon Forest Management Unit FRD 2.7

LERC Comments:

Description: Block 20: Lots 2 to 44

361451 Third Addition to Michigan Central Park Roscommon Forest Management Unit FRD 2.8

LERC Comments:

Description: Block: 21, LOT 1, 10, 11, 12, 13, 14, 15, 16, 17, 18, 19, 2, 20, 21, 22, 23, 24, 25, 26, 27, 28, 29, 3, 30, 31, 32, 33, 34, 35, 36, 37, 38, 39, 4, 40, 41, 42, 43, 44, 45, 46, 47, 48, 5, 6, 7, 8, 9

361452 Third Addition to Michigan Central Park Roscommon Forest Management Unit FRD 0.1

LERC Comments:

Description: Block: 22, Lots 1, 2 & 3 exc that part lyg within hwy r/w

361456 Third Addition to Michigan Central Park Roscommon Forest Management Unit FRD 0.2

LERC Comments:

Description: Block: 22, Lots 20 to 23 exc that part lyg within hwy r/w

Retain

Roscommon County

Parcel Count: 543

Acreage: 4,080.2

Parcel ID	Town	Range	Sec	QQ	Q	Subdivision	Project Area	Division	Acres
361498						Third Addition to Michigan Central Park	Roscommon Forest Management Unit	FRD	2.8
LERC Comments:									
Description: Block: 34, LOT B, 1, 10, 11, 12, 14, 15, 16, 17, 18, 19, 2, 20, 21, 22, 23, 24, 25, 26, 27, 28, 29, 3, 30, 31, 32, 33, 34, 35, 36, 37, 38, 39, 4, 40, 41, 42, 43, 44, 45, 46, 47, 48, 5, 6, 7, 8, 9									
361499						Third Addition to Michigan Central Park	Roscommon Forest Management Unit	FRD	1.8
LERC Comments:									
Description: Block: 35, Lots 5 to 41, incl. W of c/l of Co. Road									
361504							Roscommon Forest Management Unit	FRD	2.7
LERC Comments:									
Description:									
361535						Third Addition to Michigan Central Park	Roscommon Forest Management Unit	FRD	0.1
LERC Comments:									
Description: Block: 38, Lot 12, W of c/l of Co. Road									
361539						Third Addition to Michigan Central Park	Roscommon Forest Management Unit	FRD	1.1
LERC Comments:									
Description: Block: 38, Lots 14 to 34, incl., W of c/l of Co. Road									
361542						Third Addition to Michigan Central Park	Roscommon Forest Management Unit	FRD	0.1
LERC Comments:									
Description: Block: 38, Lot B, W of c/l of Co. Road									
361544						Third Addition to Michigan Central Park	Roscommon Forest Management Unit	FRD	2.8
LERC Comments:									
Description: Block: 39, LOT B, 1, 10, 11, 12, 14, 15, 16, 17, 18, 19, 2, 20, 21, 22, 23, 24, 25, 26, 27, 28, 29, 3, 30, 31, 32, 33, 34, 35, 36, 37, 38, 39, 4, 40, 41, 42, 43, 44, 45, 46, 47, 48, 5, 6, 7, 8, 9									

Retain

Roscommon County

Parcel Count: 543

Acreage: 4,080.2

Parcel ID	Town	Range	Sec	QQ	Q	Subdivision	Project Area	Division	Acres
361307						Second Add'n to Michigan Central Park	Roscommon Forest Management Unit	FRD	1.4
LERC Comments: Description: Block: 42, LOT 26, 27, 28, 29, 30, 31, 32, 33, 34, 35, 36, 37, 38, 39, 40, 41, 42, 43, 44, 45, 46, 47, 48, 49, 50									
361310						Second Add'n to Michigan Central Park	Roscommon Forest Management Unit	FRD	1.3
LERC Comments: Description: Block: 45, LOT 1, 10, 11, 12, 13, 14, 15, 16, 17, 18, 19, 2, 20, 21, 22, 23, 3, 4, 5, 6, 7, 8, 9									
361311						Second Add'n to Michigan Central Park	Roscommon Forest Management Unit	FRD	0.1
LERC Comments: Description: Block: 45, Lot 24 exc W'ly 82 ft of S'ly 5 ft.									
361314						Second Add'n to Michigan Central Park	Roscommon Forest Management Unit	FRD	0.1
LERC Comments: Description: Block: 45, Lot 25 exc. W'ly 82 ft									
361324						Second Add'n to Michigan Central Park	Roscommon Forest Management Unit	FRD	2.5
LERC Comments: Description: Block: 46, LOT 1, 10, 11, 12, 13, 14, 15, 16, 17, 18, 19, 2, 20, 21, 22, 23, 24, 25, 26, 27, 28, 29, 3, 30, 31, 32, 33, 34, 35, 36, 37, 38, 39, 4, 40, 41, 42, 43, 44, 45, 46, 5, 6, 7, 8, 9									
361325						Second Add'n to Michigan Central Park	Roscommon Forest Management Unit	FRD	2.8
LERC Comments: Description: Block: 47, LOT 1, 10, 11, 12, 13, 14, 15, 16, 17, 18, 19, 2, 20, 21, 22, 23, 24, 25, 26, 27, 28, 29, 3, 30, 31, 32, 33, 34, 35, 36, 37, 38, 39, 4, 40, 41, 42, 43, 44, 45, 46, 47, 48, 49, 5, 50, 6, 7, 8, 9									
361327						Second Add'n to Michigan Central Park	Roscommon Forest Management Unit	FRD	0.1
LERC Comments: Description: Block: 48, Lot 1 and 2 exc. W'ly 80 ft.									

Retain

Roscommon County

Parcel Count: 543

Acreage: 4,080.2

Parcel ID	Town	Range	Sec	QQ	Q	Subdivision	Project Area	Division	Acres
361329						Second Add'n to Michigan Central Park	Roscommon Forest Management Unit	FRD	1.3
LERC Comments:									
Description: Block: 48, LOT 10, 11, 12, 13, 14, 15, 16, 17, 18, 19, 20, 21, 22, 23, 24, 25, 3, 4, 5, 6, 7, 8, 9									
361345						Second Add'n to Michigan Central Park	Roscommon Forest Management Unit	FRD	0.7
LERC Comments:									
Description: Block: 57, LOT 1, 10, 11, 12, 13, 2, 3, 4, 5, 6, 7, 8, 9									
361346						Second Add'n to Michigan Central Park	Roscommon Forest Management Unit	FRD	0.5
LERC Comments:									
Description: Block: 57, Lots 14 to 23 exc that part lyg within hwy r/w									
361350						Second Add'n to Michigan Central Park	Roscommon Forest Management Unit	FRD	0.1
LERC Comments:									
Description: Block: 57, Lots 37 to 46 exc. that part lyg within hwy r/w									
361353						Second Add'n to Michigan Central Park	Roscommon Forest Management Unit	FRD	2.5
LERC Comments:									
Description: Block: 58, LOT 1, 10, 11, 12, 13, 14, 15, 16, 17, 18, 19, 2, 20, 21, 22, 23, 24, 25, 26, 27, 28, 29, 3, 30, 31, 32, 33, 34, 35, 36, 37, 38, 39, 4, 40, 41, 42, 43, 44, 45, 46, 5, 6, 7, 8, 9									
361354						Second Add'n to Michigan Central Park	Roscommon Forest Management Unit	FRD	2.8
LERC Comments:									
Description: Block: B, LOT 1, 10, 11, 12, 13, 14, 15, 16, 17, 18, 19, 2, 20, 21, 22, 23, 24, 25, 26, 27, 28, 29, 3, 30, 31, 32, 33, 34, 35, 36, 37, 38, 4, 40, 41, 42, 43, 44, 45, 46, 47, 48, 49, 5, 50, 6, 7, 8, 9									
2034883						Third Addition to Michigan Central Park	Roscommon Forest Management Unit	FRD	0.1
LERC Comments:									
Description: Lots 27 EXCEPT the W 1/2 AND 28, Block 123									

Retain

Roscommon County

Parcel Count: 543

Acreage: 4,080.2

Parcel ID	Town	Range	Sec	QQ	Q	Subdivision	Project Area	Division	Acres
2034767						Third Addition to Michigan Central Park	Roscommon Forest Management Unit	FRD	0.1
LERC Comments: Description: Block 123; Lot 12									
2034768						Third Addition to Michigan Central Park	Roscommon Forest Management Unit	FRD	0.1
LERC Comments: Description: Block 123; Lot 8									
2034769						Third Addition to Michigan Central Park	Roscommon Forest Management Unit	FRD	0.1
LERC Comments: Description: Block 123; Lots 6 and 7									
361545						Third Addition to Michigan Central Park	Roscommon Forest Management Unit	FRD	0.5
LERC Comments: Description: Block: 40, LOT 1, 2, 3, 4, 5, 6, 7, 8, 9									
361546						Third Addition to Michigan Central Park	Roscommon Forest Management Unit	FRD	0.2
LERC Comments: Description: Block: 40, Lots 10, 11 and 12 exc that part lyg within hwy r/w									
361550						Third Addition to Michigan Central Park	Roscommon Forest Management Unit	FRD	0.2
LERC Comments: Description: Block: 40, Lots 35, 36 and 37 exc that part lyg within hwy r/w									
361553						Third Addition to Michigan Central Park	Roscommon Forest Management Unit	FRD	0.6
LERC Comments: Description: Block: 40, LOT 38, 39, 40, 41, 42, 43, 44, 45, 46, 47, 48									

Retain

Roscommon County

Parcel Count: 543

Acreage: 4,080.2

Parcel ID	Town	Range	Sec	QQ	Q	Subdivision	Project Area	Division	Acres
-----------	------	-------	-----	----	---	-------------	--------------	----------	-------

361555						Third Addition to Michigan Central Park	Roscommon Forest Management Unit	FRD	0.1
--------	--	--	--	--	--	---	----------------------------------	-----	-----

LERC Comments:

Description: Block: 41, Lots 5, 6 & 7 exc that part lyg within hwy r/w

362805						Third Addition to Michigan Central Park	Roscommon Forest Management Unit	FRD	0.9
--------	--	--	--	--	--	---	----------------------------------	-----	-----

LERC Comments:

Description: Block: 111, LOT 29, 30, 31, 32, 33, 34, 35, 36, 38, 39, 40, 41, 42, 43, 44, 45, 46, 47, 48

391631						Third Addition to Michigan Central Park	Roscommon Forest Management Unit	FRD	0.1
--------	--	--	--	--	--	---	----------------------------------	-----	-----

LERC Comments:

Description: Block: 123, LOT 16

361919						Third Addition to Michigan Central Park	Roscommon Forest Management Unit	FRD	0.1
--------	--	--	--	--	--	---	----------------------------------	-----	-----

LERC Comments:

Description: Block: 102, LOT B

361920						Third Addition to Michigan Central Park	Roscommon Forest Management Unit	FRD	0.1
--------	--	--	--	--	--	---	----------------------------------	-----	-----

LERC Comments:

Description: Block: 103, LOT 6

361924						Third Addition to Michigan Central Park	Roscommon Forest Management Unit	FRD	0.1
--------	--	--	--	--	--	---	----------------------------------	-----	-----

LERC Comments:

Description: Block: 103, LOT 11

361925						Third Addition to Michigan Central Park	Roscommon Forest Management Unit	FRD	0.1
--------	--	--	--	--	--	---	----------------------------------	-----	-----

LERC Comments:

Description: Block: 103, LOT 12

Retain							Roscommon County	Parcel Count: 543	Acreage: 4,080.2
Parcel ID	Town	Range	Sec	QQ	Q	Subdivision	Project Area	Division	Acres
361926						Third Addition to Michigan Central Park	Roscommon Forest Management Unit	FRD	0.1
LERC Comments: Description: Block: 103, LOT 14									
361927						Third Addition to Michigan Central Park	Roscommon Forest Management Unit	FRD	0.2
LERC Comments: Description: Block: 103, LOT 16, 18, 20, 30									
361933						Third Addition to Michigan Central Park	Roscommon Forest Management Unit	FRD	0.1
LERC Comments: Description: Block: 103, LOT 32									
361934						Third Addition to Michigan Central Park	Roscommon Forest Management Unit	FRD	0.1
LERC Comments: Description: Block: 103, LOT 34									
361935						Third Addition to Michigan Central Park	Roscommon Forest Management Unit	FRD	0.1
LERC Comments: Description: Block: 103, LOT 36									
361936						Third Addition to Michigan Central Park	Roscommon Forest Management Unit	FRD	0.1
LERC Comments: Description: Block: 103, LOT 38									
361937						Third Addition to Michigan Central Park	Roscommon Forest Management Unit	FRD	0.2
LERC Comments: Description: Block: 103, LOT 40, 42, 46, 47, 48									

Retain

Roscommon County

Parcel Count: 543

Acreage: 4,080.2

Parcel ID	Town	Range	Sec	QQ	Q	Subdivision	Project Area	Division	Acres
361940						Third Addition to Michigan Central Park	Roscommon Forest Management Unit	FRD	0.1
LERC Comments: Description: Block: 103, LOT B									
362796						Third Addition to Michigan Central Park	Roscommon Forest Management Unit	FRD	1.8
LERC Comments: Description: Block: 110, Lot 14 to 48, exc E of c/l of Co. Road of Lots 47 & 48									
362794						Third Addition to Michigan Central Park	Roscommon Forest Management Unit	FRD	0.6
LERC Comments: Description: Block: 110, LOT 1, 10, 11, 12, 2, 3, 4, 5, 6, 7, 8, 9									
362798						Third Addition to Michigan Central Park	Roscommon Forest Management Unit	FRD	0.1
LERC Comments: Description: Block: 110, LOT B									
362799						Third Addition to Michigan Central Park	Roscommon Forest Management Unit	FRD	0.6
LERC Comments: Description: Block: 111, LOT 1, 10, 11, 12, 2, 3, 4, 5, 6, 7, 8, 9									
362806						Third Addition to Michigan Central Park	Roscommon Forest Management Unit	FRD	0.1
LERC Comments: Description: Block: 111, LOT B									
361598						Third Addition to Michigan Central Park	Roscommon Forest Management Unit	FRD	0.1
LERC Comments: Description: Block: 48, LOT 47, 48									

Retain							Roscommon County	Parcel Count: 543	Acreage: 4,080.2
Parcel ID	Town	Range	Sec	QQ	Q	Subdivision	Project Area	Division	Acres
361600						Third Addition to Michigan Central Park	Roscommon Forest Management Unit	FRD	2.8
LERC Comments: Description: Block: 49, LOT 1, 10, 11, 12, B, 14, 15, 16, 17, 18, 19, 2, 20, 21, 22, 23, 24, 25, 26, 27, 28, 29, 3, 30, 31, 32, 33, 34, 35, 36, 37, 38, 39, 4, 40, 41, 42, 43, 44, 45, 46, 47, 48, 5, 6, 7, 8, 9									
361686						Third Addition to Michigan Central Park	Roscommon Forest Management Unit	FRD	2.8
LERC Comments: Description: Block: 60, LOT 1, 10, 11, B, 15, 17, 18, 19, 2, 20, 21, 25, 26, 27, 28, 29, 3, 30, 31, 32, 33, 34, 35, 36, 37, 38, 39, 4, 40, 41, 42, 43, 44, 45, 46, 47, 48, 5, 6, 7, 8, 9									
361688						Third Addition to Michigan Central Park	Roscommon Forest Management Unit	FRD	2.8
LERC Comments: Description: Block: 61, LOT 1, 10, 11, 12, B, 14, 15, 16, 17, 18, 19, 2, 20, 21, 22, 23, 24, 25, 26, 27, 28, 29, 3, 30, 31, 32, 33, 34, 35, 36, 37, 38, 39, 4, 40, 41, 42, 43, 44, 45, 46, 47, 48, 5, 6, 7, 8, 9									
361689						Third Addition to Michigan Central Park	Roscommon Forest Management Unit	FRD	2.7
LERC Comments: Description: Block: 62, LOT 1, 10, 12, 14, 15, 16, 17, 18, 19, 2, 20, 21, 22, 23, 24, 25, 26, 27, 28, 29, 3, 30, 32, 33, 34, 35, 36, 37, 38, 39, 4, 40, 41, 42, 43, 44, 45, 46, 47, 48, 5, 6, 8									
361690						Third Addition to Michigan Central Park	Roscommon Forest Management Unit	FRD	0.1
LERC Comments: Description: Block: 62, LOT 7									
361693						Third Addition to Michigan Central Park	Roscommon Forest Management Unit	FRD	0.1
LERC Comments: Description: Block: 62, LOT 31									
361697						Third Addition to Michigan Central Park	Roscommon Forest Management Unit	FRD	0.1
LERC Comments: Description: Block: 65, LOT 27									

Retain

Roscommon County

Parcel Count: 543

Acreage: 4,080.2

Parcel ID	Town	Range	Sec	QQ	Q	Subdivision	Project Area	Division	Acres
361698						Third Addition to Michigan Central Park	Roscommon Forest Management Unit	FRD	2.7
LERC Comments:									
Description: Block: 66, LOT 1, 10, 11, 12, B, 14, 15, 16, 17, 18, 19, 2, 20, 21, 22, 23, 24, 25, 26, 27, 28, 29, 3, 30, 31, 32, 33, 34, 36, 37, 38, 39, 4, 40, 41, 42, 43, 44, 45, 46, 47, 48, 5, 6, 7, 8, 9									
361773						Third Addition to Michigan Central Park	Roscommon Forest Management Unit	FRD	2.8
LERC Comments:									
Description: Block: 79, LOT 1, 10, 11, 12, B, 14, 15, 16, 17, 18, 19, 2, 20, 21, 22, 23, 24, 25, 26, 27, 28, 29, 3, 30, 31, 32, 33, 34, 35, 36, 37, 38, 39, 4, 40, 41, 42, 43, 44, 45, 46, 47, 48, 5, 6, 7, 8, 9									
361774						Third Addition to Michigan Central Park	Roscommon Forest Management Unit	FRD	0.2
LERC Comments:									
Description: Block: 80, LOT 1, 2, 3									
361776						Third Addition to Michigan Central Park	Roscommon Forest Management Unit	FRD	0.1
LERC Comments:									
Description: Block: 80, LOT 5									
361778						Third Addition to Michigan Central Park	Roscommon Forest Management Unit	FRD	0.1
LERC Comments:									
Description: Block: 80, LOT 7									
361779						Third Addition to Michigan Central Park	Roscommon Forest Management Unit	FRD	0.1
LERC Comments:									
Description: Block: 80, LOT 8									
361780						Third Addition to Michigan Central Park	Roscommon Forest Management Unit	FRD	0.1
LERC Comments:									
Description: Block: 80, LOT 9									

Retain

Roscommon County

Parcel Count: 543

Acreage: 4,080.2

Parcel ID	Town	Range	Sec	QQ	Q	Subdivision	Project Area	Division	Acres
361781						Third Addition to Michigan Central Park	Roscommon Forest Management Unit	FRD	0.1
LERC Comments: Description: Block: 80, LOT 10									
361783						Third Addition to Michigan Central Park	Roscommon Forest Management Unit	FRD	0.1
LERC Comments: Description: Block: 80, LOT 11									
361785						Third Addition to Michigan Central Park	Roscommon Forest Management Unit	FRD	1.1
LERC Comments: Description: Block: 80, LOT 14, 15, 16, 17, 18, 19, 20, 21, 22, 23, 24, 25, 26, 27, 28, 29, 30, 31, 32									
361786						Third Addition to Michigan Central Park	Roscommon Forest Management Unit	FRD	0.2
LERC Comments: Description: Block: 80, LOT 33, 34, 35, 36									
361789						Third Addition to Michigan Central Park	Roscommon Forest Management Unit	FRD	0.7
LERC Comments: Description: Block: 80, LOT 38, 39, 40, 41, 42, 43, 44, 45, 46, 47, 48									
361790						Third Addition to Michigan Central Park	Roscommon Forest Management Unit	FRD	0.1
LERC Comments: Description: Block: 80, LOT B									
361795						Third Addition to Michigan Central Park	Roscommon Forest Management Unit	FRD	1.5
LERC Comments: Description: Block: 84, LOT 1, 10, 11, 12, B, 14, 15, 16, 17, 18, 19, 2, 20, 21, 22, 23, 24, 25, 26, 3, 4, 5, 6, 7, 8, 9									

Retain							Roscommon County	Parcel Count: 543	Acreage: 4,080.2
Parcel ID	Town	Range	Sec	QQ	Q	Subdivision	Project Area	Division	Acres
361796						Third Addition to Michigan Central Park	Roscommon Forest Management Unit	FRD	0.5
LERC Comments: Description: Block: 84, LOT 27, 28, 29, 30, 31, 32, 33, 34, 35									
361797						Third Addition to Michigan Central Park	Roscommon Forest Management Unit	FRD	0.7
LERC Comments: Description: Block: 84, LOT 36, 37, 38, 39, 40, 41, 42, 43, 44, 45, 46, 47, 48									
361794						Third Addition to Michigan Central Park	Roscommon Forest Management Unit	FRD	2.8
LERC Comments: Description: Block: 83, LOT 1, 10, 11, 12, B, 14, 15, 16, 17, 18, 19, 2, 20, 21, 22, 23, 24, 25, 26, 27, 28, 29, 3, 30, 31, 32, 33, 34, 35, 36, 37, 38, 39, 4, 40, 45, 46, 47, 48, 5, 6, 7, 8, 9									
361699						Third Addition to Michigan Central Park	Roscommon Forest Management Unit	FRD	2.9
LERC Comments: Description: Block: 67, LOT 1, 10, 11, 12, B, 14, 15, 16, 17, 18, 19, 2, 20, 21, 22, 23, 24, 25, 26, 27, 28, 29, 3, 30, 31, 32, 33, 34, 35, 36, 37, 38, 39, 4, 40, 41, 42, 43, 44, 45, 46, 47, 48, 5, 6, 7, 8, 9									
361766						Third Addition to Michigan Central Park	Roscommon Forest Management Unit	FRD	0.1
LERC Comments: Description: Block: 78, Lot 1 exc all that part which lies bet a ln desc as beg at a pt on S ln of Sec. 3 which is S 89d44'18" W 513.60 ft from the S 1/4 cor of sd Sec. th NE'ly alg the arc of a curve to the right having a radius of 11,359.16 ft, a distance of 2217.51 ft, th S 75d54'01" E 120 ft, th N 14d23'59" E 117.70 ft, the S 75d18'01" E 120 ft th NE'ly alg the arc of a curve to the right having a radius of 11,359.16 ft a distance of 2420.69 ft to the pt of tangent of sd curve, th N 29d54'35" E 2015.61 ft to a pt of ending on the N ln of Sec. 3, and a line lying 35 ft W'ly of and par to a ln desc as com at a pt on the S ln of Sec. 3 which is S 89d44'18"									
361769						Third Addition to Michigan Central Park	Roscommon Forest Management Unit	FRD	2.6
LERC Comments: Description: Block: 78, LOT 10, 11, 12, B, 14, 15, 16, 17, 18, 19, 2, 20, 21, 22, 23, 24, 25, 26, 27, 28, 29, 3, 30, 31, 32, 33, 34, 35, 36, 37, 38, 39, 4, 40, 41, 42, 43, 44, 45, 5, 6, 7, 8, 9									
361770						Third Addition to Michigan Central Park	Roscommon Forest Management Unit	FRD	0.1
LERC Comments: Description: Block: 78, Lots 46, 47 and 48 exc that part lyg within hwy r/w									

Retain							Roscommon County	Parcel Count: 543	Acreage: 4,080.2
Parcel ID	Town	Range	Sec	QQ	Q	Subdivision	Project Area	Division	Acres
361604						Third Addition to Michigan Central Park	Roscommon Forest Management Unit	FRD	0.1
LERC Comments: Description: Block: 50, Lots 10, 11 and 12 exc that part lyg within hwy r/w									
361606						Third Addition to Michigan Central Park	Roscommon Forest Management Unit	FRD	1.3
LERC Comments: Description: Block: 50, Lots B (13) to 34									
361607						Third Addition to Michigan Central Park	Roscommon Forest Management Unit	FRD	0.1
LERC Comments: Description: Block: 50, Lots 35, 36 and 37 exc that part lying within hwy r/w									
361610						Third Addition to Michigan Central Park	Roscommon Forest Management Unit	FRD	0.7
LERC Comments: Description: Block: 51, LOT 1, 10, 11, 12, 14, 2, 3, 4, 5, 6, 7, 8, 9									
361611						Third Addition to Michigan Central Park	Roscommon Forest Management Unit	FRD	0.2
LERC Comments: Description: Block: 51, Lots 15, 16 & 17 exc that part lyg within hwy r/w									
361615						Third Addition to Michigan Central Park	Roscommon Forest Management Unit	FRD	0.2
LERC Comments: Description: Block: 51, Lots 30, 31 & 32 exc that part lyg within hwy r/w									
361618						Third Addition to Michigan Central Park	Roscommon Forest Management Unit	FRD	0.9
LERC Comments: Description: Block: 51, LOT B, 33, 34, 35, 36, 37, 38, 39, 40, 41, 42, 43, 44, 45, 46, 47, 48									

Retain

Roscommon County

Parcel Count: 543

Acreage: 4,080.2

Parcel ID	Town	Range	Sec	QQ	Q	Subdivision	Project Area	Division	Acres
-----------	------	-------	-----	----	---	-------------	--------------	----------	-------

361671						Third Addition to Michigan Central Park	Roscommon Forest Management Unit	FRD	1
--------	--	--	--	--	--	---	----------------------------------	-----	---

LERC Comments:

Description: Block: 58, LOT 1, 10, 11, 12, B, 14, 15, 16, 17, 18, 2, 3, 4, 5, 6, 7, 8, 9

361672						Third Addition to Michigan Central Park	Roscommon Forest Management Unit	FRD	0.3
--------	--	--	--	--	--	---	----------------------------------	-----	-----

LERC Comments:

Description: Block: 58, Lots 19, 20, 21, 26, 27 & 28 exc that pt lying within hwy r/w

361676						Third Addition to Michigan Central Park	Roscommon Forest Management Unit	FRD	1.1
--------	--	--	--	--	--	---	----------------------------------	-----	-----

LERC Comments:

Description: Block: 58, Lots 29 to 48

361678						Third Addition to Michigan Central Park	Roscommon Forest Management Unit	FRD	0.1
--------	--	--	--	--	--	---	----------------------------------	-----	-----

LERC Comments:

Description: Block: 59, Lots 15, 16 & 17 exc that part lyg within hwy r/w

361681						Third Addition to Michigan Central Park	Roscommon Forest Management Unit	FRD	0.7
--------	--	--	--	--	--	---	----------------------------------	-----	-----

LERC Comments:

Description: Block: 59, LOT 18, 19, 20, 21, 22, 23, 24, 25, 26, 27, 28, 29

361682						Third Addition to Michigan Central Park	Roscommon Forest Management Unit	FRD	0.1
--------	--	--	--	--	--	---	----------------------------------	-----	-----

LERC Comments:

Description: Block: 59, Lots 30, 31 & 32 exc that part lyg within hwy r/w

361704						Third Addition to Michigan Central Park	Roscommon Forest Management Unit	FRD	0.1
--------	--	--	--	--	--	---	----------------------------------	-----	-----

LERC Comments:

Description: Block: 68, LOT 23, 24

Retain

Roscommon County

Parcel Count: 543

Acreage: 4,080.2

Parcel ID	Town	Range	Sec	QQ	Q	Subdivision	Project Area	Division	Acres
361706						Third Addition to Michigan Central Park	Roscommon Forest Management Unit	FRD	1.2
LERC Comments:									
Description: Block: 69, LOT 1, 10, 11, 12, 14, 15, 16, 17, 18, 19, 2, 20, 21, 22, 23, 3, 4, 5, 6, 7, 8, 9									
361707						Third Addition to Michigan Central Park	Roscommon Forest Management Unit	FRD	0.1
LERC Comments:									
Description: Block: 69, Lot 24 exc that part lyg within hwy r/w									
361710						Third Addition to Michigan Central Park	Roscommon Forest Management Unit	FRD	1.2
LERC Comments:									
Description: Block: 69, LOT 25, 26, 27, 28, 29, 30, 31, 32, 33, 34, 35, 36, 37, 38, 39, 40, 41, 42, 43, 44, 45									
361712						Third Addition to Michigan Central Park	Roscommon Forest Management Unit	FRD	0.1
LERC Comments:									
Description: Block: 69, LOT B									
361756						Third Addition to Michigan Central Park	Roscommon Forest Management Unit	FRD	0.9
LERC Comments:									
Description: Block: 76, LOT 1, 10, 11, 12, B, 14, 15, 16, 2, 3, 4, 5, 6, 7, 8, 9									
361758						Third Addition to Michigan Central Park	Roscommon Forest Management Unit	FRD	1.7
LERC Comments:									
Description: Block: 76, LOT 18, 19, 20, 21, 22, 23, 24, 25, 26, 27, 28, 29, 30, 31, 32, 33, 34, 35, 36, 37, 38, 39, 40, 41, 42, 43, 44, 45, 46, 47, 48									
361759						Third Addition to Michigan Central Park	Roscommon Forest Management Unit	FRD	0.1
LERC Comments:									
Description: Block: 77, LOT 1, 2									

Retain

Roscommon County

Parcel Count: 543

Acreage: 4,080.2

Parcel ID	Town	Range	Sec	QQ	Q	Subdivision	Project Area	Division	Acres
-----------	------	-------	-----	----	---	-------------	--------------	----------	-------

361760						Third Addition to Michigan Central Park	Roscommon Forest Management Unit	FRD	0.2
--------	--	--	--	--	--	---	----------------------------------	-----	-----

LERC Comments:

Description: Block: 77, Lots 3,4 & 5 exc that part lyg within hwy r/w

361763						Third Addition to Michigan Central Park	Roscommon Forest Management Unit	FRD	0.2
--------	--	--	--	--	--	---	----------------------------------	-----	-----

LERC Comments:

Description: Block: 77, Lots 42, 43 & 44 exc that part lyg within hwy r/w

361765						Third Addition to Michigan Central Park	Roscommon Forest Management Unit	FRD	0.2
--------	--	--	--	--	--	---	----------------------------------	-----	-----

LERC Comments:

Description: Block: 77, LOT 45, 46, 47, 48

361798						Third Addition to Michigan Central Park	Roscommon Forest Management Unit	FRD	0.2
--------	--	--	--	--	--	---	----------------------------------	-----	-----

LERC Comments:

Description: Block: 85, Lots 3,4,5,42,43, & 44 exc lying within hwy r/w

361801						Third Addition to Michigan Central Park	Roscommon Forest Management Unit	FRD	2.1
--------	--	--	--	--	--	---	----------------------------------	-----	-----

LERC Comments:

Description: Block: 85, LOT B, 10, 11, 12, 14, 15, 16, 17, 18, 19, 20, 21, 22, 23, 24, 25, 26, 27, 28, 29, 30, 31, 32, 33, 34, 35, 36, 37, 38, 39, 40, 41, 6, 7, 8, 9

361803						Third Addition to Michigan Central Park	Roscommon Forest Management Unit	FRD	0.3
--------	--	--	--	--	--	---	----------------------------------	-----	-----

LERC Comments:

Description: Block: 86, LOT 1, 2, 3, 4, 5, 6

361804						Third Addition to Michigan Central Park	Roscommon Forest Management Unit	FRD	0.3
--------	--	--	--	--	--	---	----------------------------------	-----	-----

LERC Comments:

Description: Block: 86, Lots 7-9 & 38 & 39 exc that part lying within hwy r/w

Retain

Roscommon County

Parcel Count: 543

Acreage: 4,080.2

Parcel ID	Town	Range	Sec	QQ	Q	Subdivision	Project Area	Division	Acres
361810						Third Addition to Michigan Central Park	Roscommon Forest Management Unit	FRD	0.5
LERC Comments:									
Description: Block: 86, LOT 40, 41, 42, 43, 44, 45, 46, 47, 48									
361812						Third Addition to Michigan Central Park	Roscommon Forest Management Unit	FRD	2.6
LERC Comments:									
Description: Block: 87, LOT 1, 10, 11, 12, B, 14, 15, 16, 17, 18, 19, 2, 20, 21, 22, 23, 24, 25, 26, 27, 28, 29, 3, 30, 31, 32, 33, 34, 35, 36, 37, 38, 39, 4, 40, 41, 42, 43, 44, 45, 46, 47, 48, 5, 6, 7, 8, 9									
361874						Third Addition to Michigan Central Park	Roscommon Forest Management Unit	FRD	2.6
LERC Comments:									
Description: Block: 94, LOT 1, 10, 11, 12, B, 14, 15, 16, 17, 18, 19, 2, 20, 21, 22, 23, 24, 25, 26, 27, 28, 29, 3, 30, 31, 32, 33, 34, 35, 36, 37, 38, 39, 4, 40, 41, 42, 43, 44, 45, 46, 47, 48, 5, 6, 7, 8, 9									
361875						Third Addition to Michigan Central Park	Roscommon Forest Management Unit	FRD	0.6
LERC Comments:									
Description: Block: 95, LOT 1, 10, 2, 3, 4, 5, 6, 7, 8, 9									
361876						Third Addition to Michigan Central Park	Roscommon Forest Management Unit	FRD	0.1
LERC Comments:									
Description: Block: 95, Lot 12 excthat part lyg within hwy r/w									
361880						Third Addition to Michigan Central Park	Roscommon Forest Management Unit	FRD	0.2
LERC Comments:									
Description: Block: 95, Lots 34, 35 & 36 exc that part lyg within hwy r/w									
361883						Third Addition to Michigan Central Park	Roscommon Forest Management Unit	FRD	0.7
LERC Comments:									
Description: Block: 95, LOT 37, 38, 39, 40, 41, 42, 43, 44, 45, 46, 47, 48									

Retain

Roscommon County

Parcel Count: 543

Acreage: 4,080.2

Parcel ID	Town	Range	Sec	QQ	Q	Subdivision	Project Area	Division	Acres
-----------	------	-------	-----	----	---	-------------	--------------	----------	-------

361884						Third Addition to Michigan Central Park	Roscommon Forest Management Unit	FRD	0.1
LERC Comments:									
Description: Block: 95, All that part of Lot B which lies SE'ly of a line 100 ft SE'ly meas at rt angles and parallel to a linedesc as Beg at a pt on the S line of sd Sec. 3, which is S 89d44'18" W a dist of 613.75 ft from the S 1/4 cor of sd Sec. 3, sd pt being on the arc of a 11,359.16 ft radius curve to the rt chord bearing N 14d53'57" E, th NE'ly alg the arc of sd curve 4804.17 ft to the pt of tangency of sd curve and a POE									

361889						Third Addition to Michigan Central Park	Roscommon Forest Management Unit	FRD	1.6
LERC Comments:									
Description: Block: 96, LOT 10, 11, 12, B, 14, 15, 16, 17, 18, 19, 20, 21, 22, 23, 24, 25, 26, 27, 28, 29, 30, 31, 32, 33, 34, 35, 36, 37									

361619						Third Addition to Michigan Central Park	Roscommon Forest Management Unit	FRD	0.1
LERC Comments:									
Description: Block: 52, LOT 1									

361620						Third Addition to Michigan Central Park	Roscommon Forest Management Unit	FRD	0.2
LERC Comments:									
Description: Block: 52, LOT 2, 3, 4, 5									

392255						Kelsey Addition	Roscommon Forest Management Unit	FRD	13.1
LERC Comments:									
Description: Outlot A									

362810						Third Addition to Michigan Central Park	Roscommon Forest Management Unit	FRD	0.6
LERC Comments:									
Description: Block: 112, LOT 18, 19, 20, 21, 22, 23, 24, 25, 26, 27, 28, 29									

362811						Third Addition to Michigan Central Park	Roscommon Forest Management Unit	FRD	0.1
LERC Comments:									
Description: Block: 112, Lots 30, 31 & 32 exc that part lyg within hwy r/w									

Retain

Roscommon County

Parcel Count: 543

Acreage: 4,080.2

Parcel ID	Town	Range	Sec	QQ	Q	Subdivision	Project Area	Division	Acres
391548						Third Addition to Michigan Central Park	Roscommon Forest Management Unit	FRD	0.2
LERC Comments: Description: Block: 115, All that part of Lots 19, 20, 21, 27 & 28 exc that pt lying within hwy r/w									
391551						Third Addition to Michigan Central Park	Roscommon Forest Management Unit	FRD	0.2
LERC Comments: Description: Block: 115, LOT 22, 23, 24, 25, 26									
391552						Third Addition to Michigan Central Park	Roscommon Forest Management Unit	FRD	0.9
LERC Comments: Description: Block: 116, LOT 1, 10, 11, 12, 15, 16, 17, 18, 19, 2, 20, 21, 22, 4, 6, 7, 8, 9									
391557						Third Addition to Michigan Central Park	Roscommon Forest Management Unit	FRD	0.6
LERC Comments: Description: Block: 116, LOT 26, 27, 28, 29, 30, 31, 32, 33, 34, 35, 36, 37, 38, 39, 40, 41, 42, 43, 44, 45, 46, 47, 48									
391554						Third Addition to Michigan Central Park	Roscommon Forest Management Unit	FRD	0.2
LERC Comments: Description: Block: 116, Lot 23 to 25 exc all that part which lies bet a ln desc as beg at a pt on S ln of Sec. 3 which is S 89d44'18" W 513.60 ft from the S 1/4 cor of sd Sec. th NE'ly alg the arc of a curve to the right having a radius of 11,359.16 ft, a distance of 2217.51 ft, th S 75d54'01" E 120 ft, th N 14d23'59" E 117.70 ft, th S 75d18'01" E 120 ft th NE'ly alg the arc of a curve to the right having a radius of 11,359.16 ft a distance of 2420.69 ft to the pt of tangent of sd curve, th N 29d54'35" E 2015.61 ft to a pt of ending on the N ln of Sec. 3, and a line lying 35 ft W'ly of and par to a ln desc as com at a pt on the S ln of Sec. 3 which is S									
391558						Third Addition to Michigan Central Park	Roscommon Forest Management Unit	FRD	0.1
LERC Comments: Description: Block: 116, LOT B									
361909						Third Addition to Michigan Central Park	Roscommon Forest Management Unit	FRD	0.4
LERC Comments: Description: Block: 102, LOT 10, 11, 12, 6, 7, 8, 9									

Retain

Roscommon County

Parcel Count: 543

Acreage: 4,080.2

Parcel ID	Town	Range	Sec	QQ	Q	Subdivision	Project Area	Division	Acres
361910						Third Addition to Michigan Central Park	Roscommon Forest Management Unit	FRD	0.1
LERC Comments: Description: Block: 102, Lots 16 and 17 ex Hwy rw									
361914						Third Addition to Michigan Central Park	Roscommon Forest Management Unit	FRD	0.2
LERC Comments: Description: Block: 102, All of Lots 27 to 29 and all that part of Lots 30 to 32 excluding which lies bet a ln desc as beg at a pt on S ln of Sec. 3 which is S 89d 44'18" W 513.60 ft from the S 1/4 cor of sd Sec. th NE'ly alg the arc of a curve to the right having a radius of 11,359.16 ft, a distance of 2217.51 ft, th S 75d54'01" E 120 ft, th N 14d23'59" E 117.70 ft, th S 75d18'01" E 120 ft th NE'ly alg the arc of a curve to the right having a radius of 11,359.16 ft a distance of 2420.69 ft to the pt of tangent of sd curve, th N 29d54'35" E 2015.61 ft to a pt of ending on the N ln of Sec. 3, and a line lying 35 ft W'ly of and par to a ln desc as com ata pt									
361917						Third Addition to Michigan Central Park	Roscommon Forest Management Unit	FRD	0.6
LERC Comments: Description: Block: 102, LOT 33, 34, 35, 36, 37, 39, 41, 43, 45, 47, 48									
2034757						Third Addition to Michigan Central Park	Roscommon Forest Management Unit	FRD	0.3
LERC Comments: Description: Block 102; Lots 38, 40, 42, 44, 46									
2034738						Third Addition to Michigan Central Park	Roscommon Forest Management Unit	FRD	0.1
LERC Comments: Description: Block 111, Lot 37									
2034160						Third Addition to Michigan Central Park	Roscommon Forest Management Unit	FRD	0.3
LERC Comments: Description: Block: 65, Lot 11, 28, 30, 37, 39, 41									
2034161						Third Addition to Michigan Central Park	Roscommon Forest Management Unit	FRD	0.1
LERC Comments: Description: Block: 65, Lot 42, 44									

Retain							Roscommon County	Parcel Count: 543	Acreage: 4,080.2
Parcel ID	Town	Range	Sec	QQ	Q	Subdivision	Project Area	Division	Acres
2034162						Third Addition to Michigan Central Park	Roscommon Forest Management Unit	FRD	0.4
LERC Comments: Description: Block: 65, Lot 9, 23, 24, 25, 26, 46									
2034163						Third Addition to Michigan Central Park	Roscommon Forest Management Unit	FRD	0.1
LERC Comments: Description: Block: 65, Lot 3, 5									
2034164						Third Addition to Michigan Central Park	Roscommon Forest Management Unit	FRD	0.1
LERC Comments: Description: Block: 65, Lot 7									
2034165						Third Addition to Michigan Central Park	Roscommon Forest Management Unit	FRD	0.1
LERC Comments: Description: Block: 65, Lot 35									
2034166						Third Addition to Michigan Central Park	Roscommon Forest Management Unit	FRD	0.1
LERC Comments: Description: Block: 65, Lot 6, 33									
2034167						Third Addition to Michigan Central Park	Roscommon Forest Management Unit	FRD	0.4
LERC Comments: Description: Block: 65, Lot 1, 2, 43, 45, 47, 48									
391792						Third Addition to Michigan Central Park	Roscommon Forest Management Unit	FRD	1.1
LERC Comments: Description: Block: 139, LOT 14, 15, 16, 17, 18, 19, 20, 21, 22, 24, 25, 26, 28, 29, 30, 31, 32, 33, 34, 35, 36, 37									

Retain

Roscommon County

Parcel Count: 543

Acreage: 4,080.2

Parcel ID	Town	Range	Sec	QQ	Q	Subdivision	Project Area	Division	Acres
-----------	------	-------	-----	----	---	-------------	--------------	----------	-------

391804 Third Addition to Michigan Central Park Roscommon Forest Management Unit FRD 0.2
LERC Comments:
Description: Block: 140, Lots 10,11 & 12 & Lot 9 W of c/l of Co. Road

391809 Third Addition to Michigan Central Park Roscommon Forest Management Unit FRD 0.1
LERC Comments:
Description: Block: 140, 39, W of Co. Road; 40 W of Co. Road

391817 Third Addition to Michigan Central Park Roscommon Forest Management Unit FRD 0.1
LERC Comments:
Description: Block: 140, LOT B

391855 Third Addition to Michigan Central Park Roscommon Forest Management Unit FRD 0.1
LERC Comments:
Description: Block: 145, LOT 10

391856 Third Addition to Michigan Central Park Roscommon Forest Management Unit FRD 0.1
LERC Comments:
Description: Block: 145, LOT 12

391857 Third Addition to Michigan Central Park Roscommon Forest Management Unit FRD 0.1
LERC Comments:
Description: Block: 145, LOT 14

391858 Third Addition to Michigan Central Park Roscommon Forest Management Unit FRD 0.1
LERC Comments:
Description: Block: 145, LOT 15

Retain							Roscommon County	Parcel Count: 543	Acreage: 4,080.2
Parcel ID	Town	Range	Sec	QQ	Q	Subdivision	Project Area	Division	Acres
391859						Third Addition to Michigan Central Park	Roscommon Forest Management Unit	FRD	0.1
LERC Comments: Description: Block: 145, LOT 17									
391870						Third Addition to Michigan Central Park	Roscommon Forest Management Unit	FRD	0.1
LERC Comments: Description: Block: 145, Lot B All that part which lies NW'ly of a line 73 feet NW'ly of, measured at right angles, and parallel to the survey line of US Hy 27									
391871						Third Addition to Michigan Central Park	Roscommon Forest Management Unit	FRD	0.2
LERC Comments: Description: Block: 146, LOT 5, 7, 9, 11									
391873						Third Addition to Michigan Central Park	Roscommon Forest Management Unit	FRD	0.3
LERC Comments: Description: Block: 146, LOT 14, 15, 16, 17, 18									
391875						Third Addition to Michigan Central Park	Roscommon Forest Management Unit	FRD	1.1
LERC Comments: Description: Block: 146, LOT 24, 25, 26, 27, 28, 29, 30, 31, 32, 33, 34, 35, 36, 37, 38, 39, 40, 41, 42, 43									
391876						Third Addition to Michigan Central Park	Roscommon Forest Management Unit	FRD	0.1
LERC Comments: Description: Block: 146, LOT B									
391877						Third Addition to Michigan Central Park	Roscommon Forest Management Unit	FRD	0.7
LERC Comments: Description: Block: 147, LOTS 1 to 12 inclusive									

Retain

Roscommon County

Parcel Count: 543

Acreage: 4,080.2

Parcel ID	Town	Range	Sec	QQ	Q	Subdivision	Project Area	Division	Acres
-----------	------	-------	-----	----	---	-------------	--------------	----------	-------

391878
LERC Comments:
Description: Block: 147, LOTS 14 to 45 inclusive

Third Addition to Michigan Central Park

Roscommon Forest Management Unit

FRD

0.6

391879
LERC Comments:
Description: Block: 147, LOT B

Third Addition to Michigan Central Park

Roscommon Forest Management Unit

FRD

0.1

391886
LERC Comments:
Description: Block: 148, Lot 14 and 15, All that part which lies NW'ly of a line 73 ft NW'ly of, measured at right angles, and parallel to the survey line of US Hy 27

Third Addition to Michigan Central Park

Roscommon Forest Management Unit

FRD

0.1

391887
LERC Comments:
Description: Block: 148, LOT 16, 17, 18, 19, 20

Third Addition to Michigan Central Park

Roscommon Forest Management Unit

FRD

0.3

391891
LERC Comments:
Description: Block: 148, Lot 13 All that part which lies NW'ly of a line 73 ft NW'ly of, measured at right angles, and parallel to the survey line of US Hy 27

Third Addition to Michigan Central Park

Roscommon Forest Management Unit

FRD

0.1

391894
LERC Comments:
Description: Block: 148, LOT 21, 22, 23, 24, 44, 45

Third Addition to Michigan Central Park

Roscommon Forest Management Unit

FRD

0.3

391938
LERC Comments:
Description: Block: 153, LOT 10, 11, 12, 4, 5, 6, 7, 8, 9

Third Addition to Michigan Central Park

Roscommon Forest Management Unit

FRD

0.6

Retain

Roscommon County

Parcel Count: 543

Acreage: 4,080.2

Parcel ID	Town	Range	Sec	QQ	Q	Subdivision	Project Area	Division	Acres
391941						Third Addition to Michigan Central Park	Roscommon Forest Management Unit	FRD	1.9
LERC Comments: Description: Block: 153, LOT 14, 15, 16, 17, 18, 19, 20, 21, 22, 23, 24, 25, 26, 27, 28, 29, 30, 31, 32, 33, 34, 35, 36, 37, 38, 39, 40, 41, 42, 43, 44, 45									
391943						Third Addition to Michigan Central Park	Roscommon Forest Management Unit	FRD	0.1
LERC Comments: Description: Block: 153, LOT B									
391944						Third Addition to Michigan Central Park	Roscommon Forest Management Unit	FRD	0.7
LERC Comments: Description: Block: 154, LOT 1, 10, 11, 12, 2, 3, 4, 5, 6, 7, 8, 9									
362800						Third Addition to Michigan Central Park	Roscommon Forest Management Unit	FRD	0.2
LERC Comments: Description: Block: 111, LOT 14, 15, 16, 17, 18									
362801						Third Addition to Michigan Central Park	Roscommon Forest Management Unit	FRD	0.4
LERC Comments: Description: Block: 111, All of Lots 22 to 26 and that part of Lots 19, 20, 21, 27 and 28 exc all that part which lies bet a ln desc as beg at a pt on S ln of Sec. 3 which is S 89d44'18" W 513.60 ft from the S 1/4 cor of sd Sec. th NE'ly alg the arc of a curve to the right having a radius of 11,359.16 ft, a distance of 2217.51 ft, th S 75d54'01" E 120 ft, th N 14d23'59" E 117.70 ft, th S 75d18'01" E 120 ft th NE'ly alg the arc of a curve to the right having a radius of 11,359.16 ft a distance of 2420.69 ft to the pt of tangent of sd curve, th N 29d54'35" E 2015.61 ft to a pt of ending on the N ln of Sec. 3, and a line lying 35 ft W'ly of and par to a ln									
391559						Third Addition to Michigan Central Park	Roscommon Forest Management Unit	FRD	0.9
LERC Comments: Description: Block: 117, Lots 2 and 3 West of centerline of County Road, All of Lots 4 to 12, 14 to 20 & Lot B									
391567							Roscommon Forest Management Unit	FRD	1
LERC Comments: Description:									

Retain

Roscommon County

Parcel Count: 543

Acreage: 4,080.2

Parcel ID	Town	Range	Sec	QQ	Q	Subdivision	Project Area	Division	Acres
391626						Third Addition to Michigan Central Park	Roscommon Forest Management Unit	FRD	0.1
LERC Comments: Description: Block: 123, Lots 4 and 5, W of c/l of Co. Road									
391629						Third Addition to Michigan Central Park	Roscommon Forest Management Unit	FRD	0.5
LERC Comments: Description: Block: 123, LOT 15, 17, 18, 19, 20, 21, 22, 23, 24									
391630						Third Addition to Michigan Central Park	Roscommon Forest Management Unit	FRD	0.1
LERC Comments: Description: Block: 123, LOT 14									
391636						Third Addition to Michigan Central Park	Roscommon Forest Management Unit	FRD	0.1
LERC Comments: Description: Block: 123, LOT B									
391632						Third Addition to Michigan Central Park	Roscommon Forest Management Unit	FRD	0.8
LERC Comments: Description: Block: 123, All of Lots 29 to 42 inclusive, and all that part of Lots 43 and 44 lying West of centerline of County Road									
391637						Third Addition to Michigan Central Park	Roscommon Forest Management Unit	FRD	0.6
LERC Comments: Description: Block: 124, LOT 1, 10, 11, 12, 2, 3, 4, 5, 6, 7, 8, 9									
391639						Third Addition to Michigan Central Park	Roscommon Forest Management Unit	FRD	0.1
LERC Comments: Description: Block: 124, LOT B									

Retain

Roscommon County

Parcel Count: 543

Acreage: 4,080.2

Parcel ID	Town	Range	Sec	QQ	Q	Subdivision	Project Area	Division	Acres
391638						Third Addition to Michigan Central Park	Roscommon Forest Management Unit	FRD	0.5
LERC Comments:									
Description: Block: 124, LOT 14, 15, 16, 17, 18, 19, 20, 21, 22, 23, 24, 25, 26, 27, 28, 29, 30, 31, 32, 33, 34, 35, 36, 37, 38, 39, 40, 41, 42, 43, 44, 45, 46, 47, 48									
391640						Third Addition to Michigan Central Park	Roscommon Forest Management Unit	FRD	0.1
LERC Comments:									
Description: Block: 125, Lots 1 & 2 exc that part lyg within hwy r/w									
391653						Third Addition to Michigan Central Park	Roscommon Forest Management Unit	FRD	0.1
LERC Comments:									
Description: Block: 125, Lots 23, 24 & 25 exc that part lyg within hwy r/w									
391657						Third Addition to Michigan Central Park	Roscommon Forest Management Unit	FRD	0.1
LERC Comments:									
Description: Block: 125, Lots 46 and 47 exc that part lyg within hwy r/w									
391660						Third Addition to Michigan Central Park	Roscommon Forest Management Unit	FRD	0.1
LERC Comments:									
Description: Block: 125, LOT 48									
391671						Third Addition to Michigan Central Park	Roscommon Forest Management Unit	FRD	0.2
LERC Comments:									
Description: Block: 128, LOT 1, 2, 3									
391672						Third Addition to Michigan Central Park	Roscommon Forest Management Unit	FRD	0.1
LERC Comments:									
Description: Block: 128, Lots 4 & 5 exc that part lyg within hwy r/w									

Retain

Roscommon County

Parcel Count: 543

Acreage: 4,080.2

Parcel ID	Town	Range	Sec	QQ	Q	Subdivision	Project Area	Division	Acres
-----------	------	-------	-----	----	---	-------------	--------------	----------	-------

391676						Third Addition to Michigan Central Park	Roscommon Forest Management Unit	FRD	0.1
--------	--	--	--	--	--	---	----------------------------------	-----	-----

LERC Comments:

Description: Block: 128, Lots 43 & 44 exc that part lying within hwy r/w

391679						Third Addition to Michigan Central Park	Roscommon Forest Management Unit	FRD	0.2
--------	--	--	--	--	--	---	----------------------------------	-----	-----

LERC Comments:

Description: Block: 128, LOT 45, 46, 47, 48

391681						Third Addition to Michigan Central Park	Roscommon Forest Management Unit	FRD	0.2
--------	--	--	--	--	--	---	----------------------------------	-----	-----

LERC Comments:

Description: Block: 129, LOT 4, 6, 8

391688						Third Addition to Michigan Central Park	Roscommon Forest Management Unit	FRD	0.1
--------	--	--	--	--	--	---	----------------------------------	-----	-----

LERC Comments:

Description: Block: 129, LOT B

391693						Third Addition to Michigan Central Park	Roscommon Forest Management Unit	FRD	0.1
--------	--	--	--	--	--	---	----------------------------------	-----	-----

LERC Comments:

Description: Block: 130, Lots 41 and 42 W of c/l of Co. Road

391697						Third Addition to Michigan Central Park	Roscommon Forest Management Unit	FRD	0.1
--------	--	--	--	--	--	---	----------------------------------	-----	-----

LERC Comments:

Description: Block: 130, LOT B

391746						Third Addition to Michigan Central Park	Roscommon Forest Management Unit	FRD	0.1
--------	--	--	--	--	--	---	----------------------------------	-----	-----

LERC Comments:

Description: Block: 135, Lots 11 and 12

Retain

Roscommon County

Parcel Count: 543

Acreage: 4,080.2

Parcel ID	Town	Range	Sec	QQ	Q	Subdivision	Project Area	Division	Acres
391755						Third Addition to Michigan Central Park	Roscommon Forest Management Unit	FRD	0.6
LERC Comments:									
Description: Block: 135, LOT 14, 15, 16, 17, 18, 19, 20, 21, 22, 23, 24, 25, 26, 27, 28, 29, 30, 31, 32, 33, 34, 35, 36, 38									
391756						Third Addition to Michigan Central Park	Roscommon Forest Management Unit	FRD	0.1
LERC Comments:									
Description: Block: 135, Lot 41, W of c/l of Co. Road									
391768						Third Addition to Michigan Central Park	Roscommon Forest Management Unit	FRD	0.1
LERC Comments:									
Description: Block: 135, LOT B									
391769						Third Addition to Michigan Central Park	Roscommon Forest Management Unit	FRD	0.7
LERC Comments:									
Description: Block: 136, LOT 1, 10, 11, 12, 2, 3, 4, 5, 6, 7, 8, 9									
391771						Third Addition to Michigan Central Park	Roscommon Forest Management Unit	FRD	0.6
LERC Comments:									
Description: Block: 136, LOT 14, 15, 16, 17, 18, 19, 20, 21, 22, 23, 24, 25									
391777						Third Addition to Michigan Central Park	Roscommon Forest Management Unit	FRD	0.1
LERC Comments:									
Description: Block: 136, LOT B									
391778						Third Addition to Michigan Central Park	Roscommon Forest Management Unit	FRD	0.3
LERC Comments:									
Description: Block: 137, LOT 1, 2, 3, 4, 5									

Retain

Roscommon County

Parcel Count: 543

Acreage: 4,080.2

Parcel ID	Town	Range	Sec	QQ	Q	Subdivision	Project Area	Division	Acres
391779						Third Addition to Michigan Central Park	Roscommon Forest Management Unit	FRD	0.1
LERC Comments:									
Description: Block: 137, Lots 6 & 7 exc that pt lying within hwy r/w									
391791						Third Addition to Michigan Central Park	Roscommon Forest Management Unit	FRD	0.2
LERC Comments:									
Description: Block: 139, LOT 23, 27, 38, 39									
391793						Third Addition to Michigan Central Park	Roscommon Forest Management Unit	FRD	0.1
LERC Comments:									
Description: Block: 139, LOT B									
391945						Third Addition to Michigan Central Park	Roscommon Forest Management Unit	FRD	2.1
LERC Comments:									
Description: Block: 154, LOT 14, 15, 16, 17, 18, 19, 20, 21, 22, 23, 24, 25, 26, 27, 28, 29, 30, 31, 32, 33, 34, 35, 36, 37, 38, 39, 40, 41, 42, 43, 44, 45, 46, 47, 48									
391946						Third Addition to Michigan Central Park	Roscommon Forest Management Unit	FRD	0.1
LERC Comments:									
Description: Block: 154, LOT B									
391947						Third Addition to Michigan Central Park	Roscommon Forest Management Unit	FRD	0.9
LERC Comments:									
Description: Block: 155, LOT 1, 10, 11, 12, 2, 3, 4, 5, 6, 7, 8, 9									
391948						Third Addition to Michigan Central Park	Roscommon Forest Management Unit	FRD	2.9
LERC Comments:									
Description: Block: 155, LOT 14, 15, 16, 17, 18, 19, 20, 21, 22, 23, 24, 25, 26, 27, 28, 29, 30, 31, 32, 33, 34, 35, 36, 37, 38, 39, 40, 41, 42, 43, 44, 45, 46, 47, 48, 49, 50, 51									

Retain							Roscommon County	Parcel Count: 543	Acreage: 4,080.2
Parcel ID	Town	Range	Sec	QQ	Q	Subdivision	Project Area	Division	Acres
391949						Third Addition to Michigan Central Park	Roscommon Forest Management Unit	FRD	0.1
LERC Comments: Description: Block: 155, LOT B									
391956						Third Addition to Michigan Central Park	Roscommon Forest Management Unit	FRD	2.5
LERC Comments: Description: Block: 156, LOT 14, 15, 16, 17, 18, 19, 20, 21, 22, 23, 24, 25, 26, 27, 28, 29, 30, 31, 32, 33, 34, 35, 36, 37, 38, 39, 40, 41, 42, 43, 44, 45									
391958						Third Addition to Michigan Central Park	Roscommon Forest Management Unit	FRD	0.1
LERC Comments: Description: Block: 156, LOT B									
391983						Third Addition to Michigan Central Park	Roscommon Forest Management Unit	FRD	0.2
LERC Comments: Description: Block: A, LOT 1, 2, 3, 4									
391984						Third Addition to Michigan Central Park	Roscommon Forest Management Unit	FRD	2.6
LERC Comments: Description: Block: B, LOT 1, 10, 11, 12, B, 14, 15, 16, 17, 18, 19, 2, 20, 21, 22, 23, 24, 25, 26, 27, 28, 29, 3, 30, 31, 32, 33, 34, 35, 36, 37, 38, 39, 4, 40, 41, 42, 43, 5, 6, 7, 8, 9									
361193						Second Add'n to Michigan Central Park	Roscommon Forest Management Unit	FRD	2.9
LERC Comments: Description: Block: 01, LOT 1, 10, 11, 12, 13, 14, 15, 16, 17, 18, 19, 2, 20, 21, 22, 23, 24, 25, 26, 27, 28, 29, 3, 30, 31, 32, 33, 34, 35, 36, 37, 38, 39, 4, 40, 41, 42, 43, 44, 45, 46, 47, 48, 49, 5, 50, 6, 7, 8, 9									
361194						Second Add'n to Michigan Central Park	Roscommon Forest Management Unit	FRD	1.5
LERC Comments: Description: Block: 02, LOT 1, 10, 11, 12, 13, 14, 15, 16, 17, 18, 19, 2, 20, 21, 22, 23, 24, 25, 3, 4, 5, 6, 7, 8, 9									

Retain

Roscommon County

Parcel Count: 543

Acreage: 4,080.2

Parcel ID	Town	Range	Sec	QQ	Q	Subdivision	Project Area	Division	Acres
361195						Second Add'n to Michigan Central Park	Roscommon Forest Management Unit	FRD	0.1
LERC Comments: Description: Block: 02, Lot 26 exc W'ly 48 ft of S'ly 5 ft.									
361198						Second Add'n to Michigan Central Park	Roscommon Forest Management Unit	FRD	1.5
LERC Comments: Description: Block: 02, LOT 27, 28, 29, 30, 31, 32, 33, 34, 35, 36, 37, 38, 39, 40, 41, 42, 43, 44, 45, 46, 47, 48, 49, 50									
361200						Second Add'n to Michigan Central Park	Roscommon Forest Management Unit	FRD	0.1
LERC Comments: Description: Block: 03, All that part of Lots 14, 16, 17, 19, which lies E'ly of a line 100 ft E'ly of (measured at right angles) and parallel to a line desc as: beginning at a point on the N line of said Sec which is S 89d44'18" W a distance of 613.75 ft from the N 1/4 cor of said Sec 10 said point being on the arc of a 11459.16 ft radius curve to the left (chord bearing S 0d33'27" W), th S'ly along the arc of said curve 932.50 ft to the pt of tangency of said curve to a pt of ending									
361235						Second Add'n to Michigan Central Park	Roscommon Forest Management Unit	FRD	3
LERC Comments: Description: Block: 06, LOT 1, 10, 11, 12, 13, 14, 15, 16, 17, 18, 19, 2, 20, 21, 22, 23, 24, 25, 26, 27, 28, 29, 3, 30, 31, 32, 33, 34, 35, 36, 37, 38, 39, 4, 40, 41, 42, 43, 44, 45, 46, 47, 48, 49, 5, 50, 6, 7, 8, 9									
361236						Second Add'n to Michigan Central Park	Roscommon Forest Management Unit	FRD	2.8
LERC Comments: Description: Block: 07, LOT 1, 10, 11, 12, 13, 14, 15, 16, 17, 18, 19, 2, 20, 21, 22, 23, 24, 25, 26, 27, 28, 29, 3, 30, 31, 32, 33, 34, 35, 36, 37, 38, 39, 4, 40, 41, 42, 43, 44, 45, 46, 47, 48, 49, 5, 50, 6, 7, 8, 9									
361237						Second Add'n to Michigan Central Park	Roscommon Forest Management Unit	FRD	2.8
LERC Comments: Description: Block: 08, LOT 1, 10, 11, 12, 13, 14, 15, 16, 17, 18, 19, 2, 20, 21, 22, 23, 24, 25, 26, 27, 28, 29, 3, 30, 31, 32, 33, 34, 35, 36, 37, 38, 39, 4, 40, 41, 42, 43, 44, 45, 46, 47, 48, 49, 5, 50, 6, 7, 8, 9									
361239						Second Add'n to Michigan Central Park	Roscommon Forest Management Unit	FRD	2.8
LERC Comments: Description: Block: 09, LOT 1, 10, 11, 12, 13, 14, 15, 16, 17, 18, 19, 2, 20, 21, 22, 23, 24, 25, 26, 27, 28, 29, 3, 30, 31, 32, 33, 34, 35, 36, 37, 38, 39, 4, 40, 41, 42, 43, 44, 45, 46, 47, 48, 49, 5, 50, 6, 7, 8, 9									

Retain

Roscommon County

Parcel Count: 543

Acreage: 4,080.2

Parcel ID	Town	Range	Sec	QQ	Q	Subdivision	Project Area	Division	Acres
361240						Second Add'n to Michigan Central Park	Roscommon Forest Management Unit	FRD	2.8
LERC Comments:									
Description: Block: 10, LOT 1, 10, 11, 12, 13, 14, 15, 16, 17, 18, 19, 2, 20, 21, 22, 23, 24, 25, 26, 27, 28, 29, 3, 30, 31, 32, 33, 34, 35, 36, 37, 38, 39, 4, 40, 41, 42, 43, 44, 45, 46, 47, 48, 49, 5, 50, 6, 7, 8, 9									
361242						Second Add'n to Michigan Central Park	Roscommon Forest Management Unit	FRD	2.8
LERC Comments:									
Description: Block: 11, LOT 1, 10, 11, 12, 13, 14, 15, 16, 17, 18, 19, 2, 20, 21, 22, 23, 24, 25, 26, 27, 28, 29, 3, 30, 31, 32, 33, 34, 35, 36, 37, 38, 39, 4, 40, 41, 42, 43, 44, 45, 46, 47, 48, 49, 5, 50, 6, 7, 8, 9									
361249						Second Add'n to Michigan Central Park	Roscommon Forest Management Unit	FRD	2.8
LERC Comments:									
Description: Block: 16, LOT 1, 10, 11, 12, 13, 14, 15, 16, 17, 18, 19, 2, 20, 21, 22, 23, 24, 25, 26, 27, 28, 29, 3, 30, 31, 32, 33, 34, 35, 36, 37, 38, 39, 4, 40, 41, 42, 43, 44, 45, 46, 47, 48, 49, 5, 50, 6, 7, 8, 9									
361250						Second Add'n to Michigan Central Park	Roscommon Forest Management Unit	FRD	3
LERC Comments:									
Description: Block: 17, LOT 1, 10, 11, 12, 13, 14, 15, 16, 17, 18, 19, 2, 20, 21, 22, 23, 24, 25, 26, 27, 28, 29, 3, 30, 31, 32, 33, 34, 35, 36, 37, 38, 39, 4, 40, 41, 42, 43, 44, 45, 46, 47, 48, 49, 5, 50, 6, 7, 8, 9									
361256						Second Add'n to Michigan Central Park	Roscommon Forest Management Unit	FRD	2.8
LERC Comments:									
Description: Block: 21, LOT 1, 10, 11, 12, 13, 14, 15, 16, 17, 18, 19, 2, 20, 21, 22, 23, 24, 25, 26, 27, 28, 29, 3, 30, 31, 32, 33, 34, 35, 36, 37, 38, 39, 4, 40, 41, 42, 43, 44, 45, 46, 47, 5, 6, 7, 8, 9									
361257						Second Add'n to Michigan Central Park	Roscommon Forest Management Unit	FRD	0.1
LERC Comments:									
Description: Block: 21, Lot 48 exc W'ly 48 ft									
361260						Second Add'n to Michigan Central Park	Roscommon Forest Management Unit	FRD	0.1
LERC Comments:									
Description: Block: 21, Lot 49 exc W'ly 48 ft.									

Retain

Roscommon County

Parcel Count: 543

Acreage: 4,080.2

Parcel ID	Town	Range	Sec	QQ	Q	Subdivision	Project Area	Division	Acres
-----------	------	-------	-----	----	---	-------------	--------------	----------	-------

361263						Second Add'n to Michigan Central Park	Roscommon Forest Management Unit	FRD	0.1
LERC Comments:									
Description: Block: 21, Lot 50 exc W'ly 48 ft									

2034771						Third Addition to Michigan Central Park	Roscommon Forest Management Unit	FRD	0.2
LERC Comments:									
Description: Block 123; Lots 9, 10, 11									

2034775						Third Addition to Michigan Central Park	Roscommon Forest Management Unit	FRD	0.1
LERC Comments:									
Description: Block 130; Lot 8									

2034777						Third Addition to Michigan Central Park	Roscommon Forest Management Unit	FRD	0.2
LERC Comments:									
Description: Block 130; Lots 9, 10, 11, 12									

2034778						Third Addition to Michigan Central Park	Roscommon Forest Management Unit	FRD	0.1
LERC Comments:									
Description: Block 130; Lot 22									

2034780						Third Addition to Michigan Central Park	Roscommon Forest Management Unit	FRD	1.4
LERC Comments:									
Description: Block 130; Lots 14 thru 21 and Lots 23 thru 40									

2034764						Third Addition to Michigan Central Park	Roscommon Forest Management Unit	FRD	0.1
LERC Comments:									
Description: Block 116; Lot 14									

Retain							Roscommon County	Parcel Count: 543	Acreage: 4,080.2
Parcel ID	Town	Range	Sec	QQ	Q	Subdivision	Project Area	Division	Acres
2034765						Third Addition to Michigan Central Park	Roscommon Forest Management Unit	FRD	0.1
LERC Comments: Description: Block 116; Lots 3 and 5									
2034752						Third Addition to Michigan Central Park	Roscommon Forest Management Unit	FRD	0.1
LERC Comments: Description: Block 102, Lots 14 and 15									
2034168						Third Addition to Michigan Central Park	Roscommon Forest Management Unit	FRD	0.1
LERC Comments: Description: Block: 65, Lot 4									
2034169						Third Addition to Michigan Central Park	Roscommon Forest Management Unit	FRD	0.5
LERC Comments: Description: Block: 65, Lot B, 14, 15, 16, 17, 18, 19, 20, 21									
2034170						Third Addition to Michigan Central Park	Roscommon Forest Management Unit	FRD	0.1
LERC Comments: Description: Block: 65, Lot 22									
2034171						Third Addition to Michigan Central Park	Roscommon Forest Management Unit	FRD	0.1
LERC Comments: Description: Block: 65, Lot 29, 31									
2034172						Third Addition to Michigan Central Park	Roscommon Forest Management Unit	FRD	0.2
LERC Comments: Description: Block: 65, Lot 8, 10, 12									

Retain

Roscommon County

Parcel Count: 543

Acreage: 4,080.2

Parcel ID	Town	Range	Sec	QQ	Q	Subdivision	Project Area	Division	Acres
-----------	------	-------	-----	----	---	-------------	--------------	----------	-------

2034173						Third Addition to Michigan Central Park	Roscommon Forest Management Unit	FRD	0.3
---------	--	--	--	--	--	---	----------------------------------	-----	-----

LERC Comments:

Description: Block: 65, Lot 32, 34, 36, 38, 40

361908						Third Addition to Michigan Central Park	Roscommon Forest Management Unit	FRD	0.1
--------	--	--	--	--	--	---	----------------------------------	-----	-----

LERC Comments:

Description: Block: 102, LOT 4

1038804						Third Addition to Michigan Central Park	Roscommon Forest Management Unit	FRD	0.1
---------	--	--	--	--	--	---	----------------------------------	-----	-----

LERC Comments:

Description: Lots 22 & 23 Blk 25

1085765						Third Addition to Michigan Central Park	Roscommon Forest Management Unit	FRD	0.1
---------	--	--	--	--	--	---	----------------------------------	-----	-----

LERC Comments:

Description: LOT 35 BLK 66

1085766						Third Addition to Michigan Central Park	Roscommon Forest Management Unit	FRD	0.2
---------	--	--	--	--	--	---	----------------------------------	-----	-----

LERC Comments:

Description: LOT 1, 2, 3, 5 BLK 102

1123062						Third Addition to Michigan Central Park	Roscommon Forest Management Unit	FRD	0.2
---------	--	--	--	--	--	---	----------------------------------	-----	-----

LERC Comments:

Description: Lots 46 to 48 incl Blk 69

361921						Third Addition to Michigan Central Park	Roscommon Forest Management Unit	FRD	0.2
--------	--	--	--	--	--	---	----------------------------------	-----	-----

LERC Comments:

Description: Block: 103, LOT 1, 2, 3, 4, 5

Retain							Roscommon County	Parcel Count: 543	Acreage: 4,080.2
Parcel ID	Town	Range	Sec	QQ	Q	Subdivision	Project Area	Division	Acres
361922						Third Addition to Michigan Central Park	Roscommon Forest Management Unit	FRD	0.2
LERC Comments: Description: Block: 103, LOT 7, 8, 9									
391682						Third Addition to Michigan Central Park	Roscommon Forest Management Unit	FRD	0.2
LERC Comments: Description: Block: 129, LOT 1, 2, 3									
391683						Third Addition to Michigan Central Park	Roscommon Forest Management Unit	FRD	0.1
LERC Comments: Description: Block: 129, LOT 5									
391684						Third Addition to Michigan Central Park	Roscommon Forest Management Unit	FRD	0.1
LERC Comments: Description: Block: 129, LOT 7									
391685						Third Addition to Michigan Central Park	Roscommon Forest Management Unit	FRD	0.1
LERC Comments: Description: Block: 129, LOT 9									
391686						Third Addition to Michigan Central Park	Roscommon Forest Management Unit	FRD	0.1
LERC Comments: Description: Block: 129, LOT 10, 11, 12									
391772						Third Addition to Michigan Central Park	Roscommon Forest Management Unit	FRD	0.4
LERC Comments: Description: Block: 136, LOT 26, 28, 30, 32, 34, 35, 36, 37									

Retain

Roscommon County

Parcel Count: 543

Acreage: 4,080.2

Parcel ID	Town	Range	Sec	QQ	Q	Subdivision	Project Area	Division	Acres
391775						Third Addition to Michigan Central Park	Roscommon Forest Management Unit	FRD	0.1
LERC Comments: Description: Block: 136, LOT 31									
391773						Third Addition to Michigan Central Park	Roscommon Forest Management Unit	FRD	0.1
LERC Comments: Description: Block: 136, LOT 27									
391774						Third Addition to Michigan Central Park	Roscommon Forest Management Unit	FRD	0.1
LERC Comments: Description: Block: 136, LOT 29									
391776						Third Addition to Michigan Central Park	Roscommon Forest Management Unit	FRD	0.1
LERC Comments: Description: Block: 136, LOT 33									
391788						Third Addition to Michigan Central Park	Roscommon Forest Management Unit	FRD	0.4
LERC Comments: Description: Block: 139, LOT 1, 10, 11, 12, 3, 4, 6, 8									
391789						Third Addition to Michigan Central Park	Roscommon Forest Management Unit	FRD	0.1
LERC Comments: Description: Block: 139, LOT 2									
391790						Third Addition to Michigan Central Park	Roscommon Forest Management Unit	FRD	0.2
LERC Comments: Description: Block: 139, LOT 11, 5, 7, 9									

Retain							Roscommon County	Parcel Count: 543	Acreage: 4,080.2
Parcel ID	Town	Range	Sec	QQ	Q	Subdivision	Project Area	Division	Acres
391872						Third Addition to Michigan Central Park	Roscommon Forest Management Unit	FRD	0.2
LERC Comments: Description: Block: 146, LOT 1, 2, 3									
2025311						Third Addition to Michigan Central Park	Roscommon Forest Management Unit	FRD	0.3
LERC Comments: Description: Blk 146, Lots 4, 6, 8, 10, 12									
391864						Third Addition to Michigan Central Park	Roscommon Forest Management Unit	FRD	0.2
LERC Comments: Description: Block: 145, LOT 32, 34, 36									
391862						Third Addition to Michigan Central Park	Roscommon Forest Management Unit	FRD	0.2
LERC Comments: Description: Block: 145, LOT 31, 33, 35									
391860						Third Addition to Michigan Central Park	Roscommon Forest Management Unit	FRD	0.1
LERC Comments: Description: Block: 145, LOT 16									
391889						Third Addition to Michigan Central Park	Roscommon Forest Management Unit	FRD	1
LERC Comments: Description: Block: 148, LOT 25, 26, 27, 28, 29, 30, 31, 32, 33, 34, 35, 36, 37, 38, 40, 42									
360719						La Mona Beach		FRD	1.7
LERC Comments: Description: LOT 1, 10, 11, 12, 13, 14, 15, 2, 3, 4, 5, 6, 7, 8, 9									

Retain

Roscommon County

Parcel Count: 543

Acreage: 4,080.2

Parcel ID	Town	Range	Sec	QQ	Q	Subdivision	Project Area	Division	Acres
-----------	------	-------	-----	----	---	-------------	--------------	----------	-------

360730						La Mona Beach		FRD	16.9
--------	--	--	--	--	--	---------------	--	-----	------

LERC Comments:

Description: LOTS 256 thru 297, 298 thru 342, 343 thru 387, 388 thru 422

360731						La Mona Beach		FRD	7.5
--------	--	--	--	--	--	---------------	--	-----	-----

LERC Comments:

Description: LOTS 424 thru 433, 434 thru 437, 438 thru 482, 483 thru 490

391807						Third Addition to Michigan Central Park	Roscommon Forest Management Unit	FRD	0.4
--------	--	--	--	--	--	---	----------------------------------	-----	-----

LERC Comments:

Description: Block 140, LOT 15, 17, 19, 21, 27, 29, 31, 37

2039262						Third Addition to Michigan Central Park	Roscommon Forest Management Unit	FRD	0.1
---------	--	--	--	--	--	---	----------------------------------	-----	-----

LERC Comments:

Description: Block 140, Lot 38

2040506						Third Addition to Michigan Central Park	Roscommon Forest Management Unit	FRD	0.3
---------	--	--	--	--	--	---	----------------------------------	-----	-----

LERC Comments:

Description: Block 140, Lots 28, 30, 32, 34, 36

2040507						Third Addition to Michigan Central Park	Roscommon Forest Management Unit	FRD	0.3
---------	--	--	--	--	--	---	----------------------------------	-----	-----

LERC Comments:

Description: Block 140, Lots 22, 23, 24, 25, 26

2040508						Third Addition to Michigan Central Park	Roscommon Forest Management Unit	FRD	0.3
---------	--	--	--	--	--	---	----------------------------------	-----	-----

LERC Comments:

Description: Block 140, Lots 14, 16, 18, 20, 33

Retain

Roscommon County

Parcel Count: 543

Acreage: 4,080.2

Parcel ID	Town	Range	Sec	QQ	Q	Subdivision	Project Area	Division	Acres
391687						Third Addition to Michigan Central Park	Roscommon Forest Management Unit	FRD	1.5
LERC Comments:									
Description: Block: 129, Lots 14-36, 38, 40, 42, 44, 46, 47, 48									
2039268						Third Addition to Michigan Central Park	Roscommon Forest Management Unit	FRD	0.3
LERC Comments:									
Description: Block 129, Lots 37, 39, 41, 43, 45									
2040503						Third Addition to Michigan Central Park	Roscommon Forest Management Unit	FRD	0.1
LERC Comments:									
Description: Block 130; Lot 6 W of c/l of Co Road									
391690						Third Addition to Michigan Central Park	Roscommon Forest Management Unit	FRD	0.1
LERC Comments:									
Description: Block: 130, Lot 7 W of c/l of Co. Road									
2040537						Third Addition to Michigan Central Park	Roscommon Forest Management Unit	FRD	0.1
LERC Comments:									
Description: Block 145, Lot 38									
360887						Michigan Central Park	Roscommon Forest Management Unit	FRD	3.7
LERC Comments:									
Description: Block: 03, Lots 1 to 48 incl.									
360888						Michigan Central Park	Roscommon Forest Management Unit	FRD	0.8
LERC Comments:									
Description: Block: 04, Lots 1 to 12 incl.									

Retain

Roscommon County

Parcel Count: 543

Acreage: 4,080.2

Parcel ID	Town	Range	Sec	QQ	Q	Subdivision	Project Area	Division	Acres
-----------	------	-------	-----	----	---	-------------	--------------	----------	-------

360890
LERC Comments:
Description: Block: 04, Lots 15 to 20 incl. & Lots 25 to 48 incl.

Michigan Central Park

Roscommon Forest Management Unit

FRD

2.4

360891
LERC Comments:
Description: Block: 05, Lots 1 to 10 incl.

Michigan Central Park

Roscommon Forest Management Unit

FRD

0.7

360892
LERC Comments:
Description: Block: 05, LOT 12

Michigan Central Park

Roscommon Forest Management Unit

FRD

0.1

360893
LERC Comments:
Description: Block: 05, LOT 14, 15

Michigan Central Park

Roscommon Forest Management Unit

FRD

0.1

360894
LERC Comments:
Description: Block: 05, LOT 17

Michigan Central Park

Roscommon Forest Management Unit

FRD

0.1

360895
LERC Comments:
Description: Block: 05, LOT 19, 20

Michigan Central Park

Roscommon Forest Management Unit

FRD

0.2

360896
LERC Comments:
Description: Block: 05, LOT 21

Michigan Central Park

Roscommon Forest Management Unit

FRD

0.1

Retain							Roscommon County	Parcel Count: 543	Acreage: 4,080.2
Parcel ID	Town	Range	Sec	QQ	Q	Subdivision	Project Area	Division	Acres
360897						Michigan Central Park	Roscommon Forest Management Unit	FRD	0.4
LERC Comments: Description: Block: 05, LOT 22, 23, 24, 25, 26, 27									
360898						Michigan Central Park	Roscommon Forest Management Unit	FRD	0.1
LERC Comments: Description: Block: 05, LOT 28									
360899						Michigan Central Park	Roscommon Forest Management Unit	FRD	1.7
LERC Comments: Description: Block: 05, Lots 29 to 48 incl.									
360900						Michigan Central Park	Roscommon Forest Management Unit	FRD	0.1
LERC Comments: Description: Block: 06, LOTS 1 thur 12 incl.									
360901						Michigan Central Park	Roscommon Forest Management Unit	FRD	0.3
LERC Comments: Description: Block: 06, LOT 14, 15, 16, 17									
360902						Michigan Central Park	Roscommon Forest Management Unit	FRD	0.1
LERC Comments: Description: Block: 06, LOT 19									
360903						Michigan Central Park	Roscommon Forest Management Unit	FRD	2
LERC Comments: Description: Block: 06, Lots 21 to 44 incl.									

Retain

Roscommon County

Parcel Count: 543

Acreage: 4,080.2

Parcel ID	Town	Range	Sec	QQ	Q	Subdivision	Project Area	Division	Acres
246687	21N	01W	06	NE	NW		Roscommon Forest Management Unit	FRD	35
LERC Comments: Description: Lot 4 (NE1/4 NW1/4)									
246688	21N	01W	06	NW	NW		Roscommon Forest Management Unit	FRD	25.1
LERC Comments: Description: Lot 5 (NW1/4 NW1/4)									
246686	21N	01W	06	SW	NE		Roscommon Forest Management Unit	FRD	40.4
LERC Comments: Description: SW1/4 NE1/4									
246690	21N	01W	06	SE	NW		Roscommon Forest Management Unit	FRD	40.4
LERC Comments: Description: SE1/4 NW1/4									
246689	21N	01W	06	SW	NW		Roscommon Forest Management Unit	FRD	40.9
LERC Comments: Description: SW1/4 NW1/4									
248257	22N	01W	10	NE	SW		Roscommon Forest Management Unit	FRD	0.1
LERC Comments: Description: NE1/4 SW1/4 except Highway r/w									
249000	22N	02W	24	SW	SE		Roscommon Forest Management Unit	FRD	39.6
LERC Comments: Description: SW1/4 SE1/4									

Retain						Roscommon County	Parcel Count: 543	Acreage: 4,080.2	
Parcel ID	Town	Range	Sec	QQ	Q	Subdivision	Project Area	Division	Acres
249131	22N	02W	32	SE	SE		Roscommon Forest Management Unit	FRD	40.1
LERC Comments: Description: SE1/4 SE1/4									
249130	22N	02W	32	SW	SE		Roscommon Forest Management Unit	FRD	40.3
LERC Comments: Description: SW1/4 SE1/4									
249127	22N	02W	32	SE	SW		Roscommon Forest Management Unit	FRD	40.3
LERC Comments: Description: SE1/4 SW1/4									
249126	22N	02W	32	SW	SW		Roscommon Forest Management Unit	FRD	40.4
LERC Comments: Description: SW1/4 SW1/4									
249334	22N	03W	17	SE	SW			FRD	40.1
LERC Comments: Description: SE1/4 SW1/4									
249333	22N	03W	17	SW	SW			FRD	40
LERC Comments: Description: SW1/4 SW1/4									
249344	22N	03W	18	SE	SE		Houghton Lake Public Water Access Site	FRD	40.4
LERC Comments: Description: SE1/4 SE1/4									

Retain

Roscommon County

Parcel Count: 543

Acreage: 4,080.2

Parcel ID	Town	Range	Sec	QQ	Q	Subdivision	Project Area	Division	Acres
249343	22N	03W	18	SW	SE		Houghton Lake Public Water Access Site	FRD	40.5
LERC Comments: Description: SW1/4 SE1/4									
249489	22N	03W	30	NW	SW			FRD	46.3
LERC Comments: Description: NW1/4 SW1/4									
249490	22N	03W	30	SW	SW			FRD	46.4
LERC Comments: Description: SW1/4 SW1/4									
249483	22N	03W	30	SE	NE			FRD	40
LERC Comments: Description: SE1/4 NE1/4									
249482	22N	03W	30	SW	NE			FRD	40.2
LERC Comments: Description: SW1/4 NE1/4									
249488	22N	03W	30	NE	SW			FRD	40.1
LERC Comments: Description: NE1/4 SW1/4									
249491	22N	03W	30	SE	SW			FRD	39.7
LERC Comments: Description: SE1/4 SW1/4									

Retain

Roscommon County

Parcel Count: 543

Acreage: 4,080.2

Parcel ID	Town	Range	Sec	QQ	Q	Subdivision	Project Area	Division	Acres
249777	22N	04W	16	SE	NE		Houghton Lake State Wildlife Research Area	WLD	40.2
LERC Comments: Description: SE1/4 NE1/4									
249773	22N	04W	16	NW	NE		Houghton Lake State Wildlife Research Area	WLD	27.7
LERC Comments: Description: NW1/4 NE1/4 exc that part lying within hwy r/w									
2048383	22N	04W	21	SW	NE		Houghton Lake State Wildlife Research Area	WLD	17.7
LERC Comments: Description: That part of the SW ¼ of the NE ¼ lying westerly of the highway ROW									
2048386	22N	04W	21	NW	NE		Houghton Lake State Wildlife Research Area	WLD	17.1
LERC Comments: Description: That part of the NW ¼ of the NE ¼ lying westerly of the highway ROW									
249947	22N	04W	27	NE	NE			FRD	40
LERC Comments: Description: NE1/4 NE1/4									
249950	22N	04W	27	SE	NE			FRD	40.1
LERC Comments: Description: SE1/4 NE1/4									
249959	22N	04W	27	SE	SE			FRD	40.1
LERC Comments: Description: SE1/4 SE1/4									

Retain

Roscommon County

Parcel Count: 543

Acreage: 4,080.2

Parcel ID	Town	Range	Sec	QQ	Q	Subdivision	Project Area	Division	Acres
249958	22N	04W	27	SW	SE			FRD	40.2
LERC Comments: Description: SW1/4 SE1/4									
249956	22N	04W	27	SE	SW			FRD	20.1
LERC Comments: Description: N1/2 SE1/4 SW1/4									
249955	22N	04W	27	SW	SW			FRD	20
LERC Comments: Description: N1/2 SW1/4 SW1/4									
2022662	23N	01W	19	SE	SE			FRD	0.2
LERC Comments: Description: Island in Lake St. Helen (CCN 002)									
1000295	23N	01W	21	SE	SE		Lake Saint Helen Public Water Access Site	PRD	0.4
LERC Comments: Description: Part of Gov't Lot 3, beginning at a point N 00d 08m W 530.3 ft; th S 74d 00m W along the northerly line of Iroquois Trail, 206.3 ft.; th S 89d 35m W 296.9 ft from the southeast corner of said Sec. 21 for a POB; th continuing S 89d 35m W 105.35 ft.; th N 46d 35m 30s W 247.5 ft to a point on the shore of Lake St. Helenth N 59d 34m 40s E along said shore 70.0 ft.; th S 47d 40m 40s E 304.05 ft to the POB.									
251113	23N	03W	05	NE	NW		Roscommon Forest Management Unit	FRD	39.5
LERC Comments: Description: NE1/4 NW1/4									
251114	23N	03W	05	NW	NW		Roscommon Forest Management Unit	FRD	38.7
LERC Comments: Description: NW1/4 NW1/4									

Retain						Roscommon County	Parcel Count: 543	Acreage: 4,080.2	
Parcel ID	Town	Range	Sec	QQ	Q	Subdivision	Project Area	Division	Acres
251115	23N	03W	05	SW	NW		Roscommon Forest Management Unit	FRD	10
LERC Comments: Description: East 1/2 of the East 1/2 of the Southwest 1/4 of the Northwest 1/4									
251116	23N	03W	05	SE	NW		Roscommon Forest Management Unit	FRD	40
LERC Comments: Description: SE1/4 NW1/4									
251118	23N	03W	06	NE	NE		Roscommon Forest Management Unit	FRD	38.6
LERC Comments: Description: NE1/4 NE1/4									
251121	23N	03W	06	NW	NE		Roscommon Forest Management Unit	FRD	19.7
LERC Comments: Description: N1/2 NW1/4 NE1/4									
251123	23N	03W	06	SE	NE		Roscommon Forest Management Unit	FRD	40
LERC Comments: Description: SE1/4 NE1/4									
251404	23N	03W	18	NW	SW		Roscommon Forest Management Unit	FRD	49.4
LERC Comments: Description: NW1/4 SW1/4									
251405	23N	03W	18	SW	SW		Roscommon Forest Management Unit	FRD	50.2
LERC Comments: Description: SW1/4 SW1/4									

Retain

Roscommon County

Parcel Count: 543

Acreage: 4,080.2

Parcel ID	Town	Range	Sec	QQ	Q	Subdivision	Project Area	Division	Acres
251408	23N	03W	18	SW	SE		Roscommon Forest Management Unit	FRD	39.7
LERC Comments: Description: SW1/4 SE1/4									
251407	23N	03W	18	NW	SE		Roscommon Forest Management Unit	FRD	39.8
LERC Comments: Description: NW1/4 SE1/4									
251403	23N	03W	18	NE	SW		Roscommon Forest Management Unit	FRD	39.9
LERC Comments: Description: NE1/4 SW1/4									
2043239	23N	03W	21	SW	SE		Roscommon Forest Management Unit	FRD	27
LERC Comments: Description: All of Gov't Lot 3 EXCEPT the North 66 feet AND EXCEPT the South 150 feet of the North 215 feet of the West 300 feet AND EXCEPT that part contained in the plat of Winding River Estates.									
251432	23N	03W	21	SE	SE		Roscommon Forest Management Unit	FRD	19.4
LERC Comments: Description: Govt Lot 5									
251445	23N	03W	22	SW	SW		Roscommon Forest Management Unit	FRD	30.6
LERC Comments: Description: Lot 7									
251777	23N	04W	10	SW	SW			WLD	0.1
LERC Comments: Description: A part of Govt Lot 9 beg at the SW cor thereof and running th N'ly along the Sec line 66 ft; th E'ly parallel with the S line of Sec 10, 90 ft, m/l, to the shore of Houghton Lake, th S'ly along lake to S line of said Sec 10; th W'ly along same to the point of beginning.									

Retain							Roscommon County	Parcel Count: 543	Acreage: 4,080.2	
Parcel ID	Town	Range	Sec	QQ	Q	Subdivision	Project Area	Division	Acres	
251796	23N	04W	12	SE	SW		Roscommon Forest Management Unit	FRD	39.7	
LERC Comments: Description: SE1/4 SW1/4										
251809	23N	04W	13	SE	NW		Roscommon Forest Management Unit	FRD	39.9	
LERC Comments: Description: SE1/4 NW1/4										
251803	23N	04W	13	SW	NE		Roscommon Forest Management Unit	FRD	39.9	
LERC Comments: Description: SW1/4 NE1/4										
251804	23N	04W	13	SE	NE		Roscommon Forest Management Unit	FRD	39.8	
LERC Comments: Description: SE1/4 NE1/4										
251819	23N	04W	13	SW	SE		Roscommon Forest Management Unit	FRD	40	
LERC Comments: Description: SW1/4 SE1/4										
251820	23N	04W	13	SE	SE		Roscommon Forest Management Unit	FRD	39.9	
LERC Comments: Description: SE1/4 SE1/4										
251805	23N	04W	13	NE	NW		Roscommon Forest Management Unit	FRD	39.8	
LERC Comments: Description: NE1/4 NW1/4										

Retain

Roscommon County

Parcel Count: 543

Acreage: 4,080.2

Parcel ID	Town	Range	Sec	QQ	Q	Subdivision	Project Area	Division	Acres
251807	23N	04W	13	NW	NW		Roscommon Forest Management Unit	FRD	4.9
LERC Comments: Description: S 405.5 ft of N 505.5 ft of Gov't Lot 4 lying E of Co. Rd.									
251814	23N	04W	13	NW	SW		Roscommon Forest Management Unit	FRD	0.8
LERC Comments: Description: N 100 feet of LOT 2 lying E of county highway									
251811	23N	04W	13	NE	SW		Roscommon Forest Management Unit	FRD	10
LERC Comments: Description: N1/4 of NE1/4 SW1/4									
251866	23N	04W	18	SE	NE		Roscommon Forest Management Unit	FRD	0.1
LERC Comments: Description: LOT 9									
1091130	23N	04W	21	NW	SE		Roscommon Forest Management Unit	FRD	1.2
LERC Comments: Description: Part of Govt Lot 2 Sec 21 T23N R4W com at NW cor th N 89d 23m 45s E on 1/4 line 604 ft to E r/w line of Hwy th S 11d 16m E on r/w line 109.1 ft for pob th S 11d 16m E on r/w 247.3 ft th N 76d 14m E 76 ft to WLY r/w of Co Rd th NWLY on r/w 151.8 ft th S 89d 23m 45s W 50 ft th NWLY 70 ft SWLY 35 ft to pob									
252132	24N	01W	03	NW	NW		Roscommon Forest Management Unit	FRD	40.1
LERC Comments: Description: NW1/4 NW1/4									
252133	24N	01W	03	SW	NW		Roscommon Forest Management Unit	FRD	39.9
LERC Comments: Description: SW1/4 NW1/4									

Retain							Roscommon County	Parcel Count: 543	Acreage: 4,080.2
Parcel ID	Town	Range	Sec	QQ	Q	Subdivision	Project Area	Division	Acres
252134	24N	01W	03	SE	NW		Roscommon Forest Management Unit	FRD	39.9
LERC Comments: Description: SE1/4 NW1/4									
252130	24N	01W	03	SW	NE		Roscommon Forest Management Unit	FRD	39.9
LERC Comments: Description: SW1/4 NE1/4									
252131	24N	01W	03	SE	NE		Roscommon Forest Management Unit	FRD	39.7
LERC Comments: Description: SE1/4 NE1/4									
252138	24N	01W	04	NE	NE		Roscommon Forest Management Unit	FRD	40.2
LERC Comments: Description: NE1/4 NE1/4									
252140	24N	01W	04	NW	NE		Roscommon Forest Management Unit	FRD	41
LERC Comments: Description: NW1/4 NE1/4									
252142	24N	01W	04	SW	NE		Roscommon Forest Management Unit	FRD	39.6
LERC Comments: Description: SW1/4 NE1/4									
253066	24N	02W	30	NE	SE		Roscommon Forest Management Unit	FRD	19.8
LERC Comments: Description: NE1/4 SE1/4 exc. that part lying within highway r/w									

Retain

Roscommon County

Parcel Count: 543

Acreage: 4,080.2

Parcel ID	Town	Range	Sec	QQ	Q	Subdivision	Project Area	Division	Acres
253202	24N	03W	01	NE	NW		Roscommon Forest Management Unit	FRD	40.7
LERC Comments: Description: NE1/4 NW1/4									
253203	24N	03W	01	NW	NW		Roscommon Forest Management Unit	FRD	41
LERC Comments: Description: NW1/4 NW1/4									
253209	24N	03W	02	SW	NE		Roscommon Forest Management Unit	FRD	20.1
LERC Comments: Description: W1/2 SW1/4 NE1/4									
253210	24N	03W	02	SW	NE		Roscommon Forest Management Unit	FRD	5
LERC Comments: Description: W1/2 SE1/4 SW1/4 NE1/4									
253211	24N	03W	02	SW	NE		Roscommon Forest Management Unit	FRD	10
LERC Comments: Description: NE1/4 SW1/4 NE1/4									
253207	24N	03W	02	NE	NE		Roscommon Forest Management Unit	FRD	39.6
LERC Comments: Description: NE1/4 NE1/4									
253208	24N	03W	02	NW	NE		Roscommon Forest Management Unit	FRD	39.9
LERC Comments: Description: NW1/4 NE1/4									

Retain						Roscommon County	Parcel Count: 543	Acreage: 4,080.2	
Parcel ID	Town	Range	Sec	QQ	Q	Subdivision	Project Area	Division	Acres
253266	24N	03W	09	SE	SE		Roscommon Forest Management Unit	FRD	40.2
LERC Comments: Description: SE1/4 SE1/4									
253283	24N	03W	10	SE	SE		Roscommon Forest Management Unit	FRD	39.4
LERC Comments: Description: SE1/4 SE1/4									
253278	24N	03W	10	SE	SW		Roscommon Forest Management Unit	FRD	39.1
LERC Comments: Description: SE1/4 SW1/4									
253277	24N	03W	10	SW	SW		Roscommon Forest Management Unit	FRD	39.3
LERC Comments: Description: SW1/4 SW1/4									
253291	24N	03W	11	SW	SW		Roscommon Forest Management Unit	FRD	20.2
LERC Comments: Description: W1/2 SW1/4 SW1/4									
253290	24N	03W	11	NW	SW		Roscommon Forest Management Unit	FRD	40.6
LERC Comments: Description: NW1/4 SW1/4									
253358	24N	03W	13	SW	NW		Roscommon Forest Management Unit	FRD	42.1
LERC Comments: Description: SW1/4 NW1/4									

Retain

Roscommon County

Parcel Count: 543

Acreage: 4,080.2

Parcel ID	Town	Range	Sec	QQ	Q	Subdivision	Project Area	Division	Acres
253366	24N	03W	13	SW	SW		Roscommon Forest Management Unit	FRD	41.4
LERC Comments: Description: SW1/4 SW1/4									
253365	24N	03W	13	NW	SW		Roscommon Forest Management Unit	FRD	41.8
LERC Comments: Description: NW1/4 SW1/4									
253391	24N	03W	14	SW	SE		Roscommon Forest Management Unit	FRD	20.2
LERC Comments: Description: E1/2 SW1/4 SE1/4									
253389	24N	03W	14	NE	SE		Roscommon Forest Management Unit	FRD	40.4
LERC Comments: Description: NE1/4 SE1/4									
253390	24N	03W	14	NW	SE		Roscommon Forest Management Unit	FRD	40.4
LERC Comments: Description: NW1/4 SE1/4									
253393	24N	03W	15	NE	NE		Roscommon Forest Management Unit	FRD	19.9
LERC Comments: Description: W1/2 NE1/4 NE1/4									
253396	24N	03W	15	NW	NE		Roscommon Forest Management Unit	FRD	19.9
LERC Comments: Description: E1/2 NW1/4 NE1/4									

Retain							Roscommon County	Parcel Count: 543	Acreage: 4,080.2
Parcel ID	Town	Range	Sec	QQ	Q	Subdivision	Project Area	Division	Acres
253421	24N	03W	15	SE	SE		Roscommon Forest Management Unit	FRD	19.8
LERC Comments: Description: W1/2 SE1/4 SE1/4									
253398	24N	03W	15	SW	NE		Roscommon Forest Management Unit	FRD	19.8
LERC Comments: Description: E1/2 SW1/4 NE1/4									
253399	24N	03W	15	SW	NE		Roscommon Forest Management Unit	FRD	19.8
LERC Comments: Description: W1/2 SW1/4 NE1/4									
253419	24N	03W	15	SW	SE		Roscommon Forest Management Unit	FRD	39.6
LERC Comments: Description: SW1/4 SE1/4									
253418	24N	03W	15	NW	SE		Roscommon Forest Management Unit	FRD	39.6
LERC Comments: Description: NW1/4 SE1/4									
253489	24N	03W	16	NE	SE		Roscommon Forest Management Unit	FRD	19.9
LERC Comments: Description: N1/2 NE1/4 SE1/4									
253424	24N	03W	16	SE	NE		Roscommon Forest Management Unit	FRD	39.7
LERC Comments: Description: SE1/4 NE1/4									

Retain

Roscommon County

Parcel Count: 543

Acreage: 4,080.2

Parcel ID	Town	Range	Sec	QQ	Q	Subdivision	Project Area	Division	Acres
-----------	------	-------	-----	----	---	-------------	--------------	----------	-------

253423	24N	03W	16	SW	NE		Roscommon Forest Management Unit	FRD	39.6
--------	-----	-----	----	----	----	--	----------------------------------	-----	------

LERC Comments:

Description: SW1/4 NE1/4

253483	24N	03W	16	SE	NW		Roscommon Forest Management Unit	FRD	39.6
--------	-----	-----	----	----	----	--	----------------------------------	-----	------

LERC Comments:

Description: SE1/4 NW1/4

253422	24N	03W	16	NW	NE		Roscommon Forest Management Unit	FRD	39.7
--------	-----	-----	----	----	----	--	----------------------------------	-----	------

LERC Comments:

Description: NW1/4 NE1/4

253425	24N	03W	16	NE	NW		Roscommon Forest Management Unit	FRD	39.7
--------	-----	-----	----	----	----	--	----------------------------------	-----	------

LERC Comments:

Description: NE1/4 NW1/4

253559	24N	03W	22	NE	NE		Roscommon Forest Management Unit	FRD	39.4
--------	-----	-----	----	----	----	--	----------------------------------	-----	------

LERC Comments:

Description: NE1/4 NE1/4

253611	24N	03W	25	SW	NW		Roscommon Forest Management Unit	FRD	39.1
--------	-----	-----	----	----	----	--	----------------------------------	-----	------

LERC Comments:

Description: SW1/4 NW1/4

253613	24N	03W	25	NE	SW		Roscommon Forest Management Unit	FRD	39.9
--------	-----	-----	----	----	----	--	----------------------------------	-----	------

LERC Comments:

Description: NE1/4 SW1/4

Retain						Roscommon County	Parcel Count: 543	Acreage: 4,080.2	
Parcel ID	Town	Range	Sec	QQ	Q	Subdivision	Project Area	Division	Acres
253612	24N	03W	25	SE	NW		Roscommon Forest Management Unit	FRD	39.8
LERC Comments: Description: SE1/4 NW1/4									
253616	24N	03W	25	SE	SW		Roscommon Forest Management Unit	FRD	20.3
LERC Comments: Description: E1/2 SE1/4 SW1/4									
253649	24N	03W	30	SW	NE			FRD	40.3
LERC Comments: Description: SW1/4 NE1/4									
253657	24N	03W	30	SE	NW			FRD	40.2
LERC Comments: Description: SE1/4 NW1/4									
253653	24N	03W	30	NE	NW			FRD	40.2
LERC Comments: Description: NE1/4 NW1/4									
253654	24N	03W	30	NW	NW			FRD	37.7
LERC Comments: Description: NW1/4 NW1/4									
253651	24N	03W	30	SE	NE			FRD	10.1
LERC Comments: Description: NW1/4 SE1/4 NE1/4									

Retain

Roscommon County

Parcel Count: 543

Acreage: 4,080.2

Parcel ID	Town	Range	Sec	QQ	Q	Subdivision	Project Area	Division	Acres
-----------	------	-------	-----	----	---	-------------	--------------	----------	-------

253652 24N 03W 30 SE NE

FRD 5

LERC Comments:

Description: S1/2 NE1/4 SE1/4 NE1/4

253656 24N 03W 30 SW NW

FRD 19.2

LERC Comments:

Description: E1/2 SW1/4 NW1/4

253677 24N 03W 31 NW NW

Roscommon Forest Management Unit FRD 10.1

LERC Comments:

Description: NE1/4 NW1/4 NW1/4

253719 24N 03W 34 NW SW

South Higgins Lake State Park PRD 1.2

LERC Comments:

Description: Govt Lot 4

253720 24N 03W 34 NE SE

South Higgins Lake State Park PRD 2.4

LERC Comments:

Description: LOT 6

253721 24N 03W 34 SW SE

South Higgins Lake State Park PRD 0.1

LERC Comments:

Description: Govt Lot 5

253785 24N 04W 03 SW SE

Roscommon Forest Management Unit FRD 26.4

LERC Comments:

Description: Southwest quarter of Southeast quarter (SW1/4 SE1/4) EXCEPT that part East of centerline of County Road

Retain							Roscommon County	Parcel Count: 543	Acreage: 4,080.2
Parcel ID	Town	Range	Sec	QQ	Q	Subdivision	Project Area	Division	Acres
2044461	24N	04W	03	NE	SW		Roscommon Forest Management Unit	FRD	15.7
LERC Comments: Description: All that part of the Northeast ¼ of the Southwest ¼ lying Easterly of a line described as: Beginning at a point on the South line of Section 3, Town 24 North, Range 4 West, Lyons Township, Roscommon County, Michigan, which is South 89°44'18" West, 513.60 feet from the South ¼ corner of said Section 3; thence Northeasterly along the arc of a curve to the right having a radius of 11,359.16 feet; a distance of 2217.51 feet, (chord bearing - North 08°30'19" East); thence South 75°54'01" East, 120.00 feet; thence North 14°23'59" East, 117.70 feet; thence North 75°18'01" West, 120.00 feet; thence Northeasterly along									
2048342	24N	04W	03	NW	SE	Third Addition to Michigan Central Park	Roscommon Forest Management Unit	FRD	0.1
LERC Comments: Description: Block: 145, LOT 18, 19									
254147	24N	04W	25	NE	NE			FRD	10
LERC Comments: Description: SE1/4 NE1/4 NE1/4									
254148	24N	04W	25	NE	NE			FRD	19.9
LERC Comments: Description: N1/2 NE1/4 NE1/4									

Alternate Conservation Owner

Roscommon County

Parcel Count: 4

Acreage: 60

Parcel ID	Town	Range	Sec	QQ	Q	Subdivision	Project Area	Division	Acres
-----------	------	-------	-----	----	---	-------------	--------------	----------	-------

251953	23N	04W	23	SW	NE		Roscommon Forest Management Unit	FRD	28.1
--------	-----	-----	----	----	----	--	----------------------------------	-----	------

LERC Comments:

Description: Com at NE cor of Gov't Lot 2 Sec 23 th S 08' W 712.7 ft to N line of Plat 2nd Add to Lake Point Sub., th S 65d55' W 715 ft th S 71d28' W 238.9 ft th S 77d01' W 452 ft to W line of Lot 2 th N to N line of Lot 2 th E to POB part of Lot 2.

251954	23N	04W	23	SW	NW		Roscommon Forest Management Unit	FRD	11.6
--------	-----	-----	----	----	----	--	----------------------------------	-----	------

LERC Comments:

Description: Com at int of sh of Houghton Lake & E line of Gov't Lot 5 Sec. 23 th S 08M E 307.4 ft for POB th S 51D 47M W 1198 ft th S 08M E 136.5 ft th S'ly along Long Point Drive to E&W1/4 line th E to E line of Lot 5 th N to POB part of Gov't Lot 5 EXC that part contained in Plat of Holiday Sands

251955	23N	04W	23	NW	SW		Roscommon Forest Management Unit	FRD	1.3
--------	-----	-----	----	----	----	--	----------------------------------	-----	-----

LERC Comments:

Description: That part OF Gov't Lot 4 Sec 23 lyg N of Long Point Drive exc that part contained in Plat Holiday Sands and Holiday Sands No. 2

251956	23N	04W	24	NW	NW		Roscommon Forest Management Unit	FRD	19
--------	-----	-----	----	----	----	--	----------------------------------	-----	----

LERC Comments:

Description: The W1/2 of that part of Gov't Lot 4 which lies N of recorded Plat of Lake Point Subdivision, part of Lot 4.

Exchange						Roscommon County	Parcel Count: 15	Acreage: 459.1	
Parcel ID	Town	Range	Sec	QQ	Q	Subdivision	Project Area	Division	Acres
249368	22N	03W	20	SW	SW			FRD	39.9
LERC Comments: Description: SW1/4 SW1/4									
249449	22N	03W	27	NE	NE		Roscommon Forest Management Unit	FRD	40.1
LERC Comments: Description: NE1/4 NE1/4									
249867	22N	04W	21	NW	SW		Houghton Lake State Wildlife Research Area	WLD	40.2
LERC Comments: Description: NW1/4 SW1/4									
249866	22N	04W	21	NE	SW		Houghton Lake State Wildlife Research Area	WLD	40.1
LERC Comments: Description: NE1/4 SW1/4									
252147	24N	01W	05	NE	SW		Roscommon Forest Management Unit	FRD	39.7
LERC Comments: Description: NE1/4 SW1/4									
252146	24N	01W	05	SE	NW		Roscommon Forest Management Unit	FRD	39.6
LERC Comments: Description: SE1/4 NW1/4									
252587	24N	02W	03	NW	NE		Roscommon Forest Management Unit	FRD	38.1
LERC Comments: Description: E 30 acres of NW1/4 NE1/4									

Exchange						Roscommon County	Parcel Count: 15	Acreage: 459.1	
Parcel ID	Town	Range	Sec	QQ	Q	Subdivision	Project Area	Division	Acres
253224	24N	03W	02	NW	SW		Roscommon Forest Management Unit	FRD	21.3
LERC Comments:									
Description: E1/2 NW1/4 SW1/4 except that part lying within Highway r/w									
253235	24N	03W	02	SE	SW		Roscommon Forest Management Unit	FRD	30.4
LERC Comments:									
Description: SE1/4 SW1/4 exc. that part lying within highway r/w									
253227	24N	03W	02	SW	SW		Roscommon Forest Management Unit	FRD	30.9
LERC Comments:									
Description: W3/4 SW1/4 SW1/4 except that part lying within highway r/w									
253231	24N	03W	02	SW	SW		Roscommon Forest Management Unit	FRD	0.6
LERC Comments:									
Description: E1/2 E1/2 SW1/4 exc. that part lying within highway r/w									
253246	24N	03W	03	SE	SE		Roscommon Forest Management Unit	FRD	19.6
LERC Comments:									
Description: W1/2 SE1/4 SE1/4									
253268	24N	03W	10	NE	NE		Roscommon Forest Management Unit	FRD	19.4
LERC Comments:									
Description: W1/2 NE1/4 NE1/4									
253270	24N	03W	10	NW	NE		Roscommon Forest Management Unit	FRD	19.4
LERC Comments:									
Description: E1/2 NW1/4 NE1/4									

Exchange

Roscommon County

Parcel Count: 15

Acreage: 459.1

Parcel ID	Town	Range	Sec	QQ	Q	Subdivision	Project Area	Division	Acres
253560	24N	03W	22	NE	NW		Roscommon Forest Management Unit	FRD	39.8

LERC Comments:

Description: NE1/4 NW1/4

Dispose

Roscommon County

Parcel Count: 32

Acreage: 72.8

Parcel ID	Town	Range	Sec	QQ	Q	Subdivision	Project Area	Division	Acres
-----------	------	-------	-----	----	---	-------------	--------------	----------	-------

399540						Whittington Park		FRD	0.2
--------	--	--	--	--	--	------------------	--	-----	-----

LERC Comments:

Description: Block: 03, Lot 29 to 32 All that part of Lots lying S of Co. Rd. #3

361516						Third Addition to Michigan Central Park	Roscommon Forest Management Unit	FRD	0.4
--------	--	--	--	--	--	---	----------------------------------	-----	-----

LERC Comments:

Description: Block 37: Lots 1 to 7 Lying N. of County Highway as now located

361526						Third Addition to Michigan Central Park	Roscommon Forest Management Unit	FRD	0.2
--------	--	--	--	--	--	---	----------------------------------	-----	-----

LERC Comments:

Description: Block 37: Lots 19 to 22 lying N. of County H/W

361272						Second Add'n to Michigan Central Park	Roscommon Forest Management Unit	FRD	0.7
--------	--	--	--	--	--	---------------------------------------	----------------------------------	-----	-----

LERC Comments:

Description: Block 27: Lots 25 to 37

361273						Second Add'n to Michigan Central Park	Roscommon Forest Management Unit	FRD	0.6
--------	--	--	--	--	--	---------------------------------------	----------------------------------	-----	-----

LERC Comments:

Description: Block 27: Lots 38 to 48

361274						Second Add'n to Michigan Central Park	Roscommon Forest Management Unit	FRD	1.5
--------	--	--	--	--	--	---------------------------------------	----------------------------------	-----	-----

LERC Comments:

Description: Block 28: Lots 1 to 24

361275						Second Add'n to Michigan Central Park	Roscommon Forest Management Unit	FRD	1.4
--------	--	--	--	--	--	---------------------------------------	----------------------------------	-----	-----

LERC Comments:

Description: Block 29: Lots 1 to 25

Dispose							Roscommon County	Parcel Count: 32	Acreage: 72.8
Parcel ID	Town	Range	Sec	QQ	Q	Subdivision	Project Area	Division	Acres
361278						Second Add'n to Michigan Central Park	Roscommon Forest Management Unit	FRD	1.4
LERC Comments: Description: Block 30: Lots 26 to 50									
361302						Second Add'n to Michigan Central Park	Roscommon Forest Management Unit	FRD	1.4
LERC Comments: Description: Block 39: Lots 26 to 50									
361304						Second Add'n to Michigan Central Park	Roscommon Forest Management Unit	FRD	1.4
LERC Comments: Description: Block 40: Lots 1 to 25									
361335						Second Add'n to Michigan Central Park	Roscommon Forest Management Unit	FRD	0.1
LERC Comments: Description: Block 51: Lots 1, 2									
361337						Second Add'n to Michigan Central Park	Roscommon Forest Management Unit	FRD	2.3
LERC Comments: Description: Block 51: Lots 11 to 50									
361338						Second Add'n to Michigan Central Park	Roscommon Forest Management Unit	FRD	0.1
LERC Comments: Description: Block 52: Lots 1 and 2									
361340						Second Add'n to Michigan Central Park	Roscommon Forest Management Unit	FRD	1.3
LERC Comments: Description: Block 53: Lots 1 to 23									

Dispose							Roscommon County	Parcel Count: 32	Acreage: 72.8
Parcel ID	Town	Range	Sec	QQ	Q	Subdivision	Project Area	Division	Acres
361342						Second Add'n to Michigan Central Park	Roscommon Forest Management Unit	FRD	2.6
LERC Comments: Description: Block 54: Lots 1 to 46									
361808						Third Addition to Michigan Central Park	Roscommon Forest Management Unit	FRD	0.1
LERC Comments: Description: Block: 86, LOT 11									
361811						Third Addition to Michigan Central Park	Roscommon Forest Management Unit	FRD	0.1
LERC Comments: Description: Block: 86, LOT B									
399780						Woodlawn		FRD	0.1
LERC Comments: Description: Block: 17, LOT 19, 20									
391745						Third Addition to Michigan Central Park	Roscommon Forest Management Unit	FRD	0.1
LERC Comments: Description: Block: 135, Lot 3 except that part which lies E'ly of a line 127 ft E'ly of measured at right angles and parallel to a line desc as: Beg at a pt on the S line of Sec 3, T24N, R4W which is 1115.0 feet E'ly of the S 1/4 cor of said Sec 3, th N 3d54'40" E a distance of 2062.66 ft to the point of curve of a 1d00' curve to the fight, th NE'ly along the arc of said curve (chord bearing N 22d16'40" E a distance of 3673.33 ft to the tangent of said curve and a point of ending									
391765						Third Addition to Michigan Central Park	Roscommon Forest Management Unit	FRD	0.1
LERC Comments: Description: Lot 46, Block 135 except that part which lies E'ly of a line 127 ft E'ly of (measured at right angles) and parallel to a line desc as: Beg at a point on the S line of Sec 3, T24N, R4W, which is 1115.0 ft E'ly of the S 1/4 cor of said Sec 3, th N 3d54'40" E a distance aof 2622.66 ft to the point of curve of a 1d00' curve (chord bearing N 22d16'40" E) a distance of 3673.33 ft to the pt of tangent of said curvie and a point of ending									
249745	22N	04W	13	NE	NW			FRD	0.1
LERC Comments: Description: Comm at intersection of Midland & Traverse Bay State Road with the line between Govt Lots 2 and 3, thence Northwesterly along center of said State Road 20 rods, thence S 270 ft for place of beg., thence S 10 ft, thence NW'ly parallel with State Road 66 ft, th N 10 ft, th SE'ly parallel with said road 66 ft to place of beg., being part of Lot 2									

Dispose						Roscommon County	Parcel Count: 32	Acreage: 72.8	
Parcel ID	Town	Range	Sec	QQ	Q	Subdivision	Project Area	Division	Acres
2048384	22N	04W	21	SW	NE		Houghton Lake State Wildlife Research Area	WLD	6.2
LERC Comments: Description: That part of the SW1/4 of the NE1/4 lying easterly of the highway ROW									
2048387	22N	04W	21	NW	NE		Houghton Lake State Wildlife Research Area	WLD	6.1
LERC Comments: Description: That part of the NW ¼ of the NE ¼ lying easterly of the highway ROW									
251806	23N	04W	13	NW	NW		Roscommon Forest Management Unit	FRD	1.4
LERC Comments: Description: That part of S 200 feet of Gov't LOT 4 lying E of North Shore Drive									
251816	23N	04W	13	SE	SW		Roscommon Forest Management Unit	FRD	1.7
LERC Comments: Description: Commencing at SW corner of SE1/4 SW1/4 Section 13 thence E 448 feet for point of beginning thence E 100 feet, thence N 750 feet thence W 100 feet, thence S 750 feet to point of beginning, part of SE1/4 SW1/4									
251992	23N	04W	28	NE	SE		Roscommon Forest Management Unit	FRD	2.1
LERC Comments: Description: Commencing at NW corner of NE1/4 SE1/4 Section 28, thence S 680 feet, thence E 433.9 feet to R/W of Co. Rd 270, thence S 11d26' E along R/W 101.8 feet for POB, thence E 493.3 feet to R/W of Co. Rd. 300, thence S 9d53' W 209 feet, thence W 417.3 feet to R/W, thence N 11d26' W 209 feet to POB									
251990	23N	04W	28	NE	SE		Roscommon Forest Management Unit	FRD	1.9
LERC Comments: Description: Commencing at NW corner of NE1/4 SE1/4 Section 28 thence S 680 feet thence E 433.9 feet to r/w of Co. Rd. 270 thence S 11 Deg 26 Min E along r/w 410.8 feet to POB thence E 381 feet to r/w of Co. Rd. 300, thence S 9 Deg 53 Min W 258 feet thence W 287.2 feet to r/w th N 11 Deg 26 Min W 258.2 feet to POB									
251993	23N	04W	28	NE	SE		Roscommon Forest Management Unit		1.8
LERC Comments: Description: Commencing at point 330 feet S and 316.12 feet W of NE corner of SE1/4 thence W 1003.88 feet thence S 124.5 feet thence E 982.54 feet thence N'ly 126.36 feet to POB except that part lying W of former US-27									

Dispose

Roscommon County

Parcel Count: 32

Acreage: 72.8

Parcel ID	Town	Range	Sec	QQ	Q	Subdivision	Project Area	Division	Acres
-----------	------	-------	-----	----	---	-------------	--------------	----------	-------

252627	24N	02W	06	SE	NE			FRD	0.3
--------	-----	-----	----	----	----	--	--	-----	-----

LERC Comments:

Description: Part of SE1/4 NE1/4 commencing at 1/4 post between Secs 5 and 6 thence West on 1/8 line 130 ft for place of beg, W on 1/8 line 134 ft, N 114 ft SE'ly in a direct line 177 ft to beg.

392270	24N	02W	06	SW	SE		Roscommon Forest Management Unit	FRD	34.9
--------	-----	-----	----	----	----	--	----------------------------------	-----	------

LERC Comments:

Description: SW 1/4 SE 1/4 EXCLUDING the E 1/2 SE 1/4 SW 1/4 SE 1/4, ALSO EXCLUDING Comm at the NWly cor of Lot 6, Blk 8, Robinsons Plat of the Village of Roscommon; th S 39d39' W alg SEly line of Brooks St 106.9 ft to the pob; th cont S 39d39' W 157.1 ft; th S 50d21' E 104.7 ft; th N 88d51' W alg the S line of the N1/2 of SW1/4 of SE1/4 of S6 106.02 ft; th N 50d21' W 87.7 ft; th N 39d39' E 305.57 ft; th S 0d59' W alg 1/8 line 105.63 ft to the pob and to be used for roadway purposes only, ALSO EXCLUDING That part of the SW 1/4 SE 1/4 desc as com at the NW'ly cor of Lot 6, Blk 8, Robinsons Plat of the Vill of Roscommon; th S

253521	24N	03W	16	NW	SE		Roscommon Forest Management Unit	FRD	0.1
--------	-----	-----	----	----	----	--	----------------------------------	-----	-----

LERC Comments:

Description: Part of NW1/4 SE1/4 commencing at a point distance from the SE corner 30 feet N and 96 feet W, thence N 133 feet, W 30 feet, S 133 feet, E 30 feet to beginning

253480	24N	03W	16	SW	NW		Roscommon Forest Management Unit	FRD	0.1
--------	-----	-----	----	----	----	--	----------------------------------	-----	-----

LERC Comments:

Description: Beg 216 ft E of NE cor of Lot 30 Pine Bluffs th E 15.1 ft th S 100 ft, th W 14.7 ft, th N 100 ft, to pt of beg. Part of Govt Lot 2

State Land Review Parcels Report

Sanilac County

Michigan Department of Natural Resources

Review Decision	Parcel Count	Approximate Acres
Retain	57	2,261.5
Alternate Conservation Owner	0	0
Exchange	0	0
Dispose	5	2.8



03/02/2022

Retain						Sanilac County	Parcel Count: 57	Acreage: 2,261.5	
Parcel ID	Town	Range	Sec	QQ	Q	Subdivision	Project Area	Division	Acres
35136	10N	13E	10	SE	SW		Flynn State Game Area	WLD	39.6
LERC Comments: Description: SE1/4 SW1/4									
35137	10N	13E	10	SW	SE		Flynn State Game Area	WLD	23.8
LERC Comments: Description: SW1/4 SE1/4 lying W'ly of Fraiser Creek.									
35140	10N	13E	15	NE	SW		Flynn State Game Area	WLD	39.6
LERC Comments: Description: NE1/4 SW1/4									
35141	10N	13E	15	NW	SW		Flynn State Game Area	WLD	39.5
LERC Comments: Description: NW1/4 SW1/4									
35142	10N	13E	15	SW	SW		Flynn State Game Area	WLD	39.6
LERC Comments: Description: SW1/4 SW1/4									
35139	10N	13E	15	SE	NW		Flynn State Game Area	WLD	39.5
LERC Comments: Description: SE1/4 NW1/4									
35138	10N	13E	15	SW	NW		Flynn State Game Area	WLD	39.5
LERC Comments: Description: SW1/4 NW1/4									

Retain						Sanilac County		Parcel Count: 57		Acreage: 2,261.5	
Parcel ID	Town	Range	Sec	QQ	Q	Subdivision	Project Area		Division	Acres	
35193	13N	12E	06	SE	SW		Cass City State Game Area		WLD	14	
LERC Comments:											
Description: North 14 acres of S1/2 of SWfrl1/4											
35191	13N	12E	06	NE	SW		Cass City State Game Area		WLD	60.8	
LERC Comments:											
Description: N1/2 of SWfrl1/4											
35195	13N	12E	06	NW	SE		Cass City State Game Area		WLD	40	
LERC Comments:											
Description: NW1/4 SE1/4											
35189	13N	12E	06	NE	NW		Cass City State Game Area		WLD	48.5	
LERC Comments:											
Description: South 48 acres of N1/2 of NWfrl1/4											
1124046	14N	12E	10	SE	SE		Sanilac State Game Area		WLD	41.1	
LERC Comments:											
Description: SE 1/4 OF SE 1/4											
1124045	14N	12E	10	SW	SE		Sanilac State Game Area		WLD	41	
LERC Comments:											
Description: SW 1/4 OF SE 1/4											
1124043	14N	12E	10	NE	SE		Sanilac State Game Area		WLD	41.2	
LERC Comments:											
Description: NE 1/4 OF SE 1/4											

Retain						Sanilac County	Parcel Count: 57	Acreage: 2,261.5	
Parcel ID	Town	Range	Sec	QQ	Q	Subdivision	Project Area	Division	Acres
1124044	14N	12E	10	NW	SE		Sanilac State Game Area	WLD	41.1
LERC Comments: Description: NW 1/4 OF SE 1/4									
35277	14N	12E	11	NW	SE		Sanilac Petroglyphs State Park	PRD	40.1
LERC Comments: Description: NW1/4 SE1/4									
35274	14N	12E	11	NE	SW		Sanilac Petroglyphs State Park	PRD	40.1
LERC Comments: Description: NE1/4 SW1/4									
35275	14N	12E	11	NW	SW		Sanilac Petroglyphs State Park	PRD	40.1
LERC Comments: Description: NW1/4 SW1/4									
35272	14N	12E	11	SW	NE		Sanilac Petroglyphs State Park	PRD	40.1
LERC Comments: Description: SW1/4 NE1/4									
2041856	14N	12E	11	SE	SE		Sanilac State Game Area	WLD	60.3
LERC Comments: Description: Southwest 1/4 of the Southeast 1/4 AND the North 1/2 of the Southeast 1/4 of the Southeast 1/4									
2041857	14N	12E	11	SE	SW		Sanilac State Game Area	WLD	80.2
LERC Comments: Description: South 1/2 of the Southwest 1/4									

Retain						Sanilac County	Parcel Count: 57	Acreage: 2,261.5	
Parcel ID	Town	Range	Sec	QQ	Q	Subdivision	Project Area	Division	Acres
35276	14N	12E	11	NE	SE		Sanilac Petroglyphs State Park	PRD	40.1
LERC Comments: Description: NE1/4 SE1/4									
35281	14N	12E	12	SE	NW		Sanilac State Game Area	WLD	39.6
LERC Comments: Description: SE1/4 NW1/4									
35279	14N	12E	12	NW	NE		Sanilac State Game Area	WLD	42.8
LERC Comments: Description: NW1/4 NE1/4									
35280	14N	12E	12	SW	NW		Sanilac State Game Area	WLD	40.3
LERC Comments: Description: SW1/4 NW1/4									
35278	14N	12E	12	NE	NE		Sanilac State Game Area	WLD	43.4
LERC Comments: Description: NE1/4 NE1/4									
35284	14N	12E	15	NE	SW		Sanilac State Game Area	WLD	41
LERC Comments: Description: NE1/4 SW1/4 except N 11/2 rds thereof as conveyed for hy purposes deed dated 1-6-12, recorded L 122, P 370, Sanilac Co Records									
35286	14N	12E	15	SW	SE		Sanilac State Game Area	WLD	40.7
LERC Comments: Description: SW1/4 SE1/4									

Retain							Sanilac County	Parcel Count: 57	Acreage: 2,261.5
Parcel ID	Town	Range	Sec	QQ	Q	Subdivision		Project Area	Division Acres
35285	14N	12E	15	NW	SE			Sanilac State Game Area	WLD 40.8
LERC Comments: Description: NW1/4 SE1/4									
35294	14N	12E	22	NE	NE			Sanilac State Game Area	WLD 40.9
LERC Comments: Description: NE1/4 NE1/4									
35295	14N	12E	22	NW	NE			Sanilac State Game Area	WLD 40.5
LERC Comments: Description: NW1/4 NE1/4									
35297	14N	12E	22	SE	NE			Sanilac State Game Area	WLD 40.5
LERC Comments: Description: SE1/4 NE1/4									
35296	14N	12E	22	SW	NE			Sanilac State Game Area	WLD 40.3
LERC Comments: Description: SW1/4 NE1/4									
35298	14N	12E	22	NE	SE			Sanilac State Game Area	WLD 40.1
LERC Comments: Description: NE1/4 SE1/4									
35301	14N	12E	23	NW	NW			Sanilac State Game Area	WLD 40.2
LERC Comments: Description: NW1/4 NW1/4									

Retain						Sanilac County	Parcel Count: 57	Acreage: 2,261.5	
Parcel ID	Town	Range	Sec	QQ	Q	Subdivision	Project Area	Division	Acres
35300	14N	12E	23	NE	NW		Sanilac State Game Area	WLD	40.1
LERC Comments: Description: NE1/4 NW1/4									
35302	14N	12E	23	SW	NW		Sanilac State Game Area	WLD	40.1
LERC Comments: Description: SW1/4 NW1/4									
35303	14N	12E	23	SE	NW		Sanilac State Game Area	WLD	40.1
LERC Comments: Description: SE1/4 NW1/4									
35306	14N	12E	23	NE	SE		Sanilac State Game Area	WLD	40.2
LERC Comments: Description: NE1/4 SE1/4									
35307	14N	12E	23	NW	SE		Sanilac State Game Area	WLD	40.2
LERC Comments: Description: NW1/4 SE1/4									
35304	14N	12E	23	NE	SW		Sanilac State Game Area	WLD	40.1
LERC Comments: Description: NE1/4 SW1/4									
35305	14N	12E	23	NW	SW		Sanilac State Game Area	WLD	40.1
LERC Comments: Description: NW1/4 SW1/4									

Retain						Sanilac County	Parcel Count: 57	Acreage: 2,261.5	
Parcel ID	Town	Range	Sec	QQ	Q	Subdivision	Project Area	Division	Acres
35299	14N	12E	23	SW	NE		Sanilac State Game Area	WLD	20.1
LERC Comments: Description: W1/2 SW1/4 NE1/4									
35308	14N	12E	23	SE	SE		Sanilac State Game Area	WLD	35.6
LERC Comments: Description: SE1/4 SE1/4 except E 460 ft S 440 ft									
35315	14N	12E	32	SE	NW		Cass City State Game Area	WLD	40
LERC Comments: Description: SE1/4 NW1/4									
35316	14N	12E	32	NE	SW		Cass City State Game Area	WLD	40
LERC Comments: Description: NE1/4 SW1/4									
35317	14N	12E	32	NW	SW		Cass City State Game Area	WLD	40
LERC Comments: Description: NW1/4 SW1/4									
35318	14N	12E	32	SW	SW		Cass City State Game Area	WLD	40.1
LERC Comments: Description: SW1/4 SW1/4									
35319	14N	12E	32	NW	SE		Cass City State Game Area	WLD	40
LERC Comments: Description: NW1/4 SE1/4									

Retain							Sanilac County	Parcel Count: 57	Acreage: 2,261.5
Parcel ID	Town	Range	Sec	QQ	Q	Subdivision	Project Area	Division	Acres
35322	14N	13E	18	NE	SW		Sanilac State Game Area	WLD	40.2
LERC Comments: Description: NE1/4 SW1/4									
35323	14N	13E	18	NW	SW		Sanilac State Game Area	WLD	20.3
LERC Comments: Description: S1/2 NW1/4 SW1/4									
35333	14N	13E	26	NW	SE		Minden City State Game Area	WLD	39.9
LERC Comments: Description: NW1/4 SE1/4									
35332	14N	13E	26	NE	SE		Minden City State Game Area	WLD	39.9
LERC Comments: Description: NE1/4 SE1/4									
35329	14N	13E	26	SE	NW		Minden City State Game Area	WLD	39.9
LERC Comments: Description: SE1/4 NW1/4									
35331	14N	13E	26	NW	SW		Minden City State Game Area	WLD	39.9
LERC Comments: Description: NW1/4 SW1/4									
35330	14N	13E	26	NE	SW		Minden City State Game Area	WLD	39.9
LERC Comments: Description: NE1/4 SW1/4									

Retain

Sanilac County

Parcel Count: 57

Acreage: 2,261.5

Parcel ID	Town	Range	Sec	QQ	Q	Subdivision	Project Area	Division	Acres
2040524	14N	14E	21	NE	SE		Minden City State Game Area	WLD	3.9

LERC Comments:

Description: That part of the following description lying within the SE1/4, Section 21, T14N, R14E: beginning at a point on the North line of said Section 21 and the S'ly right-of-way line of the Port Huron and Northwestern Railway which is S 88° 07' 00" W, along the North line of said Section 21, 1,939.01 feet from the Section corner common to Sections 15, 16, 21 and 22, thence S 00° 01' 02" E, 399.98 feet, thence S 67° 55' 34" E, 369.53 feet, thence S 02° 01' 45" E, 864.21 feet, thence N 88° 04' 24" W, 644.46 feet, thence S 41° 01' 24" W, 398.49 feet, thence S 01° 16' 37" E, 435.84 feet, thence S 88° 21' 02" W, 673.04 feet, thence S

Dispose							Sanilac County	Parcel Count: 5	Acreage: 2.8
Parcel ID	Town	Range	Sec	QQ	Q	Subdivision	Project Area	Division	Acres
310234	11N	16E	02	NW	NE	A. W. Hands Survey	Port Sanilac State Harbor	PRD	0.5
LERC Comments:									
Description: East half of Lots 4 and 5									
310236	11N	16E	02	NW	NE	A. W. Hands Survey	Port Sanilac State Harbor	PRD	0.4
LERC Comments:									
Description: Lot 6									
310237	11N	16E	02	NW	NE	A. W. Hands Survey	Port Sanilac State Harbor	PRD	1.4
LERC Comments:									
Description: S1/2 of Lot 7 and all of Lots 8 and 9									
310238	11N	16E	02	NW	NE	A. W. Hands Survey	Port Sanilac State Harbor	PRD	0.3
LERC Comments:									
Description: N1/2 of 7									
310244	12N	16E	35	SW	SE		Port Sanilac State Harbor	PRD	0.2
LERC Comments:									
Description: Pt of Govt Lot 4 desc as com at the NE cor of Lot 147, Oldfield's Add. to Taylor's Add. to the Vill. of Port Sanilac, th E 60 ft to E'ly r/w of Lake St., th S'ly alg sd E'ly r/w 488.50 ft, th S 19d06'E alg E'ly r/w of Lake St 75 ft to POB, th S 87d50' E 241 ft, m/l, th S 60.6 ft, th N 85d38' W 223.11 ft to E'ly r/w of Lake St, th N 19d06' W 56.14 ft m/l to POB, together with all riparian rights anaccreted lands appurtenant thereto.									

State Land Review Parcels Report

Washtenaw County

Michigan Department of Natural Resources

Review Decision	Parcel Count	Approximate Acres
Retain	109	671.2
Alternate Conservation Owner	0	0
Exchange	0	0
Dispose	5	2.4



05/06/2022

Retain

Washtenaw County

Parcel Count: 109

Acreage: 671.2

Parcel ID	Town	Range	Sec	QQ	Q	Subdivision	Project Area	Division	Acres
433017						Lincoln Realty Co. Horseshoe Lake Subdv.		PRD	0.1
LERC Comments: Description: LOT 629									
432490						Bruin Lake Shores	Pinckney State Recreation Area	PRD	2
LERC Comments: Description: Lots 36-49									
432489						Bruin Lake Shores	Pinckney State Recreation Area	PRD	1.4
LERC Comments: Description: Lots 1-7									
432705						Half Moon Lake Hills Subdivision	Pinckney State Recreation Area	PRD	1.1
LERC Comments: Description: Block: 16, LOT 1, 2, 3, 4, 5, 6, 7, 8									
432706						Half Moon Lake Hills Subdivision	Pinckney State Recreation Area	PRD	0.1
LERC Comments: Description: Block: 16, So much of Lot 9 as is in NE1/4 NW1/4, Sec 7, T1S,R4E									
432708						Half Moon Lake Hills Subdivision	Pinckney State Recreation Area	PRD	0.1
LERC Comments: Description: Block: 16, So much of Lot 16 as is in NE1/4 NW1/4 Sec 7, T1S,R4E									
432709						Half Moon Lake Hills Subdivision	Pinckney State Recreation Area	PRD	1.1
LERC Comments: Description: Block: 16, LOT 17, 18, 19, 20, 21, 22, 23, 24									

Retain							Washtenaw County	Parcel Count: 109	Acreage: 671.2
Parcel ID	Town	Range	Sec	QQ	Q	Subdivision	Project Area	Division	Acres
432730						Half Moon Lake Hills Subdivision	Pinckney State Recreation Area	PRD	1.4
LERC Comments: Description: Block: 26, LOT 10, 11, 12, 13, 14, 15, 7, 8, 9									
432732						Half Moon Lake Hills Subdivision	Pinckney State Recreation Area	PRD	0.2
LERC Comments: Description: Block: 27, LOT 13									
432733						Half Moon Lake Hills Subdivision	Pinckney State Recreation Area	PRD	0.2
LERC Comments: Description: Block: 27, LOT 14									
432755						Half Moon Lake Hills Subdivision	Pinckney State Recreation Area	PRD	2.5
LERC Comments: Description: Block: 36, LOT 1, 10, 2, 3, 4, 5, 6, 7, 8, 9									
432711						Half Moon Lake Hills Subdivision	Pinckney State Recreation Area	PRD	0.4
LERC Comments: Description: Block: 17, So much of Lot 9 to 11 as is in NE1/4 NW1/4, Sec 7 T1S, R4E									
432707						Half Moon Lake Hills Subdivision	Pinckney State Recreation Area	PRD	1.1
LERC Comments: Description: Block: 16, Lots 10 to 15, incl. and all that part of Lot 9 and Lot 16 lyg in the NE1/4 of Sec. 7, T1S,R4E									
432713						Half Moon Lake Hills Subdivision	Pinckney State Recreation Area	PRD	0.1
LERC Comments: Description: Block: 17, So much of Lot 23 as is in NE1/4 NW1/4, Sec 7 T1S, R4E and 24									

Retain

Washtenaw County

Parcel Count: 109

Acreage: 671.2

Parcel ID	Town	Range	Sec	QQ	Q	Subdivision	Project Area	Division	Acres
-----------	------	-------	-----	----	---	-------------	--------------	----------	-------

432714						Half Moon Lake Hills Subdivision	Pinckney State Recreation Area	PRD	1.7
LERC Comments:									
Description: Block: 17, Lots 25-33									

432715						Half Moon Lake Hills Subdivision	Pinckney State Recreation Area	PRD	0.4
LERC Comments:									
Description: Block: 18, So much of Lot 1 to 3 as is in NE1/4 NW1/4, Sec 7, T1S,R4E									

432716						Half Moon Lake Hills Subdivision	Pinckney State Recreation Area	PRD	0.1
LERC Comments:									
Description: Block: 18, Parts of Lots 1 to 4, inclusive lying in Section 6, T1S,R4E									

432717						Half Moon Lake Hills Subdivision	Pinckney State Recreation Area	PRD	1
LERC Comments:									
Description: Block: 18, LOT 4, 5, 6, 7, 8									

432718						Half Moon Lake Hills Subdivision	Pinckney State Recreation Area	PRD	0.3
LERC Comments:									
Description: Block: 18, So much of Lot 9 as is in NE1/4 NW1/4, Sec 7, T1S,R4E and 10									

432719						Half Moon Lake Hills Subdivision	Pinckney State Recreation Area	PRD	2.1
LERC Comments:									
Description: Block: 18, Lots 11 to 17, incl., 24 to 28, incl. and all that pt of Lot 9, 10 and 29 lyg in the NE1/4 of Sec. 7, T1S,R4E									

432720						Half Moon Lake Hills Subdivision	Pinckney State Recreation Area	PRD	0.2
LERC Comments:									
Description: Block: 18, So much of Lot 29 as is in NE1/4 NW1/4, Sec 7 T1S,R4E									

Retain

Washtenaw County

Parcel Count: 109

Acreage: 671.2

Parcel ID	Town	Range	Sec	QQ	Q	Subdivision	Project Area	Division	Acres
432721						Half Moon Lake Hills Subdivision	Pinckney State Recreation Area	PRD	2
LERC Comments:									
Description: Block: 18, LOT 30, 31, 32, 33, 34, 35, 36, 37, 38, 39, 40, 41, 42, 43									
432724						Half Moon Lake Hills Subdivision	Pinckney State Recreation Area	PRD	0.2
LERC Comments:									
Description: Block: 23, So much of Lot 1 as is in NE1/4 NW1/4, Sec 7, T1S, R4E to 6									
432710						Half Moon Lake Hills Subdivision	Pinckney State Recreation Area	PRD	1.7
LERC Comments:									
Description: Block: 17, LOT 1, 2, 3, 4, 5, 6, 7, 8									
432726						Half Moon Lake Hills Subdivision	Pinckney State Recreation Area	PRD	9.6
LERC Comments:									
Description: Block: 24, LOT 1, 10, 11, 12, 13, 14, 15, 16, 17, 18, 19, 2, 20, 21, 22, 3, 4, 5, 6, 7, 8, 9									
432727						Half Moon Lake Hills Subdivision	Pinckney State Recreation Area	PRD	5.1
LERC Comments:									
Description: Block: 25, LOT 1, 10, 11, 12, 13, 14, 15, 16, 17, 18, 19, 2, 20, 21, 3, 4, 5, 6, 7, 8, 9									
432728						Half Moon Lake Hills Subdivision	Pinckney State Recreation Area	PRD	0.9
LERC Comments:									
Description: Block: 26, Parts of Lots 1 to 6, inclusive and Lot 16, lying in Section 6, T1S, R4E									
432703						Half Moon Lake Hills Subdivision	Pinckney State Recreation Area	PRD	2.6
LERC Comments:									
Description: Block: 14, LOT 1, 10, 11, 12, 13, 14, 15, 16, 17, 2, 3, 4, 5, 6, 7, 8, 9									

Retain

Washtenaw County

Parcel Count: 109

Acreage: 671.2

Parcel ID	Town	Range	Sec	QQ	Q	Subdivision	Project Area	Division	Acres
432702						Half Moon Lake Hills Subdivision	Pinckney State Recreation Area	PRD	1.2
LERC Comments:									
Description: Block: 13, LOT 1, 2, 3, 4, 5, 6, 7, 8, 9									
432701						Half Moon Lake Hills Subdivision	Pinckney State Recreation Area	PRD	3.6
LERC Comments:									
Description: Block: 12, Lots 1-19									
432712						Half Moon Lake Hills Subdivision	Pinckney State Recreation Area	PRD	2.8
LERC Comments:									
Description: Block: 17, Lots 11 to 22, incl. and all that part of Lot 10 and Lot 23 lyg in the NE1/4 of Sec. 7, T1S,R4E									
432704						Half Moon Lake Hills Subdivision	Pinckney State Recreation Area	PRD	3.3
LERC Comments:									
Description: Block: 15, LOT 1, 10, 11, 12, 13, 14, 15, 16, 17, 18, 19, 2, 20, 21, 22, 23, 3, 4, 5, 6, 7, 8, 9									
1124879						Wild Goose Lake Sub	Pinckney State Recreation Area	PRD	0.1
LERC Comments:									
Description: Lot 1									
432696						Half Moon Lake Hills Subdivision	Pinckney State Recreation Area	PRD	1.3
LERC Comments:									
Description: Block: 05, Lots 20-28									
432697						Half Moon Lake Hills Subdivision	Pinckney State Recreation Area	PRD	3.6
LERC Comments:									
Description: Block: 06, Lots 1-22									

Retain							Washtenaw County	Parcel Count: 109	Acreage: 671.2
Parcel ID	Town	Range	Sec	QQ	Q	Subdivision	Project Area	Division	Acres
432698						Half Moon Lake Hills Subdivision	Pinckney State Recreation Area	PRD	4
LERC Comments: Description: Block: 07, Lots 1-27									
432699						Half Moon Lake Hills Subdivision	Pinckney State Recreation Area	PRD	2.6
LERC Comments: Description: Block: 08, Lots 1-20									
432700						Half Moon Lake Hills Subdivision	Pinckney State Recreation Area	PRD	2.9
LERC Comments: Description: Block: 11, Lots 8-24									
2048131	01S	03E	01	NE	SE		Pinckney State Recreation Area	PRD	30.8
LERC Comments: Description: That part of the SE1/4 lying between Blind Lake and Half Moon Lake and E of the outlet of Blind Lake, Excluding Lots 90 to 96 incl. of an unrecorded plat of Treasure Island Subdivision surveyed by R.S. Swinton in 1924 and which are more particularly described as commencing at the SE corner of Sec. 1, thence N 1198.65 ft along E line of said Sec. to an iron stake, thence N 61d10' W 125 ft, thence N 33d19' W 60.84 ft, thence N 1d42' W 100 ft to point on S'ly line of said Lot 96 for a point of beginning, thence S 77d23' W 201.98 ft, thence N 43d43' W 120 ft, thence N 5d53' E 168.1 ft, thence N 55d12' W 40 ft, thence N 64d31'									
79358	01S	03E	02	NE	SW		Pinckney State Recreation Area	PRD	39.7
LERC Comments: Description: Govt Lot 3 exc Bruin Lake Shores Plat									
79359	01S	03E	02	NW	SW		Pinckney State Recreation Area	PRD	24.5
LERC Comments: Description: NW 1/4 of SW 1/4 lying E of Hadley Rd, exc N 30 ft									
79370	01S	03E	03	SE	SW		Pinckney State Recreation Area	PRD	25.7
LERC Comments: Description: SE1/4 of SW1/4 ex the N467.4 ft.									

Retain							Washtenaw County	Parcel Count: 109	Acreage: 671.2
Parcel ID	Town	Range	Sec	QQ	Q	Subdivision	Project Area	Division	Acres
433147	01S	03E	03	SW	SW	Peach's Recreation Subdivision	Pinckney State Recreation Area	PRD	1.1
LERC Comments: Description: Lots 1-10									
433148	01S	03E	03	SW	SW	Peach's Recreation Subdivision	Pinckney State Recreation Area	PRD	0.1
LERC Comments: Description: LOT 11									
433149	01S	03E	03	SW	SW	Peach's Recreation Subdivision	Pinckney State Recreation Area	PRD	10.5
LERC Comments: Description: Lots 12-105									
79373	01S	03E	04	SW	SE		Pinckney State Recreation Area	PRD	3.1
LERC Comments: Description: That part of S1/2 SE1/4 lying S of Creek									
79374	01S	03E	05	NE	NE		Unadilla State Wildlife Area	WLD	29.7
LERC Comments: Description: NE1/4 except a parcel beg at the SE cor of NE1/4 th N 1573 ft, th W 720 ft, th S 1573 ft, th E 720 ft to pl of beg, also ex a parcel starting at the NE cor of NE1/4, th W 290 ft, th S 410 ft, th E 290 ft, th N 410 ft to pt of beg									
2041958	01S	03E	23	NE	NE		Pinckney State Recreation Area	PRD	3.5
LERC Comments: Description: Commencing at the NE corner of Section 23, thence S 0°06'40" W 250.11 feet to the point of beginning; thence S 00°06'40" 1019.72 feet; thence S 85°14'00" W 150 feet; thence North to a point 150 feet West of the point of beginning; thence N 88°15'10 E to the point of beginning.									
2041956	01S	03E	23	NE	NE		Pinckney State Recreation Area	PRD	13.9
LERC Comments: Description: Beg at NE corner of Section; thence S 87°29'30" W 673.18 feet in North line of the Section; thence S 0°48'40" W 644.73 feet; thence S 86°49'20" W 159.18 feet; thence S 2°20'20" E 490.90 feet; thence N 82°30' E 277 feet; thence S 2°20'20" E 188 feet; thence N 82°30' E 201.44 feet in center of highway; thence E'ly 137.51 feet in arc of curve right of 2864.93 feet radius through a central angle of 2°44' the chord bears N 83°54' E 137.50 feet; thence N 85°14' E 199.88 feet; thence N 0°06'40" E 1269.83 feet in East line of Section to Place of Beginning; EXCEPT the North 250.11 feet thereof; EXCEPTING THEREFROM a 3.512 acre									

Retain						Washtenaw County	Parcel Count: 109	Acreage: 671.2
Parcel ID	Town	Range	Sec	QQ	Q	Subdivision	Project Area	Division Acres
2041957	01S	03E	23	NE	NE		Pinckney State Recreation Area	PRD 1.2
LERC Comments: Description: Com at NE corner of Section; thence S 00°06'40" W 1269.83 feet in East line of Section; thence S 85°14' W 199.88 feet; thence S 83°54' W 137.50 feet; thence S 82°30' W 201.44 feet for Place of Beginning; thence N 02°20'20" W 188 feet; thence S 82°30' W 277 feet; thence S 02°20'20" E 188 feet; thence N 82°30' E 277 feet in center of road to Place of Beginning.								
2041954	01S	03E	23	NE	NE		Pinckney State Recreation Area	PRD 48.5
LERC Comments: Description: Commencing at the East ¼ corner of Section 23; thence S 88°38'20" W 1437 feet in the East/West ¼ line; thence North 60 feet; thence S 88°38'20" W 200 feet; thence North 953.28 feet; thence N 01°33' E 218 feet; thence N 85°03' E 544.30 feet; thence N 82°30' E 757.41 feet; thence Easterly 137.51 feet in the arc of a curve to the right of 2864.93 foot radius through a central angle of 2°44', bearing N 83°54' E 137.50 feet; thence N 85°14' E 199.88 feet; thence S 0°06'40" W 1346.30 feet in the East line of the Section to the place of beginning.								
2041955	01S	03E	23	NW	NE	Island Lake Park Sub	Pinckney State Recreation Area	PRD 0.2
LERC Comments: Description: Lots 8 and 9 Island Lake Park Subdivision, according to the plat thereof as recorded in Liber 7 of Plats, Page 43, Washtenaw County Records.								
79586	01S	03E	27	NW	SE		Waterloo State Recreation Area	PRD 23.9
LERC Comments: Description: Part of SE1/4 com at the center of said Sec.27, th S 00d40'15" E 722.06 ft alg the N-S 1/4 line of sd section to the pt of beg of this description, th N 67d45'00" E 1,021.05 ft to a pt on the c/l of State Hwy M-52, th S 33d38'00" E 979.34 ft alg sd c/l, th S 83d45'30" W 1,489.37 ft to a pt on the N-S 1/4 line of sd Sec. 27, th N 0d40'15" W 590.79 ft alg sd 1/4 line to the pt of beg.								
79574	01S	03E	27	SW	NE		Waterloo State Recreation Area	PRD 8.9
LERC Comments: Description: Part of SW1/4 NE1/4 which lies SW'ly of Road M-92 excepting a parcel beg at the intersection of North and South 1/4 line and Road M-92, th S along said 1/4 line 303.9 feet, th E 186.4 ft to centerlineof M-92, th NW'ly along centerline of said road to beg.								
79606	01S	03E	29	NE	NE		Waterloo State Recreation Area	PRD 0.1
LERC Comments: Description: E 70.30 acres NE1/4								
79659	01S	03E	32	SW	SW		Waterloo State Recreation Area	PRD 1.6
LERC Comments: Description: That part of the SW1/4 of Section 32, commencing at the place of beginning of Griffin's Subdivision No. 1, th S 6d59' E 15.16 ft, N 88d32' W 86.77 ft, S 14d56' East 78.56 ft to point of beginning th N79d14' East 75. 10 ft, N 59d50' E 180 ft, S 28d22'45" W 183.30 ft,S 12d21' E 150 ft, S 57d39' W 232.30 ft, N 12.21' W 150 ft, N 16d53'15" E 187.10 ft to point of beginning.								

Retain

Washtenaw County

Parcel Count: 109

Acreage: 671.2

Parcel ID	Town	Range	Sec	QQ	Q	Subdivision	Project Area	Division	Acres
-----------	------	-------	-----	----	---	-------------	--------------	----------	-------

1100527	01S	04E	06	SW	SW	Half Moon Lake Hills Subdivision	Pinckney State Recreation Area	PRD	0.4
---------	-----	-----	----	----	----	----------------------------------	--------------------------------	-----	-----

LERC Comments:

Description: That pt of Lots 9, 10, 46 & 47 Blk 33 lying North of Section line

432735	01S	04E	06	SW	SW	Half Moon Lake Hills Subdivision	Pinckney State Recreation Area	PRD	1.1
--------	-----	-----	----	----	----	----------------------------------	--------------------------------	-----	-----

LERC Comments:

Description: Block: 29, Parts of Lots 1 to 4 inclusive and Lots 13 to 16 inclusive, lying in Section 6, T1S,R4E

432737	01S	04E	06	SW	SW	Half Moon Lake Hills Subdivision	Pinckney State Recreation Area	PRD	1
--------	-----	-----	----	----	----	----------------------------------	--------------------------------	-----	---

LERC Comments:

Description: Block: 29, LOT 10, 11, 12, 5, 6, 7, 8, 9

432739	01S	04E	06	SW	SW	Half Moon Lake Hills Subdivision	Pinckney State Recreation Area	PRD	0.2
--------	-----	-----	----	----	----	----------------------------------	--------------------------------	-----	-----

LERC Comments:

Description: Block: 31, LOT 6, 7

432744	01S	04E	06	SW	SW	Half Moon Lake Hills Subdivision	Pinckney State Recreation Area	PRD	0.2
--------	-----	-----	----	----	----	----------------------------------	--------------------------------	-----	-----

LERC Comments:

Description: Block: 31, LOT 13, 14

432748	01S	04E	06	SW	SW	Half Moon Lake Hills Subdivision	Pinckney State Recreation Area	PRD	0.4
--------	-----	-----	----	----	----	----------------------------------	--------------------------------	-----	-----

LERC Comments:

Description: Block: 33, LOT 48, 8

432750	01S	04E	06	SW	SW	Half Moon Lake Hills Subdivision	Pinckney State Recreation Area	PRD	3.1
--------	-----	-----	----	----	----	----------------------------------	--------------------------------	-----	-----

LERC Comments:

Description: Block: 33, LOT 50

Retain							Washtenaw County	Parcel Count: 109	Acreage: 671.2
Parcel ID	Town	Range	Sec	QQ	Q	Subdivision	Project Area	Division	Acres
432746	01S	04E	07	NW	NW	Half Moon Lake Hills Subdivision	Pinckney State Recreation Area	PRD	4.8
LERC Comments: Description: Block: 33, LOT 11, 12, 13, 14, 15, 16, 17, 18, 19, 20, 21, 22, 23, 24, 25, 26, 27, 28, 29, 30, 31, 32, 33, 34, 35, 36, 37, 38, 39, 40, 41, 42, 43, 44, 45									
432788	01S	04E	07	NE	NW	Half Moon Lake Hills Subdivision	Pinckney State Recreation Area	PRD	3.2
LERC Comments: Description: Block 55, Not Subdivided									
432789	01S	04E	07	SE	NW	Half Moon Lake Hills Subdivision	Pinckney State Recreation Area	PRD	4.4
LERC Comments: Description: Block 56: LOT 1, 2, 3, 4, 5, 6									
432758	01S	04E	07	SE	NW	Half Moon Lake Hills Subdivision	Pinckney State Recreation Area	PRD	2.1
LERC Comments: Description: Block: 39, LOT 1, 10, 11, 12, 13, 2, 3, 4, 5, 6, 7, 8, 9									
432759	01S	04E	07	SE	NW	Half Moon Lake Hills Subdivision	Pinckney State Recreation Area	PRD	12.8
LERC Comments: Description: Block: 40, LOT 1, 10, 11, 12, 13, 14, 15, 16, 17, 18, 19, 2, 20, 21, 22, 23, 24, 25, 26, 27, 28, 29, 3, 30, 31, 32, 33, 34, 35, 4, 5, 6, 7, 8, 9									
432741	01S	04E	07	NW	NW	Half Moon Lake Hills Subdivision	Pinckney State Recreation Area	PRD	0.1
LERC Comments: Description: Block: 31, So much of Lot 8 as is in the NW1/4 NW1/4, Sec 7 T1S,R4E									
432742	01S	04E	07	NW	NW	Half Moon Lake Hills Subdivision	Pinckney State Recreation Area	PRD	0.6
LERC Comments: Description: Block: 31, LOT 10, 11, 9									

Retain

Washtenaw County

Parcel Count: 109

Acreage: 671.2

Parcel ID	Town	Range	Sec	QQ	Q	Subdivision	Project Area	Division	Acres
-----------	------	-------	-----	----	---	-------------	--------------	----------	-------

432743	01S	04E	07	NW	NW	Half Moon Lake Hills Subdivision	Pinckney State Recreation Area	PRD	0.1
--------	-----	-----	----	----	----	----------------------------------	--------------------------------	-----	-----

LERC Comments:

Description: Block: 31, So much of Lot 12 as is in the NW1/4 NW1/4, Sec 7, T1S, R4E

432745	01S	04E	07	NW	NW	Half Moon Lake Hills Subdivision	Pinckney State Recreation Area	PRD	0.2
--------	-----	-----	----	----	----	----------------------------------	--------------------------------	-----	-----

LERC Comments:

Description: Block: 33, So much of Lots 9 and 10 as is in the NW1/4 NW1/4, Sec 7 T1S,R4E

432753	01S	04E	07	NW	NW	Half Moon Lake Hills Subdivision	Pinckney State Recreation Area	PRD	0.1
--------	-----	-----	----	----	----	----------------------------------	--------------------------------	-----	-----

LERC Comments:

Description: Block: 35, So much of Lot 19 as is in the NW1/4 NW1/4, Sec 7 T1S,R4E

432754	01S	04E	07	NW	NW	Half Moon Lake Hills Subdivision	Pinckney State Recreation Area	PRD	4.1
--------	-----	-----	----	----	----	----------------------------------	--------------------------------	-----	-----

LERC Comments:

Description: Block: 35, LOT 20, 21, 22, 23, 24, 25, 26, 27, 28, 29, 30, 31, 32, 33, 34, 35, 36, 37, 38, 39

432756	01S	04E	07	NW	NW	Half Moon Lake Hills Subdivision	Pinckney State Recreation Area	PRD	2.2
--------	-----	-----	----	----	----	----------------------------------	--------------------------------	-----	-----

LERC Comments:

Description: Block: 37, LOT 1, 10, 11, 12, 13, 14, 15, 2, 3, 4, 5, 6, 7, 8, 9

432757	01S	04E	07	NW	NW	Half Moon Lake Hills Subdivision	Pinckney State Recreation Area	PRD	2
--------	-----	-----	----	----	----	----------------------------------	--------------------------------	-----	---

LERC Comments:

Description: Block: 38, LOT 1, 10, 11, 12, 13, 2, 3, 4, 5, 6, 7, 8, 9

432747	01S	04E	07	NW	NW	Half Moon Lake Hills Subdivision	Pinckney State Recreation Area	PRD	0.3
--------	-----	-----	----	----	----	----------------------------------	--------------------------------	-----	-----

LERC Comments:

Description: Block: 33, So much of Lots 46 and 47 as is in the NW1/4 NW1/4, Sec 7, T1S, R4E

Retain

Washtenaw County

Parcel Count: 109

Acreage: 671.2

Parcel ID	Town	Range	Sec	QQ	Q	Subdivision	Project Area	Division	Acres
432725	01S	04E	07	NE	NW	Half Moon Lake Hills Subdivision	Pinckney State Recreation Area	PRD	2
LERC Comments: Description: Block: 23, LOT 10, 11, 12, 13, 14, 15, 7, 8, 9									
432760	01S	04E	07	SE	NW	Half Moon Lake Hills Subdivision	Pinckney State Recreation Area	PRD	4.5
LERC Comments: Description: Block: 41, LOT 1, 10, 11, 12, 13, 14, 15, 16, 17, 18, 19, 2, 20, 21, 22, 23, 24, 25, 26, 27, 28, 29, 3, 30, 31, 32, 33, 34, 35, 36, 4, 5, 6, 7, 8, 9									
432761	01S	04E	07	SW	NW	Half Moon Lake Hills Subdivision	Pinckney State Recreation Area	PRD	6
LERC Comments: Description: Block: 42, LOT 1, 10, 11, 12, 13, 14, 15, 16, 17, 18, 19, 2, 20, 21, 22, 23, 24, 25, 26, 27, 28, 29, 3, 30, 31, 4, 5, 6, 7, 8, 9									
432762	01S	04E	07	SE	NW	Half Moon Lake Hills Subdivision	Pinckney State Recreation Area	PRD	4.7
LERC Comments: Description: Block: 43, LOT 1, 2, 3, 4, 5, 6, 7									
432771	01S	04E	07	NE	NW	Half Moon Lake Hills Subdivision	Pinckney State Recreation Area	PRD	1
LERC Comments: Description: Block: 46, LOT 1, 2, 3, 4, 5, 6, 7									
432772	01S	04E	07	NW	NE	Half Moon Lake Hills Subdivision	Pinckney State Recreation Area	PRD	0.1
LERC Comments: Description: Block: 46, so much of Lot 8 as is in the NE1/4, Sec. 7, T1S, R4E									
432778	01S	04E	07	NW	NE	Half Moon Lake Hills Subdivision	Pinckney State Recreation Area	PRD	3
LERC Comments: Description: Block 47: LOT 1, 10, 2, 3, 4, 5, 6, 7, 8, 9									

Retain

Washtenaw County

Parcel Count: 109

Acreage: 671.2

Parcel ID	Town	Range	Sec	QQ	Q	Subdivision	Project Area	Division	Acres
-----------	------	-------	-----	----	---	-------------	--------------	----------	-------

432779	01S	04E	07	SW	NE	Half Moon Lake Hills Subdivision	Pinckney State Recreation Area	PRD	2.6
--------	-----	-----	----	----	----	----------------------------------	--------------------------------	-----	-----

LERC Comments:

Description: Block: 48, LOT 1, 10, 11, 12, 13, 14, 15, 16, 17, 2, 3, 4, 5, 6, 7, 8, 9

432780	01S	04E	07	NW	NE	Half Moon Lake Hills Subdivision	Pinckney State Recreation Area	PRD	2.1
--------	-----	-----	----	----	----	----------------------------------	--------------------------------	-----	-----

LERC Comments:

Description: Block: 49, LOT 1, 2, 3, 4, 5, 6, 7, 8

432781	01S	04E	07	SW	NE	Half Moon Lake Hills Subdivision	Pinckney State Recreation Area	PRD	3
--------	-----	-----	----	----	----	----------------------------------	--------------------------------	-----	---

LERC Comments:

Description: Block 50: LOT 1, 10, 11, 12, 13, 14, 15, 16, 17, 18, 19, 2, 3, 4, 5, 6, 7, 8, 9

432773	01S	04E	07	NE	NW	Half Moon Lake Hills Subdivision	Pinckney State Recreation Area	PRD	0.1
--------	-----	-----	----	----	----	----------------------------------	--------------------------------	-----	-----

LERC Comments:

Description: Block: 46, so much of Lot 8 as is in the NW1/4, Sec. 7, T1S, R4E

432774	01S	04E	07	NW	NE	Half Moon Lake Hills Subdivision	Pinckney State Recreation Area	PRD	0.7
--------	-----	-----	----	----	----	----------------------------------	--------------------------------	-----	-----

LERC Comments:

Description: Block: 46, LOT 10, 11, 12, 13, 9

432777	01S	04E	07	NE	NW	Half Moon Lake Hills Subdivision	Pinckney State Recreation Area	PRD	0.9
--------	-----	-----	----	----	----	----------------------------------	--------------------------------	-----	-----

LERC Comments:

Description: Block 46: LOT 16, 17, 18, 19, 20, 21, 22, 23

432775	01S	04E	07	SW	NE	Half Moon Lake Hills Subdivision	Pinckney State Recreation Area	PRD	0.2
--------	-----	-----	----	----	----	----------------------------------	--------------------------------	-----	-----

LERC Comments:

Description: Block 46: that part of lots 14 and 15 lying in the NE1/4, Sec. 7, T1S, R4E

Retain						Washtenaw County	Parcel Count: 109	Acreage: 671.2	
Parcel ID	Town	Range	Sec	QQ	Q	Subdivision	Project Area	Division	Acres
2022683	01S	04E	12	SW	SE			PRD	0.5
LERC Comments: Description: Island in Huron River (CCN 002)									
2022682	01S	04E	12	SW	SE			PRD	0.4
LERC Comments: Description: Island in Huron River (CCN 001)									
79842	01S	04E	18	NW	SE		Pinckney State Recreation Area	PRD	17.7
LERC Comments: Description: All that part of W1/2 of SE1/4 lying North of Park Lawn Beach, and North of Park Lawn Beach Subdivision No. 1, both unrecorded plats all in Lake									
79843	01S	04E	25	SW	SW			PRD	8.8
LERC Comments: Description: Commencing at Southwest corner of Section 25, thence East on South line of section to shore of Wylie Lake and POB, thence continue East on South line of section to Southeast corner of W1/2 of Southwest 1/4 of section, thence North on East line of said W1/2 to lake shore, thence West on lake shore to POB part SW1/4									
1087581	01S	04E	33	SW	SE		Chelsea State Game Area	WLD	6.4
LERC Comments: Description: COMM AT CENTER OF SEC. 33, T1S, R4E, TH ALONG E AND W 1/4 LINE OF SAID SEC. 33, TH N 89D28'30" E 483.1 FEET, S 17D18' E 1069.8 FEET, S 2D50'20" W 306.65 FEET FOR A PLACE OF BEG.; TH N 88D56'30" E 388.73 FEET, TH ALONG CENTER LINE OF LIMA CENTER ROAD S 0D46'30" W 660.0 FEET, S 89D05' W 412.45 FEET, N 2D50'20" E 659.45 TO THE POB.									
79912	02S	03E	04	SE	NE		Waterloo State Recreation Area	PRD	1
LERC Comments: Description: SE1/4 NE1/4 S of Creek									
79961	02S	03E	07	NE	NE		Waterloo State Recreation Area	PRD	3.5
LERC Comments: Description: NE1/4 NE1/4 lying W'ly of Crooked Lake.									

Retain

Washtenaw County

Parcel Count: 109

Acreage: 671.2

Parcel ID	Town	Range	Sec	QQ	Q	Subdivision	Project Area	Division	Acres
-----------	------	-------	-----	----	---	-------------	--------------	----------	-------

1067397	02S	03E	09	SE	SE		Waterloo State Recreation Area	PRD	5.7
LERC Comments: Description: Com at SE cor Sec 9, th N 00 deg 37' 30" E 573.18 ft to pob, th N 89 deg 59' 58" W 326.58 ft, th N 00 deg 37' 30" E 758.72 ft, th N 89 deg 01' 00" E 326.69 ft, th S 00 deg 37' 30" W 761.44 ft to pob Pt of SE 1/4									

80012	02S	03E	31	NE	SW		Goose Lake State Game Area	WLD	40.5
LERC Comments: Description: NE1/4 SW1/4									

80017	02S	03E	31	SW	SE		Goose Lake State Game Area	WLD	40.2
LERC Comments: Description: SW1/4 SE1/4									

80015	02S	03E	31	SE	SW		Goose Lake State Game Area	WLD	40.4
LERC Comments: Description: SE1/4 SW1/4									

80014	02S	03E	31	SW	SW		Goose Lake State Game Area	WLD	22.1
LERC Comments: Description: SW1/4 SW1/4 exc com 66.09 ft N of SW cor, N 269.85 ft, E 807.50 ft, S 269.79 ft, W 808.77 ft to pob									

80016	02S	03E	31	NW	SE		Goose Lake State Game Area	WLD	32.5
LERC Comments: Description: NW1/4 SE1/4 exc com at NE cor, S 900 ft, th N 42d 14' W 1037 ft, N 61d 30' W 288 ft to N line, E 950 ft to beg.									

80013	02S	03E	31	NW	SW		Goose Lake State Game Area	WLD	27
LERC Comments: Description: NW1/4 SW1/4									

Retain

Washtenaw County

Parcel Count: 109

Acreage: 671.2

Parcel ID	Town	Range	Sec	QQ	Q	Subdivision	Project Area	Division	Acres
80045	02S	04E	09	NW	NE		Chelsea State Game Area	WLD	0.1
LERC Comments:									
Description: Part of NW1/4 of NE1/4; Beginning at the N1/4 corner of Sec. 9, th S 1°53' E 53.44 ft, th N 73°21'30" E to the North line of Sec.9, th W along said North line to POB									
80046	02S	04E	09	NW	NW		Chelsea State Game Area	WLD	0.3
LERC Comments:									
Description: NW1/4 NW1/4 com at NE cor of NW1/4 NW1/4, S 2d20' E 1375 ft, W 10 ft, N 2d20' W 1375 ft, E 10 ft to POB									
80106	03S	03E	30	SE	NW		Sharonville State Game Area	WLD	12
LERC Comments:									
Description: E 714.56 ft of S 732.80 ft of SE1/4 NW1/4									
80207	03S	07E	24	NE	SE		Huron River Public Water Access Site	PRD	5.7
LERC Comments:									
Description: Com at the SE cor of sd sec, th N 1,738 ft in the E li of sec to the POB, th W 570.24 ft, th N 50d 15' W 165.66 ft, th N 23d 15' W 231 ft to the S bank of the Huron River, th Ely on sd riverbank to a point in the E li of sec, th S 356.4 ft in the E li of sec to the POB, exc the Ely 100 ft thereof									

Dispose

Washtenaw County

Parcel Count: 5

Acreage: 2.4

Parcel ID	Town	Range	Sec	QQ	Q	Subdivision	Project Area	Division	Acres
-----------	------	-------	-----	----	---	-------------	--------------	----------	-------

433558						Whitmore Lake Summer Homes Subdivision		PRD	0.1
LERC Comments:									
Description: Lot 567									

432673						Griffin's Sub.	Pinckney State Recreation Area	PRD	0.1
LERC Comments:									
Description: Lot 39									

432690						Half Moon Lake Hills Subdivision	Pinckney State Recreation Area	PRD	0.8
LERC Comments:									
Description: Block 1: Lots 16 to 21									

432691						Half Moon Lake Hills Subdivision	Pinckney State Recreation Area	PRD	1.2
LERC Comments:									
Description: Block 2: Lots 8 to 15 and 26									

79768	01S	04E	08	NW	NW		Pinckney State Recreation Area	PRD	0.2
LERC Comments:									
Description: Com at NW cor of Sec, th S 180 ft in W ln of Sec, th def1 89 Deg 51' 1ft 50 ft for pl of beg, th cont E 150 ft in same course th def1 89 Deg 51' rt 50 ft th def1 90 Deg 09' rt 150 ft th N 50 ft to pl of beg, being part of W1/2 of NW1/4.									