



GRETCHEN WHITMER
GOVERNOR

STATE OF MICHIGAN
DEPARTMENT OF NATURAL RESOURCES
LANSING



DANIEL EICHINGER
DIRECTOR

October 17, 2022

TO: Daniel Eichinger, Director

INFORMATION: Natural Resources Commission

Transaction: Forest Resources Land Acquisition
Roscommon Management Unit – Roscommon County
The Wanda Rodgers Estate Tract
Land Transaction Case #20220053

Purchase: 4 subdivision lots - \$6,000.00

Funding Source: Land Exchange Facilitation Fund (LEFF)

PA 240 of 2018: PILT Estimate: \$50.00
This parcel is located north of the Mason-Arenac county line and will result no net change of DNR-managed lands.

Description: Roscommon County, Lyon Township, T24N, R04W, Section 3:
Block 83: Lots 41-44. Third Addition to the Michigan Central Park of Higgins Lake.

Seller: Bonnie J. Haldeman as Trustee of the Wanda J. Rogers Revocable Living Trust, Wayland, Michigan

Authority: Natural Resources and Environmental Protection Act, 1994 PA 451, as amended.

Notice: This item will appear on the Department of Natural Resources (Department) November 1, 2022, calendar and is eligible for approval on November 8, 2022.

Management Purpose: Acquisition of this parcel will allow it to be managed as part of the Roscommon Management Unit.

Comments: The parcel borders state-owned land on three sides. Acquisition will provide consolidation of state-owned land, increased timber and wildlife management as well as public recreation.


The seller will convey the mineral rights on the offered property.

Recommendations:

1. That the acquisition be approved, with payment to be made from the Land Exchange Facilitation Fund (LEFF).
2. That this land be dedicated as part of the Roscommon Management Unit.



James L. Dexter, Chief
Fisheries Division




Jeff Stampfly, Chief
Forest Resources Division




Ronald A. Olson, Chief
Parks and Recreation Division



Jared Duquette, Chief
Wildlife Division



Shannon Lott
Natural Resources Deputy



Kristin Phillips
Chief Administrative Officer

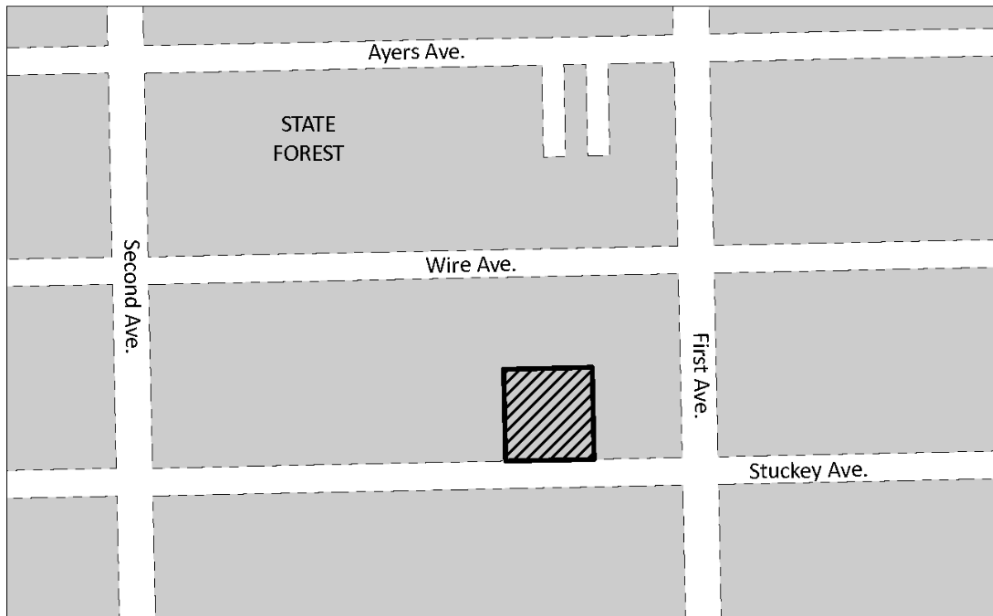
I approve the staff recommendations.





Daniel Eichinger
Director

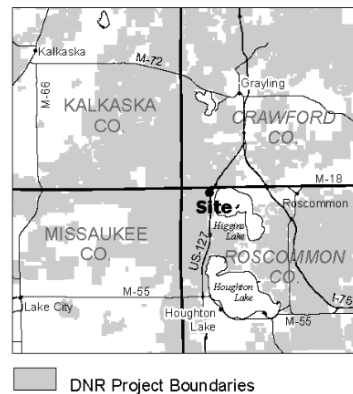
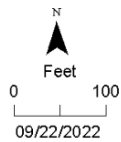
Date Approved: November 10, 2022

FOREST RESOURCES LAND ACQUISITION
 Roscommon Management Unit – Roscommon County
 Land Transaction Case #20220053



Third Addition to Michigan Central Park
 Section 3, T24N-R04W, Lyon Township

-  Land to be acquired by DNR (4 lots)
-  State land





GRETCHEN WHITMER
GOVERNOR

STATE OF MICHIGAN
DEPARTMENT OF NATURAL RESOURCES
LANSING



DANIEL EICHINGER
DIRECTOR

October 17, 2022

TO: Daniel Eichinger, Director

INFORMATION: Natural Resources Commission

Transaction: Parks and Recreation Land Acquisition
Cadillac District – Wexford County
The Grubba Living Trust Tract
Land Transaction Case #20220062

Purchase: 28.59 acres - \$40,000.00

Funding Source: Land Exchange Facilitation Fund (LEFF)

PA 240 of 2018: PILT Estimate: \$400.00
This parcel is located north of the Mason-Arenac county line and will result in an increase of 28.59 acres of DNR-managed lands.

Description: Wexford County, Selma Township, T22N, R10W
Section 36: Part of Government Lot 4, as more accurately described in the case file.

Seller: Walter A. III and Susan E. Grubba Living Trust, Cadillac, Michigan

Authority: Natural Resources and Environmental Protection Act, 1994 PA 451, as amended.

Notice: This item will appear on the Department of Natural Resources (Department) November 1, 2022, calendar and is eligible for approval on November 8, 2022.

Management Purpose: Acquisition of this parcel facilitates the Department’s land consolidation efforts and permits enhanced wildlife habitat management, and non-motorized trail opportunities. The property will be managed as an integral part of the Mitchell State Park.

Comments: The parcel is located within the dedicated boundary of Mitchell State Park and borders state land to the north. The many acres of wetlands on this parcel protect the water quality of both Lake Cadillac and Lake Mitchell, two very large lakes that are heavily developed and heavily used by the public. This property is valuable for natural habitat protection and will offer additional recreational opportunities for nonmotorized trails.


The seller will convey all mineral rights.

October 17, 2022

- Recommendations:
1. That the acquisition be approved, with payment to be made from the Land Exchange Facilitation Fund (LEFF).
 2. That this land be dedicated as part of Mitchell State Park.



James L. Dexter, Chief
Fisheries Division




Jeff Stampfly, Chief
Forest Resources Division



Ronald A. Olson, Chief
Parks and Recreation Division



Jared Duquette, Chief
Wildlife Division



Shannon Lott
Natural Resources Deputy



Kristin Phillips
Chief Administrative Officer

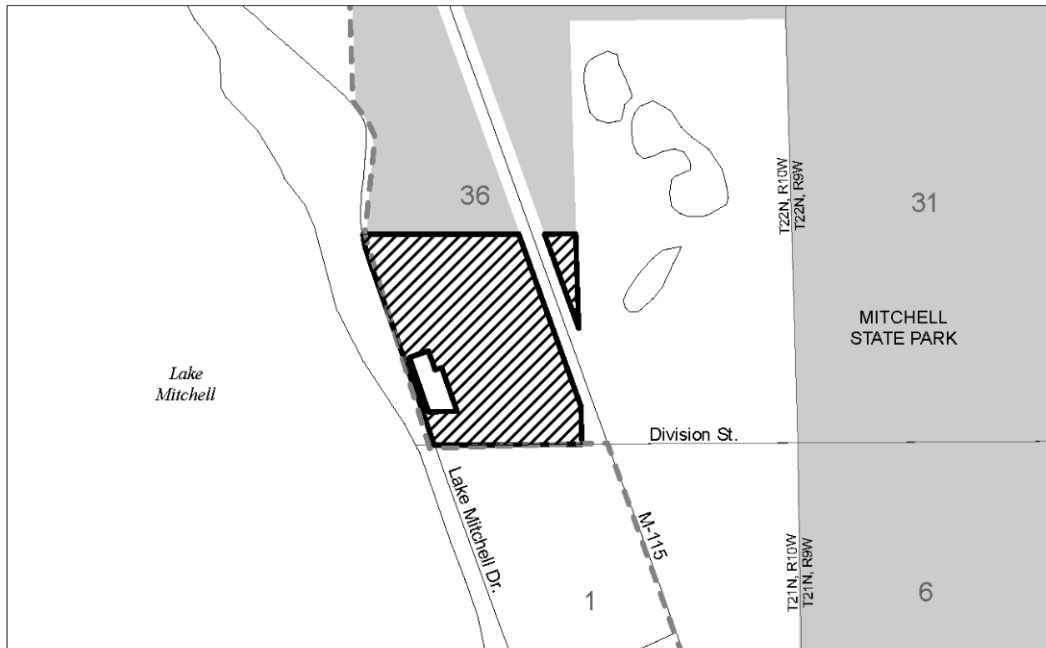
I approve the staff recommendations.



Daniel Eichinger
Director

Date Approved: November 10, 2022

PARKS AND RECREATION LAND ACQUISITION Mitchell State Park – Wexford County Land Transaction Case #20220062

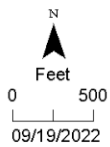


Section 36, T22N-R10W, Selma Township

 Land to be acquired by DNR (28.59 acres)

 State land

 DNR Project Boundary



 DNR Project Boundaries



GRETCHEN WHITMER
GOVERNOR

STATE OF MICHIGAN
DEPARTMENT OF NATURAL RESOURCES
LANSING



DANIEL EICHINGER
DIRECTOR

October 17, 2022

TO: Daniel Eichinger, Director

INFORMATION: Natural Resources Commission

Transaction: Forest Resources Land Acquisition
Sault Ste. Marie Management Unit – Chippewa County
The Fulmer Lake Tract
Land Transaction Case #20220064

Purchase: 520 acres - \$312,000.00

Funding Source: Land Exchange Facilitation Fund (LEFF)

PA 240 of 2018: PILT Estimate: \$2,300.00
This parcel is located north of the Mason-Arenac county line and will result in an increase of 520 acres of DNR-managed lands.

Description: Chippewa County, Raber Township, T42N, R02E
Section 22: The S1/2 of the SE1/4
Section 26: The NW1/4 and the N1/2 of the SW1/4, the W1/2 of the NE1/4
Section 27: N1/2 of the NE1/4 and the SE1/4 of the NE1/4

Seller: Kenneth and Suzanne Drenth and Theodore Potoczak, Cedarville, Michigan

Authority: Natural Resources and Environmental Protection Act, 1994 PA 451, as amended.

Notice: This item will appear on the Department of Natural Resources (Department) November 1, 2022, calendar and is eligible for approval on November 8, 2022. Public notice of this proposed transaction was published in the Sault Ste. Marie News on October 7 and is posted on the department’s webpage at www.michigan.gov/publiclandnotices.

Management Purpose: Acquisition of this parcel will allow it to be managed as part of the Sault Ste. Marie Management Unit.

Comments: The parcel borders state-owned land in multiple areas. The property will bring the remainder of Fulmer Lake shoreline into state ownership and is within an obligate deer yard. Acquisition will add over 1.5 miles to the Department's state forest system. Acquisition will provide consolidation of state-owned land, increased timber and wildlife management as well as public recreation.

The seller will also be conveying a management easement over an existing road in the N1/2 of the SE1/4 of Section 26. This management easement will provide for improved management of adjacent state-owned land. At the time of closing, the Department will be conveying an access easement over an existing road through portions of the acquired property and adjacent state-owned land to provide the sellers with legal access to a retained 80-acre parcel.


The seller does not own the mineral rights on the offered property.

Recommendations:

1. That the acquisition be approved, with payment to be made from the Land Exchange Facilitation Fund (LEFF).
2. That this land be dedicated as part of the Sault Ste. Marie Management Unit.



James L. Dexter, Chief
Fisheries Division




Jeff Stampfly, Chief
Forest Resources Division



Ronald A. Olson, Chief
Parks and Recreation Division



Jared Duquette, Chief
Wildlife Division



Shannon Lott
Natural Resources Deputy



Kristin Phillips
Chief Administrative Officer

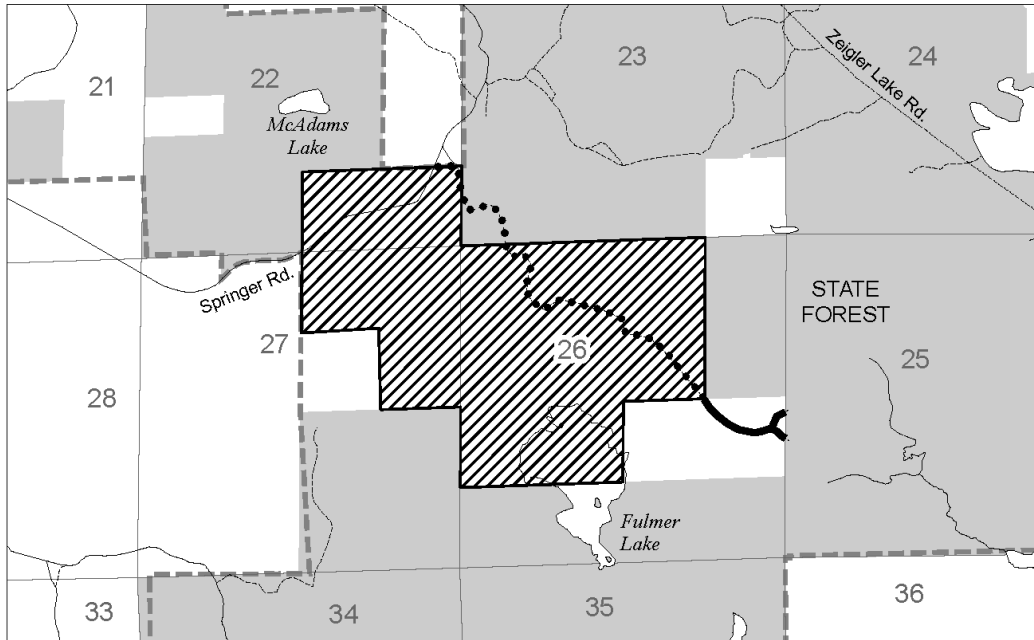
I approve the staff recommendations.








Daniel Eichinger
Director

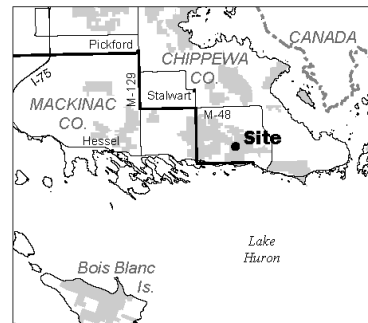
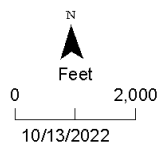
Date Approved: November 10, 2022

FOREST RESOURCES LAND ACQUISITION
 Sault Ste. Marie Management Unit – Chippewa County
 Land Transaction Case #20220064



Sections 22, 26, 27, T42N-R02E, Raber Township

-  Land to be acquired by DNR (520 acres)
-  State land
-  Easement to be acquired by DNR (20 ft. wide)
-  Easement to be granted by DNR after purchase (20 ft. wide)
-  DNR Project Boundary



 DNR Project Boundaries



GRETCHEN WHITMER
GOVERNOR

STATE OF MICHIGAN
DEPARTMENT OF NATURAL RESOURCES
LANSING



DANIEL EICHINGER
DIRECTOR

October 17, 2022

TO: Daniel Eichinger, Director

INFORMATION: Natural Resources Commission

Transaction: Parks and Recreation Land Acquisition
Roscommon District – Huron County
The Donaldson Tract
Land Transaction Case #20220079

Purchase: 57.81 acres - \$185,000.00

Funding Source: Land Exchange Facilitation Fund (LEFF)

PA 240 of 2018: PILT Estimate: \$1,237.66
This parcel is located south of the Mason-Arenac county line and will result in an increase of 57.81 acres of DNR-managed lands.

Description: Huron County, Hume Township, T18N, R12E
Section 10: Part of the N1/2 of the SE1/4, as more accurately described in the case file.

Seller: John Donaldson, Traverse City, Michigan and Jane Donaldson, Tomah, Wisconsin

Authority: Natural Resources and Environmental Protection Act, 1994 PA 451, as amended.

Notice: This item will appear on the Department of Natural Resources (Department) November 1, 2022, calendar and is eligible for approval on November 8, 2022.

Management Purpose: Acquisition of this parcel facilitates the Department’s land consolidation efforts and permits enhanced wildlife habitat management, and outdoor recreation opportunities. The property will be managed as an integral part of the Port Crescent State Park.

Comments: The parcel is located within the dedicated boundary of Port Crescent State Park and borders state land to the north and west. Accessible via Port Austin and Port Crescent Roads, the lower elevations display cedar and wetland vegetation with the area parallel the road frontage displaying a dense forest of elm, oak, maple, some birch, aspen and white pine. The land between Port Crescent Road and Kennedy Road displays an undulating terrain with several ridges, some pockets of wetland vegetation and a dense forest, with the southern portion having red and white pine, large maple, spruce and hemlock. The northern portion displays a mix of pine and oak with the northeast area having pine, oak, maple, cedar and

October 17, 2022

aspens. This property is valuable for natural habitat protection and will offer additional recreational opportunities for the general public.


The seller will convey all mineral rights.

Recommendations:

1. That the acquisition be approved, with payment to be made from the Land Exchange Facilitation Fund (LEFF).
2. That this land be dedicated as part of Port Crescent State Park.



James L. Dexter, Chief
Fisheries Division




Jeff Stampfly, Chief
Forest Resources Division



Ronald A. Olson, Chief
Parks and Recreation Division



Jared Duquette, Chief
Wildlife Division



Shannon Lott
Natural Resources Deputy



Kristin Phillips
Chief Administrative Officer

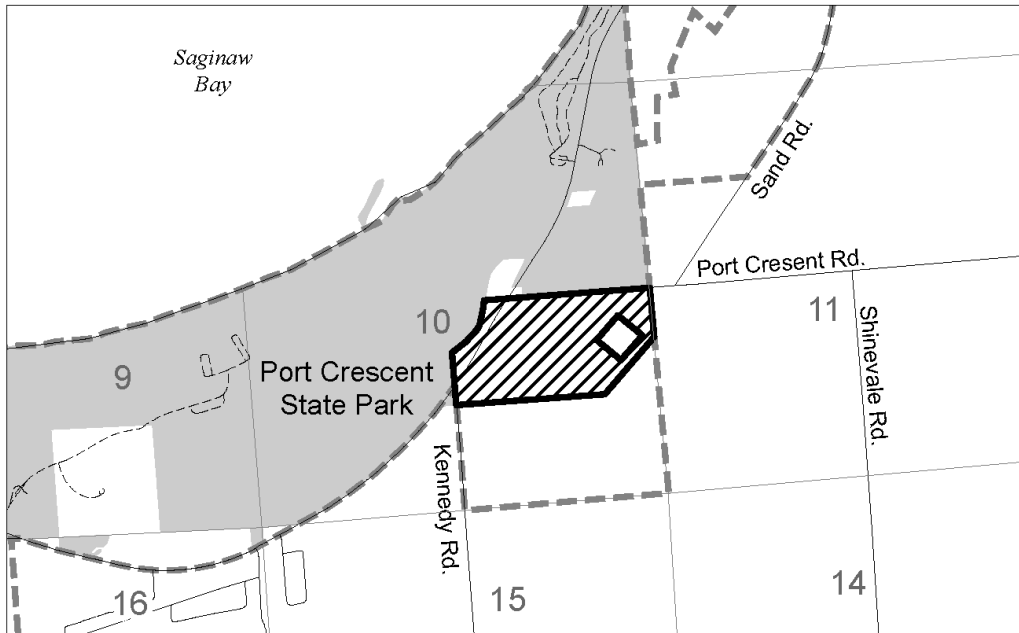
I approve the staff recommendations.






Daniel Eichinger
Director

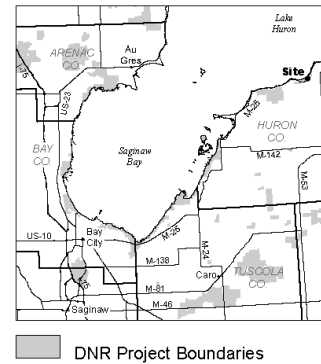
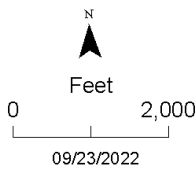
Date Approved: November 10, 2022

PARKS AND RECREATION LAND ACQUISITION
 Port Crescent State Park – Huron County
 Land Transaction Case #20220079



Section 10, T18N-R12E, Hume Township

-  Land to be acquired by DNR (57.81 acres)
-  State land
-  DNR Project Boundary





GRETCHEN WHITMER
GOVERNOR

STATE OF MICHIGAN
DEPARTMENT OF NATURAL RESOURCES
LANSING



DANIEL EICHINGER
DIRECTOR

October 17, 2022

TO: Daniel Eichinger, Director

INFORMATION: Natural Resources Commission

Transaction: Forest Resources Land Acquisition
Gaylord Management Unit – Cheboygan County
The Harris Tract
Land Transaction Case #20220169

Purchase: 0.14 acre - \$1,000.00

Funding Source: Land Exchange Facilitation Fund (LEFF)

PA 240 of 2018: PILT Estimate: \$4.00
This parcel is located north of the Mason-Arenac county line and will result no net change of DNR-managed lands.

Description: Cheboygan County, Mackinaw Township, T39N, R03W
Section 34: Part of the NE1/4 of the SE1/4 described as: Commencing at the Southeast corner of Section 34, thence North 0°16'50" West along the Section line, a distance of 2634.19 feet; thence South 88°57'40" West 873.00 feet; thence South 0°16'50" East 166.00 feet and the place of beginning of this description; thence South 0°16'50" East 100.00 feet; thence South 88°57'40" West 60.00 feet; thence North 0°16'50" West 100.00 feet; thence North 88°57'40" East 60.00 feet to the place of beginning of this description.

Seller: Gordie P. Harris and Ann M. Harris as Trustees of the Frances A. Harris Revocable Living Trust, Hillsdale, Michigan

Authority: Natural Resources and Environmental Protection Act, 1994 PA 451, as amended.

Notice: This item will appear on the Department of Natural Resources (Department) November 1, 2022, calendar and is eligible for approval on November 8, 2022.

Management Purpose: Acquisition of this parcel will allow it to be managed as part of the Gaylord Management Unit.


Comments: The parcel borders state-owned land on all sides. Acquisition will provide consolidation of state-owned land, increased timber and wildlife management as well as public recreation.

The seller will convey the mineral rights on the offered property.

- Recommendations:
1. That the acquisition be approved, with payment to be made from the Land Exchange Facilitation Fund (LEFF).
 2. That this land be dedicated as part of the Gaylord Management Unit.



James L. Dexter, Chief
Fisheries Division




Jeff Stampfly, Chief
Forest Resources Division



Ronald A. Olson, Chief
Parks and Recreation Division



Jared Duquette, Chief
Wildlife Division



Shannon Lott
Natural Resources Deputy



Kristin Phillips
Chief Administrative Officer

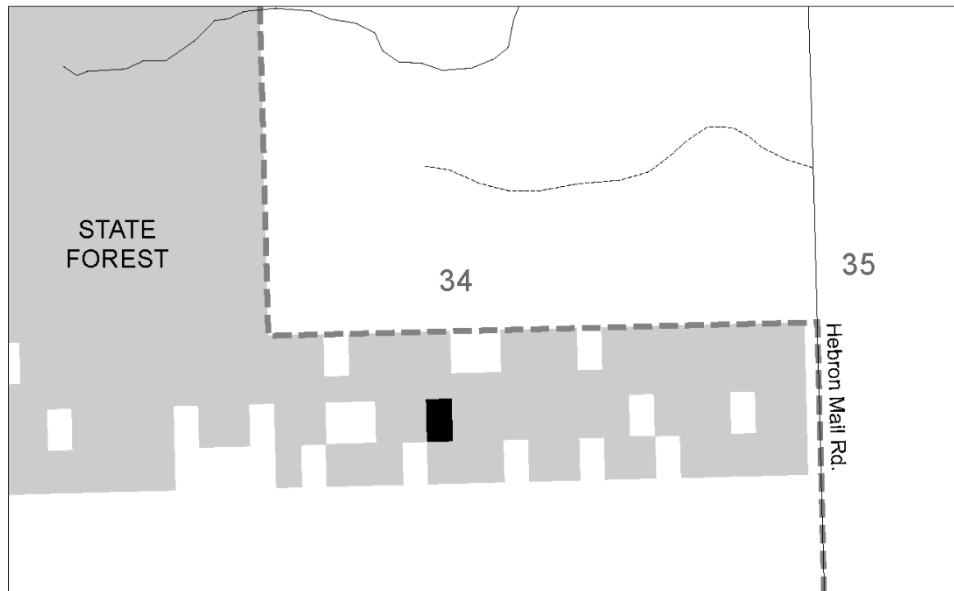
I approve the staff recommendations.






Daniel Eichinger
Director

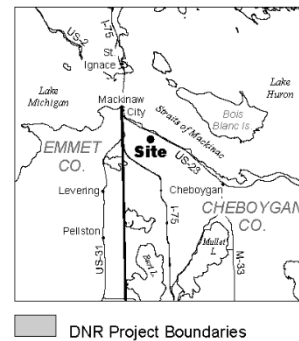

Date Approved: November 10, 2022

FOREST RESOURCES LAND ACQUISITION Gaylord Management Unit – Cheboygan County Land Transaction Case #20220169



Section 34, T39N-R03W, Mackinac Township

-  Land to be acquired by DNR (0.14 acre)
-  State land
-  DNR Project Boundary





GRETCHEN WHITMER
GOVERNOR

STATE OF MICHIGAN
DEPARTMENT OF NATURAL RESOURCES
LANSING



DANIEL EICHINGER
DIRECTOR

October 17, 2022

TO: Daniel Eichinger, Director

INFORMATION: Natural Resources Commission

Transaction: Gift of Land
Metro District – Genesee County
The Chevy Commons Tract
Land Transaction Case #20220195

Gift: 67.24 acres

PA 240 of 2018: PILT Estimate: \$300.00
These parcels are located south of the Mason-Arenac county line and will result in an increase of 67.24 acres of DNR-managed lands.

Description: Genesee County, City of Flint, Eleven Tax Parcels:
40-13-251-010, 40-13-251-011, 40-13-251-004, 40-13-131-005, 40-13-176-002, 40-13-301-005, 40-13-251-007, 40-13-326-005, 40-13-301-003, 40-13-251-002, and 40-13-326-006, as more accurately described in the case file.

Donor: County of Genesee, Flint, Michigan

Authority: Natural Resources and Environmental Protection Act, 1994 PA 451, as amended.

Notice: This item will appear on the Department of Natural Resources (Department) November 1, 2022, calendar and is eligible for approval on November 8, 2022.

Management Purpose: The parcel will be managed as part of Flint State Park.

Comments: Chevy Commons is a county park located along the Flint River in downtown Flint. It was formerly a site of General Motors factory known as "Chevy in the Hole". It was acquired in part through a grant from the Michigan Natural Resources Trust Fund and has been redeveloped and revitalized with green spaces and walking trails. The park provides a mix of active and passive community open space.

The acquisition of this parcel is a targeted, strategic investment that will provide quality passive recreation opportunities to the City of Flint. These activities will foster economic prosperity in the region when coupled with other surrounding recreation attractions.

October 17, 2022


Acquisition of this parcel will contribute to the Department's goal of securing passive outdoor recreational activities in close proximity to populated areas.

Mineral rights will be conveyed as part of the gift of land.

- Recommendations:
1. That the gift of land be accepted with appreciation.
 2. That the offered property be dedicated as part Flint State Park.



James L. Dexter, Chief
Fisheries Division




Jeff Stampfly, Chief
Forest Resources Division



Ronald A. Olson, Chief
Parks and Recreation Division



Jared Duquette, Chief
Wildlife Division



Shannon Lott
Natural Resources Deputy



Kristin Phillips
Chief Administrative Officer

I approve the staff recommendations.

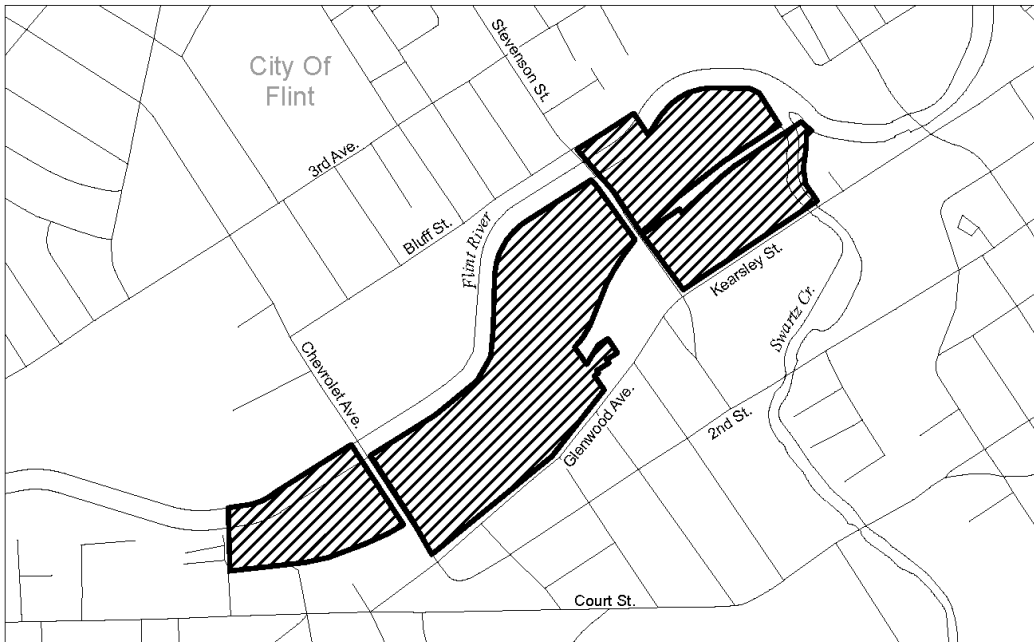


Daniel Eichinger
Director


Date Approved: November 10, 2022

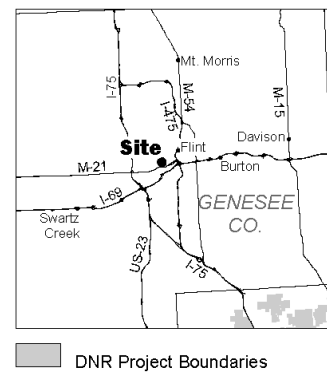
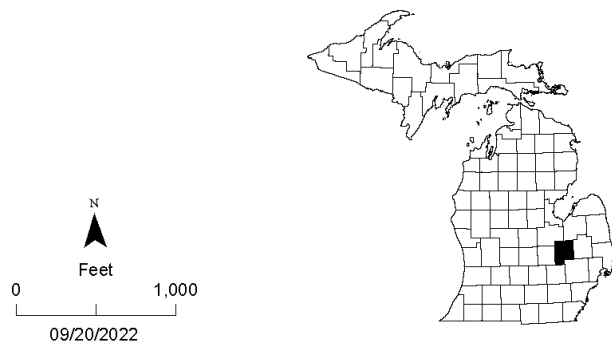
GIFT OF LAND

Metro District – Genesee County
Land Transaction Case #20220195



11 tax parcels, City of Flint

 Land to be gifted to DNR (67.24 acres)





STATE OF MICHIGAN

DEPARTMENT OF NATURAL RESOURCES

LANSING



GRETCHEN WHITMER
GOVERNOR

DANIEL EICHINGER
DIRECTOR

October 17, 2022

TO: Daniel Eichinger, Director

INFORMATION: Natural Resources Commission

Transaction: Gift of Easement
North Cove, LLC Tract
Shingleton Management Unit – Delta County
Land Transaction Case #20220196

Purchase: A 20-foot x 1,840.86-foot easement for ingress and egress.

Funding Source: Gift

PA 240 of 2018: PILT Estimate: N/A
This parcel is located north of the Mason-Arenac county line and will result in no net change of DNR-managed lands.

Description: Delta County, Garden Township, T40N, R18W
Section 16: An easement across the NE1/4 of the SE1/4, as more accurately described in the case file.

Donor: North Cove Properties, LLC, Traverse City, Michigan

Authority: Natural Resources and Environmental Protection Act, 1994 PA 451, as amended.

Notice: This item will appear on the Department of Natural Resources (Department) November 1, 2022, calendar and is eligible for approval on November 8, 2022.


Management Purpose: The easement will be managed as part of the Shingleton Management Unit.

Comments: The offered easement will be for DNR management purposes only and for department access to adjacent state forest land.

Recommendations: 1. That the gift of easement be accepted with appreciation.
2. That the easement be dedicated as part of the Shingleton Management Unit, to be managed by the Forest Resources Division.



James L. Dexter, Chief
Fisheries Division




Jeff Stampfly, Chief
Forest Resources Division



Ronald A. Olson, Chief
Parks and Recreation Division



Jared Duquette, Chief
Wildlife Division



Shannon Lott
Natural Resources Deputy



Kristin Phillips
Chief Administrative Officer

I approve the staff recommendations.

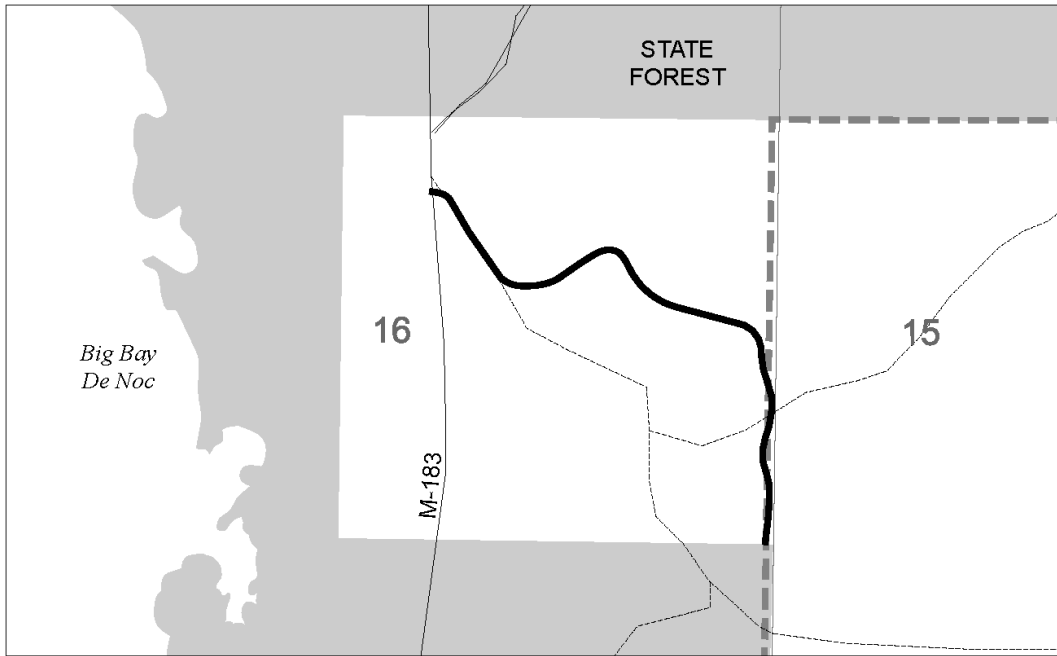


Daniel Eichinger
Director

Date Approved: November 10, 2022

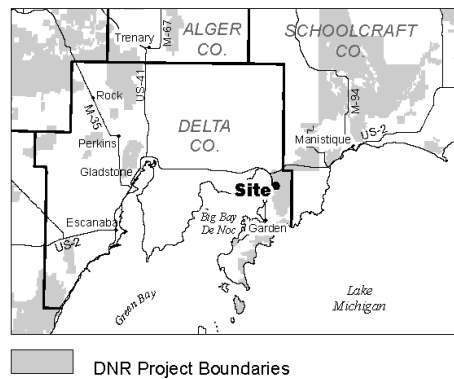
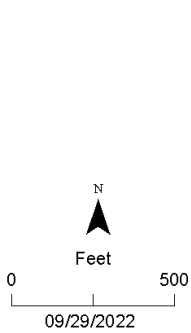
GIFT OF EASEMENT

Shingleton Management Unit – Delta County
Land Transaction Case #20220196



Section 16, T40N-R18W, Garden Township

- Easement to be gifted to DNR (20 ft x 1,840.86 ft)
- DNR Project Boundary
- State land





GRETCHEN WHITMER
GOVERNOR

STATE OF MICHIGAN
DEPARTMENT OF NATURAL RESOURCES
LANSING



DANIEL EICHINGER
DIRECTOR

October 17, 2022

TO: Daniel Eichinger, Director

INFORMATION: Natural Resources Commission

Transaction: Parks and Recreation Gift of Land
Mason County Tax Reverted Parcels
Cadillac District – Mason County
Land Transaction Case #20220200

Gift: 0.4 acres

PA 240 of 2018: PILT Estimate: \$2.00
The parcel is located south of the Mason-Arenac county line and will result in an increase of 0.4 acres of DNR-managed lands.

Description: Mason County, Hamlin Township, T19N, R18W, Sections 20, 21 & 28:
Block 2: Lot 3, Piney Ridge Resort
Block 178: Lots 9-11, 2nd Addition to Piney Ridge Resort
Block 202: Lots 7-8, 2nd Addition to Piney Ridge Resort
Block 284: Lot 11, 4th Addition to Piney Ridge Resort

Donor: Mason County Treasurer, Ludington, Michigan

Authority: Natural Resources and Environmental Protection Act, 1994 PA 451, as amended.

Notice: This item will appear on the Department of Natural Resources (Department) November 1, 2022 calendar and is eligible for approval on November 8, 2022.

Management Purpose: The parcel will be managed as part of Ludington State Park.

Comments: The gift consists of four tax parcels within the Piney Ridge Resort subdivision, all of which lie within the dedicated boundary of Ludington State Park.

This acquisition will contribute to achieving department goals by protecting natural resources and consolidating ownership within the Park's dedicated boundary.

Mineral rights will be conveyed.

October 17, 2022

- Recommendations:
1. That the gift of land be accepted with appreciation.
 2. That the offered property be dedicated as part of Ludington State Park.



James L. Dexter, Chief
Fisheries Division




Jeff Stampfly, Chief
Forest Resources Division



Ronald A. Olson, Chief
Parks and Recreation Division



Jared Duquette, Chief
Wildlife Division



Shannon Lott
Natural Resources Deputy



Kristin Phillips
Chief Administrative Officer

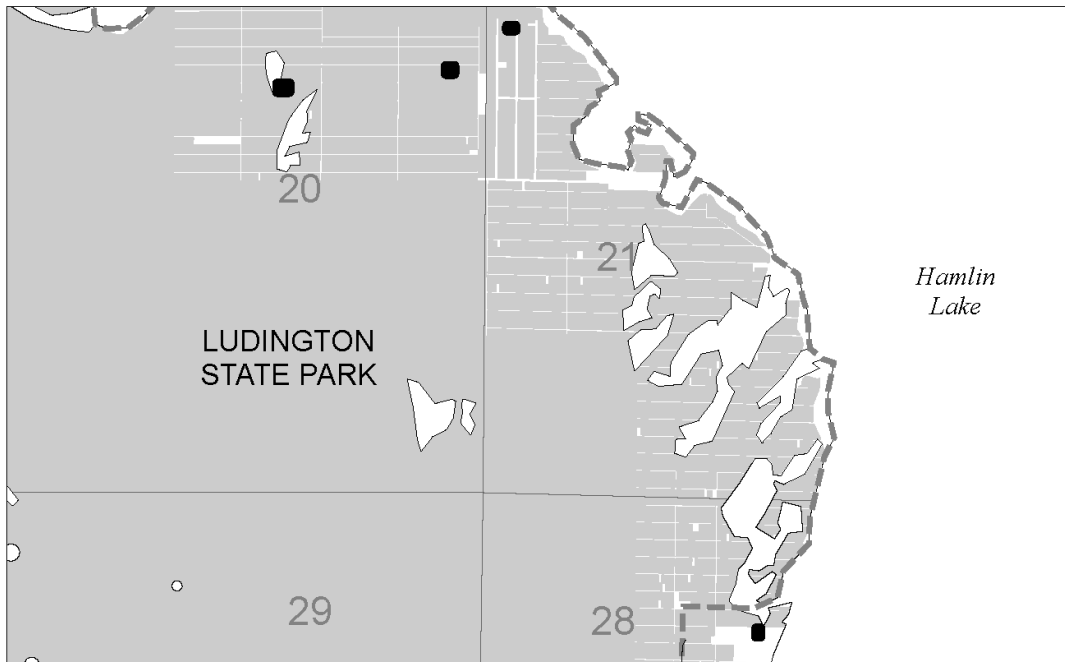
I approve the staff recommendations.






Daniel Eichinger
Director

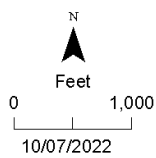
Date Approved: November 10, 2022

GIFT OF LAND
Ludington State Park – Mason County
Land Transaction Case #20220200



7 lots in three Piney Ridge Resort subdivisions
Sections 20, 21, 28, T19N-R18W, Hamlin Township

-  Land to be gifted to DNR (7 lots)
-  State land
-  DNR Project Boundary



 DNR Project Boundaries



GRETCHEN WHITMER
GOVERNOR

STATE OF MICHIGAN
DEPARTMENT OF NATURAL RESOURCES
LANSING



DANIEL EICHINGER
DIRECTOR

October 17, 2022

TO: Daniel Eichinger, Director

INFORMATION: Natural Resources Commission

Transaction: Wildlife Gift of Land
The Katharine N. Maxey Gift
Southwestern Lower Peninsula Region – Kalamazoo County
Land Transaction Case #20220203

Gift: 23.71 acres and 3/5 interest in 0.19-acre access drive

PA 240 of 2018: PILT Estimate: \$110.00
The parcel is located south of the Mason-Arenac county line and will result in an increase of 23.71 acres of DNR-managed lands.

Description: Kalamazoo County, Schoolcraft Township:
T04S, R11W, Section 4:
Part of the NE1/4 as more accurately described in the case file.
Kalamazoo County, City of Portage:
T03S, R11W, Section 33:
Part of the SE1/4 along with an undivided 3/5ths interest in a strip of land 66 feet in width and 125 feet long as an access drive meeting South Westnedge Avenue, as more accurately described in the case file.

Donor: Katherine N. Maxey, Colorado Springs, Colorado

Authority: Natural Resources and Environmental Protection Act, 1994 PA 451, as amended.

Notice: This item will appear on the Department of Natural Resources (Department) November 1, 2022 calendar and is eligible for approval on November 8, 2022.

Management Purpose: The parcel will be managed as part of Gourneck State Game Area.

Comments: The parcels consist of an irregularly shaped collection of two tax parcels covered in woods and wetland habitat. Along with the gifted land the Department will receive the gift of a three-fifths interest in the access drive reaching the property from South Westnedge Avenue.

This acquisition will contribute to achieving Department and Division goals by protecting natural resources and consolidating ownership within the game area dedicated boundary.

Mineral rights will be conveyed.

Recommendations: 1. That the gift of land be accepted with appreciation.
2. That the offered property be dedicated as part of Gourdneck State Game Area.



James L. Dexter, Chief
Fisheries Division




Jeff Stampfly, Chief
Forest Resources Division



Ronald A. Olson, Chief
Parks and Recreation Division



Jared Duquette, Chief
Wildlife Division



Shannon Lott
Natural Resources Deputy



Kristin Phillips
Chief Administrative Officer

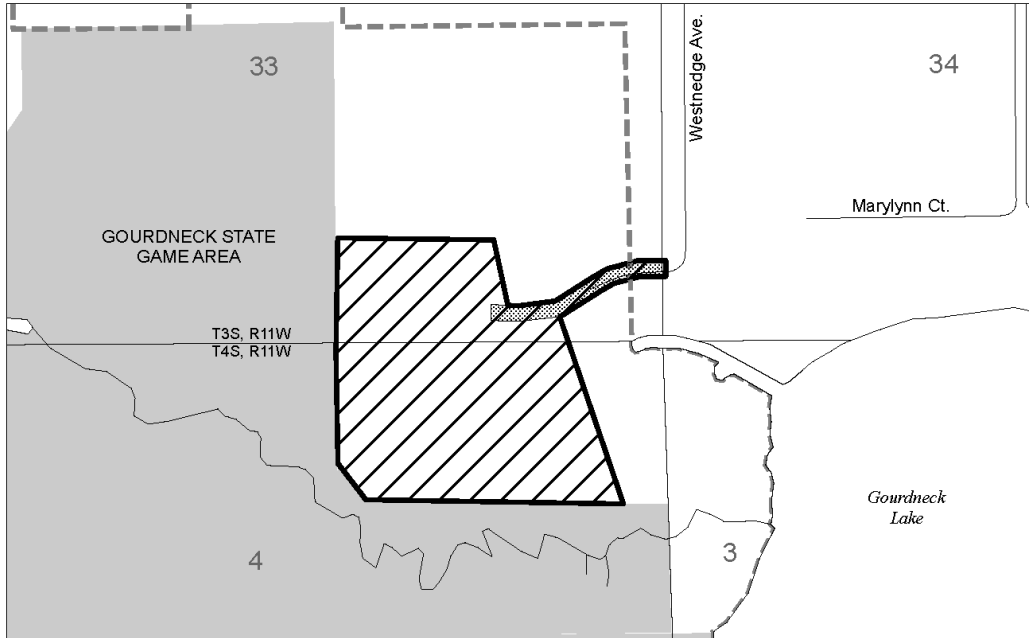
I approve the staff recommendations.







Daniel Eichinger
Director

Date Approved: November 10, 2022

GIFT OF LAND
 Southwestern Lower Peninsula Region – Kalamazoo County
 Land Transaction Case #20220203



Section 33, T03S, R11W, City of Portage
 Section 4, T04S, R11W, Schoolcraft Township

-  Land to be gifted to DNR (23.71 acres)
-  3/5 DNR Interest (0.19 acre)
-  State land
-  DNR Project Boundary

