



GRETCHEN WHITMER
GOVERNOR

STATE OF MICHIGAN
DEPARTMENT OF NATURAL RESOURCES
LANSING



DANIEL EICHINGER
DIRECTOR

September 12, 2022

To: Daniel Eichinger, Director

Information: Natural Resources Commission

Transaction: Proposed October 25, 2022, Oil and Gas Lease Auction

Authority: Part 5, of the Natural Resources and Environmental Protection Act, 1994 PA 451, as amended

Auction Method: Online Auction

Acres Offered: Approximately 4,800 acres

Counties Offered: Arenac, Clare, Gladwin, Kalamazoo, and Oakland

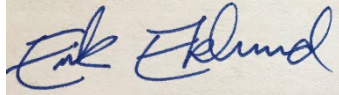
Lease Terms: Five-year primary term with two one-year extension options; one-sixth (1/6) royalty rate; minimum bid of \$10.00 per acre; and \$2.00 per acre annual rental for the primary term.

Special Restrictions: Certain parcels proposed to be offered for lease may contain restrictions limiting surface activities where environmental concerns exist. All oil and gas development activities proposed on state-owned surface require separate surface use agreements.

Notice: Township supervisors, county commissioners, legislators representing the nominated areas, and potentially affected private surface owners have been notified of the proposed auction. Notice of the proposed auction also appeared in the county newspapers representing the areas where the lands are located. This item will appear on the October 4, 2022, DNR Business Calendar and is eligible for approval October 13, 2022.

September 12, 2022


Recommendation: The mineral rights in all the lands being considered should be offered for inclusion in the proposed auction, under the terms and conditions specified.



Erik Eklund, Chief
Finance and Operations Division



James L. Dexter, Chief
Fisheries Division



Jeff Stampfly, Chief
Forest Resources Division



Ronald A. Olson, Chief
Parks and Recreation Division




for

Jared Duquette, Chief
Wildlife Division



Mark Hoffman
Chief Administrative Officer



Shannon Lott
Natural Resources Deputy

I approve the staff recommendation.



Daniel Eichinger
Director

Approval Date: October 13, 2022



GRETCHEN WHITMER
GOVERNOR

STATE OF MICHIGAN
DEPARTMENT OF NATURAL RESOURCES
LANSING



DANIEL EICHINGER
DIRECTOR

September 12, 2022

TO: Daniel Eichinger, Director

INFORMATION: Natural Resources Commission

SUBJECT: State Land Review Recommendations for:
Delta, Kent, Livingston, Menominee, Montcalm, Oakland, Ogemaw,
Oscoda, Saginaw, and Tuscola Counties (Group 5)

In accordance with the 2013 Managed Public Land Strategy, adopted by Public Act 240 of 2013, review of the parcels in Group 5 of the State Land Review has been completed. These recommendations are made for Department of Natural Resources (DNR) managed lands that meet the specified criteria in Delta, Kent, Livingston, Menominee, Montcalm, Oakland, Ogemaw, Oscoda, Saginaw, and Tuscola counties.

The review was conducted by staff from all DNR resource managing divisions in compliance with the procedure adopted by the DNR. Review of all parcels was completed at the local, regional, and statewide levels. Additional programmatic review was conducted by the Department of Environment, Great Lakes and Energy, the Michigan History Center, and pertinent DNR programs such as Real Estate and Minerals Management. Two virtual public meetings were held on June 15 and 16, 2022. Comments received at the meetings during the online public comment period were considered in the recommendations discussed with the Land Exchange Review Committee (LERC).

The Land Acquisition Strategy Team (team), which is coordinating the State Land Review process, reviewed the local and regional recommendations and prepared the parcel recommendations for public review. The team then compiled the public input for review by the LERC. Following DNR procedure, the LERC reviewed the public input and prepared final parcel recommendations on July 21, 2022.

If the final recommendations are approved, DNR staff will obtain all other approvals that may be required prior to conveyance from appropriate state or federal agencies.

State Land Review Parcel Reports

Attached are the State Land Review Parcel Reports and the recommended parcel classifications by county. All parcels designated as "Alternate Conservation Owner," "Exchange," or "Dispose" have been reviewed for possible restrictions due to funding source or deed conditions that may affect conveyance.

In addition to the attached reports, the Group 5 State Land Review Recommendations for the ten identified counties, final parcel classifications, and individual parcel locations can be viewed via an interactive map which can be found on the State Land Review webpage at Michigan.gov/PublicLands, by entering the DNR Parcel Number in the search screen.

Recommendations

1. That the Director approve of the parcel recommendations as presented in the attached reports.
2. That the parcels classified as “Retain” be retained in state ownership and DNR administration, and that the identified land administering divisions be formally designated as the managing division of the parcels.
3. That the parcels classified as “Alternate Conservation Organization” be disposed of by exchange, sale, or transfer to alternate units of government or conservation organizations. If parcels are not acquired by Alternate Conservation Organizations, they will be retained by the DNR.
4. That the parcels classified as “Exchange” be made available and marketed for land exchange opportunities for a period of two years from the date of approval. Parcels that are not involved in a proposed exchange transaction after two years has expired will be disposed of through the disposal process.
5. That the parcels classified as “Dispose” be disposed of by exchange, auction, sale, or transfer. Before being offered to the general public, all parcels will first be offered to local and county government entities. Mineral rights will be reviewed when parcels are prepared for disposition.
6. That, unless specifically required by law dictating where sale proceeds are to be deposited, the proceeds from any sale will be deposited into the Land Exchange Facilitation Fund and used to acquire replacement land.

The Group 5 State Land Review Recommendations for the ten identified counties will be eligible for approval on October 11, 2022. Parcels exceeding 80 acres requiring public notice were published in the Mio Oscoda County Herald on September 7, 2022, the Ogemaw County Herald and the Menominee County Journal on September 8, 2022, and appear on the DNR’s Notices of Public Land Transactions at www.michigan.gov/publiclandnotices.


State Land Review Recommendations for Delta, Kent, Livingston, Menominee, Montcalm,
Oakland, Ogemaw, Oscoda, Saginaw, and Tuscola Counties (Group 5)

Page 3 of 3

September 12, 2022



James L. Dexter, Chief
Fisheries Division



Jeff Stampfly, Chief
Forest Resources Division




Ronald A. Olson, Chief
Parks and Recreation Division



for

Jared Duquette, Chief
Wildlife Division



Shannon Lott
Natural Resources Deputy



Mark H. Hoffman
Chief Administrative Officer

I approve the staff recommendations.



Daniel Eichinger
Director

Date Approved: October 13, 2022

State Land Review Parcels Report

Delta County

Michigan Department of Natural Resources

Review Decision	Parcel Count	Approximate Acres
Retain	60	1,778.2
Alternate Conservation Owner	8	200.9
Exchange	5	140.2
Dispose	12	59.2



07/21/2022

Retain						Delta County	Parcel Count: 60	Acreage: 1,778.2	
Parcel ID	Town	Range	Sec	QQ	Q	Subdivision	Project Area	Division	Acres
313667						Supervisors Plat No 2 Village of Kipling, Delta		FRD	23.5
LERC Comments:									
Description: Lot 53 exc N 682.3 ft and Entire Lot 54									
195581	36N	19W	04	NE	NE		Shingleton Forest Management Unit	PRD	0.7
LERC Comments:									
Description: Frl. Sec.									
195606	37N	19W	07	SE	SE			PRD	35.6
LERC Comments:									
Description: Lot 6 (SE1/4 SE1/4)									
2022374	37N	19W	07	SE	NW			FRD	0.2
LERC Comments:									
Description: Island in Lake Michigan (CCN 003)									
195623	37N	19W	17	NW	SW			PRD	35.5
LERC Comments:									
Description: Lot 3 (NW1/4 SW1/4)									
195622	37N	19W	17	SW	NW			PRD	37.1
LERC Comments:									
Description: Lot 2 (SW1/4 NW1/4)									
195674	37N	24W	03	NW	SW		Escanaba Forest Management Unit	FRD	39.9
LERC Comments:									
Description: NW1/4 SW1/4									

Retain						Delta County	Parcel Count: 60	Acreage: 1,778.2	
Parcel ID	Town	Range	Sec	QQ	Q	Subdivision	Project Area	Division	Acres
195673	37N	24W	03	NE	SW		Escanaba Forest Management Unit	FRD	39.9
LERC Comments: Description: NE1/4 SW1/4									
195676	37N	24W	03	NW	SE		Escanaba Forest Management Unit	FRD	39.9
LERC Comments: Description: NW1/4 SE1/4									
195671	37N	24W	03	SW	NW		Escanaba Forest Management Unit	FRD	21.2
LERC Comments: Description: SW1/4 of NW1/4 exc that portion lyg E'ly of County Road 535									
195757	37N	24W	10	NW	SW		Escanaba Forest Management Unit	FRD	40.2
LERC Comments: Description: NW1/4 SW1/4									
195758	37N	24W	10	SW	SW		Escanaba Forest Management Unit	FRD	40.2
LERC Comments: Description: SW1/4 SW1/4									
2047455	37N	24W	10	SE	NW		Escanaba Forest Management Unit	FRD	7.9
LERC Comments: Description: That part of the SE1/4 of the NW1/4 of Section 10, T37N, R24W, lying West of the West right-of-way line of County Road 535 EXCEPT the South 225 feet therof.									
195762	37N	24W	15	NW	NW		Escanaba Forest Management Unit	FRD	40.5
LERC Comments: Description: NW1/4 NW1/4									

Retain						Delta County	Parcel Count: 60	Acreage: 1,778.2	
Parcel ID	Town	Range	Sec	QQ	Q	Subdivision	Project Area	Division	Acres
195780	37N	24W	16	NE	SE		Escanaba Forest Management Unit	FRD	40.2
LERC Comments: Description: NE1/4 SE1/4									
195771	37N	24W	16	SE	NE		Escanaba Forest Management Unit	FRD	40.3
LERC Comments: Description: SE1/4 NE1/4									
195768	37N	24W	16	NW	NE		Escanaba Forest Management Unit	FRD	40.3
LERC Comments: Description: NW1/4 NE1/4									
195767	37N	24W	16	NE	NE		Escanaba Forest Management Unit	FRD	40.4
LERC Comments: Description: NE1/4 NE1/4									
196192	38N	22W	07	NW	NE			FRD	113.4
LERC Comments: Description: Entire Frl Sec 7 ex the E 100 ft of W 200 ft									
312727	38N	22W	07	SW	NW			FRD	1.8
LERC Comments: Description: E 100 ft of W 200 ft of frl Sec. 7, together with rights of ingress and egress as more fully set forth in Liber 175 of Deeds, Page 231 and Liber 189 of Deeds, Page 196									
312728	38N	23W	01	SE	SW		Portage Bay Public Water Access Site	FRD	14.1
LERC Comments: Description: That part of the SE1/4 of the SW1/4 lying SE of SEly r/w li of Hwy M-35									

Retain						Delta County		Parcel Count: 60		Acreage: 1,778.2	
Parcel ID	Town	Range	Sec	QQ	Q	Subdivision	Project Area			Division	Acres
196240	38N	23W	12	NW	NW					FRD	104.2
LERC Comments:											
Description: That part Govt Lot 2 lying S and E of St Hy M-35 (N1/2)											
2022378	38N	23W	16	NE	SE					PRD	6.9
LERC Comments:											
Description: Island in Ford River (CCN 007)											
2022380	38N	23W	21	NE	NE					PRD	0.4
LERC Comments:											
Description: Island in Ford River (CCN 009)											
2022379	38N	23W	21	NE	NE					PRD	0.1
LERC Comments:											
Description: Island in Ford River (CCN 008)											
196305	38N	24W	11	NW	SE		Escanaba Forest Management Unit			FRD	39.3
LERC Comments:											
Description: NW1/4 SE1/4											
196304	38N	24W	11	SE	SW		Escanaba Forest Management Unit			FRD	39.3
LERC Comments:											
Description: SE1/4 SW1/4											
196306	38N	24W	11	SW	SE		Escanaba Forest Management Unit			FRD	39.2
LERC Comments:											
Description: SW1/4 SE1/4											

Retain							Delta County	Parcel Count: 60	Acreage: 1,778.2
Parcel ID	Town	Range	Sec	QQ	Q	Subdivision		Project Area	Division Acres
196323	38N	24W	14	NE	NW			Escanaba Forest Management Unit	FRD 39.2
LERC Comments: Description: NE1/4 NW1/4									
196320	38N	24W	14	NW	NE			Escanaba Forest Management Unit	FRD 39.2
LERC Comments: Description: NW1/4 NE1/4									
196325	38N	24W	14	SE	NW			Escanaba Forest Management Unit	FRD 39.3
LERC Comments: Description: SE1/4 NW1/4									
196321	38N	24W	14	SW	NE			Escanaba Forest Management Unit	FRD 39.4
LERC Comments: Description: SW1/4 NE1/4									
196331	38N	24W	14	NW	SE			Escanaba Forest Management Unit	FRD 39.5
LERC Comments: Description: NW1/4 SE1/4									
196330	38N	24W	14	NE	SE			Escanaba Forest Management Unit	FRD 39.6
LERC Comments: Description: NE1/4 SE1/4									
196388	38N	24W	25	SW	SW			Escanaba Forest Management Unit	FRD 40.7
LERC Comments: Description: SW1/4 SW1/4									

Retain						Delta County	Parcel Count: 60	Acreage: 1,778.2	
Parcel ID	Town	Range	Sec	QQ	Q	Subdivision	Project Area	Division	Acres
196399	38N	24W	26	SE	SE		Escanaba Forest Management Unit	FRD	40.4
LERC Comments: Description: SE 1/4 SE 1/4									
196462	39N	18W	01	SE	SE		Shingleton Forest Management Unit	FRD	39.7
LERC Comments: Description: SE1/4 SE1/4									
1122356	39N	18W	01	NE	SE		Shingleton Forest Management Unit	FRD	24.5
LERC Comments: Description: NE1/4 of SE1/4 EXCEPT: Pt of the NE1/4 of SE1/4 of Sec. 1, T39N, R18W, Garden Twp., Delta County, Michigan, BEING MORE PARTICULARLY DESCRIBED AS FOLLOWS: Beg at a pt located S89D 38M 11S W 409.05 ft alg the E-W 1/4 li of Sec. 1 and S01D 05M 10S E 183.78 ft from the E 1/4 cor of sd Sec.; th cont S01D 05M 10S E 716.29 ft; th S89D 38M 11S W 900.07 ft; th N01D 05M 10S W 716.29 ft alg the W li of the NE1/4 of the SE1/4 of sd Sec.; th N89D 38M 11S E 900.07 ft to the pob. Containing 14.80 acres and is subject to easements; restrictions and rights-of-way of record.									
1122355	39N	18W	01	NE	SE		Shingleton Forest Management Unit	FRD	15.1
LERC Comments: Description: Pt of the NE1/4 of the SE1/4 of Sec. 1, T39N, R18W, Garden Twp., Delta County, Michigan, BEING MORE PARTICULARLY DESCRIBED AS FOLLOWS: Beg at a pt located S89D38M 11S W 409.05 ft alg the E-W 1/4 li of Sec. 1 and S01D 05M 10S E 183.78 ft from the E 1/4 cor of sd Sec.; th cont S01D 05M 10S E 716.29 ft; th S89D 38M 11SW 900.07 ft; th N01D 05M 10S W 716.29 ft alg the W li of the NE1/4 of the SE1/4 of sd Sec.;th N89D 38M 11S E 900.07 ft to the pob. Containing 14.80 acres and is subject to easements, restrictions and rights-of-way of record.									
196517	39N	18W	12	NE	NE		Shingleton Forest Management Unit	FRD	39.7
LERC Comments: Description: NE1/4 NE1/4									
196580	39N	18W	26	NE	NE		Shingleton Forest Management Unit	FRD	0.5
LERC Comments: Description: Lot 1 (NE1/4)									
196656	39N	19W	28	SE	SW		Fayette Historic State Park	PRD	12.5
LERC Comments: Description: Gov't Lot 1									

Retain

Delta County

Parcel Count: 60

Acreage: 1,778.2

Parcel ID	Town	Range	Sec	QQ	Q	Subdivision	Project Area	Division	Acres
-----------	------	-------	-----	----	---	-------------	--------------	----------	-------

196657	39N	19W	33	NE	NW		Fayette Historic State Park	PRD	6.1
--------	-----	-----	----	----	----	--	-----------------------------	-----	-----

LERC Comments:

Description: Gov't Lot 5

2022375	39N	20W	17	SW	NE			PRD	0.2
---------	-----	-----	----	----	----	--	--	-----	-----

LERC Comments:

Description: Island in Lake Michigan (CCN 004)

196717	39N	20W	27	NW	SW			PRD	10.3
--------	-----	-----	----	----	----	--	--	-----	------

LERC Comments:

Description: Fractional Sec. 27.

196718	39N	20W	28	NE	SE			PRD	23.2
--------	-----	-----	----	----	----	--	--	-----	------

LERC Comments:

Description: Fractional Sec. 28.

197111	39N	24W	11	NW	NE			PRD	0.9
--------	-----	-----	----	----	----	--	--	-----	-----

LERC Comments:

Description: N 258 ft of E 160 ft of NW1/4 NE1/4

2022372	40N	18W	03	NE	SW			FRD	1
---------	-----	-----	----	----	----	--	--	-----	---

LERC Comments:

Description: Island in Warner Lake (CCN 001)

2022373	40N	18W	03	SE	SW			FRD	0
---------	-----	-----	----	----	----	--	--	-----	---

LERC Comments:

Description: Island in Warner Lake (CCN 002)

Retain						Delta County	Parcel Count: 60	Acreage: 1,778.2	
Parcel ID	Town	Range	Sec	QQ	Q	Subdivision	Project Area	Division	Acres
2022381	40N	23W	11	NE	NE			PRD	1.7
LERC Comments: Description: Island in Escanaba River (CCN 010)									
198318	40N	23W	15	SE	SW		Reno Creek Public Water Access Site	FRD	39.5
LERC Comments: Description: SE1/4 SW1/4									
198320	40N	23W	15	SW	SE		Reno Creek Public Water Access Site	FRD	39.8
LERC Comments: Description: SW1/4 SE1/4									
198317	40N	23W	15	SW	SW		Reno Creek Public Water Access Site	FRD	40.2
LERC Comments: Description: SW1/4 SW1/4									
2022376	41N	21W	31	NE	NE			PRD	2
LERC Comments: Description: Island in Lake Bay De Noc of Lake Michigan (CCN 005)									
199664	41N	23W	02	NE	SE		Escanaba Forest Management Unit	FRD	40
LERC Comments: Description: NE1/4 SE1/4									
199655	41N	23W	02	SE	NE		Escanaba Forest Management Unit	FRD	39.9
LERC Comments: Description: SE1/4 NE1/4									

Retain						Delta County	Parcel Count: 60	Acreage: 1,778.2	
Parcel ID	Town	Range	Sec	QQ	Q	Subdivision	Project Area	Division	Acres
199669	41N	23W	03	SW	NE		Escanaba Forest Management Unit	FRD	39.9
LERC Comments: Description: SW1/4 NE1/4									
202122	43N	22W	13	NW	NE		Escanaba Forest Management Unit	FRD	40.8
LERC Comments: Description: NW1/4 NE1/4									
202121	43N	22W	13	NE	NE		Escanaba Forest Management Unit	FRD	40.7
LERC Comments: Description: NE1/4 NE1/4									
202620	43N	23W	20	NE	SE		Escanaba Forest Management Unit	FRD	40.5
LERC Comments: Description: NE1/4 SE1/4									

Parcel ID	Town	Range	Sec	QQ	Q	Subdivision	Project Area	Division	Acres
-----------	------	-------	-----	----	---	-------------	--------------	----------	-------

313329						First Addition to Gladstone		FRD	0.1
--------	--	--	--	--	--	-----------------------------	--	-----	-----

LERC Comments:

Description: Block: 92, LOT 9

313326						First Addition to Gladstone		FRD	0.1
--------	--	--	--	--	--	-----------------------------	--	-----	-----

LERC Comments:

Description: Block: 92, LOT 6

313336						First Addition to Gladstone		FRD	0
--------	--	--	--	--	--	-----------------------------	--	-----	---

LERC Comments:

Description: Block: 94, North 50 feet of Lot 9

201140	42N	22W	36	SW	NE		Escanaba Forest Management Unit	FRD	40.3
--------	-----	-----	----	----	----	--	---------------------------------	-----	------

LERC Comments:

Description: SW1/4 NE1/4

201141	42N	22W	36	SE	NE		Escanaba Forest Management Unit	FRD	40.3
--------	-----	-----	----	----	----	--	---------------------------------	-----	------

LERC Comments:

Description: SE1/4 NE1/4

201148	42N	22W	36	SE	SE		Escanaba Forest Management Unit	FRD	39.9
--------	-----	-----	----	----	----	--	---------------------------------	-----	------

LERC Comments:

Description: SE1/4 SE1/4

201147	42N	22W	36	NW	SE		Escanaba Forest Management Unit	FRD	40.1
--------	-----	-----	----	----	----	--	---------------------------------	-----	------

LERC Comments:

Description: NW1/4 SE1/4

Alternate Conservation Owner

Delta County

Parcel Count: 8

Acreage: 200.9

Parcel ID	Town	Range	Sec	QQ	Q	Subdivision	Project Area	Division	Acres
201146	42N	22W	36	NE	SE		Escanaba Forest Management Unit	FRD	40.1
LERC Comments:									
Description: NE1/4 SE1/4									

Exchange						Delta County		Parcel Count: 5		Acreage: 140.2	
Parcel ID	Town	Range	Sec	QQ	Q	Subdivision	Project Area		Division	Acres	
197718	40N	20W	24	NE	SW				PRD	7	
LERC Comments:											
Description: N 350 ft of Govt Lot 3											
198056	40N	22W	04	NE	NW		Escanaba Forest Management Unit		FRD	35.2	
LERC Comments:											
Description: NE1/4 NW1/4											
199524	41N	22W	25	NE	NW		Escanaba Forest Management Unit		FRD	38.6	
LERC Comments:											
Description: NE1/4 NW1/4											
199526	41N	22W	25	SW	NW		Escanaba Forest Management Unit		FRD	39.6	
LERC Comments:											
Description: SW1/4 NW1/4											
199630	41N	22W	35	SW	SW		Escanaba Forest Management Unit		FRD	19.8	
LERC Comments:											
Description: E1/2 SW1/4 SW1/4											

Dispose							Delta County	Parcel Count: 12	Acreage: 59.2
Parcel ID	Town	Range	Sec	QQ	Q	Subdivision	Project Area	Division	Acres
313045						Alteration of the Marble Addition		FRD	0.3
LERC Comments: Description: Block: 12, LOT 21, 22, 23, 24, 25									
313047						Alteration of the Marble Addition		FRD	0.2
LERC Comments: Description: Block: 12, LOT 27, 28, 29									
313049						Alteration of the Marble Addition		FRD	0.1
LERC Comments: Description: Block: 12, LOT 31, 32									
313050						Alteration of the Marble Addition		FRD	0.6
LERC Comments: Description: Block: 13, LOT 1, 2, 3, 4, 5, 6, 7, 8, 9									
1047185						Alteration of the Marble Addition		FRD	0.1
LERC Comments: Description: Lot 1 Blk 12									
1047189						Alteration of the Marble Addition		FRD	0.1
LERC Comments: Description: Lots 26, Lot 30 Blk 12									
313043						Alteration of the Marble Addition		FRD	0.4
LERC Comments: Description: Block: 12, LOT 2, 3, 4, 5, 6, 7									

Dispose						Delta County	Parcel Count: 12	Acreage: 59.2	
Parcel ID	Town	Range	Sec	QQ	Q	Subdivision	Project Area	Division	Acres
312807						Furnace Addition to the City of Gladstone		FRD	1.2
LERC Comments:									
Description: Block: 22, LOT 10, 11, 12, 13, 14, 15, 16, 17, 18, 19, 20, 21, 22, 23, 24, 25, 26, 27									
312830						Furnace Addition to the City of Gladstone		FRD	0.2
LERC Comments:									
Description: Block: 26, LOT 18, 19, 20									
312395						H.O. Brotherton's Lake Shore Addition		FRD	1.3
LERC Comments:									
Description: LOT 1, 2									
2042620	37N	24W	33	SW	SE		Escanaba Forest Management Unit	FRD	39.9
LERC Comments:									
Description: SW 1/4 of the SE 1/4 EXCEPT from the NE corner of SW1/4 of SE1/4 of Section 33; thence measure S 00°32'26" W along the East line of said SW1/4 of SE1/4 a distance of 589.00 feet to the point of beginning of the land herein described; thence continue S 00°32'26" W along said East line a distance of 30.00 feet; thence N 89°27'34" W a distance of 30.00 feet; thence N 00°32'26" E parallel with said East line a distance of 30.00 feet; thence S 89°27'34" E a distance of 30.00 feet to the point of beginning. Per Davis Wanic Land Surveyors, P.C. Job Number 12312-1212, Terrence S. Wanic, Professional Surveyor No.									
200535	42N	21W	06	SW	SE			FRD	14.8
LERC Comments:									
Description: The S 490' of SW1/4 of SE1/4									

State Land Review Parcels Report

Kent County

Michigan Department of Natural Resources

Review Decision	Parcel Count	Approximate Acres
Retain	47	527.6
Alternate Conservation Owner	1	0.2
Exchange	0	0
Dispose	6	17.3



07/21/2022

Retain							Kent County	Parcel Count: 47	Acreage: 527.6
Parcel ID	Town	Range	Sec	QQ	Q	Subdivision	Project Area	Division	Acres
389497						Shady Shore	Grand River Public Water Access Site	PRD	0.2
LERC Comments: Description: LOT 1									
389498						Shady Shore	Grand River Public Water Access Site	PRD	0.2
LERC Comments: Description: LOT 2									
389499						Shady Shore	Grand River Public Water Access Site	PRD	0.2
LERC Comments: Description: LOT 3									
389500						Shady Shore	Grand River Public Water Access Site	PRD	0.2
LERC Comments: Description: LOT 4									
389501						Shady Shore	Grand River Public Water Access Site	PRD	0.2
LERC Comments: Description: LOT 5									
389502						Shady Shore	Grand River Public Water Access Site	PRD	0.2
LERC Comments: Description: LOT 6									
389503						Shady Shore	Grand River Public Water Access Site	PRD	0.2
LERC Comments: Description: LOT 7									

Retain							Kent County	Parcel Count: 47	Acreage: 527.6
Parcel ID	Town	Range	Sec	QQ	Q	Subdivision	Project Area	Division	Acres
389504						Shady Shore	Grand River Public Water Access Site	PRD	0.1
LERC Comments: Description: LOT 8									
389505						Shady Shore	Grand River Public Water Access Site	PRD	0.2
LERC Comments: Description: LOT 9									
389506						Shady Shore	Grand River Public Water Access Site	PRD	0.2
LERC Comments: Description: LOT 10									
389234						Indian Trail Plat	Grand River Public Water Access Site	PRD	0.1
LERC Comments: Description: LOT 31									
389233						Indian Trail Plat	Rogue River Public Water Access Site	PRD	0.7
LERC Comments: Description: LOT 20, 21, 22, 30									
1130036						West River Business Center		PRD	3.7
LERC Comments: Description: That part of Lot 13, West River Business Center, lying Southeasterly of a line described as: Commencing at the most Northerly corner of said Lot 13; thence S 41°00' E 370.47 feet along the Northeasterly line of said Lot 13 to the Point Of Beginning for said line; S 13°30' W 410.81 feet parallel with the Northwesterly line of said Lot 13 to the Southwesterly line of said Lot 13 and the North line of West River Center Drive (66 feet wide) (being S 53°59'30" E 252.64 feet from the SW corner of said Lot 13 (the beginning of a 66 foot wide right-of-way) and to the Point Of Ending for said line.									
131029	06N	09W	08	SE	NW		Grand River Public Water Access Site	PRD	7.8
LERC Comments: Description: All that part of the E 914.1 ft of Gov't Lot 2 lyg S of the c/l of M-21 exc therefrom a parcel desc as com at the intersection of the Sly line of M-21 (Fulton St), 100 ft wide, and the N and S1/4 line of said Sec 8, th S 67d23' W 306.19 ft and S 73d43' W 409.80 ft to the pob of said exc, th S 11d59' E 490 ft m/l to right bank of Grand River, th Sly alg said river bank 352 ft m/l to a pt 914.1 ft Wof N and S1/4 ln, th N parl with N & S1/4 ln 610 ft m/l to the c/l of Fulton St. th Ely alg said c/l 240 ft m/l to a ln bearing N 11d59' W of beg th S 11d59' E to beg, incl riparian rights appurtenantthereto.									

Retain						Kent County	Parcel Count: 47	Acreage: 527.6	
Parcel ID	Town	Range	Sec	QQ	Q	Subdivision	Project Area	Division	Acres
131081	07N	09W	36	NW	SW		Saranac-Lowell State Game Area	WLD	40
LERC Comments: Description: NW1/4 SW1/4									
131082	07N	09W	36	SW	SW		Saranac-Lowell State Game Area	WLD	39.4
LERC Comments: Description: SW1/4 SW1/4									
131103	07N	10W	07	NE	SW		Grand River Public Water Access Site	PRD	0.7
LERC Comments: Description: All that part of Govt Lot 3 desc as beg at the NE cor of Shady Shore, a sub of part of sd Sec. 7 as recorded in Liber 27 of Plats, page 12, Kent County Records, th SW'ly alg the E line of sd Shady Shore plat, being the E'ly line of Shady Drive of sd plat to the S line of Lot 10 of sd plat extended E'ly to intersect sd E line of sd plat, th E'ly alg sd S line of sd Lot 10 extended to intersect the W'ly line of Shady Shore Drive (a 60 foot wide county road) th NE'ly alg sd W'ly line of Shady Shore Drive to the N line ofsd Shady Shore plat extended E'ly to intersect the W'ly line of ShadyShore Drive, th NW'ly along said N line of Shady Shore plat									
2022521	08N	09W	29	NE	NE			PRD	0.4
LERC Comments: Description: Island in Big Crooked Lake (CCN 005)									
131160	08N	10W	29	NW	SE		Cannonsburg State Game Area	WLD	40
LERC Comments: Description: NW1/4 SE1/4									
131159	08N	10W	29	NE	SE		Cannonsburg State Game Area	WLD	39.8
LERC Comments: Description: NE1/4 SE1/4									
1131730	08N	11W	02	SE	NE			PRD	6.8
LERC Comments: Description: That part of the SE 1/4 of NE 1/4 lying E of Childsdale Road and S of White Pine Trail State Park (formerly Pennsylvania RR ROW)									

Retain						Kent County	Parcel Count: 47	Acreage: 527.6
Parcel ID	Town	Range	Sec	QQ	Q	Subdivision	Project Area	Division Acres
131201	08N	11W	22	NE	SE			PRD 1.6
LERC Comments: Description: All that part of Gov't Lot 1 lying E'ly of Rogue River except the recorded plat of Indian Trail Plat.								
131204	08N	11W	23	NW	SW			PRD 14.6
LERC Comments: Description: All that part of Gov't Lot 4 lying N'ly of the recorded plat of Indian Trail Plat.								
1130034	08N	11W	29	NE	NW			PRD 35.9
LERC Comments: Description: That part of Government Lots 1 and 2, Section 29, lying within the following description: beginning at the intersection of the North line of said Section 29 and the SE'ly line of M.N. Railroad right-of-way (being 100 feet wide); thence Southwesterly along said Southeasterly line of said Railroad right-of-way to the North line of West River Business Center; N 81°00'00" E 183.91 feet; S 41°00'00" E 878.52 feet (the previous two courses being along the North line of said West River Business Center) to the Northwest corner of Grand River Park Plat; N 17°52' E 132.62 feet along the North line of said plat to the SW corner of								
131286	09N	11W	23	NW	NE		Rogue River State Game Area	WLD 2.1
LERC Comments: Description: That pt of NW1/4 NE1/4 lying SE'ly of a line 320 ft SE'ly (measured at right angles) and par to a line desc as beg at a pt which is N 89d19'35" E 782.00 ft alg the S'ly line of sd Sec.23, th N 11d15'54" E 265.03 ft and N 35d01'07" E 2,404.59 ft from the SW cor of sd Sec.23, th N'ly 7,397.89 ft alg arc of a 11,459.16 foot radius curve to the left (chord bears N 16d31'26" E) to the pt of ending, exc the E 210 ft of N 415 ft of sd NW1/4 NE1/4.								
131293	09N	11W	23	NE	SW		Rogue River Public Water Access Site	WLD 0.8
LERC Comments: Description: Undivided 844/1500 in that part of SW1/4 lyg SE'ly of a li 120 ft. SE'ly of (measured at right ang) and par to a li desc as: beg. at a pt on the S li of sd Sec.23, which is N 89d19'35" E 782 ft from the SW cor of sd Sec. 23, th N 11d15'54" E 265.03 ft., th N 35d01'07" E 2404.59 ft. to the pt of curvature of a 11,459.16 ft radius curve to the left (chord bearing N 16d31'26" E) th N'ly alg the arc of sd curve 7397.89 ft to a POE and also lyg N'ly of the c/l of the Rogue River								
131295	09N	11W	23	NW	SE		Rogue River Public Water Access Site	WLD 3.3
LERC Comments: Description: The W 260 ft of NW1/4 SE1/4 lyg N of the Rogue River and W of Stegman Cr, exc the W 170 ft of the N 33 ft thereof								
131287	09N	11W	23	SW	NE		Rogue River State Game Area	WLD 12
LERC Comments: Description: That part of SW1/4 NE1/4 lying NE'ly of c/l of Rector St and E'ly of E'ly line of Hwy US-131 relocated, exc the S 1,000.00 ft of the E 775.00 ft of sd SW1/4 NE1/4, and also exc the S 100 ft of the W 170 ft of sd SW1/4 NE1/4								

Retain						Kent County	Parcel Count: 47	Acreage: 527.6
Parcel ID	Town	Range	Sec	QQ	Q	Subdivision	Project Area	Division Acres
131296	09N	11W	24	NW	SW		Rogue River Public Water Access Site	PRD 4.6
LERC Comments: Description: Com at W 1/4 cor, Sec. 24, th S 89d 28' E 1,348.33 ft alg E-W1/4 li to c/l of Summit Ave, S 0d 31' 17" W 1,141.60 ft alg c/l of Summit Ave to POB, th S 89d28' 41" W 125 ft, N 49d40'38" W 296.26 ft, S 31d 19' 41" W 206 ft, m/l to River, SE'y to pt S of beg, N 0d31' 17" W to beg.								
131297	09N	11W	24	NE	SW		Rogue River Public Water Access Site	PRD 20.6
LERC Comments: Description: Com at W 1/4 cor Sec. 24, th S 89d 28' 41" E 1,348.33 ft alg E-W 1/4 li to c/l of Summit Ave, S 0d 31' 17" W 1,141.60 ft alg c/l of Summit Ave to Pob, S 89d 28' 41" E 250 ft, N 36d 50'54" E 422.02 ft, S 89d 28' 41" E 279.06 ft, S 36d W 750 ft, S 60d 38' 26" E 433.71 ft, S 1d 19'19" W 440 ft, S 89d 40' 01" E 250 ft, S 1d 19' 19" W 600 ft to S sec li, N 89d 40' 01" W 609 ft, m/l alg S sec line to Rogue River, NW'y alg Rogue River 1,900 ft, m/l to a pt S 0" 51' 17" W of POB, th N to beg.								
131307	09N	11W	30	NE	SW		Rogue River Public Water Access Site	PRD 43.3
LERC Comments: Description: Part of E1/2 SW1/4 com at W1/4 cor of sd Sec. 30, th E 1,644 ft alg the E-W 1/4 line of sd section to the pt of beg, th S 220 ft, th W 159 ft, th S 2,420 ft, m/l to the S line of sd sec. 30, th E 770 ft, th N 1,848 ft m/l to a pt 792 ft S of the E-W 1/4 line of sd Sec. 30, th W 155 ft, th N 792 ft to the sd E-W 1/4 line, th W 456 ft to the pt of beg.								
131308	09N	11W	31	SE	NE		Rogue River Public Water Access Site	PRD 14.5
LERC Comments: Description: SE1/4 NE1/4 exc the N 870 ft thereof								
131309	09N	11W	32	NE	SW		Rogue River Public Water Access Site	PRD 2.1
LERC Comments: Description: Beginning at the West 1/4 post of Section 32, thence South 425 feet, thence East 300 feet more or less to the Rogue River, thence Northwesterly along said Rogue River to the East and West 1/4 line of said Section 32, thence West along 1/4 line to point of beginning, except East 1-1/2 rods of West 3-1/2 rods thereof as granted to Grand Rapids-Muskegon Power Company in 1907.								
131312	09N	11W	32	SW	SW		Rogue River Public Water Access Site	PRD 10.2
LERC Comments: Description: W1/2 SW1/4 SW1/4 exc S 660 ft								
131310	09N	11W	32	NW	SW		Rogue River Public Water Access Site	PRD 0.9
LERC Comments: Description: Part of the NW 1/4 of SW 1/4 beginning at a point South 425 feet along West Section line of said Section 32 from West 1/4 corner, thence South 125 feet, thence East 300 feet to the Rogue River, thence Northwesterly along the Rogue River to a point due East of point of beginning, thence West to point of beginning, except the East 24.75 feet of the West 57.75 feet								

Retain						Kent County	Parcel Count: 47	Acreage: 527.6
Parcel ID	Town	Range	Sec	QQ	Q	Subdivision	Project Area	Division Acres
131311	09N	11W	32	NW	SW		Rogue River Public Water Access Site	PRD 12.6
LERC Comments: Description: W1/2 NW1/4 SW1/4 exc N 550 ft W of River and exc E 24.75 ft of W 57.75 ft								
131313	09N	11W	33	NE	NW		Rogue River Public Water Access Site	PRD 2.4
LERC Comments: Description: That part of the NE1/4 NW1/4 desc as com at the NW cor of sd Sec. 33, th due E alg the N li of sd sec 1344.3 ft to the NW cor of the NE1/4 NW1/4 of sd sec, th S 1d 39' W alg the W li of sd NE1/4 NW1/4 970 ft to the POB, th S 73d 06' E 391.39 ft, th S 73d 03' W alg a traverse li 398.43 ft, th N 1d 39' E 230 ft to the POB, tog with the land lyg bet the N'ly and S'ly lines of above desc par ext to thec/l of Rogue River.								
1000991	09N	11W	33	NE	NW		Rogue River Public Water Access Site	PRD 1
LERC Comments: Description: All that part of the following described parcel of land which lies North of a line which is 43.0 ft northerly of and parallel with the relocated centerline of Grange Avenue/11 Mile Road as described on attached Exhibit "A." Parcel of land referred to above is as follows: Part of the NW 1/4 of Sec. 33, T9N, R11W described as: Commencing at the N 1/4 Corner of said section, th S 00d 00m 00s W1335.58 ft along the N & S 1/4 line of said section, th N 89d 43m 51s W 880.23 ft to the place of beginning, th S 00d 00m 00s W 667.44 ft along the East line of the West 445.0 ft of the N 1/2 of the SE 1/4 of the NW 1/4 of said section, thN								
2022522	10N	09W	13	NW	NW			PRD 1
LERC Comments: Description: Island in Bass Lake (CCN 006)								
2022524	10N	09W	22	NW	SE			PRD 0.2
LERC Comments: Description: Island in Lincoln Lake (CCN 008)								
2022523	10N	09W	22	SW	SE			PRD 0.1
LERC Comments: Description: Island in Lincoln Lake (CCN 007)								
131392	10N	11W	30	NE	SE		Rogue River State Game Area	WLD 39.8
LERC Comments: Description: NE1/4 SE1/4								

Retain						Kent County	Parcel Count: 47	Acreage: 527.6	
Parcel ID	Town	Range	Sec	QQ	Q	Subdivision	Project Area	Division	Acres
131393	10N	11W	30	NW	SE		Rogue River State Game Area	WLD	1.5
LERC Comments: Description: E 100 ft of N1/2 NW1/4 SE1/4									
131394	10N	11W	30	NW	SE		Rogue River State Game Area	WLD	19.9
LERC Comments: Description: S1/2 NW1/4 SE1/4									
131395	10N	11W	30	SW	SE		Rogue River State Game Area	WLD	39.8
LERC Comments: Description: SW1/4 SE1/4									
131391	10N	11W	30	SE	SW		Rogue River State Game Area	WLD	40.1
LERC Comments: Description: SE1/4 SW1/4									
131387	10N	11W	30	SW	SW		Rogue River State Game Area	WLD	21.4
LERC Comments: Description: South 24 acres of Wfr1/2 SW1/4, EXCEPT a parcel desc as com 20 rds N of the SW cor of sd Sec, th E 26 rds, th N to N line of sd 24 acre parcel, th W 26 rds to W line of sd Sec, th S alg Sec line to pt of beg, and EXCEPT N 50 ft of S 330 ft of W 264 ft of SW1/4 SW1/4.									

Alternate Conservation Owner

Kent County

Parcel Count: 1

Acreage: 0.2

Parcel ID	Town	Range	Sec	QQ	Q	Subdivision	Project Area	Division	Acres
131225	08N	11W	31	SW	SW			PRD	0.2

LERC Comments:

Description: Part of SW1/4 com at point on SW'ly side of Alpine Rd which point is N 80d20' W 95 ft from the S cor of Lot 39 of Rogers & McDonald's Addition, th S 53d48' W 57 ft to E'ly bank of Mill Creek, th N 36d12' W along the bank of Mill Creek 171 ft, th N 53d48' E 56 ft to the W'ly line of Alpine Rd. th S 36d12' E 171 ft to place of beg.

Dispose							Kent County	Parcel Count: 6	Acreage: 17.3
Parcel ID	Town	Range	Sec	QQ	Q	Subdivision	Project Area	Division	Acres
389782						Van Houten Plat		WLD	0.2
LERC Comments: Description: Lot 13 N 20.02 ft of									
389783						Van Houten Plat		WLD	0.1
LERC Comments: Description: Lot 14 S 20.02 ft of									
389211						Haadsma Plat		WLD	0.7
LERC Comments: Description: That part of Lot 19 lying SWLY of SWLY line of STL US16 relocated									
389355						Lincoln Lake Big Isl. Pk		PRD	0.2
LERC Comments: Description: S 10 ft of Lot 1									
1130037						West River Business Center		PRD	9
LERC Comments: Description: That part of Lots 14 - 19 inclusive, West River Business Center, lying Southeasterly of a line described as: commencing at the NW corner of said Lot 19; thence S 53°59'30" E 375.0 feet along the West line of said Lot 19 to the Point Of Beginning of said line; N 51°38'42" E 155.82 feet to the East line of said Lot 19 (being S 53°59'30" E 417.0 feet along said East line from the NE corner of said Lot 19); N 36°00'30" E 605.0 feet parallel with the South line of West River Center Drive (66 feet wide) to the East line of Lot 15; N 17°12'17" E 248.24 feet to the East line of Lot 14 and the West line of said West River Center Drive (being S									
1130038						West River Business Center		PRD	7.1
LERC Comments: Description: That part of Lots 22, 23, 24 and 27, West River Business Center, lying Southeasterly of a line described as: Commencing at the NE corner of said Lot 22; thence S 48°29'30" E 308.0 feet along the East line of said Lot 22 to the Point Of Beginning of said line; S 41°30'30" W 175.0 feet parallel with the South line of West River Center Drive (86 feet wide) to the West line of said Lot 22 (being S 48°29'30" E 308.0 feet along said West line from the NW corner of said Lot 22); S 41°30'30" W 257.87 feet to the West line of said Lot 23 (being S 32°00' E 333.77 feet along said West line from the NW corner of said Lot 23); S 48°14'51" W									

State Land Review Parcels Report

Livingston County

Michigan Department of Natural Resources

Review Decision	Parcel Count	Approximate Acres
Retain	38	670
Alternate Conservation Owner	0	0
Exchange	1	0.1
Dispose	19	278.4



07/21/2022

Retain						Livingston County	Parcel Count: 38	Acreage: 670	
Parcel ID	Town	Range	Sec	QQ	Q	Subdivision	Project Area	Division	Acres
355897						North Shore Plat on Whitmore Lake	Whitmore Lake Public Water Access Site	PRD	0
LERC Comments: Description: S'y 25 feet of Lot 11									
355899						North Shore Plat on Whitmore Lake	Whitmore Lake Public Water Access Site	PRD	0.1
LERC Comments: Description: LOT 13									
355898						North Shore Plat on Whitmore Lake	Whitmore Lake Public Water Access Site	PRD	0.2
LERC Comments: Description: LOT 12									
1085144						Patterson Lakewoods No. 1	Pinckney State Recreation Area	PRD	0.1
LERC Comments: Description: LOT 67									
2041961	01N	03E	29	NW	SW		Unadilla State Wildlife Area	WLD	40.2
LERC Comments: Description: West 1/2 of the West 1/2 of the Southwest 1/4									
163773	01N	03E	31	NW	NW		Unadilla State Wildlife Area	WLD	35.6
LERC Comments: Description: Commencing 500.42 ft S of NW corner, th N 89d19'E 196.69 ft, N 76d03'53" E 339.66 ft, S 89d48'49" E 572.78 ft, S 1395.52 ft, W 1200 ft, N to beg.									
163774	01N	03E	31	SE	NW		Unadilla State Wildlife Area	WLD	10.1
LERC Comments: Description: NW1/4 SE1/4 NW1/4									

Retain						Livingston County	Parcel Count: 38	Acreage: 670	
Parcel ID	Town	Range	Sec	QQ	Q	Subdivision	Project Area	Division	Acres
163776	01N	03E	31	SE	NW		Unadilla State Wildlife Area	WLD	10
LERC Comments: Description: SW1/4 SE1/4 NW1/4									
163775	01N	03E	31	SE	NW		Unadilla State Wildlife Area	WLD	9.3
LERC Comments: Description: SE1/4 SE1/4 NW1/4									
163777	01N	03E	31	SE	NW		Unadilla State Wildlife Area	WLD	9.1
LERC Comments: Description: NE1/4 SE1/4 NW1/4									
163778	01N	03E	31	NE	SW		Unadilla State Wildlife Area	WLD	9.4
LERC Comments: Description: NE1/4 NE1/4 SW1/4									
163779	01N	03E	31	NE	SW		Unadilla State Wildlife Area	WLD	19.4
LERC Comments: Description: S1/2 NE1/4 SW1/4									
163780	01N	03E	31	NE	SW		Unadilla State Wildlife Area	WLD	9.9
LERC Comments: Description: NW1/4 NE1/4 SW1/4									
163782	01N	03E	31	SE	SW		Unadilla State Wildlife Area	WLD	34.4
LERC Comments: Description: SE1/4 SW1/4 except parcel described as beg at the SW corner of E1/2 SW1/4 th E 330 ft,,th N 660 ft, th W 330 ft, th S 660 ft to beginning									

Retain						Livingston County	Parcel Count: 38	Acreage: 670	
Parcel ID	Town	Range	Sec	QQ	Q	Subdivision	Project Area	Division	Acres
2046284	01N	03E	31	SW	NW		Unadilla State Wildlife Area	WLD	21.1
LERC Comments: Description: The South 24 acres of the West 1/2 of the Northwest Fractional 1/4									
2041960	01N	03E	31	NE	NE		Unadilla State Wildlife Area	WLD	78.6
LERC Comments: Description: North 1/2 of the Northeast 1/4									
163806	01N	03E	35	SE	NW		Pinckney State Recreation Area	PRD	0.5
LERC Comments: Description: N 18 ft of SE1/4 NW1/4 (R of W)									
2046630	01N	04E	03	SW	SW		Gregory State Game Area	WLD	40.7
LERC Comments: Description: SW1/4 SW1/4 except That part described as commencing at the Southwest corner of said Section 3, thence run S89°33'07"E along the South line of said Section 3 a distance of 605.24 feet to the point of beginning of the following described parcel of land: thence continuing S89°33'07"E along the said Section line a distance of 188.32 feet to the center of Bentley Lake Road; thence run along the said centerline on a 661.47 feet radius curve to the Northwest a distance of 187.58 feet, the chord bears N59°17'48"W, 186.95 feet; thence run S16°20'59"W a distance of 97.94 feet to the point of beginning.									
2022549	01N	05E	27	NW	SE			PRD	0.4
LERC Comments: Description: Island in Strawberry Lake (CCN 001)									
164400	02N	04E	04	NW	SE		Hillcrest State Game Area	WLD	2.7
LERC Comments: Description: Com 1063 ft S of cen of sec, th N 89d57'35" E 457.6 ft, S 04d 51' 19" E to S line NW1/4 SE1/4, W to SW cor, N to beg.									
164401	02N	04E	04	SW	SE		Hillcrest State Game Area	WLD	15.7
LERC Comments: Description: Com S 1/4 Post, th E alg S sec line 540.54 ft, N 04d 51' 19" W to N line SW1/4 SE1/4, W to 1/4 line, S alg 1/4 line to beg.									

Retain						Livingston County	Parcel Count: 38	Acreage: 670
Parcel ID	Town	Range	Sec	QQ	Q	Subdivision	Project Area	Division Acres
164416	02N	04E	36	NE	NE		Brighton State Recreation Area	PRD 49
LERC Comments: Description: Beg. at NE cor Sec.36, th S 33 ft, th W 660 ft, th S 1160 ft, th W 552 ft, th S 24d18' W 311 ft to N&S 1/2 line of NE1/4, th S 1d18' W 195 ft alg sd 1/2 line, th W 438 ft, th S 57d7' W 274 ft, th S 14d W 141 ft, th W 30 ft to a pt 40 rds N & 36 rds E of cen of sd Sec 36, th due N to N line of sd Sec, th E on N line of sd Sec to place of beg.								
164453	02N	05E	33	SE	NW		Brighton State Recreation Area	PRD 6.2
LERC Comments: Description: All that part of N1/2 SE1/4 NW1/4 lying E of center of creek								
164452	02N	05E	33	SE	NW		Brighton State Recreation Area	PRD 9.2
LERC Comments: Description: Parcel of land des as begin at center of Sec 33 th N on the 1/4 line 40 rds, th W to center of creek, th S'ly to center of creek where it crosses N line of SE1/4 SW1/4 th E on line of lots to N & S 1/4 line of Sec 33, th N on 1/4 line to place of beg.								
164458	02N	05E	33	NE	SE		Brighton State Recreation Area	PRD 19.7
LERC Comments: Description: That part N1/2 SE1/4 des as beg 594 ft E of the center of said Sec 33, th E 933.55 ft to center of Hy, th SE'ly along center of said (old) hy 49 rds, th W 877.8 ft to W side of r/w of AA RR Co., th NW'ly along said r/w to pl of beg, and excepting and reserving therefrom the right of way of AA RR Co.								
2047142	02N	05E	33	SE	NE		Brighton State Recreation Area	PRD 0.8
LERC Comments: Description: That part of the SE1/4 of NE1/4 lying westerly of the centerline of Chilson Road.								
2047139	02N	05E	33	SW	NE		Brighton State Recreation Area	PRD 10.4
LERC Comments: Description: That part of SW1/4 of NE1/4 lying E of Ann Arbor Railroad excepting there from a parcel of land described as follows: Beginning at the center of the NE1/4 of said Section 33, thence South 530.5 feet, thence South 64o33' W 873 feet to the easterly line of the Ann Arbor Railroad right of way, thence North 15o30' West along said right of way 930 feet to the East and West 1/8 line of the said NE1/4, thence East 1056.5 feet to the place of beginning, also except any part lying easterly of the centerline of Chilson Road.								
164581	04N	05E	06	SW	SE		Oak Grove State Game Area	WLD 1.5
LERC Comments: Description: Beg at the S 1/4 post of Sec 6 th N 254.1 ft, th S 65d E 577.5 ft, th W 516.8 feet to beginning.								

Retain							Livingston County	Parcel Count: 38	Acreage: 670
Parcel ID	Town	Range	Sec	QQ	Q	Subdivision	Project Area	Division	Acres
2034455	04N	05E	07	NE	NE		Oak Grove State Game Area	WLD	49.1
LERC Comments:									
Description: That part of the following description lying in the NE/4, Section 7, T04N, R05E: Beg at a pt 516.8 ft E of N1/4 post of Sec 7, th S 68d W 1105 ft in center of ditch, th S 34d W 1452 ft in center of ditch to the W line of E1/2 NW1/4 Sec 7, th S on W line of E1/2 NW1/4, Sec 7 to a pt 387 ft N of SW cor of E1/2 NW1/4, th S 66d E 60 ft, th S 19d30' E 139 ft, th SE'ly along river ditch to S edge of former mill pond flowage, th NE'ly along edge of former mill pond flowage to a point 2818.2 ft W of the E 1/4 post Sec 7 and 231 ft N of the E-W 1/4 line, th N 9d15' W 103 ft, th N 50d W 116.5 ft, N 22d45' W 87 ft, N 48d15' W 133.5 ft, N									
2034467	04N	05E	07	NW	SE		Oak Grove State Game Area	WLD	15
LERC Comments:									
Description: That part of the following description lying within the SE/4 of Section 7, T04N, R05E: W1/2 SE1/4, and the E1/2 SW1/4, except such portion as was overflowed by the Mill Pond, also except 33.83 acres sold to H.R. VanWagoner and wife 8-26-1901 in two parcels, and described as (1) So much of the East part of the SW 1/4, Sec 7, as would be bounded by a line comm at the 1/4 post standing bet Sec 7 and 18, running th W on the Sec line 17 chs 50 lks, th N 2 chs 43 lks, th N 62d E 7 chs 11lks, th N 19 1/2d E 9 chs, th N 88d E 6 chs 50 lks, E 3 chs 47 lks to a willow tree 6 inches in diameter in the N and S 1/4 line of									
2034466	04N	05E	07	NE	SW		Oak Grove State Game Area	WLD	18.8
LERC Comments:									
Description: That part of the following description lying within the SW/4 of Section 7, T04N, R05E: W1/2 SE1/4, and the E1/2 SW1/4, except such portion as was overflowed by the Mill Pond, also except 33.83 acres sold to H.R. VanWagoner and wife 8-26-1901 in two parcels, and described as (1) So much of the East part of the SW 1/4, Sec 7, as would be bounded by a line comm at the 1/4 post standing bet Sec 7 and 18, running th W on the Sec line 17 chs 50 lks, th N 2 chs 43 lks, th N 62d E 7 chs 11lks, th N 19 1/2d E 9 chs, th N 88d E 6 chs 50 lks, E 3 chs 47 lks to a willow tree 6 inches in diameter in the N and S 1/4 line of									
164591	04N	05E	07	NW	SW		Oak Grove State Game Area	WLD	11.7
LERC Comments:									
Description: All that part of W part of SW1/4 lying E'ly and S'ly of the Shiawassee River.									
164589	04N	05E	07	SE	NW		Oak Grove State Game Area	WLD	0.3
LERC Comments:									
Description: Pt of E1/2 NW 1/4 of Sec. 7 desc as beg at a pt on the W li of the E1/2 NW 1/4 231 ft N of the SW cor thereof, run th N 156 ft to the shore of the Old Mill Pond, th S 66d E 60 ft alg the oldshore, th S 19d 30' E 139 ft alg the old shore, th S 89d W 101 ft to the POB									
164594	04N	05E	07	SE	SW		Oak Grove State Game Area	WLD	17.3
LERC Comments:									
Description: So much of the E part of SW1/4, Sec 7 as would be bounded by a line comm at the 1/4 post standing between Secs 7 and 18, running th W on the Sec line 17 chs 50 lks, th N 2 chs 43 lks, th N 62d E 7 chs 11 lks, th N 19 1/2d E 9 chs, th N 88d E 6 chs 50 lks, th E 3 chs 47 lks to a willow tree 6 inches in diameter in the N and S 1/4 line of said Sec 7, th S on said 1/4 line 18 chs 90 lks to pl of beg.									
2034465	04N	05E	07	NW	NE		Oak Grove State Game Area	WLD	8.4
LERC Comments:									
Description: That part of the following description lying within the NE/4 of Section 7, T04N, R05E: Com at a pt in the c/l of hwy 1,320 ft W and 231 ft N from the E1/4 post of sd Sec. 7, run th S 89d W 1,498.2 ft par to the 1/4 li, th as foll" N 9d 15' W 103 ft, N 50d W 116.5 ft, N 22d45' W 87 ft, N 48d 15' W 133.5 ft and N 72d 45' W 264.78 ft to the POB, th as foll: N 72d 45' W 42.22 ft, S 28d 30' W 29.64 ft, S 76d 02' 50" W 249.34 ft, N 87d W 65.59 ft, S 86d W 178.5 ft, N 59d 30' W 46 ft, N 6d 45' W 100 ft, N 24d 45' E 155 ft N 24d 15' W 124.5 ft, N 03d 30' W 37 ft, N 32d E 173 ft, N 52d E 92 ft, N 62d 30' E 112 ft, N 79d 30' E 140 ft,									

Retain

Livingston County

Parcel Count: 38

Acreage: 670

Parcel ID	Town	Range	Sec	QQ	Q	Subdivision	Project Area	Division	Acres
164629	04N	05E	18	NW	SE		Oak Grove State Game Area	WLD	40.4
LERC Comments: Description: NW1/4 SE1/4									
164630	04N	05E	18	SW	SE		Oak Grove State Game Area	WLD	40.2
LERC Comments: Description: SW1/4 SE1/4									
164635	04N	05E	20	NE	NE		Oak Grove State Game Area	WLD	24.5
LERC Comments: Description: So much of the NE1/4 as would be bounded by a line commencing 6 chains 57 links S of NE cor of Sec, S 37d W 17 chs, W 9 chs 60 lks, N 20 chs, E 7 chs, 23 lks S 28d W 3 chs, S 51/2d E 4 chs 60 lks, S85d E 4 chs 20 lks, N 40d E 4 chs 65 lks, S 72d E 6 chs, 68 lks to beg, also a par comm at NE cor of Sec, W 2 chs 50 lks, S 66d E 2 chs 77 lks, N 1 ch 20 lks to beg									

Exchange

Livingston County

Parcel Count: 1

Acreage: 0.1

Parcel ID	Town	Range	Sec	QQ	Q	Subdivision	Project Area	Division	Acres
-----------	------	-------	-----	----	---	-------------	--------------	----------	-------

405814						Cedarwood		WLD	0.1
--------	--	--	--	--	--	-----------	--	-----	-----

LERC Comments:

Description: That part of Lot 8 in T1N, R5E

Dispose						Livingston County		Parcel Count: 19		Acreage: 278.4	
Parcel ID	Town	Range	Sec	QQ	Q	Subdivision	Project Area			Division	Acres
355998						Suburban Mobile Home Estates				WLD	3.8
LERC Comments:											
Description: Outlot A											
355948						Patterson Lakewoods	Pinckney State Recreation Area			PRD	0.1
LERC Comments:											
Description: LOT 11											
1036129						Patterson Lakewoods	Pinckney State Recreation Area			PRD	0.1
LERC Comments:											
Description: Lot 5											
1036130						Patterson Lakewoods	Pinckney State Recreation Area			PRD	0.1
LERC Comments:											
Description: Lot 6											
1085143						Patterson Lakewoods	Pinckney State Recreation Area			PRD	0.1
LERC Comments:											
Description: LOT 10											
355743	01N	04E	32	SE	NE					WLD	0.1
LERC Comments:											
Description: Com NE cor HI-LAND LAKE SUB NO. 1 th S 77d 44' 40" E 10 ft along C.L. Patterson Lk. Rd. th S 2d 49' 35" W 342.75 ft to pob th S 68d 32' 50" W 5.23 ft, th S 10d 47' 40" E 72.65 ft, th N 40d 51' 40" E 69.6 ft, th N 49d 08' 20" W 44.11 ft, th S 68d 32' 50" W 22.47 ft to pob.											
2001672	01N	05E	13	NE	SW	Huron Country Club Subdivision				WLD	0.1
LERC Comments:											
Description: SEC. 13 T1N, R5E HURON COUNTRY CLUB SUBDIVISION LOT 323											

Dispose						Livingston County	Parcel Count: 19	Acreage: 278.4	
Parcel ID	Town	Range	Sec	QQ	Q	Subdivision	Project Area	Division	Acres
2001673	01N	05E	13	NE	SW	Huron Country Club Subdivision		WLD	0.1
LERC Comments: Description: SEC. 13 T1N, R5E HURON COUNTRY CLUB SUBDIVISION LOT 324									
164149	01N	05E	22	NW	SW			PRD	29.6
LERC Comments: Description: Land covered by waters of Zukey Lake beginning 214.5 ft S of W1/4 Post, th along N shore of Zukey Lake S 77d E 84.5 ft, S 37d E 14.2 ft, S 80d 30' E 25 ft, S 80d 30' E 89.8 ft, S 62d 16' E 242.2 ft S 74d E 65.7 ft, N 87d 20' E 62.7 ft, N 63d 15' E 107.2 ft N 59d E 229.7 ft, N 70d 45" E 231 ft S 78d E to N & S 1/8 line over Lake to center of SW1/4, th W 1320 ft N 1105.5 ft to beginning, Sec 22									
164151	01N	05E	22	SW	SW			PRD	32.8
LERC Comments: Description: Land covered by waters of Zukey Lake beginning at SW corner of sec, th N 1320 ft E 1320 ft S 879.2 ft to shore of Zukey Lake, N 52d 30' W 746 ft N 6d 50' W 93.4 ft, S 88d W 73.3 ft, S 76d W 117.5 ft, S 67d W 198 ft, S 48d W 121.4 ft, S 24d W 77.9 ft, S 5d W 80.2 ft N 80d 15' E 59 ft S 43d E 80.5 ft, S 22d 30" E 201 ft to S line of Sec W 883 ft to beg Sec 22									
164147	01N	05E	22	NE	SW			PRD	15.9
LERC Comments: Description: All lands covered by waters of Zukey Lake in NE1/4 of SW1/4 of Sec 22, th N 1105 ft along 1/8 line to N shore of Zukey Lake, SEly along shore of lake as follows; S 78d E 329 ft S 60d, E 254.8 ft S 23d 30' E 223 ft S 19d 15', E 260.4 ft, S 11d E 202.3 ft S 1d 20' E 217 ft to 1/8 line, W 1d 20' E 217.1 ft to 1/8 line, W 774 ft along 1/8 line to beginning Sec 22									
164390	01N	06E	32	NE	SE			PRD	39.8
LERC Comments: Description: NE1/4 SE1/4									
1047131	02N	05E	22	NE	SW			PRD	27.8
LERC Comments: Description: E 1/3 of E 1/2 of SW 1/4									
164444	02N	05E	33	NE	NE		Brighton State Recreation Area	PRD	39.1
LERC Comments: Description: NE1/4 NE1/4 exc the N 60 ft									

Dispose						Livingston County	Parcel Count: 19	Acreage: 278.4	
Parcel ID	Town	Range	Sec	QQ	Q	Subdivision	Project Area	Division	Acres
2047141	02N	05E	33	SE	NE		Brighton State Recreation Area	PRD	35.6
LERC Comments:									
Description:	SE1/4 of NE1/4 excluding a parcel of land containing 3.78 acres conveyed to Harley W. Zeeb and Cecelia Zeeb, his wife, by Lidwina C. Rademacher and Alice Boersma by deed dated July 11, 1947, also excluding any part lying westerly of the centerline of Chilson Road.								
2047138	02N	05E	33	SW	NE		Brighton State Recreation Area	PRD	0.8
LERC Comments:									
Description:	That part of SW1/4 of NE1/4 lying E of Ann Arbor Railroad excepting there from a parcel of land described as follows: Beginning at the center of the NE1/4 of said Section 33, thence South 530.5 feet, thence South 64o33' W 873 feet to the easterly line of the Ann Arbor Railroad right of way, thence North 15o30' West along said right of way 930 feet to the East and West 1/8 line of the said NE1/4, thence East 1056.5 feet to the place of beginning, also except any part lying westerly of the centerline of Chilson Road.								
164464	02N	05E	34	SE	SW		Brighton State Recreation Area	PRD	39.4
LERC Comments:									
Description:	SE1/4 SW1/4								
164463	02N	05E	34	SW	SW		Brighton State Recreation Area	PRD	10.1
LERC Comments:									
Description:	E1/2 E1/2 SW1/4 SW1/4								
164462	02N	05E	34	SW	NW		Brighton State Recreation Area	PRD	3
LERC Comments:									
Description:	Part of W1/2 NW1/4, desc as beg at the West 1/4 post of said Sec th E 1000 ft, th N 130.6 ft, th W 1000 ft to W line of said Sec, th S along W side of said Sec 130.6 ft to pl of beg.								

State Land Review Parcels Report

Menominee County

Michigan Department of Natural Resources

Review Decision	Parcel Count	Approximate Acres
Retain	127	4,150.8
Alternate Conservation Owner	3	0.8
Exchange	21	794.4
Dispose	14	410.4



07/21/2022

Retain						Menominee County		Parcel Count: 127		Acreage: 4,150.8	
Parcel ID	Town	Range	Sec	QQ	Q	Subdivision	Project Area			Division	Acres
2022636	32N	27W	35	NE	NW					PRD	0.4
LERC Comments:											
Description: Island in Green Bay (CCN 010)											
2022637	32N	27W	35	NE	NW					PRD	0.4
LERC Comments:											
Description: Island in Green Bay (CCN 011)											
96802	33N	27W	17	SE	SE					PRD	6.5
LERC Comments:											
Description: A strip of land 100 ft wiide being parallel with and adjacent to the E'ly bank of Kelley Creek, also a strip of land 100 ft wide being parallel with and adjacent to the westerly bank of Kelley Creek											
96889	34N	26W	01	SE	NE		Escanaba Forest Management Unit			FRD	40
LERC Comments:											
Description: SE1/4 NE1/4											
96892	34N	26W	01	NE	SW		Escanaba Forest Management Unit			FRD	40
LERC Comments:											
Description: NE1/4 SW1/4											
96896	34N	26W	01	NE	SE		Escanaba Forest Management Unit			FRD	40
LERC Comments:											
Description: NE1/4 SE1/4											
96895	34N	26W	01	SE	SW		Escanaba Forest Management Unit			FRD	40.1
LERC Comments:											
Description: SE1/4 SW1/4											

Retain						Menominee County	Parcel Count: 127	Acreage: 4,150.8	
Parcel ID	Town	Range	Sec	QQ	Q	Subdivision	Project Area	Division	Acres
96897	34N	26W	01	SW	SE		Escanaba Forest Management Unit	FRD	40.1
LERC Comments: Description: SW1/4 SE1/4									
96898	34N	26W	01	SE	SE		Escanaba Forest Management Unit	FRD	40.1
LERC Comments: Description: SE1/4 SE1/4									
96887	34N	26W	01	NE	NE		Escanaba Forest Management Unit	FRD	39.3
LERC Comments: Description: NE1/4 NE1/4									
96888	34N	26W	01	NW	NE		Escanaba Forest Management Unit	FRD	39
LERC Comments: Description: NW1/4 NE1/4									
96911	34N	26W	03	SE	SW		Escanaba Forest Management Unit	WLD	46.8
LERC Comments: Description: Lot 7									
96913	34N	26W	03	NW	SE		Escanaba Forest Management Unit	FRD	2
LERC Comments: Description: Lot 8 (Island)									
96914	34N	26W	03	SE	SE		Escanaba Forest Management Unit	FRD	4.5
LERC Comments: Description: Lot 9 (Island) S1/2 SE1/4									

Retain						Menominee County	Parcel Count: 127	Acreage: 4,150.8	
Parcel ID	Town	Range	Sec	QQ	Q	Subdivision	Project Area	Division	Acres
96916	34N	26W	04	SE	SE		Escanaba Forest Management Unit	WLD	40.3
LERC Comments: Description: SE1/4 SE1/4									
96923	34N	26W	09	NE	NE		Escanaba Forest Management Unit	WLD	40.4
LERC Comments: Description: NE1/4 NE1/4									
96937	34N	26W	11	SE	SW		Escanaba Forest Management Unit	FRD	40.4
LERC Comments: Description: SE1/4 SW1/4									
96936	34N	26W	11	NE	SW		Escanaba Forest Management Unit	FRD	40.3
LERC Comments: Description: NE1/4 SW1/4									
96938	34N	26W	12	NW	NE		Escanaba Forest Management Unit	FRD	40.3
LERC Comments: Description: NW1/4 NE1/4									
96941	34N	26W	12	SE	NW		Escanaba Forest Management Unit	FRD	40
LERC Comments: Description: SE1/4 NW1/4									
96942	34N	26W	12	NE	SW		Escanaba Forest Management Unit	FRD	39.9
LERC Comments: Description: NE1/4 SW1/4									

Retain						Menominee County	Parcel Count: 127	Acreage: 4,150.8	
Parcel ID	Town	Range	Sec	QQ	Q	Subdivision	Project Area	Division	Acres
96943	34N	26W	12	SE	SW		Escanaba Forest Management Unit	FRD	39.9
LERC Comments: Description: SE1/4 SW1/4									
96940	34N	26W	12	NE	NW		Escanaba Forest Management Unit	FRD	40
LERC Comments: Description: NE1/4 NW1/4									
96948	34N	26W	13	NW	SW		Escanaba Forest Management Unit	FRD	40.7
LERC Comments: Description: NW1/4 SW1/4									
96952	34N	26W	14	NE	NW		Escanaba Forest Management Unit	FRD	41.3
LERC Comments: Description: NE1/4 NW1/4									
96953	34N	26W	14	SW	NW		Escanaba Forest Management Unit	FRD	41.1
LERC Comments: Description: SW1/4 NW1/4									
96954	34N	26W	14	SE	NW		Escanaba Forest Management Unit	FRD	41.1
LERC Comments: Description: SE1/4 NW1/4									
96950	34N	26W	14	SW	NE		Escanaba Forest Management Unit	FRD	41.1
LERC Comments: Description: SW1/4 NE1/4									

Retain						Menominee County	Parcel Count: 127	Acreage: 4,150.8	
Parcel ID	Town	Range	Sec	QQ	Q	Subdivision	Project Area	Division	Acres
96951	34N	26W	14	SE	NE		Escanaba Forest Management Unit	FRD	41.2
LERC Comments: Description: SE1/4 NE1/4									
96955	34N	26W	14	NE	SE		Escanaba Forest Management Unit	FRD	41
LERC Comments: Description: NE1/4 SE1/4									
96956	34N	26W	14	SE	SE		Escanaba Forest Management Unit	FRD	40.9
LERC Comments: Description: SE1/4 SE1/4									
97158	34N	28W	07	NE	SW		Escanaba Forest Management Unit	FRD	18
LERC Comments: Description: W 1/2 of Lot 3									
2022630	35N	25W	11	NE	SW			PRD	0.1
LERC Comments: Description: Island in Cedar River (CCN 004)									
2022627	35N	25W	11	NE	SW			PRD	0.1
LERC Comments: Description: Island in Cedar River (CCN 001)									
2022628	35N	25W	11	NW	SE			PRD	0.3
LERC Comments: Description: Island in Cedar River (CCN 002)									

Retain

Menominee County

Parcel Count: 127

Acreage: 4,150.8

Parcel ID	Town	Range	Sec	QQ	Q	Subdivision	Project Area	Division	Acres
2022629	35N	25W	11	NW	SE			PRD	0.2
LERC Comments: Description: Island in Cedar River (CCN 003)									
97413	35N	25W	11	NE	SW		Cedar River Public Water Access Site	PRD	0.9
LERC Comments: Description: That part of Gov't Lot 1, Sec. 11, T35N, R25W, Cedarville Twp., Menominee County beginning at the NE cor of the SW 1/4 of Sec., th W alg W-E 1/4 li 416.0 ft., th S 01D 54M 43S W 735.69 ft, to the S'ly ROW of County Rd. 551, and POB of parcel described: th SW'ly 47.78 ft. alg ROW, th S 66D 14M 32S W 577.19 ft. alg ROW, th SW'ly 219.62 ft. alg ROW, th S 01D 54M 43S W 37.43 ft to the traverse pt which is 35 ft. from the waters edge of the Cedar River, th N 71D 59M 16S E 220.52 ft.to a traverse pt which is 33 ft. from the waters edge, th S 87D 07M 24S 315.56 ft. to a traverse pt which is 15 ft. from the water edge,									
2022631	35N	25W	14	NE	SE			PRD	0.6
LERC Comments: Description: Island in Cedar River (CCN 005)									
97514	35N	25W	19	SE	SE		Escanaba Forest Management Unit	FRD	20.1
LERC Comments: Description: E1/2 SE1/4 SE1/4									
2022632	35N	25W	23	NE	NE			PRD	0.1
LERC Comments: Description: Island in Cedar River (CCN 006)									
2022633	35N	25W	23	NE	NE			PRD	1.4
LERC Comments: Description: Island in Cedar River (CCN 007)									
2022634	35N	25W	23	SE	NE			PRD	0.3
LERC Comments: Description: Island in Cedar River (CCN 008)									

Retain						Menominee County	Parcel Count: 127	Acreage: 4,150.8	
Parcel ID	Town	Range	Sec	QQ	Q	Subdivision	Project Area	Division	Acres
97774	35N	26W	32	NE	SW			PRD	3.7
LERC Comments: Description: A strip of land 100 feet wide being parallel with and adjacent to the N'ly bank of Big Brook, also a strip of land 100 ft wide being parallel with & adjacent to the Southerly bank of `ig Brook, in NE1/4 SW1/4									
97903	35N	28W	03	SW	SE		Escanaba Forest Management Unit	FRD	40.1
LERC Comments: Description: SW1/4 SE1/4									
97931	35N	28W	06	NE	SW		Escanaba Forest Management Unit	FRD	39.9
LERC Comments: Description: NE1/4 SW1/4									
97932	35N	28W	06	NW	SW		Escanaba Forest Management Unit	FRD	46.8
LERC Comments: Description: NW1/4 SW1/4									
98023	35N	28W	19	SW	SE		Escanaba Forest Management Unit	FRD	39.9
LERC Comments: Description: SW1/4 SE1/4									
98024	35N	28W	19	SE	SE		Escanaba Forest Management Unit	FRD	39.8
LERC Comments: Description: SE1/4 SE1/4									
98025	35N	28W	20	NE	NE		Escanaba Forest Management Unit	FRD	40.2
LERC Comments: Description: NE1/4 NE1/4									

Retain						Menominee County	Parcel Count: 127	Acreage: 4,150.8	
Parcel ID	Town	Range	Sec	QQ	Q	Subdivision	Project Area	Division	Acres
98028	35N	28W	20	SW	NW		Escanaba Forest Management Unit	FRD	40
LERC Comments: Description: SW1/4 NW1/4									
98030	35N	28W	20	NE	SW		Escanaba Forest Management Unit	FRD	40.1
LERC Comments: Description: NE1/4 SW1/4									
98031	35N	28W	20	NE	SE		Escanaba Forest Management Unit	FRD	40.2
LERC Comments: Description: NE1/4 SE1/4									
98029	35N	28W	20	SE	NW		Escanaba Forest Management Unit	FRD	40.1
LERC Comments: Description: SE1/4 NW1/4									
98026	35N	28W	20	SW	NE		Escanaba Forest Management Unit	FRD	40.1
LERC Comments: Description: SW1/4 NE1/4									
98027	35N	28W	20	SE	NE		Escanaba Forest Management Unit	FRD	40.2
LERC Comments: Description: SE1/4 NE1/4									
98141	35N	29W	01	NE	SE		Escanaba Forest Management Unit	FRD	40.2
LERC Comments: Description: Lot 3 NE SE-SE NE									

Retain						Menominee County	Parcel Count: 127	Acreage: 4,150.8	
Parcel ID	Town	Range	Sec	QQ	Q	Subdivision	Project Area	Division	Acres
98187	35N	29W	35	NW	SW		Escanaba Forest Management Unit	FRD	40.8
LERC Comments: Description: NW1/4 SW1/4									
98190	35N	29W	35	SW	SW		Escanaba Forest Management Unit	FRD	0.1
LERC Comments: Description: Part of SW 1/4 SW 1/4 beg. at the NE cor., th. S 50 ft., th. W 66 ft., th. N 50 ft., th. E 66 ft. to POB									
98279	36N	24W	09	SW	NW		Escanaba Forest Management Unit	FRD	39.8
LERC Comments: Description: SW1/4 NW1/4									
98277	36N	24W	09	NE	NW		Escanaba Forest Management Unit	FRD	39.7
LERC Comments: Description: NE1/4 NW1/4									
98280	36N	24W	09	SE	NW		Escanaba Forest Management Unit	FRD	39.7
LERC Comments: Description: SE1/4 NW1/4									
98281	36N	24W	17	NE	NE		Escanaba Forest Management Unit	FRD	40.2
LERC Comments: Description: NE1/4 NE1/4									
98287	36N	24W	17	SE	NW		Escanaba Forest Management Unit	FRD	40.8
LERC Comments: Description: SE1/4 NW1/4									

Retain						Menominee County	Parcel Count: 127	Acreage: 4,150.8	
Parcel ID	Town	Range	Sec	QQ	Q	Subdivision	Project Area	Division	Acres
98283	36N	24W	17	SW	NE		Escanaba Forest Management Unit	FRD	40.3
LERC Comments: Description: SW1/4 NE1/4									
98284	36N	24W	17	SE	NE		Escanaba Forest Management Unit	FRD	40.1
LERC Comments: Description: SE1/4 NE1/4									
98320	36N	24W	20	NE	NE		Escanaba Forest Management Unit	FRD	35.4
LERC Comments: Description: Lot 1									
98322	36N	24W	20	SE	NE		Escanaba Forest Management Unit	FRD	27.4
LERC Comments: Description: Lot 2									
98324	36N	24W	20	SE	NW		Escanaba Forest Management Unit	FRD	39.4
LERC Comments: Description: SE1/4 NW1/4									
98321	36N	24W	20	SW	NE		Escanaba Forest Management Unit	FRD	40
LERC Comments: Description: SW1/4 NE1/4									
98423	36N	25W	07	NW	NE			PRD	6.6
LERC Comments: Description: A strip of land 100 ft wide being parallel with and adjacent to the E'ly bank of Devil's Creek, also a strip of land 100 ft wide being parallel with and adjacent to the W'ly bank of Devil's Creek in NW1/4 NE1/4.									

Retain						Menominee County	Parcel Count: 127	Acreage: 4,150.8	
Parcel ID	Town	Range	Sec	QQ	Q	Subdivision	Project Area	Division	Acres
2022635	36N	25W	28	NE	NE			FRD	0.2
LERC Comments: Description: Island in Cedar River (CCN 009)									
98827	36N	25W	34	NE	SW		Escanaba Forest Management Unit	FRD	0.2
LERC Comments: Description: Govt Lot 6									
98966	36N	26W	13	NW	SE		Escanaba Forest Management Unit	FRD	40.5
LERC Comments: Description: NW1/4 SE1/4									
98967	36N	26W	13	SW	SE		Escanaba Forest Management Unit	FRD	40.5
LERC Comments: Description: SW1/4 SE1/4									
98961	36N	26W	13	NE	SW		Escanaba Forest Management Unit	FRD	40.4
LERC Comments: Description: NE1/4 SW1/4									
98973	36N	26W	14	SW	SE		Escanaba Forest Management Unit	FRD	40.3
LERC Comments: Description: SW1/4 SE1/4									
98969	36N	26W	14	SW	SW		Escanaba Forest Management Unit	FRD	40.2
LERC Comments: Description: SW1/4 SW1/4									

Retain						Menominee County	Parcel Count: 127	Acreage: 4,150.8	
Parcel ID	Town	Range	Sec	QQ	Q	Subdivision	Project Area	Division	Acres
98977	36N	26W	15	SE	SE		Escanaba Forest Management Unit	FRD	39.7
LERC Comments: Description: SE1/4 SE1/4									
98976	36N	26W	15	SW	SE		Escanaba Forest Management Unit	FRD	39.2
LERC Comments: Description: SW1/4 SE1/4									
98989	36N	26W	22	NE	NE		Escanaba Forest Management Unit	FRD	39.9
LERC Comments: Description: NE1/4 NE1/4									
98990	36N	26W	22	NW	NE		Escanaba Forest Management Unit	FRD	40.5
LERC Comments: Description: NW1/4 NE1/4									
1001492	36N	26W	23	NE	NE		Escanaba Forest Management Unit	FRD	40.3
LERC Comments: Description: NE 1/4 of NE 1/4.									
1001493	36N	26W	23	NW	NE		Escanaba Forest Management Unit	FRD	40.2
LERC Comments: Description: NW 1/4 of NE 1/4.									
1001495	36N	26W	23	SE	NE		Escanaba Forest Management Unit	FRD	40.5
LERC Comments: Description: SE 1/4 of NE 1/4.									

Retain

Menominee County

Parcel Count: 127

Acreage: 4,150.8

Parcel ID	Town	Range	Sec	QQ	Q	Subdivision	Project Area	Division	Acres
-----------	------	-------	-----	----	---	-------------	--------------	----------	-------

1001494	36N	26W	23	SW	NE		Escanaba Forest Management Unit	FRD	40.2
---------	-----	-----	----	----	----	--	---------------------------------	-----	------

LERC Comments:

Description: SW 1/4 of NE 1/4.

99002	36N	26W	23	NE	NW		Escanaba Forest Management Unit	FRD	40.3
-------	-----	-----	----	----	----	--	---------------------------------	-----	------

LERC Comments:

Description: NE1/4 NW1/4

99003	36N	26W	23	NW	NW		Escanaba Forest Management Unit	FRD	40.5
-------	-----	-----	----	----	----	--	---------------------------------	-----	------

LERC Comments:

Description: NW1/4 NW1/4

99004	36N	26W	23	SW	NW		Escanaba Forest Management Unit	FRD	40.8
-------	-----	-----	----	----	----	--	---------------------------------	-----	------

LERC Comments:

Description: SW1/4 NW1/4

99007	36N	26W	24	NW	NE		Escanaba Forest Management Unit	FRD	39.8
-------	-----	-----	----	----	----	--	---------------------------------	-----	------

LERC Comments:

Description: NW1/4 NE1/4

99008	36N	26W	24	SW	NE		Escanaba Forest Management Unit	FRD	39.7
-------	-----	-----	----	----	----	--	---------------------------------	-----	------

LERC Comments:

Description: SW1/4 NE1/4

99009	36N	26W	24	NE	NW		Escanaba Forest Management Unit	FRD	39.9
-------	-----	-----	----	----	----	--	---------------------------------	-----	------

LERC Comments:

Description: NE1/4 NW1/4

Retain						Menominee County	Parcel Count: 127	Acreage: 4,150.8	
Parcel ID	Town	Range	Sec	QQ	Q	Subdivision	Project Area	Division	Acres
99011	36N	26W	24	SW	NW		Escanaba Forest Management Unit	FRD	39.7
LERC Comments: Description: SW1/4 NW1/4									
99084	36N	27W	04	SW	SW		Escanaba Forest Management Unit	FRD	19.8
LERC Comments: Description: E1/2 SW1/4 SW1/4									
99083	36N	27W	04	NW	SW		Escanaba Forest Management Unit	FRD	39.8
LERC Comments: Description: NW1/4 SW1/4									
99171	36N	27W	17	NW	NE		Escanaba Forest Management Unit	FRD	39.4
LERC Comments: Description: NW1/4 NE1/4									
99173	36N	27W	17	SE	NW		Escanaba Forest Management Unit	FRD	39.7
LERC Comments: Description: SE1/4 NW1/4									
99174	36N	27W	17	NE	SW		Escanaba Forest Management Unit	FRD	39.8
LERC Comments: Description: NE1/4 SW1/4									
99175	36N	27W	17	SE	SW		Escanaba Forest Management Unit	FRD	40
LERC Comments: Description: SE1/4 SW1/4									

Retain							Menominee County	Parcel Count: 127	Acreage: 4,150.8
Parcel ID	Town	Range	Sec	QQ	Q	Subdivision	Project Area	Division	Acres
99179	36N	27W	19	NE	NE		Escanaba Forest Management Unit	FRD	40.1
LERC Comments: Description: NE1/4 NE1/4									
99186	36N	27W	20	NW	NW		Escanaba Forest Management Unit	FRD	40.2
LERC Comments: Description: NW1/4 NW1/4									
99185	36N	27W	20	NE	NW		Escanaba Forest Management Unit	FRD	40.6
LERC Comments: Description: NE1/4 NW1/4									
99188	36N	27W	20	SE	NW		Escanaba Forest Management Unit	FRD	40.5
LERC Comments: Description: SE1/4 NW1/4									
99187	36N	27W	20	SW	NW		Escanaba Forest Management Unit	FRD	39.8
LERC Comments: Description: SW1/4 NW1/4									
99299	36N	28W	14	NE	NE			PRD	3.8
LERC Comments: Description: A strip of land in NE1/4 NE1/4 100 ft. wide being parallel with and adjacent to the SE'ly bank of Big Shaky Creek, also a strip of land 100 ft. wide being parallel with and adjacent to the NW'ly bank of Big Shaky Creek									
99322	36N	28W	21	NE	NE		Escanaba Forest Management Unit	FRD	40
LERC Comments: Description: NE1/4 NE1/4									

Retain						Menominee County	Parcel Count: 127	Acreage: 4,150.8	
Parcel ID	Town	Range	Sec	QQ	Q	Subdivision	Project Area	Division	Acres
99616	37N	25W	28	SW	NW		Escanaba Forest Management Unit	FRD	39.8
LERC Comments: Description: SW1/4 NW1/4									
99613	37N	25W	28	SW	NE		Escanaba Forest Management Unit	FRD	39.6
LERC Comments: Description: sW1/4 NE1/4									
99615	37N	25W	28	NW	NW		Escanaba Forest Management Unit	FRD	39.7
LERC Comments: Description: NW1/4 NW1/4									
99617	37N	25W	28	NE	SE		Escanaba Forest Management Unit	FRD	39.9
LERC Comments: Description: NE1/4 SE1/4									
99700	37N	25W	36	SW	NE		Escanaba Forest Management Unit	FRD	39.7
LERC Comments: Description: SW1/4 NE1/4									
100139	37N	28W	02	NE	NW			PRD	6.9
LERC Comments: Description: A parcel of land in NE1/4 NW1/4 100 ft. wide being parallel with and adjacent to the SE'ly bank of Pemene Creek; also a strip of land 100 ft. wide being parallel with and adjacent to the NW'ly bank of Pemene Creek									
100206	37N	28W	14	NW	SE		Escanaba Forest Management Unit	FRD	39.1
LERC Comments: Description: NW1/4 SE1/4									

Retain						Menominee County	Parcel Count: 127	Acreage: 4,150.8	
Parcel ID	Town	Range	Sec	QQ	Q	Subdivision	Project Area	Division	Acres
100207	37N	28W	14	SW	SE		Escanaba Forest Management Unit	FRD	39.2
LERC Comments: Description: SW1/4 SE1/4									
100205	37N	28W	14	SE	SW		Escanaba Forest Management Unit	FRD	39.4
LERC Comments: Description: SE1/4 SW1/4									
100556	38N	27W	34	SW	SE			PRD	11.5
LERC Comments: Description: A strip of land in SW1/4 SE1/4 100 ft. wide being parallel with and adjacent to the E'ly bank of Little Cedar River; also a strip of land 100 feet wide being parallel with and adjacent to the westerlybank of Little Cedar River.									
2040895	38N	28W	20	NW	SE		Menominee River State Recreation Area	PRD	36
LERC Comments: Description: Government Lot 2									
2040898	38N	28W	20	NE	SE		Menominee River State Recreation Area	PRD	39
LERC Comments: Description: NE 1/14 of the SE 1/4									
101067	40N	25W	18	NW	SE		Escanaba Forest Management Unit	FRD	40.1
LERC Comments: Description: NW1/4 SE1/4									
101066	40N	25W	18	NE	SE		Escanaba Forest Management Unit	FRD	40
LERC Comments: Description: NE1/4 SE1/4									

Retain							Menominee County	Parcel Count: 127	Acreage: 4,150.8
Parcel ID	Town	Range	Sec	QQ	Q	Subdivision	Project Area	Division	Acres
101076	40N	25W	19	SW	NW		Escanaba Forest Management Unit	FRD	39.1
LERC Comments: Description: SW1/4 NW1/4									
101079	40N	25W	19	NW	SW		Escanaba Forest Management Unit	FRD	38.9
LERC Comments: Description: NW1/4 SW1/4									
101077	40N	25W	19	SE	NW		Escanaba Forest Management Unit	FRD	39.9
LERC Comments: Description: SE1/4 NW1/4									
101075	40N	25W	19	NE	NW		Escanaba Forest Management Unit	FRD	39.9
LERC Comments: Description: NE1/4 NW1/4									
101071	40N	25W	19	NW	NE		Escanaba Forest Management Unit	FRD	38.8
LERC Comments: Description: NW1/4 NE1/4 except 100 ft RR r/w									
101592	41N	25W	17	SE	NE		Escanaba Forest Management Unit	FRD	40
LERC Comments: Description: SE1/4 NE1/4									
101591	41N	25W	17	NE	NE		Escanaba Forest Management Unit	FRD	39.9
LERC Comments: Description: NE1/4 NE1/4									

Retain

Menominee County

Parcel Count: 127

Acreage: 4,150.8

Parcel ID	Town	Range	Sec	QQ	Q	Subdivision	Project Area	Division	Acres
2048587	41N	25W	20	NE	NE		Escanaba Forest Management Unit	FRD	4.6

LERC Comments:

Description: That part of the NE1/4 of the NE1/4 lying north of the thread of the West Branch Ford River.

Alternate Conservation Owner

Menominee County

Parcel Count: 3

Acreage: 0.8

Parcel ID	Town	Range	Sec	QQ	Q	Subdivision	Project Area	Division	Acres
-----------	------	-------	-----	----	---	-------------	--------------	----------	-------

367832						Original Plat of Stephenson		FRD	0.5
--------	--	--	--	--	--	-----------------------------	--	-----	-----

LERC Comments:

Description: All of Lot "C" excepting South 220 feet excepting also that part of said lot occupied by highway right of way, U.S. 41

367831						Original Plat of Stephenson		FRD	0.3
--------	--	--	--	--	--	-----------------------------	--	-----	-----

LERC Comments:

Description: LOT B

367835						Original Plat of Stephenson		FRD	0
--------	--	--	--	--	--	-----------------------------	--	-----	---

LERC Comments:

Description: Lot C, except commencing at the SW corner thence East 199 feet; North 200 feet; West 148 feet to the East bank of Little Cedar River, thence S'y along East bank of said river to beginning.

Exchange						Menominee County	Parcel Count: 21	Acreage: 794.4	
Parcel ID	Town	Range	Sec	QQ	Q	Subdivision	Project Area	Division	Acres
96944	34N	26W	12	NE	SE		Escanaba Forest Management Unit	FRD	40.4
LERC Comments: Description: NE1/4 SE1/4									
96939	34N	26W	12	SE	NE		Escanaba Forest Management Unit	FRD	40.5
LERC Comments: Description: SE1/4 NE1/4									
96945	34N	26W	13	NE	NE		Escanaba Forest Management Unit	FRD	40.6
LERC Comments: Description: NE1/4 NE1/4									
96946	34N	26W	13	SW	NE		Escanaba Forest Management Unit	FRD	40.6
LERC Comments: Description: SW1/4 NE1/4									
96947	34N	26W	13	SE	NE		Escanaba Forest Management Unit	FRD	40.7
LERC Comments: Description: SE1/4 NE1/4									
96949	34N	26W	13	SE	SE		Escanaba Forest Management Unit	FRD	40.9
LERC Comments: Description: SE1/4 SE1/4									
97010	34N	26W	23	SE	NW		Escanaba Forest Management Unit	FRD	41.4
LERC Comments: Description: SE1/4 NW1/4									

Exchange						Menominee County	Parcel Count: 21	Acreage: 794.4	
Parcel ID	Town	Range	Sec	QQ	Q	Subdivision	Project Area	Division	Acres
97012	34N	26W	23	SW	SW		Escanaba Forest Management Unit	FRD	41.4
LERC Comments: Description: SW1/4 SW1/4									
97011	34N	26W	23	NW	SW		Escanaba Forest Management Unit	FRD	41.3
LERC Comments: Description: NW1/4 SW1/4									
98097	35N	28W	32	NW	NE		Escanaba Forest Management Unit	FRD	40
LERC Comments: Description: NW1/4 NE1/4									
98971	36N	26W	14	NE	SE		Escanaba Forest Management Unit	FRD	40.3
LERC Comments: Description: NE1/4 SE1/4									
98994	36N	26W	22	SE	NW		Escanaba Forest Management Unit	FRD	40.3
LERC Comments: Description: SE1/4 NW1/4									
99172	36N	27W	17	SE	NE		Escanaba Forest Management Unit	FRD	39.4
LERC Comments: Description: SE1/4 NE1/4									
99176	36N	27W	17	NE	SE		Escanaba Forest Management Unit	FRD	39.5
LERC Comments: Description: NE1/4 SE1/4									

Exchange						Menominee County	Parcel Count: 21	Acreage: 794.4	
Parcel ID	Town	Range	Sec	QQ	Q	Subdivision	Project Area	Division	Acres
99968	37N	27W	09	SW	SW		Escanaba Forest Management Unit	FRD	39.3
LERC Comments: Description: SW1/4 SW1/4									
99969	37N	27W	09	SE	SW		Escanaba Forest Management Unit	FRD	39.6
LERC Comments: Description: SE1/4 SW1/4									
101181	40N	25W	30	SW	NW		Escanaba Forest Management Unit	FRD	36.8
LERC Comments: Description: SW1/4 NW1/4									
101182	40N	25W	30	NW	SW		Escanaba Forest Management Unit	FRD	35.9
LERC Comments: Description: NW1/4 SW1/4									
101180	40N	25W	30	NE	NW		Escanaba Forest Management Unit	FRD	39.8
LERC Comments: Description: NE1/4 NW1/4									
2048594	41N	25W	17	SE	SE		Escanaba Forest Management Unit	FRD	0.3
LERC Comments: Description: That part of the SE1/4 of the SE1/4 lying south of the thread of the West Branch Ford River.									
2048588	41N	25W	20	NE	NE		Escanaba Forest Management Unit	FRD	35.4
LERC Comments: Description: That part of the NE1/4 of the NE1/4 lying south of the thread of the West Branch Ford River.									

Dispose						Menominee County	Parcel Count: 14	Acreage: 410.4	
Parcel ID	Town	Range	Sec	QQ	Q	Subdivision	Project Area	Division	Acres
367571						Ludington and Carpenter's First Addn. and Subdn		FRD	0
LERC Comments:									
Description: Block: 08, The W 23 ft. of E 30 ft of N 80 ft of lot 27									
1047193						Ludington and Carpenter's First Addn. and Subdn		FRD	0
LERC Comments:									
Description: N 33 1/4 ft of S 79 ft of Lot 16 & N 33 1/4 ft of S 79 ft of W 6 ft of Lot 17 Blk 14									
97043	34N	26W	29	SW	SW		Escanaba Forest Management Unit	FRD	39.5
LERC Comments:									
Description: SW1/4 SW1/4									
97047	34N	26W	30	SE	SE		Escanaba Forest Management Unit	FRD	40.9
LERC Comments:									
Description: SE1/4 SE1/4									
97048	34N	26W	31	NE	NE		Escanaba Forest Management Unit	FRD	39.3
LERC Comments:									
Description: NE1/4 NE1/4									
97513	35N	25W	19	NW	SE		Escanaba Forest Management Unit	FRD	40.2
LERC Comments:									
Description: NW1/4 SE1/4									
97885	35N	28W	02	SW	SW		Escanaba Forest Management Unit	FRD	20.1
LERC Comments:									
Description: W1/2 SW1/4 SW1/4									

Dispose						Menominee County	Parcel Count: 14	Acreage: 410.4	
Parcel ID	Town	Range	Sec	QQ	Q	Subdivision	Project Area	Division	Acres
98036	35N	28W	21	SE	NW		Escanaba Forest Management Unit	FRD	39.5
LERC Comments: Description: SE1/4 NW1/4									
98035	35N	28W	21	NE	NW		Escanaba Forest Management Unit	FRD	39.5
LERC Comments: Description: NE1/4 NW1/4									
98220	36N	24W	04	SW	SE		Escanaba Forest Management Unit	FRD	39.9
LERC Comments: Description: SW1/4 SE1/4									
99143	36N	27W	14	SW	SW		Escanaba Forest Management Unit	FRD	40.3
LERC Comments: Description: SW1/4 SW1/4									
100255	37N	28W	25	NE	SE		Escanaba Forest Management Unit	FRD	39.9
LERC Comments: Description: NE1/4 SE1/4									
101321	40N	26W	12	SW	SW			PRD	8.5
LERC Comments: Description: A parcel of land in SW1/4 SW1/4 100 ft. wide being parallel with and adjacent to the E'ly bank of 10 mile creek, also a strip of land 100 feet wide being parallel with and adjacent to the westerly bank of Ten Mile creek.									
1001252	41N	25W	26	NW	NW		Escanaba Forest Management Unit	FRD	22.8
LERC Comments: Description: NW 1/4 of NW 1/4 EXC N 561 ft thereof.									

State Land Review Parcels Report

Montcalm County

Michigan Department of Natural Resources

Review Decision	Parcel Count	Approximate Acres
Retain	36	1,141.5
Alternate Conservation Owner	0	0
Exchange	0	0
Dispose	2	2.1



07/21/2022

Retain						Montcalm County	Parcel Count: 36	Acreage: 1,141.5	
Parcel ID	Town	Range	Sec	QQ	Q	Subdivision	Project Area	Division	Acres
1107802						Holiday Beach		PRD	0.1
LERC Comments:									
Description: Lot 20									
104885	09N	08W	22	NW	SE		Flat River State Game Area	WLD	35.9
LERC Comments:									
Description: Comm at the NE cor Govt Lot 3, th W 35 rds, th S to Flat River, th SE'ly along NE bank of river to S Sec line, th E to SE cor of said Govt Lot 3, th N to beg, ex a parcel 6 rds E and W by 32 rds N and S in NW corner thereof.									
104887	09N	08W	23	SW	NW		Flat River State Game Area	WLD	40.3
LERC Comments:									
Description: SW1/4 NW1/4									
104908	09N	08W	27	NE	NE		Flat River State Game Area	WLD	18.7
LERC Comments:									
Description: That part of NE1/4 NE1/4 des as comm at the NE corner Sec 27 th W on N Sec line of Sec 27 80 rds, th S to meander line of N bank of Flat River, th S and E along said meander line to the E line of Sec 27 th N to the point of beg.									
104911	09N	08W	27	NW	NE		Flat River State Game Area	WLD	8.3
LERC Comments:									
Description: That part of NE1/4 comm at a pt 80 rds W of NE cor of Sec, th W to Flat River, th SE'ly along said Flat River to a point directly S of said Pt of beg, th N to pt of beg.									
2048505	09N	08W	29	NE	SE		Flat River State Game Area	WLD	21.6
LERC Comments:									
Description: NE 1/4 of SE 1/4 EXC W 1/2 of W 1/2 of NE 1/4 of SE 1/4 and EXC commencing at a point 133 ft N of SE corner thereof; th W 208 ft; th N 203 ft; th E 35 ft; th N 130 ft more or less to center of Wabisis Creek; th SE'ly along c/l of said creek 192.7 ft more or less to a point on East line of said Sec 29; th S along said E section line 248 ft more or less to the POB and ALSO EXC N 420 ft of E 100 ft and EXC commencing from E 1/4 corner of Sec 29, th N 89d W 100 ft to the POB; th S 01d W 300 ft, N 89d W 890 ft more or less to the W line of East 3/4 of NE 1/4 of SE 1/4, th N 01d W 300 ft, S 89d E 890 ft more or less to the POB.									
2022640	10N	05W	08	NE	SE			PRD	12.6
LERC Comments:									
Description: Island in Mud Lake (CCN 001)									

Retain						Montcalm County	Parcel Count: 36	Acreage: 1,141.5	
Parcel ID	Town	Range	Sec	QQ	Q	Subdivision	Project Area	Division	Acres
2022641	10N	05W	10	NE	SW			PRD	4.2
LERC Comments: Description: Island in Duck Lake (CCN 002)									
105069	10N	06W	07	SE	SE		Stanton State Game Area	WLD	30.3
LERC Comments: Description: East 30 acres of SE1/4 SE1/4									
105067	10N	06W	07	SE	SW		Stanton State Game Area	WLD	40.8
LERC Comments: Description: SE1/4 SW1/4									
105071	10N	06W	08	SE	NE		Stanton State Game Area	WLD	36.2
LERC Comments: Description: SE1/4 NE1/4 ex N 8 rods									
105072	10N	06W	08	NE	SW		Stanton State Game Area	WLD	40.3
LERC Comments: Description: NE1/4 SW1/4									
105077	10N	06W	09	NE	SE		Stanton State Game Area	WLD	39.5
LERC Comments: Description: NE1/4 of SE1/4									
105112	10N	06W	17	SE	NW		Stanton State Game Area	WLD	40.2
LERC Comments: Description: SE1/4 NW1/4									

Retain							Montcalm County	Parcel Count: 36	Acreage: 1,141.5
Parcel ID	Town	Range	Sec	QQ	Q	Subdivision	Project Area	Division	Acres
105113	10N	06W	17	NE	SW		Stanton State Game Area	WLD	40.1
LERC Comments: Description: NE1/4 SW1/4									
105110	10N	06W	17	NE	NW		Stanton State Game Area	WLD	42.5
LERC Comments: Description: NE1/4 NW1/4									
105111	10N	06W	17	NW	NW		Stanton State Game Area	WLD	41.2
LERC Comments: Description: NW1/4 NW1/4									
105115	10N	06W	18	NE	NE		Stanton State Game Area	WLD	38.9
LERC Comments: Description: NE1/4 NE1/4 ex beg 8 rods West of intersection of centerline of county road at North line of Secs 17 and 18, with centerline of North and South county road that extends near Sec. line common to Secs. 17 and 18, thence West 8 rods, thence South 13 rods, thence East 8 rods, thence North 13 rods to point of beginning.									
105117	10N	06W	18	SW	NE		Stanton State Game Area	WLD	40.3
LERC Comments: Description: SW1/4 NE1/4									
105118	10N	06W	18	SE	NE		Stanton State Game Area	WLD	40.1
LERC Comments: Description: SE1/4 NE1/4									
105120	10N	06W	18	SE	NW		Stanton State Game Area	WLD	40.4
LERC Comments: Description: SE1/4 NW1/4									

Retain						Montcalm County	Parcel Count: 36	Acreage: 1,141.5	
Parcel ID	Town	Range	Sec	QQ	Q	Subdivision	Project Area	Division	Acres
105119	10N	06W	18	NE	NW		Stanton State Game Area	WLD	39.5
LERC Comments: Description: NE1/4 NW1/4									
105260	11N	06W	24	SE	SE		Vestaburg State Game Area	WLD	40.9
LERC Comments: Description: SE1/4 SE1/4									
105259	11N	06W	24	SW	SE		Vestaburg State Game Area	WLD	40.8
LERC Comments: Description: SW1/4 SE1/4									
105261	11N	06W	25	NE	NE		Vestaburg State Game Area	WLD	41
LERC Comments: Description: NE1/4 NE1/4									
105262	11N	06W	25	NW	NE		Vestaburg State Game Area	WLD	41
LERC Comments: Description: NW1/4 NE1/4									
105408	12N	05W	01	SW	SE		Edmore State Game Area	WLD	40.2
LERC Comments: Description: SW1/4 SE1/4									
105409	12N	05W	01	SE	SE		Edmore State Game Area	WLD	40.2
LERC Comments: Description: SE1/4 SE1/4									

Retain						Montcalm County	Parcel Count: 36	Acreage: 1,141.5	
Parcel ID	Town	Range	Sec	QQ	Q	Subdivision	Project Area	Division	Acres
105475	12N	05W	10	NE	NW		Edmore State Game Area	WLD	19.4
LERC Comments:									
Description: E1/2 NE1/4 NW1/4									
1000166	12N	05W	13	SW	NW		Edmore State Game Area	WLD	39.3
LERC Comments:									
Description: SW1/4 NW1/4 except South 264 ft of West 165 ft									
1000282	12N	05W	13	NW	NW		Edmore State Game Area	WLD	31
LERC Comments:									
Description: NW1/4 NW1/4 except beg at NW corner thereof, th E 722 ft, th S 560 ft,th W 722 ft, th N 560 ft to POB									
105479	12N	05W	13	SE	NW		Edmore State Game Area	WLD	40.5
LERC Comments:									
Description: SE1/4 NW1/4									
2022642	12N	07W	29	SE	NW			PRD	0.1
LERC Comments:									
Description: Island in Horseshoe Lake (CCN 004)									
2022643	12N	08W	10	NE	SE			PRD	0.8
LERC Comments:									
Description: Island in Tamarack Lake (CCN 012)									
105715	12N	10W	33	NW	NW		Tamarack Creek Public Water Access Site	PRD	36.1
LERC Comments:									
Description: NW1/4 NW1/4 SW'ly of r/w of US 131									

Retain

Montcalm County

Parcel Count: 36

Acreage: 1,141.5

Parcel ID	Town	Range	Sec	QQ	Q	Subdivision	Project Area	Division	Acres
105716	12N	10W	33	SW	NW		Tamarack Creek Public Water Access Site	PRD	38.2
LERC Comments:									
Description: SW1/4 NW1/4 W'ly of US 131									

Dispose

Montcalm County

Parcel Count: 2

Acreage: 2.1

Parcel ID	Town	Range	Sec	QQ	Q	Subdivision	Project Area	Division	Acres
-----------	------	-------	-----	----	---	-------------	--------------	----------	-------

104884	09N	08W	22	NE	NW		Flat River Streambank Public Water Access	WLD	2
--------	-----	-----	----	----	----	--	---	-----	---

LERC Comments:

Description: Th pt of Govt Lot 1 desc as beg at a pt on the S li of Govt Lot 1, where it inter the c/l of Bracey Ave (also known as River Rd), th N'ly alg sd c/l Bracey Ave for the foll courses: N 13d51' E 154.49 ft, N 7d12' E 185.88 ft N 6d50' W 213.02 ft, N 16d26' W 30 ft, th W 225 ft to a meander li of the Flat River, th S'ly alg sd meander li and the Flat River for the foll courses, S 33d E 160 ft, S 16d E 114.86 ft, S 9d06' W 332.98 ft to the S li Govt Govt Lot 1, th E alg S li sd Govt Lot 1 a dist of 120 ft to c/l Bracey Ave and the POB

2048504	09N	08W	29	NE	SE		Flat River State Game Area	WLD	0.1
---------	-----	-----	----	----	----	--	----------------------------	-----	-----

LERC Comments:

Description: North 40 feet of the East 100 feet of the NE 1/4 of the SE 1/4

State Land Review Parcels Report

Oakland County

Michigan Department of Natural Resources

Review Decision	Parcel Count	Approximate Acres
Retain	35	540.1
Alternate Conservation Owner	0	0
Exchange	1	1
Dispose	108	4.8



08/09/2022

Retain							Oakland County	Parcel Count: 35	Acreage: 540.1
Parcel ID	Town	Range	Sec	QQ	Q	Subdivision	Project Area	Division	Acres
307330						Newberry Subdivision	Seven Lakes State Park	PRD	0.4
LERC Comments: Description: Outlot A									
307329						Newberry Subdivision	Seven Lakes State Park	PRD	7.8
LERC Comments: Description: LOT 1, 10, 11, 12, 2, 3, 4, 5, 6, 7, 8, 9									
306443						Lake Orion Groves Subdivision		PRD	0.1
LERC Comments: Description: That part of Island Lot 163 lying West of West line of Village of Lake Orion									
294896						English Villas Subdivision	Pontiac Lake Public Water Access Site	PRD	0
LERC Comments: Description: LOT 424									
294893						English Villas Subdivision	Pontiac Lake Public Water Access Site	PRD	0.1
LERC Comments: Description: LOT 404									
294902						English Villas Subdivision	Pontiac Lake Public Water Access Site	PRD	0.1
LERC Comments: Description: LOT 449									
294900						English Villas Subdivision	Pontiac Lake Public Water Access Site	PRD	0
LERC Comments: Description: LOT 443									

Retain						Oakland County	Parcel Count: 35	Acreage: 540.1
Parcel ID	Town	Range	Sec	QQ	Q	Subdivision	Project Area	Division Acres
307243						Mountain View Country Club	Public water access site	PRD 3.4
LERC Comments: Description: That part of Outlot G lying S'ly of a line desc as the SW'ly line of Lot 201 ext. NW'ly across sd outlot.								
294892						English Villas Subdivision	Pontiac Lake Public Water Access Site	PRD 0.2
LERC Comments: Description: LOT 403								
152617	01N	07E	05	NW	NW		Island Lake State Recreation Area	PRD 10.4
LERC Comments: Description: Comm at intersection of W Sec line of Sec 5, and the S r/w line of Grand River M-16, th S 0d2'50" E 948.08 ft along said W sec line, th N 67d20' E 429 ft, th N 15d25' 40" E 618.42 ft, th N 33d05'40" E 181.08 ft to the S r/w of Grand River M-16, th N 86d59' W 660.90 ft along the said Grand River M-16 to point of beginning								
153103	03N	07E	23	NE	NE		Highland State Recreation Area	PRD 12.5
LERC Comments: Description: That part of N1/2 NE1/4 NE1/4, lying S of Hy M-59, except S 165 ft of E 264 ft, also except 2 acres on W side, being more particularly described as beginning at a point in S'ly right of way line of State Hwy M-59, said point being N 87d 1' 20" W 1316.60 ft and S 2d 44' 40" W 337.50 ft from NE cor of Sec 23 and running th S 2d 44' 40" W 342.20 ft, th S 87d 2' 20" E 230 ft, th N 2d 26' 40" E 437.220 ft, th S 70d 17' 10" W 246.20 ft along S'ly right of way line of M-59 to point of beginning, and also except that portion lying N'ly of a line described as: Commencing at the NE cor. of said Section 23; thence S02d00'28"E 198.08								
153842	04N	10E	12	SE	SE		Bald Mountain State Recreation Area	PRD 6
LERC Comments: Description: That pt of E1/2 SE1/4 which lies E'ly of the road which runs N'ly from Rudd's Mill to the Orion Rochester Gravel Road and SW'ly of land conveyed by Thomas Head & wife to Jesse Knowles by deed recorded 3-27-1851, in Liber 42 of Deeds on page 144, Oakland County Records, The parcel to be conveyed is more particularly described as commencing on the S line of Sec. 12 at a pt 47 ft W of SE cor of Sec, th W alg sd S section line to its intersection with Kern Road which runs N'ly from Rudd's Mill to the Orion Rochester Road, thence N'ly along center line of said Kern Road to a point which is 1,570 feet S'ly from the								
153838	04N	10E	12	SW	SE		Bald Mountain State Recreation Area	PRD 15
LERC Comments: Description: SW corner of W1/2 of SE1/4 bounded on the N'ly and E'ly sides by the S side of the water in Paint Creek and the waters of Rudd's Mill pond, so-called, on the S by section line, and on the W by the 1/4 section line.								
153837	04N	10E	12	SW	SE		Bald Mountain State Recreation Area	PRD 10.7
LERC Comments: Description: That pt of SE 1/4 which lies S'ly of a line described as comm on N & S 1/4 line of sd Sec, 32 chs 64 lks S of the center of sd Sec, th S 52d E 5 chs 9 lks, th N 14d E 2 chs 33 lks, th S 64d E 2 chs 11 lks, th S 71d E 7 chs 56 lks to a pt in the N line of Michigan Central RR (formerly the Det and Bay City RR) the N 27d E 9 chs 74 lks, th S 76d E 10 chs 27 lks to a pt in the center of the hwy which runs N'ly from Rudd's Mill so-called, to the Orion Rochester Gravel Road (formerly known as the Territorial Road), and which lies W'ly of the center line of the said road which runs N'ly from Rudd's Mill, except from said described parcel a								

Retain						Oakland County	Parcel Count: 35	Acreage: 540.1
Parcel ID	Town	Range	Sec	QQ	Q	Subdivision	Project Area	Division Acres
153839	04N	10E	12	SW	SE		Bald Mountain State Recreation Area	PRD 5.9
LERC Comments: Description: Beg. at the intesection of the S'ly line of the MC RR Co's r/w and the N and S 1/4 line, th S'ly along said 1/4 line to the S bank of Paint Creek, th SE'ly along Paint Creek to the Mill-Pond th N'ly along said Mill Pond to the S'ly line of Mich. Central RR Co's r/w, th N'ly along said right of way to beginning.								
153827	04N	10E	13	NW	NE		Bald Mountain State Recreation Area	PRD 6.4
LERC Comments: Description: That part of NW1/4 of NE1/4 lying N of E & W Hwy known as Clarkston Road, ex 1 acres m/l situated in Rudd's Mill Pond so-called								
153823	04N	10E	13	NE	NE		Bald Mountain State Recreation Area	PRD 26
LERC Comments: Description: Part of E1/2 NE1/4 comm on N & S 1/8 or subd line at its intersection with N line of lands formerly owned by Charles W. Dewey, thence E'ly on North line of said Dewey's lands to highway, thence N'ly on West line of said highway to right of way of Det. and Bay City Railroad, thence NW'ly on West line of right of way of said Railroad to creek, thence NW'ly along South bank of said creek to the Mill Dam, thence W'ly along the South side of said Mill Dam to Highway, thence W'ly along said Highway to said 1/8 or subdivision line, thence South on said 1/8 or subdivision line to place of beginning.								
153825	04N	10E	13	NE	NE		Bald Mountain State Recreation Area	PRD 2.1
LERC Comments: Description: A pt of the NE1/4 of Sec. 13 desc as beg at a pt S 00d25' E 753.65 ft from the NW cor of Sec. 18, T4N,R11E, sd pt being at the inter of the Secdi com to sd secs and the S li of the Penn Cen. Railroad, th S 01d25'15" E 1,180.04 ft alg sec li to the c/l of public hwy, th N 14d47'30" W, alg c/l of sd hwy 212.11 ft, th N 06d24'30" W 302 ft, th N 11d20' W 343.45 ft, th N 15d39' W 562.13 ft to the S r/f li of sd RR, th S 53d45'40" E 344.35 ft to the POB, exc therefrom beg at a pt S 00d25' E 753.65 ft from the NW cor of Sec. 18, T4N,R11E, th S 01d25'15" E 1,180.04 ft alg sec li th N 14d47'30" W alg c/l of public hwy 212.11 ft,								
153824	04N	10E	13	NE	NE		Bald Mountain State Recreation Area	PRD 9.3
LERC Comments: Description: That part of E1/2 NE1/4 shich lies N'ly of the following desc line: Commencing on the East line of said Sec. where the SW'ly line of the Mich. Central RR r/w crosses the same, th NW'ly following the SW'ly line of said right of way to the S'ly side of the Paint Creek, which is the wasteway of Rudd's Mill Pond, th W'ly along the S'ly side of said creek to the SE'ly line of Mill Dam; thence SW'ly along the said SE'ly line of the Mill Dam to the center of the road, which runs E'ly and W'ly near the S'ly side of the Mill Pond, thence W'ly along the center of said road to the West line of the E1/2 of NE1/4, excepting from the above described								
1122638	04N	11E	18	SW	NW		Bald Mountain State Recreation Area	PRD 1.4
LERC Comments: Description: The East 16.5 feet of a parcel owned by Donald Campbell in the SW 1/4 of the NE 1/4 of Section 18, T4N, R11 E. The larger parcel is described as follows: Beginning at the W 1/4 corner of sec. 18, th N 00-42-30 E 200 ft, th S 89-17-30 E 382.2, th N 00-42-30 E 100 ft, th N 89-17-30 W 164.40 ft, th N 00-42-30 E 100, th N 89-17-30 W 217.8 ft, th N 00-42-30 E 53 ft, th N 1039-40 W 7.0 ft, th N 60-06-19 E 254.63 ft, thS 88-00-08 E 286.51 ft, th N 41-22-14 E 450.18 ft, th S 43-45-00 E 484.92 ft, th S 00-24-00 E 250 ft M/L to Center of Stream, th NW'ly along the Center Line of said stream, th S 00-24-00 E 342 ft, th N 88-38- W								
154043	04N	11E	18	NW	NW		Bald Mountain State Recreation Area	PRD 1
LERC Comments: Description: Part of NW1/4, more particularly des. as follows: Beginning at the NW cor. of Sec.18 th N 87d58' E along N line of said Sec. 247.5 ft, th S 53d38'20" W 178.53 ft to a point in center of public highway, th S 34d6' W 181.60 ft to a point in the W line of said Sec. th N 0d25' W 247.5 ft along the said Sec. line to the point of beginning.								

Retain						Oakland County	Parcel Count: 35	Acreage: 540.1
Parcel ID	Town	Range	Sec	QQ	Q	Subdivision	Project Area	Division Acres
154058	04N	11E	19	NE	SW		Bald Mountain State Recreation Area	PRD 17.7
LERC Comments: Description: Beginning at the West 1/4 corner of Section 19, thence Easterly along said East-West line 2200 feet; thence Southwesterly to a point at the West section line of said Section 19, which is 700 feet South of the point of beginning; thence North along said line to the point of beginning.								
154258	05N	07E	30	SW	NW		Seven Lakes State Park	PRD 16.7
LERC Comments: Description: That part of SW1/4 NW1/4, beg at a point 33 ft W of SE cor, th N 0d08'45" W 1171.45 ft, th S 89d06'30" W 612.25 ft, th S 0d42'45" W 1151.0 ft to S line of SW1/4 NW1/4, th E to beginning								
1011989	05N	07E	30	NW	NW		Seven Lakes State Park	PRD 24.1
LERC Comments: Description: T5N, R7E, Sec 30, part of NW 1/4. Beg at NW sec cor, th S 561 ft, th E 165 ft, th S 264 ft, th W 165 ft, th S 23.60 ft, th S 89-54-10 E 1289.20 ft, th N 00-45-10 W 848.47 ft, th N 89-54-10 W 1278.06 ft to beginning.								
154262	05N	07E	30	NW	SW		Seven Lakes State Park	PRD 28.7
LERC Comments: Description: NW1/4 SW1/4 exc Plat of Newberry Subdivision also exc E 33 ft thereof.								
154263	05N	07E	30	SW	SW		Seven Lakes State Park	PRD 28.8
LERC Comments: Description: Part of W1/2 of SW1/4 desc as comm at W1/4 cor of sd Sec 30, th N 86d 49' 45" E 330.55 ft, th S 0d 42' 45" W 1340.15 ft to POB, th S 89d 51' 15" E 951.48 ft to Wly ln of Cons Power Co r/w, th Sly alg sd ln to the c/l of Grange Hall Rd, th N 89d 53' 15" W alg sd c/l to the SE cor of Miner Park Sub, th N alg the Ely ln of Miner Park to the POB								
154368	05N	08E	16	NW	NW		Holly State Recreation Area	PRD 19.8
LERC Comments: Description: E1/2 NW1/4 NW1/4								
154367	05N	08E	16	NE	NW		Holly State Recreation Area	PRD 39.7
LERC Comments: Description: NE1/4 NW1/4								

Retain						Oakland County	Parcel Count: 35	Acreage: 540.1	
Parcel ID	Town	Range	Sec	QQ	Q	Subdivision	Project Area	Division	Acres
154369	05N	08E	16	SE	NW		Holly State Recreation Area	PRD	39.7
LERC Comments: Description: SE1/4 NW1/4									
154366	05N	08E	16	SW	NE		Holly State Recreation Area	PRD	39.6
LERC Comments: Description: SW1/4 NE1/4									
154370	05N	08E	16	NE	SW		Holly State Recreation Area	PRD	39.8
LERC Comments: Description: NE1/4 SW1/4									
154372	05N	08E	16	NW	SE		Holly State Recreation Area	PRD	39.7
LERC Comments: Description: NW1/4 SE1/4									
154373	05N	08E	16	SW	SE		Holly State Recreation Area	PRD	19.9
LERC Comments: Description: N1/2 SW1/4 SE1/4									
154438	05N	08E	22	SE	SW		Holly State Recreation Area	PRD	3.2
LERC Comments: Description: SE1/4 SW1/4 ex N 434.53 ft of W 659.62 ft thereof, and except parcel desc as beg at a point distant 1912.85 ft measured N 88d 18' 51" E along the S line of Sec 22 and 210 ft measured N 1d34d29' W from the SW cor of said Sec 22 to the pt of beg of said exception; th N 88d18'51" E 672.55 ft th S 0d49'49" E 210.02 ft, th N 88d18'51" E 35 ft along S line of Sec 22 th N 0d49'49" W 863.47 ft, th N 89d55'09" W 716.47 ft to W'ly line of Mich Bell Telephone Co property, th extending W'ly along said N 89d55'09" W to W line of E1/2 SW1/4, th S'ly along W'ly line of E 1/2 SW1/4 to S line of said Sec 22 and centerline of McGinnis									
154591	05N	09E	08	NW	NE		Ortonville State Recreation Area	PRD	63.9
LERC Comments: Description: S 64 A of W1/2 NE1/4									

Exchange

Oakland County

Parcel Count: 1

Acreage: 1

Parcel ID	Town	Range	Sec	QQ	Q	Subdivision	Project Area	Division	Acres
-----------	------	-------	-----	----	---	-------------	--------------	----------	-------

303977						Supervisor's Plat #27		PRD	1
--------	--	--	--	--	--	-----------------------	--	-----	---

LERC Comments:

Description: Lot 16

Dispose

Oakland County

Parcel Count: 108

Acreage: 4.8

Parcel ID	Town	Range	Sec	QQ	Q	Subdivision	Project Area	Division	Acres
-----------	------	-------	-----	----	---	-------------	--------------	----------	-------

303476
LERC Comments:
Description: Lot 1002 ex East 20 ft
Magnolia No. 5
PRD
0.2

303477
LERC Comments:
Description: Lot 1003 South 45 ft of Lot 1003 ex East 20 ft
Magnolia No. 5
PRD
0.1

293465
LERC Comments:
Description: West 9.31 feet of Lot 45
Brookline Hills
WLD
0

308319
LERC Comments:
Description: LOT 418
Venice of The Lakes
PRD
0

308318
LERC Comments:
Description: LOT 417
Venice of The Lakes
PRD
0

308317
LERC Comments:
Description: LOT 416
Venice of The Lakes
PRD
0

308316
LERC Comments:
Description: LOT 415
Venice of The Lakes
PRD
0

Dispose

Oakland County

Parcel Count: 108

Acreage: 4.8

Parcel ID	Town	Range	Sec	QQ	Q	Subdivision	Project Area	Division	Acres
308315						Venice of The Lakes		PRD	0
LERC Comments: Description: LOT 414									
308314						Venice of The Lakes		PRD	0
LERC Comments: Description: LOT 413									
308313						Venice of The Lakes		PRD	0
LERC Comments: Description: LOT 412									
308312						Venice of The Lakes		PRD	0
LERC Comments: Description: LOT 411									
308311						Venice of The Lakes		PRD	0
LERC Comments: Description: LOT 410									
308310						Venice of The Lakes		PRD	0
LERC Comments: Description: LOT 409									
308309						Venice of The Lakes		PRD	0
LERC Comments: Description: LOT 408									

Dispose

Oakland County

Parcel Count: 108

Acreage: 4.8

Parcel ID	Town	Range	Sec	QQ	Q	Subdivision	Project Area	Division	Acres
-----------	------	-------	-----	----	---	-------------	--------------	----------	-------

308308						Venice of The Lakes		PRD	0
--------	--	--	--	--	--	---------------------	--	-----	---

LERC Comments:

Description: LOT 407

308307						Venice of The Lakes		PRD	0
--------	--	--	--	--	--	---------------------	--	-----	---

LERC Comments:

Description: LOT 406

308306						Venice of The Lakes		PRD	0
--------	--	--	--	--	--	---------------------	--	-----	---

LERC Comments:

Description: LOT 405

308305						Venice of The Lakes		PRD	0
--------	--	--	--	--	--	---------------------	--	-----	---

LERC Comments:

Description: LOT 404

308304						Venice of The Lakes		PRD	0
--------	--	--	--	--	--	---------------------	--	-----	---

LERC Comments:

Description: LOT 403

308303						Venice of The Lakes		PRD	0
--------	--	--	--	--	--	---------------------	--	-----	---

LERC Comments:

Description: LOT 402

308302						Venice of The Lakes		PRD	0
--------	--	--	--	--	--	---------------------	--	-----	---

LERC Comments:

Description: LOT 401

Dispose							Oakland County	Parcel Count: 108	Acreage: 4.8
Parcel ID	Town	Range	Sec	QQ	Q	Subdivision	Project Area	Division	Acres
308301						Venice of The Lakes		PRD	0
LERC Comments: Description: LOT 400									
308300						Venice of The Lakes		PRD	0
LERC Comments: Description: LOT 399									
308299						Venice of The Lakes		PRD	0
LERC Comments: Description: LOT 398									
308298						Venice of The Lakes		PRD	0
LERC Comments: Description: LOT 397									
308297						Venice of The Lakes		PRD	0
LERC Comments: Description: LOT 396									
308296						Venice of The Lakes		PRD	0
LERC Comments: Description: LOT 395									
308295						Venice of The Lakes		PRD	0
LERC Comments: Description: LOT 394									

Dispose

Oakland County

Parcel Count: 108

Acreage: 4.8

Parcel ID	Town	Range	Sec	QQ	Q	Subdivision	Project Area	Division	Acres
-----------	------	-------	-----	----	---	-------------	--------------	----------	-------

308294						Venice of The Lakes		PRD	0
--------	--	--	--	--	--	---------------------	--	-----	---

LERC Comments:

Description: LOT 393

308293						Venice of The Lakes		PRD	0
--------	--	--	--	--	--	---------------------	--	-----	---

LERC Comments:

Description: LOT 392

308292						Venice of The Lakes		PRD	0
--------	--	--	--	--	--	---------------------	--	-----	---

LERC Comments:

Description: LOT 391

308291						Venice of The Lakes		PRD	0
--------	--	--	--	--	--	---------------------	--	-----	---

LERC Comments:

Description: LOT 390

308290						Venice of The Lakes		PRD	0
--------	--	--	--	--	--	---------------------	--	-----	---

LERC Comments:

Description: LOT 389

308289						Venice of The Lakes		PRD	0
--------	--	--	--	--	--	---------------------	--	-----	---

LERC Comments:

Description: LOT 388

308288						Venice of The Lakes		PRD	0
--------	--	--	--	--	--	---------------------	--	-----	---

LERC Comments:

Description: LOT 387

Dispose							Oakland County	Parcel Count: 108	Acreage: 4.8
Parcel ID	Town	Range	Sec	QQ	Q	Subdivision	Project Area	Division	Acres
308287						Venice of The Lakes		PRD	0
LERC Comments: Description: LOT 386									
308286						Venice of The Lakes		PRD	0
LERC Comments: Description: LOT 385									
308285						Venice of The Lakes		PRD	0
LERC Comments: Description: LOT 384									
308284						Venice of The Lakes		PRD	0
LERC Comments: Description: LOT 383									
308283						Venice of The Lakes		PRD	0
LERC Comments: Description: LOT 382									
308282						Venice of The Lakes		PRD	0
LERC Comments: Description: LOT 381									
308281						Venice of The Lakes		PRD	0
LERC Comments: Description: LOT 380									

Dispose

Oakland County

Parcel Count: 108

Acreage: 4.8

Parcel ID	Town	Range	Sec	QQ	Q	Subdivision	Project Area	Division	Acres
303484						Meadowvale		WLD	0
LERC Comments: Description: LOT 1									
303486						Meadowvale		WLD	0.1
LERC Comments: Description: LOT 255									
308962						Pioneer Telegraph Sub.		PRD	0.3
LERC Comments: Description: That part of Lot 79 to 85 lying in Telegraph Road Cutoff.									
1036242						Golf View Park Subdivision		PRD	0.3
LERC Comments: Description: Lots 120, 121, 122									
1086066						Blue Water Pointe		PRD	0.2
LERC Comments: Description: Lot 1									
293540						Larkmoor Boulevard Sub.		WLD	0
LERC Comments: Description: East 67 feet of Lot 92									
293543						Larkmoor Boulevard Sub.		WLD	0
LERC Comments: Description: Lot 254 except West 82 feet									

Dispose							Oakland County	Parcel Count: 108	Acreage: 4.8
Parcel ID	Town	Range	Sec	QQ	Q	Subdivision	Project Area	Division	Acres
293544						Larkmoor Boulevard Sub.		WLD	0
LERC Comments: Description: Lot 255 except West 82 feet									
306259						Beaver Heights		PRD	0.1
LERC Comments: Description: Lot 145									
293705						Blue Water Pointe		PRD	0.3
LERC Comments: Description: Lot 27									
308208						Union-Scotch Lake Subdivision No. 1		PRD	0.1
LERC Comments: Description: Lot 348									
308787						Chapman Walled Lake Subdivision		PRD	0
LERC Comments: Description: Lot 115									
308248						Venice of The Lakes		PRD	0.1
LERC Comments: Description: LOT 328, 329, 330, 331, 332, 333, 334									
308249						Venice of The Lakes		PRD	0
LERC Comments: Description: LOT 335									

Dispose

Oakland County

Parcel Count: 108

Acreage: 4.8

Parcel ID	Town	Range	Sec	QQ	Q	Subdivision	Project Area	Division	Acres
-----------	------	-------	-----	----	---	-------------	--------------	----------	-------

308250						Venice of The Lakes		PRD	0
LERC Comments:									
Description: LOT 336									

308251						Venice of The Lakes		PRD	0
LERC Comments:									
Description: LOT 337									

308252						Venice of The Lakes		PRD	0.1
LERC Comments:									
Description: LOT 338, 339, 340, 341, 342, 343, 344, 345, 346, 347									

308253						Venice of The Lakes		PRD	0
LERC Comments:									
Description: LOT 348									

308254						Venice of The Lakes		PRD	0
LERC Comments:									
Description: LOT 349, 350, 351, 352									

308256						Venice of The Lakes		PRD	0
LERC Comments:									
Description: LOT 355									

308257						Venice of The Lakes		PRD	0
LERC Comments:									
Description: LOT 356									

Dispose

Oakland County

Parcel Count: 108

Acreage: 4.8

Parcel ID	Town	Range	Sec	QQ	Q	Subdivision	Project Area	Division	Acres
308258						Venice of The Lakes		PRD	0
LERC Comments: Description: LOT 357									
308259						Venice of The Lakes		PRD	0
LERC Comments: Description: LOT 358									
308260						Venice of The Lakes		PRD	0
LERC Comments: Description: LOT 359									
308261						Venice of The Lakes		PRD	0
LERC Comments: Description: LOT 360									
308262						Venice of The Lakes		PRD	0
LERC Comments: Description: LOT 361									
308263						Venice of The Lakes		PRD	0
LERC Comments: Description: LOT 362									
308264						Venice of The Lakes		PRD	0
LERC Comments: Description: LOT 363									

Dispose

Oakland County

Parcel Count: 108

Acreage: 4.8

Parcel ID	Town	Range	Sec	QQ	Q	Subdivision	Project Area	Division	Acres
-----------	------	-------	-----	----	---	-------------	--------------	----------	-------

308265						Venice of The Lakes		PRD	0
--------	--	--	--	--	--	---------------------	--	-----	---

LERC Comments:

Description: LOT 364

308266						Venice of The Lakes		PRD	0
--------	--	--	--	--	--	---------------------	--	-----	---

LERC Comments:

Description: LOT 365

308267						Venice of The Lakes		PRD	0
--------	--	--	--	--	--	---------------------	--	-----	---

LERC Comments:

Description: LOT 366

308268						Venice of The Lakes		PRD	0
--------	--	--	--	--	--	---------------------	--	-----	---

LERC Comments:

Description: LOT 367

308269						Venice of The Lakes		PRD	0
--------	--	--	--	--	--	---------------------	--	-----	---

LERC Comments:

Description: LOT 368

308270						Venice of The Lakes		PRD	0
--------	--	--	--	--	--	---------------------	--	-----	---

LERC Comments:

Description: LOT 369

308271						Venice of The Lakes		PRD	0
--------	--	--	--	--	--	---------------------	--	-----	---

LERC Comments:

Description: LOT 370

Dispose

Oakland County

Parcel Count: 108

Acreage: 4.8

Parcel ID	Town	Range	Sec	QQ	Q	Subdivision	Project Area	Division	Acres
308272						Venice of The Lakes		PRD	0
LERC Comments: Description: LOT 371									
308273						Venice of The Lakes		PRD	0
LERC Comments: Description: LOT 372									
308274						Venice of The Lakes		PRD	0
LERC Comments: Description: LOT 373									
308275						Venice of The Lakes		PRD	0
LERC Comments: Description: LOT 374									
308276						Venice of The Lakes		PRD	0
LERC Comments: Description: LOT 375									
308277						Venice of The Lakes		PRD	0
LERC Comments: Description: LOT 376									
308278						Venice of The Lakes		PRD	0
LERC Comments: Description: LOT 377									

Dispose

Oakland County

Parcel Count: 108

Acreage: 4.8

Parcel ID	Town	Range	Sec	QQ	Q	Subdivision	Project Area	Division	Acres
-----------	------	-------	-----	----	---	-------------	--------------	----------	-------

308279						Venice of The Lakes		PRD	0
LERC Comments:									
Description: LOT 378									

308280						Venice of The Lakes		PRD	0
LERC Comments:									
Description: LOT 379									

293557						Stephenson-Barber's Oakland Manors Sub.		WLD	0.1
LERC Comments:									
Description: East 42.33 feet of Lot 10									

293558						Stephenson-Barber's Oakland Manors Sub.		WLD	0.1
LERC Comments:									
Description: East 42.28 feet of Lot 13									

307794						Supervisor's Plat No. 6		PRD	1
LERC Comments:									
Description: Lot 14 exc that part platted into 'Holly Bush Shores' & "Holly Bush Shores No. 2'									

307821						Huntington Woods		WLD	0.1
LERC Comments:									
Description: Part of Lot 56, being the East 53.4 feet of the West 172.2ft on the North line and the East 3.8 feet of the West 118.8 feet on the South line of said Lot.									

307822						Huntington Woods		WLD	0
LERC Comments:									
Description: Part of Lot 58, being East 1.6 feet on the South line and the East 0.7 feet on the North line of the West 116 feet of said Lot.									

Dispose							Oakland County	Parcel Count: 108	Acreage: 4.8
Parcel ID	Town	Range	Sec	QQ	Q	Subdivision	Project Area	Division	Acres
307823						Huntington Woods		WLD	0
LERC Comments: Description: Part of Lot 61, being the East 0.5 feet on the South line and the E 0.4 feet on the North line of the West 120 feet of said Lot.									
307824						Huntington Woods		WLD	0
LERC Comments: Description: Part of Lot 62, being the East 1.4 feet on the South line and the East 1.4 feet on the North line of the West 121 feet of said Lot.									
307825						Huntington Woods		WLD	0
LERC Comments: Description: Part of Lot 65, being the East 2.6 feet on the South line and the East 1.7 feet on the North line of the West 124 feet of said Lot.									
307826						Huntington Woods		WLD	0
LERC Comments: Description: Part of Lot 66, being the East 2.7 feet on the South line and the East 1.8 feet on the North line of the West 125 feet of said Lot.									
307827						Huntington Woods		WLD	0
LERC Comments: Description: Part of Lot 68, being the East 2.9 feet on the South line and the East 2.0 feet on the North line of the West 127 feet of said Lot.									
307828						Huntington Woods		WLD	0
LERC Comments: Description: Part of Lot 71, being the E2.2 feet on the South line and the East 1.0 feet on the North line of the West 130 feet of said Lot.									
307829						Huntington Woods		WLD	0
LERC Comments: Description: Part of Lot 72, commencing on North line of said Lot 129.9 feet East of the Northwest corner, thence Southerly to a point on South line of said Lot 129 feet East of SW corner, thence East on South line of said Lot 0.9 feet, thence North to point of beginning.									

Dispose

Oakland County

Parcel Count: 108

Acreage: 4.8

Parcel ID	Town	Range	Sec	QQ	Q	Subdivision	Project Area	Division	Acres
-----------	------	-------	-----	----	---	-------------	--------------	----------	-------

307830						Huntington Woods		WLD	0
--------	--	--	--	--	--	------------------	--	-----	---

LERC Comments:

Description: Part of Lot 73, commencing on North line of said Lot 130.9 feet East of the NW corner, thence Southerly to a point on the South line of said Lot 129.9 feet East of the SW corner, thence East on South line of said Lot 1.0 feet, thence North to point of beginning.

307831						Huntington Woods		WLD	0
--------	--	--	--	--	--	------------------	--	-----	---

LERC Comments:

Description: Part of Lot 74, being the East 3.1 feet on the South line and the East 2.1 feet on the North line of the West 134 feet of said Lot.

307832						Huntington Woods		WLD	0
--------	--	--	--	--	--	------------------	--	-----	---

LERC Comments:

Description: Part of Lot 76, commencing on North line of said Lot 133.7 feet East of the NW corner, thence Southerly to a point on South line of said Lot 132.8 feet East of the SW corner, thence East on South line of said Lot 0.9 feet, thence North to point of beginning.

307833						Huntington Woods		WLD	0
--------	--	--	--	--	--	------------------	--	-----	---

LERC Comments:

Description: Part of Lot 77, being the East 6.3 feet on the South line and the East 5.4 feet on the North line of the West 140 feet of said Lot.

307834						Huntington Woods		WLD	0
--------	--	--	--	--	--	------------------	--	-----	---

LERC Comments:

Description: Part of Lot 78, being the East 5.4 feet on the South line and the East 4.4 feet on the North line of the West 140 feet of said Lot.

307835						Huntington Woods		WLD	0
--------	--	--	--	--	--	------------------	--	-----	---

LERC Comments:

Description: Part of Lot 79, being the East 6.4 feet on the South line and the East 5.3 feet on the North line of the West 142 feet of said Lot.

300489						Ferry Addition		PRD	0.1
--------	--	--	--	--	--	----------------	--	-----	-----

LERC Comments:

Description: S 90 ft of Lot 57 and W 6 ft. of S 90 ft. of Lot 58

Dispose

Oakland County

Parcel Count: 108

Acreage: 4.8

Parcel ID	Town	Range	Sec	QQ	Q	Subdivision	Project Area	Division	Acres
307295						Needel's Oak Park Subdn. No. 2		PRD	0.3
LERC Comments:									
Description: Lots 544 & 545									
153000	02N	11E	22	SW	NW			PRD	1.2
LERC Comments:									
Description: East 40 feet of West 73 feet of NW1/4, except North 312 feet, also except East 40 feet of West 73 feet of South 1089.64 feet of North 1401.64 feet of NW1/4.									
153510	03N	09E	06	NE	NE		Highland State Recreation Area	PRD	0
LERC Comments:									
Description: Part NE1/4 being a parcel of land lying under waters of Lotus Lake, being 30 ft in width E and W and adjacent to Lot 9 "Windiate Park" on the West									

State Land Review Parcels Report

Ogemaw County

Michigan Department of Natural Resources

Review Decision	Parcel Count	Approximate Acres
Retain	64	2,164.6
Alternate Conservation Owner	6	208
Exchange	4	153.8
Dispose	18	420.9



07/21/2022

Retain						Ogemaw County	Parcel Count: 64	Acreage: 2,164.6	
Parcel ID	Town	Range	Sec	QQ	Q	Subdivision	Project Area	Division	Acres
112891	21N	02E	15	SW	SW			FRD	39
LERC Comments: Description: SW1/4 SW1/4									
112894	21N	02E	15	NW	SE			FRD	38.7
LERC Comments: Description: NW1/4 SE1/4									
112893	21N	02E	15	NE	SE			FRD	38.6
LERC Comments: Description: NE1/4 SE1/4									
2047117	21N	02E	15	SE	NE		Roscommon Forest Management Unit	FRD	38.8
LERC Comments: Description: SE1/4 NE1/4 except Commencing at the NE corner of said Section 15; thence S00°39'55"E, along the East Section line, 1298.17 feet to the North 1/8 line and the Point of Beginning; thence continuing S00°39'55"E, along the East Section line 110.00 feet; thence S89°09'57"W, parallel with the North 1/8 line, 440.00 feet; thence N00°39'55"W, parallel with the East Section line, 110.00 feet; thence N89°09'57"E, along the North 1/8 line, 440.00 feet to the Point of Beginning.									
112883	21N	02E	15	SW	NE			FRD	40.3
LERC Comments: Description: SW1/4 NE1/4									
112948	21N	02E	22	NW	NW			FRD	38.8
LERC Comments: Description: NW1/4 NW1/4									
113004	21N	02E	25	SW	NW		Roscommon Forest Management Area	FRD	30.1
LERC Comments: Description: SW1/4NW1/4 exc. East 330 ft.									

Retain							Ogemaw County	Parcel Count: 64	Acreage: 2,164.6	
Parcel ID	Town	Range	Sec	QQ	Q	Subdivision		Project Area	Division	Acres
113005	21N	02E	25	SE	NW			Roscommon Forest Management Area	FRD	39.9
LERC Comments: Description: SE1/4 NW1/4										
113092	21N	02E	32	NW	NE			Roscommon Forest Management Area	FRD	19.4
LERC Comments: Description: E1/2 W1/2 NE1/4										
113100	21N	02E	32	NW	SE			Roscommon Forest Management Area	FRD	19.4
LERC Comments: Description: E1/2 NW1/4 SE1/4										
113093	21N	02E	32	SE	NE			Roscommon Forest Management Area	FRD	40.8
LERC Comments: Description: SE1/4 NE1/4										
113101	21N	02E	32	SW	SE			Roscommon Forest Management Area	FRD	38.5
LERC Comments: Description: SW1/4 SE1/4										
113098	21N	02E	32	SE	SW			Roscommon Forest Management Area	FRD	38.4
LERC Comments: Description: SE1/4 SW1/4										
113102	21N	02E	32	SE	SE			Roscommon Forest Management Area	FRD	42.1
LERC Comments: Description: SE1/4 SE1/4										

Retain							Ogemaw County	Parcel Count: 64	Acreage: 2,164.6	
Parcel ID	Town	Range	Sec	QQ	Q	Subdivision		Project Area	Division	Acres
113099	21N	02E	32	NE	SE			Roscommon Forest Management Area	FRD	41.4
LERC Comments: Description: NE1/4 SE1/4										
113091	21N	02E	32	NE	NE			Roscommon Forest Management Area	FRD	39.8
LERC Comments: Description: NE1/4 NE1/4										
113167	21N	03E	01	NE	NE				PRD	38.8
LERC Comments: Description: NE1/4 NE1/4										
113168	21N	03E	01	NW	NE				PRD	25.5
LERC Comments: Description: Lot 1										
113225	21N	03E	05	SW	SW			Roscommon Forest Management Area	FRD	39.7
LERC Comments: Description: SW1/4 SW1/4										
113224	21N	03E	05	NW	SW			Roscommon Forest Management Area	FRD	39.9
LERC Comments: Description: NW1/4 SW1/4										
113222	21N	03E	05	SW	NW			Roscommon Forest Management Area	FRD	40.2
LERC Comments: Description: SW1/4 NW1/4										

Retain						Ogemaw County	Parcel Count: 64	Acreage: 2,164.6	
Parcel ID	Town	Range	Sec	QQ	Q	Subdivision	Project Area	Division	Acres
113248	21N	03E	07	NW	SW		Roscommon Forest Management Area	FRD	42.4
LERC Comments: Description: NW1/4 SW1/4									
113247	21N	03E	07	NE	SW		Roscommon Forest Management Area	FRD	39.7
LERC Comments: Description: NE1/4 SW1/4									
113254	21N	03E	08	NE	NE		Roscommon Forest Management Area	FRD	39.4
LERC Comments: Description: NE1/4 NE1/4									
113255	21N	03E	08	NW	NE		Roscommon Forest Management Area	FRD	39.4
LERC Comments: Description: NW1/4 NE1/4									
113257	21N	03E	08	SE	NE		Roscommon Forest Management Area	FRD	39.5
LERC Comments: Description: SE1/4 NE1/4									
113256	21N	03E	08	SW	NE		Roscommon Forest Management Area	FRD	39.5
LERC Comments: Description: SW1/4 NE1/4									
113295	21N	03E	11	SE	SW			PRD	29.2
LERC Comments: Description: SE1/4 SW1/4 exc a parcel of land beg at the NE cor of SE1/4 SW1/4, th S 10 chs, W 12 chs on a line par to the N line of SE1/4 SW1/4, NE'ly to a point on N line of SE1/4 SW1/4, 8 chs W of POB, E 8 chs to POB									

Retain						Ogemaw County	Parcel Count: 64	Acreage: 2,164.6	
Parcel ID	Town	Range	Sec	QQ	Q	Subdivision	Project Area	Division	Acres
113351	21N	03E	16	SW	SW			PRD	39.2
LERC Comments: Description: SW1/4 SW1/4									
113354	21N	03E	16	SE	SW			PRD	11.6
LERC Comments: Description: SE1/4 SW1/4 exc that part lying E of Rifle River exc flowage rights									
113375	21N	03E	18	NW	NE		Roscommon Forest Management Area	FRD	39.8
LERC Comments: Description: NW1/4 NE1/4									
113430	21N	03E	21	NW	SW			PRD	15.1
LERC Comments: Description: That part of N1/2 SW1/4 lying WLY & NLY of Rifle River									
113428	21N	03E	21	NE	SW			PRD	4.9
LERC Comments: Description: That part of N1/2 SW1/4 lying E of Rifle River & N of Northern Trails Subd & S of Turners Rifle River Subd									
1130884	21N	03E	21	NE	NW			PRD	21.9
LERC Comments: Description: NE1/4 NW1/4 lying N & W of Rifle River									
113581	21N	04E	06	NW	SW		Little Long Lake Public Water Access Site	PRD	1.3
LERC Comments: Description: East 550 ft of N 100 ft of the NW1/4 of SW1/4.									

Retain						Ogemaw County	Parcel Count: 64	Acreage: 2,164.6	
Parcel ID	Town	Range	Sec	QQ	Q	Subdivision	Project Area	Division	Acres
113954	22N	03E	13	SW	SE			FRD	1
LERC Comments: Description: S 33 feet of SW1/4 SE1/4									
113956	22N	03E	13	SE	SE			FRD	1
LERC Comments: Description: S 33 feet of SE1/4 SE1/4									
114706	23N	01E	26	SE	NE		Roscommon Forest Management Unit	FRD	40.9
LERC Comments: Description: SE1/4 NE1/4									
114703	23N	01E	26	NE	NE		Roscommon Forest Management Unit	FRD	40.8
LERC Comments: Description: NE1/4 NE1/4									
114704	23N	01E	26	NW	NE		Roscommon Forest Management Unit	FRD	6
LERC Comments: Description: A strip of land 12 rds wide across the E side of NW1/4 NE1/4.									
114782	23N	01E	31	NW	SE		Roscommon Forest Management Unit	FRD	40.3
LERC Comments: Description: NW1/4 SE1/4									
114780	23N	01E	31	NE	SW		Roscommon Forest Management Unit	FRD	40.1
LERC Comments: Description: NE1/4 SW1/4									

Retain							Ogemaw County	Parcel Count: 64	Acreage: 2,164.6
Parcel ID	Town	Range	Sec	QQ	Q	Subdivision	Project Area	Division	Acres
114783	23N	01E	31	SW	SE		Roscommon Forest Management Unit	FRD	40.2
LERC Comments: Description: SW1/4 SE1/4									
114781	23N	01E	31	SE	SW		Roscommon Forest Management Unit	FRD	40
LERC Comments: Description: SE1/4 SW1/4									
115015	23N	02E	21	NW	NW		Roscommon Forest Management Unit	FRD	39.6
LERC Comments: Description: NW1/4 NW1/4									
115315	23N	03E	21	NW	SW		Rifle River State Recreation Area	PRD	39.9
LERC Comments: Description: NW1/4 SW1/4									
115395	23N	03E	28	NW	NW			PRD	39.4
LERC Comments: Description: NW1/4 NW1/4									
115426	23N	03E	34	SW	SW		Roscommon Forest Management Area	FRD	23.8
LERC Comments: Description: SW1/4 SW1/4 except all that part S1/2 SW1/4 SW1/4 lying E of Rifle River. Also conveying an easement for public access covering a strip of land 66 ft wide measured E'ly from and parallel to the centecenter of Rifle River as it flows over and across S1/2 SW1/4 SW1/4									
2022650	23N	04E	01	SE	SW			PRD	1
LERC Comments: Description: Island in North Dease Lake (CCN 008)									

Retain							Ogemaw County	Parcel Count: 64	Acreage: 2,164.6
Parcel ID	Town	Range	Sec	QQ	Q	Subdivision	Project Area	Division	Acres
116414	24N	02E	12	NE	SE			FRD	39.4
LERC Comments: Description: NE1/4 SE1/4									
116415	24N	02E	12	NW	SE			FRD	39.5
LERC Comments: Description: NW1/4 SE1/4									
116417	24N	02E	12	SE	SE			FRD	39.5
LERC Comments: Description: SE1/4 SE1/4									
116416	24N	02E	12	SW	SE			FRD	39.6
LERC Comments: Description: SW1/4 SE1/4									
116990	24N	03E	34	SE	SW			PRD	39.2
LERC Comments: Description: SE1/4 SW1/4									
117028	24N	03E	36	NE	SE		Roscommon Forest Management Area	FRD	39.2
LERC Comments: Description: NE1/4 SE1/4									
117029	24N	03E	36	NW	SE		Roscommon Forest Management Area	FRD	39.4
LERC Comments: Description: NW1/4 SE1/4									

Retain

Ogemaw County

Parcel Count: 64

Acreage: 2,164.6

Parcel ID	Town	Range	Sec	QQ	Q	Subdivision	Project Area	Division	Acres
117325	24N	04E	31	NE	SE		Roscommon Forest Management Area	FRD	39.9
LERC Comments: Description: NE1/4 SE1/4									
117326	24N	04E	31	NW	SE		Roscommon Forest Management Area	FRD	39.8
LERC Comments: Description: NW1/4 SE1/4									
117321	24N	04E	31	NE	SW		Roscommon Forest Management Area	FRD	39.7
LERC Comments: Description: NE1/4 SW1/4									
117320	24N	04E	31	SE	NE		Roscommon Forest Management Area	FRD	39.9
LERC Comments: Description: SE1/4 NE1/4									
117322	24N	04E	31	NW	SW		Roscommon Forest Management Area	FRD	42.8
LERC Comments: Description: NW1/4 SW1/4									
117331	24N	04E	32	NE	SW		Roscommon Forest Management Area	FRD	40.4
LERC Comments: Description: NE1/4 SW1/4									
117330	24N	04E	32	SE	NW		Roscommon Forest Management Area	FRD	40.7
LERC Comments: Description: SE1/4 NW1/4									

Retain

Ogemaw County

Parcel Count: 64

Acreage: 2,164.6

Parcel ID	Town	Range	Sec	QQ	Q	Subdivision	Project Area	Division	Acres
117329	24N	04E	32	SW	NW		Roscommon Forest Management Area	FRD	40.6
LERC Comments:									
Description: SW1/4 NW1/4									

Alternate Conservation Owner						Ogemaw County	Parcel Count: 6	Acreage: 208	
Parcel ID	Town	Range	Sec	QQ	Q	Subdivision	Project Area	Division	Acres
2022649	21N	03E	04	NW	SW			PRD	1.2
LERC Comments:									
Description: Island in Cabin Lake (CCN 007)									
116244	24N	02E	01	NE	NE			FRD	43.3
LERC Comments:									
Description: NE1/4 NE1/4									
1002138	24N	02E	01	NW	NE			FRD	43.1
LERC Comments:									
Description: NW1/4 NE1/4 except a parcel described as commencing at N1/4 corner of Section 1, S 00d 24m E 909.44 feet along N-S 1/4 line to NE Corner of LOT 43, Island Lake Club # 3, Rose Twp, and a point of beginning, thence continuing S 00d 24m E 225.69 feet, N 89d 18m E 66 feet, N 00d24m W 225.69 feet, S 89d18m W 66 feet to POB									
117334	24N	04E	33	NE	NW		Roscommon Forest Management Area	FRD	40.1
LERC Comments:									
Description: NE1/4 NW1/4									
117336	24N	04E	33	SE	NW		Roscommon Forest Management Area	FRD	40.1
LERC Comments:									
Description: SE1/4 NW1/4									
117335	24N	04E	33	SW	NW		Roscommon Forest Management Area	FRD	40.2
LERC Comments:									
Description: SW1/4 NW1/4									

Exchange						Ogemaw County	Parcel Count: 4	Acreage: 153.8	
Parcel ID	Town	Range	Sec	QQ	Q	Subdivision	Project Area	Division	Acres
114408	23N	01E	02	NE	NE		Roscommon Forest Management Unit	FRD	34
LERC Comments: Description: NE1/4 of the fractional NE1/4, SUBJECT TO pole line easement to Consumers Power Company as recorded Liber 78, Page 213.									
114412	23N	01E	02	SE	NE		Roscommon Forest Management Unit	FRD	39.9
LERC Comments: Description: SE1/4 of the fractional NE1/4									
114891	23N	02E	06	SE	SE		Roscommon Forest Management Unit	FRD	40
LERC Comments: Description: N1/2 of S1/2 of SE1/4									
114982	23N	02E	18	NE	NE		Roscommon Forest Management Unit	FRD	39.9
LERC Comments: Description: NE1/4 NE1/4									

Dispose						Ogemaw County	Parcel Count: 18	Acreage: 420.9	
Parcel ID	Town	Range	Sec	QQ	Q	Subdivision	Project Area	Division	Acres
1091101						Ward D & Alice Henry & Subd #1 Revised		FRD	0.1
LERC Comments:									
Description: Lot 26									
112735	21N	01E	31	SE	SW			PRD	0
LERC Comments:									
Description: S 33 ft of SE1/4 SE1/4 SW1/4 lying E of Elk Lake									
113071	21N	02E	29	NE	NE		Roscommon Forest Management Area	FRD	39.8
LERC Comments:									
Description: NE1/4 NE1/4									
113716	22N	01E	10	NE	SE		Roscommon Forest Management Unit	FRD	33.9
LERC Comments:									
Description: NE1/4 SE1/4, ex a parcel of land in SE cor cont. 6 acres m/l.									
113724	22N	01E	10	SW	SE		Roscommon Forest Management Unit	FRD	30
LERC Comments:									
Description: SW1/4 SE1/4 except that part of N1/2 NW1/4 SW1/4 SE1/4 lying W of traveled road, and except the West 495 feet of S1/2 NW1/4 SW1/4 SE1/4, also except W 495 ft of N1/2 SW1/4 SW1/4 SE1/4									
114098	22N	03E	33	SW	SW			PRD	39.8
LERC Comments:									
Description: SW1/4 SW1/4, except flowage rights									
114089	22N	03E	33	SW	NE			PRD	39.3
LERC Comments:									
Description: SW1/4 NE1/4									

Dispose						Ogemaw County	Parcel Count: 18	Acreage: 420.9	
Parcel ID	Town	Range	Sec	QQ	Q	Subdivision	Project Area	Division	Acres
115067	23N	02E	29	NW	NW			FRD	0.5
LERC Comments:									
Description: Commencing 21 rods South and 32 rods East of NW corner, Sec. 29, thence East 8 rods, South 10 rods; West 8 rods, North 10 rods to beginning									
1064500	23N	02E	29	SW	NW			FRD	1
LERC Comments:									
Description: Com 85 rds S & 40 rds E of NW cor th E 33 rds S 5 rds W 33 rds N 5 rds to pob									
115070	23N	02E	29	SW	NW			FRD	0.4
LERC Comments:									
Description: Com 80 rds S & 32 rds E of NW cor th E 8 rds S 10 rds W 8 rds N 10 rds to POB									
1130295	23N	02E	29	SW	NW			FRD	1
LERC Comments:									
Description: The N'ly 20 rods of that part of the SW 1/4 of SNW 1/4 described asComm 110 rds S and 80 rds E of NW corner, th N 30 rds, W 7 rds, S 30 rds, E 7 rds to pt beg									
115497	23N	04E	11	SE	SW		Roscommon Forest Management Area	FRD	39.2
LERC Comments:									
Description: SE1/4 SW1/4									
2040830	23N	04E	11	SW	SE		Public Water Access Site	FRD	35
LERC Comments:									
Description: Lot 2 EXCEPT that part of Government Lot 2 of Section 11 described as: Commencing at the Northeast Corner of said Section 11; thence S02°57'23"E along the East Section line, 2570.05 feet to the East ¼ Corner of said Section 11; thence S86°14'42"W along the East-West ¼ line, 1293.08 feet to the Northwest Corner of Government Lot 1; thence S00°16'59E, 1578.01 feet to the Northwest Corner of Lot 26 of Chippewa Heights Subdivision, according to the plat thereof, as recorded in Liber 3 of Plats on Page 35 of the Ogemaw County, Michigan Public Records; thence S01°20'00"E along the West line of said									
115514	23N	04E	14	NE	NW		Roscommon Forest Management Area	FRD	39.4
LERC Comments:									
Description: NE1/4 NW1/4									

Dispose						Ogemaw County	Parcel Count: 18	Acreage: 420.9	
Parcel ID	Town	Range	Sec	QQ	Q	Subdivision	Project Area	Division	Acres
115523	23N	04E	15	NW	NE		Roscommon Forest Management Area	FRD	40.1
LERC Comments: Description: NW1/4 NE1/4									
115524	23N	04E	15	SE	NE		Roscommon Forest Management Area	FRD	40.1
LERC Comments: Description: SE1/4 NE1/4									
115522	23N	04E	15	NE	NE		Roscommon Forest Management Area	FRD	40.1
LERC Comments: Description: NE1/4 NE1/4									
117342	24N	04E	35	NW	SW			PRD	1.2
LERC Comments: Description: A part of Govt Lot 8 comm at a point N 2d54' E 33 ft, N 86d52' W 486 ft, N 1d55' E 661.2 ft, and N 60d W 1044 ft from the SE cor of Govt Lot 7 to the pt of beg, th S 34d50' W 116 ft, th N 60dW 429 ft to a point bearing N 31d20' E from the SW cor of said Sec 35; th N 31d20' E to a point N 60d W from the pt of beg; th S 60d E 445.5 ft to the pt of beg.									

State Land Review Parcels Report

Oscoda County

Michigan Department of Natural Resources

Review Decision	Parcel Count	Approximate Acres
Retain	65	2,082.9
Alternate Conservation Owner	0	0
Exchange	2	80.2
Dispose	15	294



07/21/2022

Retain						Oscoda County	Parcel Count: 65	Acreage: 2,082.9	
Parcel ID	Town	Range	Sec	QQ	Q	Subdivision	Project Area	Division	Acres
81678	26N	01E	06	SW	NW		Grayling Forest Management Unit	FRD	33.9
LERC Comments: Description: SW1/4 NW1/4									
81681	26N	01E	06	NE	SW		Grayling Forest Management Unit	FRD	18
LERC Comments: Description: W 685.99 ft of E 1371.98 ft of SW1/4 N of c/l of river									
81685	26N	01E	06	NW	SW		Grayling Forest Management Unit	FRD	10.9
LERC Comments: Description: W 506.56 ft of NW1/4 SW1/4 lyg N of thread of AuSable River									
81709	26N	01E	07	NE	NE		Grayling Forest Management Unit	FRD	9.8
LERC Comments: Description: NE1/4 NE1/4 E'ly of c/l of river									
81732	26N	01E	08	NW	NW		Grayling Forest Management Unit	FRD	14.7
LERC Comments: Description: Beg at NW sec cor, th E 794.22 ft, S 44d16'00" W 213.82 ft, S 614.31 ft, W 200 ft, S to c/l of river, W'ly alg river to W line of sec, N to beg									
81794	26N	01E	12	NW	SE		Big Creek Public Water Access Site	PRD	5.6
LERC Comments: Description: All that portion of the N 220 ft of W1/2 SE1/4 lying E of center line of Big Creek									
81782	26N	01E	12	SW	NE		Big Creek Public Water Access Site	PRD	5.4
LERC Comments: Description: All that portion of the S 200 ft of the SW1/4 of NE1/4 ly'g E of the center line of Big Creek.									

Retain						Oscoda County	Parcel Count: 65	Acreage: 2,082.9
Parcel ID	Town	Range	Sec	QQ	Q	Subdivision	Project Area	Division Acres
2048517	26N	02E	05	NE	NW			FRD 8.1
LERC Comments: Description: That part lying south of the centerline of Cherry Creek Road of the following parcel of land in the Northwest 1/4 of Section 5, T26N, R2E, described as beginning at the North 1/4 corner of said Section 5, running thence N89D22'43"W along the North line of said Section, 444.06 feet; thence S0D41'15"E, 806.63 feet to an iron rod near the North bank of the Au Sable River; thence S0D41'15"E to the center thread of said River, thence Easterly downstream along said center thread to the North and South 1/4 line of said Section 5; thence N0D43'52"W, along said 1/4 line to the place of beginning.								
1099196	26N	02E	05	NW	NW			FRD 16.8
LERC Comments: Description: Commence at the Northwest corner of said Section 5; thence S 89°22'43" E along the North line of said section 10.0 feet to the place of beginning; thence continuing S 89°22'43" E along said section line 652.07 feet; thence S 00°36'03" E 1144.66 feet to iron rod near the Northwesterly bank of the Au Sable River; thence continuing S 00°36'03" E to the center thread of said river; thence upstream along said center thread to point which is S 00°33'27" E of the place of beginning; thence N 00°33'27" W to an iron rod near the Northeasterly bank of said river; thence continuing N 00°33'27" W 725.78 feet to the POB.								
82068	26N	02E	06	NE	NE			FRD 5
LERC Comments: Description: W 162 ft of E 824.35 ft of NE1/4 NE1/4								
82126	26N	02E	12	NW	NE			FRD 20.2
LERC Comments: Description: The N 1/2 of the NW1/4 NE1/4								
82127	26N	02E	12	NW	NE			FRD 20.2
LERC Comments: Description: The S 1/2 of the NW1/4 of the NE1/4.								
83060	27N	01E	04	NE	SE		Grayling Forest Management Unit	FRD 40.4
LERC Comments: Description: NE1/4 SE1/4								
83061	27N	01E	04	NW	SE		Grayling Forest Management Unit	FRD 40.4
LERC Comments: Description: NW1/4 SE1/4								

Retain						Oscoda County	Parcel Count: 65	Acreage: 2,082.9	
Parcel ID	Town	Range	Sec	QQ	Q	Subdivision	Project Area	Division	Acres
83684	27N	02E	28	SW	NW		Grayling Forest Management Unit	FRD	39.8
LERC Comments: Description: SW1/4 NW1/4									
83685	27N	02E	28	SE	NW		Grayling Forest Management Unit	FRD	39.7
LERC Comments: Description: SE1/4 NW1/4									
83688	27N	02E	28	NE	SW		Grayling Forest Management Unit	FRD	33.6
LERC Comments: Description: NE1/4 SW1/4 exc. com at W 1/4 cor of sd sec. th S 00d11' 43" E alg sec. ln 478.96 ft, S 71d55'48" E 1386 ft to W 1/8 ln and pob, S 71d55'48" E 1211 ft to S 1/8 ln, W alg sd 1/8 ln 990 ft, N 71d55'48" W 156.10 ft to W 1/8 ln, N alg sd 1/8 ln 330 ft to pob.									
83691	27N	02E	28	NW	SW		Grayling Forest Management Unit	FRD	30.1
LERC Comments: Description: NW1/4 SW1/4 exc. com at W 1/4 cor of sd sec. th S 00d11'43" E 478.96 ft to pob, S 00d11'43" E alg sec. ln 347.51 ft, S 71d55'48" E 1386 ft to W 1/8 ln, N alg sd 1/8 ln 330 ft, N 71d55'48" W 1386 ft to pob									
83751	27N	02E	31	SE	SE		Grayling Forest Management Unit	FRD	20.1
LERC Comments: Description: W1/2 SE1/4 SE1/4									
83752	27N	02E	31	SE	SE		Grayling Forest Management Unit	FRD	20.1
LERC Comments: Description: E1/2 SE1/4 SE1/4									
2037676	27N	02E	31	SE	SW		Grayling Forest Management Unit	FRD	32.8
LERC Comments: Description: SE1/4 of the SW1/4 EXCEPT a parcel described as: Commencing at the SW township corner and SW corner of Section 31; thence S 89° 59' 35" E along South township line and South Section line, also centerline of Cherry Creek Road (County Road 606) 1070.75 feet to the point of beginning; thence N 00° 20' 13" W along East line of the SW ¼ of the SW ¼ 1321.33 feet; thence N 89° 59' 37" E along the North line of the S ½ of the SW ¼ 248.56 feet; thence S 00° 20' 13" E 1321.39 feet; thence N 89° 59' 35" W along South township line and South Section line 248.56 feet to the point of beginning. The above described									

Retain						Oscoda County	Parcel Count: 65	Acreage: 2,082.9	
Parcel ID	Town	Range	Sec	QQ	Q	Subdivision	Project Area	Division	Acres
83762	27N	02E	32	SW	SW		Grayling Forest Management Unit	FRD	19.9
LERC Comments: Description: W1/2 SW1/4 SW1/4									
83791	27N	03E	03	NW	SW		Grayling Forest Management Unit	FRD	40.1
LERC Comments: Description: NW1/4 SW1/4									
83789	27N	03E	03	SE	NW		Grayling Forest Management Unit	FRD	40
LERC Comments: Description: SE1/4 NW1/4									
83792	27N	03E	03	SW	SW		Grayling Forest Management Unit	FRD	40.2
LERC Comments: Description: SW1/4 SW1/4									
83793	27N	03E	03	SE	SW		Grayling Forest Management Unit	FRD	40.4
LERC Comments: Description: SE1/4 SW1/4									
83790	27N	03E	03	NE	SW		Grayling Forest Management Unit	FRD	40.1
LERC Comments: Description: NE1/4 SW1/4									
83785	27N	03E	03	NE	NE		Grayling Forest Management Unit	FRD	39.9
LERC Comments: Description: NE1/4 NE1/4									

Retain							Oscoda County	Parcel Count: 65	Acreage: 2,082.9
Parcel ID	Town	Range	Sec	QQ	Q	Subdivision	Project Area	Division	Acres
83786	27N	03E	03	NW	NE		Grayling Forest Management Unit	FRD	39.8
LERC Comments: Description: NW1/4 NE1/4									
83787	27N	03E	03	NE	NW		Grayling Forest Management Unit	FRD	39.8
LERC Comments: Description: NE1/4 NW1/4									
83788	27N	03E	03	NW	NW		Grayling Forest Management Unit	FRD	39.7
LERC Comments: Description: NW1/4 NW1/4									
83800	27N	03E	04	NW	SE		Grayling Forest Management Unit	FRD	40
LERC Comments: Description: NW1/4 SE1/4									
83796	27N	03E	04	NE	SW		Grayling Forest Management Unit	FRD	40
LERC Comments: Description: NE1/4 SW1/4									
83801	27N	03E	04	SW	SE		Grayling Forest Management Unit	FRD	40
LERC Comments: Description: SW1/4 SE1/4									
83799	27N	03E	04	SE	SW		Grayling Forest Management Unit	FRD	40.1
LERC Comments: Description: SE1/4 SW1/4									

Retain						Oscoda County	Parcel Count: 65	Acreage: 2,082.9	
Parcel ID	Town	Range	Sec	QQ	Q	Subdivision	Project Area	Division	Acres
83837	27N	03E	09	SW	NE		Grayling Forest Management Unit	FRD	40
LERC Comments: Description: SW1/4 NE1/4									
83838	27N	03E	09	SE	NE		Grayling Forest Management Unit	FRD	41
LERC Comments: Description: SE1/4 NE1/4									
83835	27N	03E	09	NE	NE		Grayling Forest Management Unit	FRD	40.4
LERC Comments: Description: NE1/4 NE1/4									
83836	27N	03E	09	NW	NE		Grayling Forest Management Unit	FRD	40.2
LERC Comments: Description: NW1/4 NE1/4									
83845	27N	03E	10	SE	NW		Grayling Forest Management Unit	FRD	40.6
LERC Comments: Description: SE1/4 NW1/4									
83844	27N	03E	10	NW	NW		Grayling Forest Management Unit	FRD	40.5
LERC Comments: Description: NW1/4 NW1/4									
84349	28N	01E	01	SW	SW		Grayling Forest Management Unit	FRD	40.1
LERC Comments: Description: SW1/4 SW1/4									

Retain						Oscoda County	Parcel Count: 65	Acreage: 2,082.9
Parcel ID	Town	Range	Sec	QQ	Q	Subdivision	Project Area	Division Acres
84350	28N	01E	01	SE	SW		Grayling Forest Management Unit	FRD 40.1
LERC Comments: Description: SE1/4 SW1/4								
84440	28N	01E	17	NE	NW		Grayling Forest Management Unit	FRD 17.7
LERC Comments: Description: NE1/4 NW1/4 exc com at N 1/4 cor sd sec. th S 89d32'08" W alg N ln of sec. 1063.32 ft to pob, S 37d10'27" E 1658.16 ft to N 1/8 ln, W alg sd 1/8 ln 429 ft, N 37d10'27" W 1387.61 ft to W 1/8 ln, N alg sd 1/8 ln 221 ft to N sec. ln, E alg N sec. ln to pob								
84506	28N	01E	21	SW	NE		Grayling Forest Management Unit	FRD 9.8
LERC Comments: Description: Commence at E 1/4 post of sd sec; run th S 89d32'42" W alg the E & W 1/4 ln of sd sec 1793.29 ft to pl of beg of this descn; th S 89d32'42" W alg sd E & W 1/4 ln of sd sec 850.23 ft to N & S 1/4 ln of sd sec; th N 00d02'23" W alg sd N & S 1/4 ln of sd sec, 773.26 ft; th S47d58'54" E, 1145.12 ft to pl of beg.								
84509	28N	01E	21	NE	NW		Grayling Forest Management Unit	FRD 30.7
LERC Comments: Description: NE1/4 NW1/4 exc com at NW cor of sd sec. th N 89d44'14" E alg N ln of sec. 581.56 ft, S 47d58'54" E 990 ft to W 1/8 ln and pob, S 47d58'54" E 990 ft to N 1/8 ln, E alg N 1/8 ln 518 ft, N 47d58'54" W 1796.05 ft to W 1/8 ln, S alg sd 1/8 ln to pob.								
84513	28N	01E	21	SW	NW		Grayling Forest Management Unit	FRD 37.3
LERC Comments: Description: SW1/4 NW1/4 ex comm at a pt on the 1/8 line 24 rds E of NW cor & running S parallel with the W Sec line 24 rds th E parallel with the N 1/8 line 19 rds th N parallel with the W sec line 24 rds th W along the N 1/8 line 19 rds to place of beg together with the r/w connecting with the W Sec line on the W side of said Sec 21 being 24 rds long & exactly 1 rd wide along the S side of the N 1/8 line								
1130259	28N	01E	21	SW	NW		Grayling Forest Management Unit	FRD 2.9
LERC Comments: Description: Part of SW1/4 NW1/4, commencing at a point on the north 1/8 line which is 24 rods East of the NW corner said SW 1/4 of NW 1/4, running thence South parallel with the West section line 24 rods, thence East parallel with the said North line 19 rods, thence North parallel with the West Section line 24 rods, thence West along said North 1/8 line to place of beginning, together with the right of way connecting with the West Section line on the West side of Section 21, being 24 rods long and exactly one rod wide, along the South side of the said North 1/8 line, containing 2.85 acres, more or less.								
84512	28N	01E	21	NW	NW		Grayling Forest Management Unit	FRD 36.1
LERC Comments: Description: NW1/4 NW1/4 exc com at NW cor of sd sec. th N 89d44'14" E alg N ln of sec. 581.56 ft to pob, N 89d44'14" E 542.89 ft, S 47d58'54" E 247.50 ft to W 1/8 ln, S alg sd 1/8 ln 462 ft, N 47d58'54" W 990 ft to N ln of sec and pob.								

Retain						Oscoda County	Parcel Count: 65	Acreage: 2,082.9
Parcel ID	Town	Range	Sec	QQ	Q	Subdivision	Project Area	Division Acres
84516	28N	01E	21	SE	NW		Grayling Forest Management Unit	FRD 37.9
LERC Comments: Description: SE1/4 NW1/4 exc com at NW cor of sd sec. th N 89d44'14" E alg N ln of sec. 581.56 ft, S 47d58'54" E 1980 ft to N 1/8 ln and pob, S 47d58'54" E 794.26 ft to N/S 1/4 ln, N 00d02'23" W alg N/S 1/4 ln 491.60 ft to N 1/8 ln, W alg sd 1/8 ln to pob.								
84960	28N	02E	24	SE	NW		Grayling Forest Management Unit	FRD 40.2
LERC Comments: Description: SE1/4 NW1/4								
85017	28N	02E	29	SW	SW		Grayling Forest Management Unit	FRD 40
LERC Comments: Description: SW1/4 SW1/4								
85016	28N	02E	29	NW	SW		Grayling Forest Management Unit	FRD 40
LERC Comments: Description: NW1/4 SW1/4								
85021	28N	02E	30	NE	NE		Grayling Forest Management Unit	FRD 40.2
LERC Comments: Description: NE1/4 NE1/4								
85022	28N	02E	30	SW	NE		Grayling Forest Management Unit	FRD 40.1
LERC Comments: Description: SW1/4 NE1/4								
85027	28N	02E	30	SE	NW		Grayling Forest Management Unit	FRD 40
LERC Comments: Description: SE1/4 NW1/4								

Retain						Oscoda County	Parcel Count: 65	Acreage: 2,082.9	
Parcel ID	Town	Range	Sec	QQ	Q	Subdivision	Project Area	Division	Acres
85023	28N	02E	30	SE	NE		Grayling Forest Management Unit	FRD	40.1
LERC Comments: Description: SE1/4 NE1/4									
85030	28N	02E	30	NE	SE		Grayling Forest Management Unit	FRD	40.1
LERC Comments: Description: NE1/4 SE1/4									
85207	28N	03E	10	NW	SE		Grayling Forest Management Unit	FRD	40
LERC Comments: Description: NW1/4 SE1/4									
85208	28N	03E	10	SW	SE		Grayling Forest Management Unit	FRD	40
LERC Comments: Description: SW1/4 SE1/4									
2036273	28N	03E	10	NE	SW		Grayling Forest Management Unit	FRD	40
LERC Comments: Description: E 1/4 of the SW 1/4									
1128819	28N	03E	22	NW	NE			FRD	25
LERC Comments: Description: NW1/4 NE1/4 except that part of NW1/4 NW1/4 NE1/4 desc as comat the NW corner of said parcel for a POB, th S 208.71 feet, E 208.71feet, N 208.71 feet, W 208.71 feet to POB ALSO except com at the NE corner of the NW1/4 of the NE1/4, th S 7 chains, W 7 chains, N 7 chains, E along Boiling Springs Rd 7 chains to POB AND EXCEPT the E 462 feet of NW1/4 NE1/4 except the N 462 feet thereof									
1128818	28N	03E	22	SW	NE			FRD	35.8
LERC Comments: Description: SW1/4 NE1/4 except the E'ly 462 ft of N'ly 380 ft									

Retain

Oscoda County

Parcel Count: 65

Acreage: 2,082.9

Parcel ID	Town	Range	Sec	QQ	Q	Subdivision	Project Area	Division	Acres
85427	28N	03E	34	SE	SW		Grayling Forest Management Unit	FRD	40.2
LERC Comments: Description: SE1/4 SW1/4									
85426	28N	03E	34	NE	SW		Grayling Forest Management Unit	FRD	40.3
LERC Comments: Description: NE1/4 SW1/4									

Exchange

Oscoda County

Parcel Count: 2

Acreage: 80.2

Parcel ID	Town	Range	Sec	QQ	Q	Subdivision	Project Area	Division	Acres
-----------	------	-------	-----	----	---	-------------	--------------	----------	-------

83341	27N	01E	27	NE	SE		Grayling Forest Management Unit	FRD	40.1
-------	-----	-----	----	----	----	--	---------------------------------	-----	------

LERC Comments:

Description: NE1/4 SE1/4

83336	27N	01E	27	SE	NE		Grayling Forest Management Unit	FRD	40.1
-------	-----	-----	----	----	----	--	---------------------------------	-----	------

LERC Comments:

Description: SE1/4 NE1/4

Dispose							Oscoda County	Parcel Count: 15	Acreage: 294
Parcel ID	Town	Range	Sec	QQ	Q	Subdivision	Project Area	Division	Acres
314031						Original Plat of Mentor		FRD	0.4
LERC Comments: Description: That part Pearl Street lying between Blocks 54 and 55 of the unincorporated Village of Mio and extending from the South boundary of Eighth St of the Village of Mio and the North boundary of Ninth St of the Village of Mio, according to the recorded plat.									
80973	25N	02E	36	NE	SW			FRD	0.4
LERC Comments: Description: NE1/4 SW1/4 SE'ly of c/l of County Road									
2048516	26N	02E	05	NE	NW			FRD	2
LERC Comments: Description: That part lying north of the centerline of Cherry Creek Road of the following parcel of land in the Northwest 1/4 of Section 5, T26N, R2E, described as beginning at the North 1/4 corner of said Section 5, running thence N89D22'43"W along the North line of said Section, 444.06 feet; thence S0D41'15"E, 806.63 feet to an iron rod near the North bank of the Au Sable River; thence S0D41'15"E to the center thread of said River, thence Easterly downstream along said center thread to the North and South 1/4 line of said Section 5; thence N0D43'52"W, along said 1/4 line to the place of beginning.									
83095	27N	01E	08	NE	SE		Grayling Forest Management Unit	FRD	39.1
LERC Comments: Description: NE1/4 SE1/4									
83108	27N	01E	09	NW	SW		Grayling Forest Management Unit	FRD	39.8
LERC Comments: Description: NW1/4 SW1/4									
83129	27N	01E	10	SE	SE		Grayling Forest Management Unit	FRD	40.3
LERC Comments: Description: SE1/4 SE1/4									
1078927	28N	01E	12	NW	SW	Woodland Manor		FRD	0.6
LERC Comments: Description: LOT 114, 115									

Dispose							Oscoda County	Parcel Count: 15	Acreage: 294
Parcel ID	Town	Range	Sec	QQ	Q	Subdivision	Project Area	Division	Acres
84910	28N	02E	19	SE	NE		Grayling Forest Management Unit	FRD	40.6
LERC Comments: Description: SE1/4 NE1/4									
84915	28N	02E	20	NW	SW		Grayling Forest Management Unit	FRD	40.6
LERC Comments: Description: NW1/4 SW1/4									
84916	28N	02E	20	SW	SW		Grayling Forest Management Unit	FRD	40.5
LERC Comments: Description: SW1/4 SW1/4									
85437	28N	03E	36	NE	SW			FRD	3.4
LERC Comments: Description: Old D & M RR across NE1/4 SW1/4									
85438	28N	03E	36	NW	SW			FRD	0.1
LERC Comments: Description: Old D & M RR across NW1/4 SW1/4									
85439	28N	03E	36	SE	SW			FRD	3.2
LERC Comments: Description: Old D & M RR across SE1/4 SW1/4									
85440	28N	03E	36	SW	SE			FRD	0.3
LERC Comments: Description: Old D & M RR across SW1/4 SE1/4									

Dispose

Oscoda County

Parcel Count: 15

Acreage: 294

Parcel ID	Town	Range	Sec	QQ	Q	Subdivision	Project Area	Division	Acres
85841	28N	04E	36	SW	SW		McCollum Lake Public Water Access Site	PRD	42.7

LERC Comments:

Description: SW 1/4 of the SW 1/4

State Land Review Parcels Report

Saginaw County

Michigan Department of Natural Resources

Review Decision	Parcel Count	Approximate Acres
Retain	19	439.7
Alternate Conservation Owner	0	0
Exchange	0	0
Dispose	3	98.6



07/21/2022

Retain						Saginaw County	Parcel Count: 19	Acreage: 439.7	
Parcel ID	Town	Range	Sec	QQ	Q	Subdivision	Project Area	Division	Acres
360001						Original Plat of St. Charles		WLD	1
LERC Comments:									
Description: That part of Block 70 lying South of Maple Street.									
184345	10N	01E	13	NW	NE		Gratiot-Saginaw State Game Area	WLD	40.7
LERC Comments:									
Description: NW1/4 NE1/4									
1000346	10N	01E	14	SE	NW		Gratiot-Saginaw State Game Area	WLD	26.9
LERC Comments:									
Description: N 27 acres of SE1/4 NW1/4									
1000345	10N	01E	14	SW	NE		Gratiot-Saginaw State Game Area	WLD	21.4
LERC Comments:									
Description: N 21.5 Acres of SW1/4 NE1/4									
184409	10N	01E	24	SE	NE		Gratiot-Saginaw State Game Area	WLD	34.7
LERC Comments:									
Description: Pt of SE1/4 of NE1/4 desc as beg at E1/4 cor, N 87d16'59" W 1,337.45 ft, N 0d35'41" E 1,391.43 ft, S 85d28'53" E 763.50 ft, S 7d26'40" W 392.27 ft, S 86d10'34" E 189.47 ft, S 0d46'57" W 225.44 ft, S 87d16'59" E 435.92 ft, S 0d46'57" W 747 ft to pob									
121367	10N	02E	18	NW	NE		Gratiot-Saginaw State Game Area	WLD	39.9
LERC Comments:									
Description: NW1/4 NE1/4									
121368	10N	02E	18	SW	NE		Gratiot-Saginaw State Game Area	WLD	40.2
LERC Comments:									
Description: SW1/4 NE1/4									

Retain						Saginaw County	Parcel Count: 19	Acreage: 439.7	
Parcel ID	Town	Range	Sec	QQ	Q	Subdivision	Project Area	Division	Acres
121369	10N	02E	18	SE	SE		Gratiot-Saginaw State Game Area	WLD	40.2
LERC Comments: Description: SE1/4 SE1/4									
1097279	11N	03E	29	SW	SE		Shiawassee River State Game Area	WLD	12.6
LERC Comments: Description: SW 1/4 SE 1/4 exc rail road r/w									
2022663	12N	03E	03	NE	NE				0.4
LERC Comments: Description: Lot 5, River lot on East bank of Tittabawassee River (CCN 007)									
122202	13N	05E	30	NW	NE		Crow Island State Game Area	WLD	39.5
LERC Comments: Description: NW1/4 NE1/4									
1098998	13N	05E	30	SE	NE		Crow Island State Game Area	WLD	5.6
LERC Comments: Description: The portion in the Se 1/4 of the NE 1/4 (approx. 5.67 acres) of the following: to fine POB, commence at NW section corner and run N 89°15'20"E along N sec. line 1353.9 ft to POB. From POB thence continuing same bearing 308.73 ft; thence S21°51'45"E 2545 ft; thence N 89°33'10"E 2089.71 ft; thence N 89°48'50" E 31.31 ft to the E line of section; thence S 06°49'10"W 251.88 ft to the E 1/4 corner of section 30; thence S 89°33'10" W 2300.44 ft; thence N 21°51'45"W 2811.77 ft to POB.									
122203	13N	05E	30	SW	NE		Crow Island State Game Area	WLD	30.5
LERC Comments: Description: SW1/4 NE1/4 exc Consumers Power r/w									
1098997	13N	05E	30	SW	NE		Crow Island State Game Area	WLD	9
LERC Comments: Description: The portion in the SW 1/4 of the NE 1/4 (approx. 8.8 acres) of the following: to fine POB, commence at NW section corner and run N 89°15'20"E along N sec. line 1353.9 ft to POB. From POB thence continuing same bearing 308.73 ft; thence S21°51'45"E 2545 ft; thence N 89°33'10"E 2089.71 ft; thence N 89°48'50" E 31.31 ft to the E line of section; thence S 06°49'10"W 251.88 ft to the E 1/4 corner of section 30; thence S 89°33'10" W 2300.44 ft; thence N 21°51'45"W 2811.77 ft to POB.									

Retain						Saginaw County	Parcel Count: 19	Acreage: 439.7
Parcel ID	Town	Range	Sec	QQ	Q	Subdivision	Project Area	Division Acres
1098995	13N	05E	30	NE	NW		Crow Island State Game Area	WLD 9.2
LERC Comments: Description: The portion in the NE 1/4 of the NW 1/4 (approx. 9.2 acres) of the following: to fine POB, commence at NW section corner and run N 89°15'20"E along N sec. line 1353.9 ft to POB. From POB thence continuing same bearing 308.73 ft; thence S21°51'45"E 2545 ft; thence N 89°33'10"E 2089.71 ft; thence N 89°48'50" E 31.31 ft to the E line of section; thence S 06°49'10"W 251.88 ft to the E 1/4 corner of section 30; thence S 89°33'10" W 2300.44 ft; thence N 21°51'45"W 2811.77 ft to POB.								
122204	13N	05E	30	NE	NW		Crow Island State Game Area	WLD 14.4
LERC Comments: Description: E1/2 NW1/4 E of MCRR r/w and Consumers Power Co. r/w								
1098996	13N	05E	30	SE	NW		Crow Island State Game Area	WLD 6.4
LERC Comments: Description: The portion in the SE 1/4 of the NW 1/4 (approx. 6.83 acres) of the following: to fine POB, commence at NW section corner and run N 89°15'20"E along N sec. line 1353.9 ft to POB. From POB thence continuing same bearing 308.73 ft; thence S21°51'45"E 2545 ft; thence N 89°33'10"E 2089.71 ft; thence N 89°48'50" E 31.31 ft to the E line of section; thence S 06°49'10"W 251.88 ft to the E 1/4 corner of section 30; thence S 89°33'10" W 2300.44 ft; thence N 21°51'45"W 2811.77 ft to POB.								
122205	13N	05E	30	NE	SE		Crow Island State Game Area	WLD 29.1
LERC Comments: Description: S1/2 N1/2 SE1/4 E of J.L. & S RR r/w, exc W 4 rods and exc beg at SE cor, N 245 ft, S 88d 26' 19" W 930 ft, S 2d 19' 20" W 212.55 ft, S 89d 33' 31" E to beg.								
122206	13N	05E	30	NE	SE		Crow Island State Game Area	WLD 38
LERC Comments: Description: N1/2 N1/2 SE1/4 exc MCRR r/w and Consumers Power r/w								

Dispose

Saginaw County

Parcel Count: 3

Acreage: 98.6

Parcel ID	Town	Range	Sec	QQ	Q	Subdivision	Project Area	Division	Acres
-----------	------	-------	-----	----	---	-------------	--------------	----------	-------

121227	09N	01E	12	NE	NW		Gratiot-Saginaw State Game Area	WLD	40.9
--------	-----	-----	----	----	----	--	---------------------------------	-----	------

LERC Comments:

Description: NE1/4 NW1/4

121228	09N	01E	12	NW	NW		Gratiot-Saginaw State Game Area	WLD	35.7
--------	-----	-----	----	----	----	--	---------------------------------	-----	------

LERC Comments:

Description: NW1/4 NW1/4 except North 10 acres

1114184	10N	01E	23	SW	SW		Gratiot-Saginaw State Game Area	WLD	22
---------	-----	-----	----	----	----	--	---------------------------------	-----	----

LERC Comments:

Description: SW1/4 SW1/4 exc S'ly 512.50 ft also exc beg at the NW cor of sd SW1/4 SW1/4, run th S'ly 18 rods, th E'ly 25 rods, th N'ly 18 rods, th W'ly 25rods to POB

State Land Review Parcels Report

Tuscola County

Michigan Department of Natural Resources

Review Decision	Parcel Count	Approximate Acres
Retain	119	3,648.6
Alternate Conservation Owner	0	0
Exchange	0	0
Dispose	12	2.6



07/21/2022

Retain						Tuscola County	Parcel Count: 119	Acreage: 3,648.6	
Parcel ID	Town	Range	Sec	QQ	Q	Subdivision	Project Area	Division	Acres
311997						H.H.H. & C. Subdivision	Quanicassee State Wildlife Area	PRD	1.3
LERC Comments:									
Description: LOT 10, 5, 6, 7, 8, 9									
311999						H.H.H. & C. Subdivision	Quanicassee State Wildlife Area	PRD	0.2
LERC Comments:									
Description: LOT 16									
7189	10N	08E	24	SE	SE		Murphy Lake State Game Area	WLD	11.5
LERC Comments:									
Description: That part of SE1/4 SE1/4 lying S and E of Birch Run Road									
1003199	11N	11E	20	NE	SW		Clark Lake State Game Area	WLD	20.8
LERC Comments:									
Description: That portion of the NE1/4 of SW1/4 lying E of P. & O. Railroad ROW									
1003202	11N	11E	20	SE	SE		Clark Lake State Game Area	WLD	20.2
LERC Comments:									
Description: S1/2 of SE1/4 of SE1/4									
1003201	11N	11E	20	SW	SE		Clark Lake State Game Area	WLD	17.6
LERC Comments:									
Description: S1/2 of SW1/4 of SE1/4									
1003200	11N	11E	20	SE	SW		Clark Lake State Game Area	WLD	17.9
LERC Comments:									
Description: That portion of the SE1/4 of SW1/4 lying E of P. & O. Railroad ROWexcept therfrom land commencing at a point 120 rods E of SW corner of said Sec. 20, th N at tight angles 25 rods, W 18 rods, m/l, to E line of ROW of P.& O. Railroad, S'ly along ROW line of Railroad to S Sec. line, E along S Sec. line to POB.									

Retain						Tuscola County	Parcel Count: 119	Acreage: 3,648.6	
Parcel ID	Town	Range	Sec	QQ	Q	Subdivision	Project Area	Division	Acres
7324	12N	07E	02	SW	NW		Denmark Township State Game Area	WLD	39.1
LERC Comments: Description: SW1/4 NW1/4, exc commencing at the W 1/4 cor of sd Sec. 2, th N 804.0 ft alg the W line of said Sec. 2 to the pt of beg, running th N 208.0 ft, th N 89d54' E 208.0 ft, th S 208.0 ft, th S 89d54' W 208.0 ft to the pt of beg, and containing 0.993 acre m/l including road r/w.									
7325	12N	07E	03	NE	NE		Denmark Township State Game Area	WLD	17.5
LERC Comments: Description: West 181/2 acres of NE1/4 of NEfr11/4									
7326	12N	07E	03	SE	NE		Denmark Township State Game Area	WLD	39.8
LERC Comments: Description: SE1/4 NEfr11/4									
7400	12N	08E	32	SE	NE		Vassar State Game Area	WLD	19.7
LERC Comments: Description: S1/2 SE1/4 NE1/4									
7401	12N	08E	32	SE	NE		Vassar State Game Area	WLD	9.8
LERC Comments: Description: NW1/4 SE1/4 NE1/4									
7399	12N	08E	32	NE	NE		Vassar State Game Area	WLD	31.6
LERC Comments: Description: That part NE1/4 of NE1/4, SE of MC RR except N 7 acres									
7403	12N	08E	33	SW	NE		Vassar State Game Area	WLD	38.9
LERC Comments: Description: SW1/4 NE1/4 except S 1 rd of W 70 rds, also ex S 3 rds of E 10 rds.									

Retain						Tuscola County	Parcel Count: 119	Acreage: 3,648.6	
Parcel ID	Town	Range	Sec	QQ	Q	Subdivision	Project Area	Division	Acres
7404	12N	08E	33	SW	NW		Vassar State Game Area	WLD	31.1
LERC Comments: Description: SW1/4 NW1/4 ex cept parcel beg at NW cor thereof, th S 875 ft, E 415 ft, N 875 ft, W 415 ft to pt of beg									
7406	12N	08E	33	SE	NW		Vassar State Game Area	WLD	39.5
LERC Comments: Description: SE1/4 NW1/4									
7415	12N	08E	34	SW	SW		Vassar State Game Area	WLD	31.7
LERC Comments: Description: SW1/4 SW1/4 except South 8 acres									
7416	12N	08E	34	NE	SE		Vassar State Game Area	WLD	39.7
LERC Comments: Description: NE1/4 SE1/4									
7417	12N	08E	34	SE	SE		Vassar State Game Area	WLD	39.5
LERC Comments: Description: SE1/4 SE1/4									
7418	12N	08E	35	NE	NW		Vassar State Game Area	WLD	29.4
LERC Comments: Description: That part NE1/4 NW1/4 lying NW of Cass River									
7419	12N	08E	35	SW	SW		Vassar State Game Area	WLD	39.6
LERC Comments: Description: SW1/4 SW1/4									

Retain						Tuscola County	Parcel Count: 119	Acreage: 3,648.6	
Parcel ID	Town	Range	Sec	QQ	Q	Subdivision	Project Area	Division	Acres
7508	12N	09E	22	SW	SE		Tuscola State Game Area	WLD	4
LERC Comments: Description: Comm at a point on S line of St Rd 34 rods N and 131/2 rods W of SE cor of SW1/4 SE1/4 running S 32 rods, W 20 rods, N 32 rods, E 20 rods to beginning,adjoining 3 acres owned by Ebert Brack									
7692	12N	10E	03	SE	SE		Deford State Game Area	WLD	39.9
LERC Comments: Description: SE1/4 SE1/4									
7812	12N	11E	09	SE	NE		Deford State Game Area	WLD	39.6
LERC Comments: Description: SE1/4 NE1/4									
7837	13N	09E	20	NE	SE		Almer Township State Game Area	WLD	40.6
LERC Comments: Description: NE1/4 SE1/4									
7838	13N	09E	20	NW	SE		Almer Township State Game Area	WLD	40.6
LERC Comments: Description: NW1/4 SE1/4									
7840	13N	09E	20	SE	SE		Almer Township State Game Area	WLD	40.6
LERC Comments: Description: SE1/4 SE1/4									
7839	13N	09E	20	SW	SE		Almer Township State Game Area	WLD	40.6
LERC Comments: Description: SW1/4 SE1/4									

Retain						Tuscola County	Parcel Count: 119	Acreage: 3,648.6	
Parcel ID	Town	Range	Sec	QQ	Q	Subdivision	Project Area	Division	Acres
7860	13N	10E	14	SE	SE		Deford State Game Area	WLD	40
LERC Comments: Description: SE1/4 SE1/4									
7859	13N	10E	14	NE	SE		Deford State Game Area	WLD	40
LERC Comments: Description: NE1/4 SE1/4									
7874	13N	10E	16	NE	SE		Deford State Game Area	WLD	12.9
LERC Comments: Description: NE1/4 SE1/4 except that part lying North and East of Cass River									
7875	13N	10E	16	NW	SE		Deford State Game Area	WLD	33.2
LERC Comments: Description: NW1/4 SE1/4 except that part lying East of Cass River.									
7884	13N	10E	21	SW	SW		Deford State Game Area	WLD	7.1
LERC Comments: Description: That part of W 25 acres of SW1/4 SW1/4 lying SE'ly of Cass River									
7883	13N	10E	21	SW	SW		Deford State Game Area	WLD	15
LERC Comments: Description: East 15 acres of SW1/4 SW1/4									
7967	13N	10E	28	NW	SW		Deford State Game Area	WLD	19.8
LERC Comments: Description: S1/2 NW1/4 SW1/4									

Retain						Tuscola County	Parcel Count: 119	Acreage: 3,648.6
Parcel ID	Town	Range	Sec	QQ	Q	Subdivision	Project Area	Division Acres
7966	13N	10E	28	NE	SW		Deford State Game Area	WLD 39.8
LERC Comments: Description: NE1/4 SW1/4								
7968	13N	10E	28	SW	SE		Deford State Game Area	WLD 39.7
LERC Comments: Description: SW1/4 SE1/4								
7973	13N	10E	29	SW	SW		Deford State Game Area	WLD 9.9
LERC Comments: Description: N 10 acres SW1/4 SW1/4								
7974	13N	10E	29	SE	SW		Deford State Game Area	WLD 9.9
LERC Comments: Description: N 10 acres SE1/4 SW1/4								
7970	13N	10E	29	NE	NW		Deford State Game Area	WLD 39.3
LERC Comments: Description: NE1/4 NW1/4								
7969	13N	10E	29	NW	NE		Deford State Game Area	WLD 39.2
LERC Comments: Description: NW1/4 NE1/4								
7972	13N	10E	29	NW	SW		Deford State Game Area	WLD 39.4
LERC Comments: Description: NW1/4 SW1/4								

Retain						Tuscola County	Parcel Count: 119	Acreage: 3,648.6
Parcel ID	Town	Range	Sec	QQ	Q	Subdivision	Project Area	Division Acres
7971	13N	10E	29	NE	SW		Deford State Game Area	WLD 39.4
LERC Comments: Description: NE1/4 SW1/4								
1000933	13N	10E	29	NE	NE		Deford State Game Area	WLD 9.5
LERC Comments: Description: Part of the NE 1/4 of NE 1/4 desc as beg at the NE corner of Sec 29, th Wly along the N line of Sec 29 to the NW corner of the NE 1/4 of NE 1/4 of sec, th Sly along the W line of said NE 1/4 of NE 1/4 580 feet m/l to the c/l of the Cass River, th NELY along said c/l of the Cass River 1430 feet m/l to the E line of Sec 29, th along said E line, Nly 55 feet m/l to the NE corner of sec & the POB								
7982	13N	10E	32	NW	NE		Deford State Game Area	WLD 39.9
LERC Comments: Description: NW1/4 NE1/4								
8000	13N	10E	34	NW	NW		Deford State Game Area	WLD 36.9
LERC Comments: Description: NW1/4 NW1/4 except comm 589 ft S and 33 ft E of NW cor of Sec 34 for pt of beg, th S 10 rds, E 16 rds, N 10 rds, W 16 rds to pt of beg., also except N 20 rds of E 20 rds of NW1/4 NW1/4								
8004	13N	10E	35	SE	SW		Deford State Game Area	WLD 40.9
LERC Comments: Description: SE1/4 SW1/4								
8003	13N	10E	35	NE	SW		Deford State Game Area	WLD 40.7
LERC Comments: Description: NE1/4 SW1/4 ex commencing at the NE cor of SW1/4, & running S 1 rd th NW to a point 1 rd W of pointof beginning, th E to beginning.								
8018	13N	11E	01	NE	NE		Cass City State Game Area	WLD 39.7
LERC Comments: Description: NE1/4 NE1/4								

Retain							Tuscola County	Parcel Count: 119	Acreage: 3,648.6
Parcel ID	Town	Range	Sec	QQ	Q	Subdivision	Project Area	Division	Acres
8020	13N	11E	01	SW	NE		Cass City State Game Area	WLD	39.7
LERC Comments: Description: SW1/4 NE1/4									
8021	13N	11E	01	NW	SE		Cass City State Game Area	WLD	39.7
LERC Comments: Description: NW1/4 SE1/4									
8022	13N	11E	01	SW	SE		Cass City State Game Area	WLD	39.7
LERC Comments: Description: SW1/4 SE1/4									
8023	13N	11E	01	SE	SE		Cass City State Game Area	WLD	39.7
LERC Comments: Description: SE1/4 SE1/4									
8019	13N	11E	01	NW	NE		Cass City State Game Area	WLD	40.2
LERC Comments: Description: NW1/4 NE1/4									
8026	13N	11E	02	SE	NW		Cass City State Game Area	WLD	0
LERC Comments: Description: A part SE1/4 NW1/4 comm at the SE cor, th N 19 ft th SW'ly to a point on S line of SE1/4 NW1/4 which is 19 ft W of point of beg, th E 19 ft to pt of beg.									
8024	13N	11E	02	SW	NE		Cass City State Game Area	WLD	39.9
LERC Comments: Description: SW1/4 NE1/4									

Retain

Tuscola County

Parcel Count: 119

Acreage: 3,648.6

Parcel ID	Town	Range	Sec	QQ	Q	Subdivision	Project Area	Division	Acres
-----------	------	-------	-----	----	---	-------------	--------------	----------	-------

8025	13N	11E	02	SE	NE		Cass City State Game Area	WLD	39.9
------	-----	-----	----	----	----	--	---------------------------	-----	------

LERC Comments:

Description: SE1/4 NE1/4

8027	13N	11E	02	SE	NW		Cass City State Game Area	WLD	39.7
------	-----	-----	----	----	----	--	---------------------------	-----	------

LERC Comments:

Description: Southeast 1/4 of Northwest 1/4 (SE1/4 NW1/4) except beginning at the Southeast corner thereof, thence North nineteen (19) feet, thence Southwesterly to a point of the South line of said Southeast 1/4 of Northeast 1/4 (SE1/4 NW1/4) nineteen (19) feet West of point of beginning, thence East nineteen (19) feet to point of beginning.

8028	13N	11E	02	NE	SW		Cass City State Game Area	WLD	39.9
------	-----	-----	----	----	----	--	---------------------------	-----	------

LERC Comments:

Description: NE1/4 SW1/4

8033	13N	11E	12	SW	NW		Cass City State Game Area	WLD	39.7
------	-----	-----	----	----	----	--	---------------------------	-----	------

LERC Comments:

Description: SW1/4 NW1/4

8034	13N	11E	12	SE	NW		Cass City State Game Area	WLD	39.7
------	-----	-----	----	----	----	--	---------------------------	-----	------

LERC Comments:

Description: SE1/4 NW1/4

8035	13N	11E	12	NE	SW		Cass City State Game Area	WLD	39.8
------	-----	-----	----	----	----	--	---------------------------	-----	------

LERC Comments:

Description: NE1/4 SW1/4

8036	13N	11E	12	NW	SW		Cass City State Game Area	WLD	39.8
------	-----	-----	----	----	----	--	---------------------------	-----	------

LERC Comments:

Description: NW1/4 SW1/4

Retain						Tuscola County	Parcel Count: 119	Acreage: 3,648.6
Parcel ID	Town	Range	Sec	QQ	Q	Subdivision	Project Area	Division Acres
8044	13N	11E	30	SW	SW		Deford State Game Area	WLD 41.1
LERC Comments: Description: SW1/4 SW1/4								
8056	13N	11E	32	SW	NE		Deford State Game Area	WLD 39.8
LERC Comments: Description: SW1/4 NE1/4 ex RR								
8058	13N	11E	32	SE	NW		Deford State Game Area	WLD 39.8
LERC Comments: Description: SE1/4 NW1/4								
8057	13N	11E	32	SW	NW		Deford State Game Area	WLD 39.8
LERC Comments: Description: SW1/4 NW1/4								
8070	14N	07E	01	NW	SW		Fish Point State Wildlife Area	WLD 39.8
LERC Comments: Description: Lot 3								
8069	14N	07E	01	NW	NE		Fish Point State Wildlife Area	WLD 31.4
LERC Comments: Description: Part of Lots 1 & 2 comm 99 rds W of NE cor of S1 running th S 421/2d W 221 rds 18 lks to 1/4 line of sd Sec at a pt 245 rds W of 1/4 stake standing at E side of sd S1, th W 35 rds m/l to shore of Saginaw Bay, th NE'ly alg sd shore to N line of sd S1, th E to beginning.								
8071	14N	07E	02	SE	SE		Fish Point State Wildlife Area	WLD 2.4
LERC Comments: Description: That part Sec 2 SW of NW Drain								

Retain						Tuscola County	Parcel Count: 119	Acreage: 3,648.6
Parcel ID	Town	Range	Sec	QQ	Q	Subdivision	Project Area	Division Acres
8072	14N	07E	11	NE	NE		Fish Point State Wildlife Area	WLD 25
LERC Comments: Description: Comm.at a point on Saginaw Bay at the intersection of the E & W 1/4 line of Sec 11 with the meandered line of Saginaw Bay, running th E along said 1/4 line to a point 400 ft W of the 1/4 post at the center of section, th NE'ly to a point on the N and S 1/4 line of said Sec. 11, being 590 ft N of 1/4 post at the center of sd Sec., th E'ly parallel to the E and W 1/4 line 500 ft, th N parallel to Sec. line 500 ft, th NE'ly to a point on the Section line between Sections 11 and 2, being 1000 ft W of the section corner of Secs 1, 2, 11 and 12, th W along said section line to the intersection of the meandered line of Saginaw Bay, th SW'ly								
1008723	14N	07E	29	SW	SW		Quanicassee State Wildlife Area	WLD 0.7
LERC Comments: Description: Com at a pt 661.2 ft N of SW cor of SE 1/4 of SW 1/4 S 12d 5m E 217.8 ft S 77d 55m W 93.6 ft N 31d 42m W 230 ft N 77d 55m E 172.6 ft to pob								
1008724	14N	07E	29	SW	SW		Quanicassee State Wildlife Area	WLD 1.1
LERC Comments: Description: Com at a pt on S line of M-25 587.1 ft N & 222 ft W of SE cor of SW 1/4 of SW 1/4 S 73d 56m W 204.4 ft S 14d E 204.4 ft N 73d 56m E 276.9 ft N 36d 45m W 216 ft to pob								
8090	14N	07E	30	NE	NW		Quanicassee State Wildlife Area	WLD 43.1
LERC Comments: Description: Lot 5								
8092	14N	07E	30	SE	SW		Quanicassee State Wildlife Area	WLD 49.9
LERC Comments: Description: Lot 4 lying N of St Hy M-29								
1015334	14N	07E	31	SE	SW		Quanicassee State Wildlife Area	WLD 39.9
LERC Comments: Description: SE 1/4 of SW 1/4								
1015333	14N	07E	31	SW	SW		Quanicassee State Wildlife Area	WLD 12.2
LERC Comments: Description: Frl. SW 1/4 of SW 1/4								

Retain						Tuscola County	Parcel Count: 119	Acreage: 3,648.6	
Parcel ID	Town	Range	Sec	QQ	Q	Subdivision	Project Area	Division	Acres
8096	14N	07E	31	NW	NW		Quanicassee State Wildlife Area	WLD	0.1
LERC Comments: Description: That part Sec 31 lying N of St Hy M-29									
8095	14N	07E	31	NE	NE		Quanicassee State Wildlife Area	WLD	40.5
LERC Comments: Description: NE1/4 of NE1/4									
8111	14N	09E	10	SW	SE		Columbia Township State Game Area	WLD	39.4
LERC Comments: Description: SW1/4 SE1/4									
8108	14N	09E	10	NE	NE		Columbia Township State Game Area	WLD	9.7
LERC Comments: Description: All that part of S1/2 NE1/4 NE1/4 lying SE'ly of Michigan Central RR r/w except N 25 rods of E 16 rods.									
8110	14N	09E	10	SE	NE		Columbia Township State Game Area	WLD	39.1
LERC Comments: Description: All that part of SE1/4 NE1/4 lying E'ly of E'ly r/w line of the Michigan Central Railroad.									
8112	14N	09E	10	SE	SE		Columbia Township State Game Area	WLD	39.4
LERC Comments: Description: SE1/4 SE1/4									
8109	14N	09E	10	SW	NE		Columbia Township State Game Area	WLD	4.5
LERC Comments: Description: Part of SW1/4 NE1/4 com at the E1/4 cor of sd Sec. 10, th W 80 rods alg E-W 1/4 line, th N 30 rods alg the E line of SW1/4 NE1/4 to the pt of beg of sd parcel, th N 581.5 ft m/l to the railroad r/w line of sd railroad to a point W of the pt of beg, th E 571.0 ft m/l to the pt of beg.									

Retain							Tuscola County	Parcel Count: 119	Acreage: 3,648.6
Parcel ID	Town	Range	Sec	QQ	Q	Subdivision	Project Area	Division	Acres
8119	14N	09E	15	NE	NW		Columbia Township State Game Area	WLD	32.9
LERC Comments: Description: NE1/4 NW1/4 exc 66 ft wide right of way as conveyed to Caro and Lake Huron Railroad Co by instrument recorded in L 123, p 326, Tuscola County Records, also exc com at the N 1/4 post of said Sec. 15, th S on N/S 1/4 line 532.01 ft to pt of beg, th S 379.5 ft, th W 495.0 ft, th N 379.5 ft, th E 495.0 ft to point of beg.									
1106081	14N	09E	15	NE	NW		Columbia Township State Game Area	WLD	2
LERC Comments: Description: Part of the NE 1/4 NW 1/4 described as: A strip of land 66 feet wide being 33 feet wide each side of the centerline of the right-of-way of the Caro & L. Huron Railroad as now located and established upon and across the NE 1/4 of the NW 1/4 of Sec. 15, T14N, R9E, Michigan Meridian and being the strip required for right of way across said parcel. "Said 66 foot wide parcel being more particularly described as", part of the NE 1/4 of the NW 1/4 of Sec. 15, T14N, R9E,described as: Beginning at a point on the North line of said Section 15 which N89d08'18"W, 1147.84 feet from the N 1/4 corner of said Section, thence continuing									
1106082	14N	09E	15	SE	NW		Columbia Township State Game Area	WLD	2
LERC Comments: Description: T14N, R9E, Sec. 15: All that part of the SE 1/4 of the NW 1/4 of Sec. 15, T14N, R9E, lying Westerly of a line distant 33 feet Easterly from and parallel with the centerline of right of way of Caro & Lake Huron Railroad as now located and established upon and across said above described premises and being a strip required for right of way across same. "Said right of way being more particularly described as", part of the SE 1/4 of the NW 1/4 of Sec. 15, T14N, R9E, described as: Beginning at the NW corner of said SE 1/4 of the NW 1/4 which is N89d08'18"W, 1301.93 feet along the North line of Sec. 15 and along the West									
8120	14N	09E	15	SE	NW		Columbia Township State Game Area	WLD	34.7
LERC Comments: Description: SE1/4 of NW1/4 exc that part lying W'ly of the E'ly r/w line of the Caro and Lake Huron Railroad.									
8121	14N	10E	22	NW	SW		Elmwood Township State Game Area	WLD	39.5
LERC Comments: Description: NW1/4 SW1/4									
8122	14N	10E	22	SW	SW		Elmwood Township State Game Area	WLD	39.4
LERC Comments: Description: SW1/4 SW1/4									
8128	14N	10E	23	SW	SW		Elmwood Township State Game Area	WLD	12.9
LERC Comments: Description: SW1/4 SW1/4 except South 880 feet.									

Retain						Tuscola County	Parcel Count: 119	Acreage: 3,648.6	
Parcel ID	Town	Range	Sec	QQ	Q	Subdivision	Project Area	Division	Acres
8129	14N	10E	23	SE	SW		Elmwood Township State Game Area	WLD	6.5
LERC Comments: Description: W1/2 SE1/4 SW1/4 except South 880 ft.									
8126	14N	10E	23	NE	SW		Elmwood Township State Game Area	WLD	19.9
LERC Comments: Description: W1/2 NE1/4 SW1/4									
8127	14N	10E	23	NW	SW		Elmwood Township State Game Area	WLD	39.7
LERC Comments: Description: NW1/4 SW1/4									
8125	14N	10E	23	SE	NW		Elmwood Township State Game Area	WLD	39.2
LERC Comments: Description: SE1/4 NW1/4 exc a parcel com at the SE cor of sd SE1/4 NW1/4, th W 119 ft to the pt of beg of sd parcel, th N 208 ft, th W 208 ft, th S 208 ft, th E 208 ft to the pt of beg.									
8124	14N	10E	23	SW	NW		Elmwood Township State Game Area	WLD	39.1
LERC Comments: Description: SW1/4 NW1/4 exc. com at the W 1/4 cor of sd Sec. 23, th E alg E and W 1/4 line 574.00 ft to place of beg of excepted parcel, th continuing E alg sd 1/4 line 134.00 ft, th N 200.00 ft, th W parallel with said 1/4 line 134.00 ft, th S 200.00 ft to place of beg.									
8123	14N	10E	23	NE	NW		Elmwood Township State Game Area	WLD	28.3
LERC Comments: Description: NE1/4 NW1/4 exc a parcel beg at the NE cor of sd NE1/4 NW1/4 at the c/l of Hoppe Road, th W 1,315 ft alg the road c/l, th S 500 ft m/l to the center of Markham drainage ditch, th NE'ly alg sd ditch c/l to the pt of beg.									
1000937	14N	11E	05	NE	NW		Gagetown State Game Area	WLD	38
LERC Comments: Description: NE 1/4 of NW 1/4									

Retain

Tuscola County

Parcel Count: 119

Acreage: 3,648.6

Parcel ID	Town	Range	Sec	QQ	Q	Subdivision	Project Area	Division	Acres
-----------	------	-------	-----	----	---	-------------	--------------	----------	-------

8138	14N	11E	05	SW	SE		Gagetown State Game Area	WLD	38.9
------	-----	-----	----	----	----	--	--------------------------	-----	------

LERC Comments:

Description: SW1/4 SE1/4 exc E 8 rods of S 20 rods.

8136	14N	11E	05	SE	SW		Gagetown State Game Area	WLD	3
------	-----	-----	----	----	----	--	--------------------------	-----	---

LERC Comments:

Description: E 8 rods of N 60 rods of SE1/4 SW1/4.

8135	14N	11E	05	NW	SW		Gagetown State Game Area	WLD	40
------	-----	-----	----	----	----	--	--------------------------	-----	----

LERC Comments:

Description: NW1/4 SW1/4

8133	14N	11E	05	SE	NW		Gagetown State Game Area	WLD	40.3
------	-----	-----	----	----	----	--	--------------------------	-----	------

LERC Comments:

Description: SE1/4 NW1/4

8137	14N	11E	05	NW	SE		Gagetown State Game Area	WLD	40.1
------	-----	-----	----	----	----	--	--------------------------	-----	------

LERC Comments:

Description: NW1/4 SE 1/4

8134	14N	11E	05	NE	SW		Gagetown State Game Area	WLD	40.1
------	-----	-----	----	----	----	--	--------------------------	-----	------

LERC Comments:

Description: NE1/4 SW1/4

8132	14N	11E	05	SW	NW		Gagetown State Game Area	WLD	37.8
------	-----	-----	----	----	----	--	--------------------------	-----	------

LERC Comments:

Description: SW1/4 NW1/4 exc com at a pt on the W sec. line 15 rods N of the W 1/4 post, th N alg the W sec. line 20 rods, th E 20 rods, th S 20 rods, th W 20 rods to pt of beg.

Retain						Tuscola County	Parcel Count: 119	Acreage: 3,648.6	
Parcel ID	Town	Range	Sec	QQ	Q	Subdivision	Project Area	Division	Acres
8150	14N	11E	16	SW	NW		Ecland State Game Area	WLD	39.9
LERC Comments: Description: SW1/4NW1/4									
8145	14N	11E	16	NE	NW		Ecland State Game Area	WLD	39.9
LERC Comments: Description: NE1/4NW1/4									
8147	14N	11E	16	SE	NW		Ecland State Game Area	WLD	39.9
LERC Comments: Description: SE1/4NW1/4									
8144	14N	11E	16	NW	NE		Ecland State Game Area	WLD	39.9
LERC Comments: Description: NW1/4 NE1/4									
8143	14N	11E	16	NE	NE		Ecland State Game Area	WLD	37.7
LERC Comments: Description: NE1/4 NE1/4 exc com at the NE cor said Sec. 16, th S alg the E line of sd Sec. 17 a distance of 777.0 ft to pt of beg of sd exception, th S alg the E line of sd Sec. 16 a distance of 250.0 ft, th W 390.0 ft, th N 250.0 ft, th E 390.0 ft to pt of beg.									
8146	14N	11E	16	NW	NW		Ecland State Game Area	WLD	37.3
LERC Comments: Description: NW1/4 NW1/4 exc a parcel com at a pt on the West line of sd Sec. 16, which is South 494.90 ft from the NW cor thereof, th continuing alg sd West section line South 312.30 ft, th at right angles to said West line East 363.00 ft, th North 312.30 ft, th West 363.00 ft to pt of beg.									
8149	14N	11E	17	NW	NE		Ecland State Game Area	WLD	39.7
LERC Comments: Description: NW1/4 NE1/4									

Retain						Tuscola County	Parcel Count: 119	Acreage: 3,648.6	
Parcel ID	Town	Range	Sec	QQ	Q	Subdivision	Project Area	Division	Acres
8148	14N	11E	17	NE	NE		Ecland State Game Area	WLD	39.7
LERC Comments:									
Description: NE1/4 NE1/4									
8165	15N	08E	12	SE	SW		Fish Point State Wildlife Area	WLD	34.2
LERC Comments:									
Description: Lot 4									
8167	15N	08E	13	NE	NW		Fish Point State Wildlife Area	WLD	53.2
LERC Comments:									
Description: Lot 1									
8166	15N	08E	13	NW	NE		Fish Point State Wildlife Area	WLD	39.2
LERC Comments:									
Description: NW1/4 NE1/4 sub to RR									
8168	15N	08E	13	SW	NW		Fish Point State Wildlife Area	WLD	8.1
LERC Comments:									
Description: Comm 40 rods W of the NE corner of Lot 2, th W to Saginaw Bay Shore line, th SW alg bay shore to the intersection of W line of said Lot 2, th S along W line of Lot 2 to the SW corner of Lot 2, th E onS line of said Lot 2 rods, th N 8 rods, th NE'ly to place of beginning, all in Lot 2.									
8169	15N	08E	13	SW	NW		Fish Point State Wildlife Area	WLD	30.9
LERC Comments:									
Description: Comm 2 rods E and 8 rods N of the SW corner of Lot 2, th S 8 rods, th E 80 rods to SE corner of Lot 2, th N 80 rods, th W 40 rods, th in a SW'ly direction to the place of beginning.									
2033500	15N	08E	30	NW	SE		Fish Point State Wildlife Area	WLD	44.1
LERC Comments:									
Description: The Easterly 34.49 acres, more or less, of Government Lot Two (2) of Section 30, the said parcel being all that portion of said Government Lot Two (2) lying easterly of a dividing line which begins on the shore of Saginaw Bay, the North point of which is North 2,050.25 feet from the Southeast corner of said Government Lot Two (2); thence South 79°00' West 657.5 feet; thence South 47°90' West 599.5 feet; the said dividing line from its said Northerly point thence running South 24°44'20" East to a point on the South line of said Government Lot Two (2) which is the Southerly point of the said dividing line, the said Southerly									

Dispose							Tuscola County	Parcel Count: 12	Acreage: 2.6
Parcel ID	Town	Range	Sec	QQ	Q	Subdivision	Project Area	Division	Acres
312108						Supervisor's Plat of Fish-Point Resort	Fish Point State Wildlife Area	WLD	0.1
LERC Comments: Description: LOT 39									
312109						Supervisor's Plat of Fish-Point Resort	Fish Point State Wildlife Area	WLD	0.1
LERC Comments: Description: LOT 43, 44									
312110						Supervisor's Plat of Fish-Point Resort	Fish Point State Wildlife Area	WLD	0.1
LERC Comments: Description: LOT 51									
312111						Supervisor's Plat of Fish-Point Resort	Fish Point State Wildlife Area	WLD	0.1
LERC Comments: Description: LOT 57									
312112						Supervisor's Plat of Fish-Point Resort	Fish Point State Wildlife Area	WLD	0.1
LERC Comments: Description: LOT 60									
312074						Shay Lake Heights Sub #1		WLD	0.2
LERC Comments: Description: W1/2 of Lot 67									
311975						Colbrook Plat	Columbia Township State Game Area	WLD	0.1
LERC Comments: Description: Block: 03, LOT 11									

Dispose							Tuscola County	Parcel Count: 12	Acreage: 2.6
Parcel ID	Town	Range	Sec	QQ	Q	Subdivision	Project Area	Division	Acres
312113						Supervisor's Plat of Fish-Point Resort	Fish Point State Wildlife Area	WLD	0.1
LERC Comments: Description: LOT 61									
7463	12N	09E	20	SE	NE		Tuscola State Game Area	WLD	0.8
LERC Comments: Description: Com 1772.5 ft E of where N & S 1/4 ln inters State Rd th S 264 ft, E 165 ft, N 264 ft, W 165 ft to pob ex E 37 ft thereof.									
8089	14N	07E	29	NE	SE		Quanicassee State Wildlife Area	WLD	0.1
LERC Comments: Description: Com 968 ft S & 1171.0 ft SWly along C L of M25 from E 1/4 cor, N 32 rds, SWly parallel with M25 5 rds, S 32 rds, NEly E rds to POB reserving N 1 rd for road purposes only.									
8087	14N	07E	29	NW	SE		Quanicassee State Wildlife Area	WLD	0.3
LERC Comments: Description: Commence at pt 753 ft N & 579 ft E from intersect of N & S 1/4 line and center line of M-25, N 58D E 450 ft, N 32D W 175 ft, S 58D W 70 ft, S 32D E 175 ft, N 58D E 70 ft to POB									
8086	14N	07E	29	SE	SW		Quanicassee State Wildlife Area	WLD	0.5
LERC Comments: Description: Lot 8 com at a pt 661.2 ft North & North 77D 55M East 700 ft, from SW cor of SE1/4 of SW1/4, South 12D 5M East 217.8 ft, North 77D 55M East 100 ft, North 12D 5M West 217.8 ft, South 77D 55M West 100 ft to pob,									



GRETCHEN WHITMER
GOVERNOR

STATE OF MICHIGAN
DEPARTMENT OF NATURAL RESOURCES
LANSING



DANIEL EICHINGER
DIRECTOR

SUBMITTED: August 15, 2022
RESUBMITTED: September 12, 2022

APPROVED
October 13, 2022
MICHIGAN NATURAL RESOURCES COMMISSION

Victoria Lischak
(ASSISTANT TO THE COMMISSION)

MEMORANDUM TO THE DIRECTOR

Information: Natural Resources Commission

Subject: Crystal Waters State Game Area Designation and Rules
Land Use Order of the Director Amendment No. 6 of 2022

Authority:

The Natural Resources and Environmental Protection Act, 1994 PA 451, authorizes the Director to issue orders to implement land use rules.

Discussion and Background:

In May 2021, the Department acquired a 680-acre parcel of public land for a new state game area in Southeast Michigan (Monroe County) known as the Crystal Waters Tract. The land transaction of \$3.675 million, provided by the Michigan Natural Resources Trust Fund and the Michigan United Conservation Clubs, marked a historic public land expansion for recreationalists in southeast Michigan. Public land is not easily accessible in southern Michigan, and most residents travel far distances to enjoy the use of public land. The acquisition of the Crystal Waters Tract will now provide residents with public access to hunting and fishing opportunities, seven inland water bodies, and more than six miles of hiking trails. In addition, the state game area supports a variety of habitat complexes and will be managed for deer, turkey, small game, and waterfowl habitat, along with hunting, fishing, and passive outdoor recreation opportunities like hiking, birding, and paddling. This acquisition adds access to high-quality outdoor recreation activities for 23 percent of the state's population that lives in one of the counties bordering the area.

The Department recommends designating the Crystal Waters Tract as the Crystal Waters State Game Area in the Land Use Orders of the Director. The Crystal Waters State Game Area will be added to the list of designated State Game and Wildlife Areas in Chapter 3 of Land Use Orders of the Director. In addition, the Department recommends implementing the following land use rules to properly manage and ensure the safe use of the state game area:


- A person shall not enter, use, or occupy the area between the hours of 11:00 p.m. and 4:00 a.m., unless otherwise permitted by posted notice.
- A person shall not build or use any ground fire of any kind.
- A person shall not target, skeet, or trap shoot.
- A person shall not launch a watercraft propelled by a gasoline or fuel-powered engine onto the waters within the state game area.
- A person shall not park at any location other than a designated parking lot.
- A person shall not discharge a firearm in a designated parking area.

Relevant Divisions have contributed to the preparation of this order. This order was submitted for information on September 8, 2022, at the Natural Resources Commission meeting. This item appeared on the Department's August 30, 2022 calendar and may be eligible for approval on October 13, 2022.




for

Jared Duquette, Chief
Wildlife Division




David Shaw, Chief
Law Enforcement Division




Jeff Stampfly, Chief
Forest Resources Division



Ronald A. Olson, Chief
Parks and Recreation Division



James Dexter, Chief
Fisheries Division



Shannon Lott
Natural Resources Deputy

I have analyzed and discussed these recommendations with staff and concur as to matters over which the Director has authority.



Daniel Eichinger, Director

Date: October 13, 2022

LAND USE ORDERS OF THE DIRECTOR

Amendment No. 6 of 2022

By authority conferred on the Director of the Department of Natural Resources by Section 504 of the Natural Resources Environmental Protection Act, 1994 PA 451, as amended, MCL 324.504, and in accordance with R 299.921 to R 299.933, the Director of the Department of the Natural Resources orders the following:

3.1a State game areas and wildlife areas listed.

Sec. 3.1a The designated state game areas and wildlife areas are: Adams township state game area – Hillsdale county; Allegan state game area – Allegan county; Almer township state game area – Tuscola county; Dr. Gordon Guyer Augusta creek state wildlife area – Kalamazoo county; Backus creek state game area – Roscommon county; Barry state game area – Barry county; Beaver islands state wildlife research area (Beaver island group and Fox island group) – Charlevoix and Leelanau counties; Betsie river state game area – Benzie county; Blendon township state game area – Ottawa county; Boyle lake state wildlife area – Berrien county; Brookfield township no. 1 state game area – Huron county; Brookfield township no. 2 state game area – Huron county; Brownstown prairie state wildlife area – Wayne county; Cannonsburg state game area – Kent county; Cass city state game area – Sanilac and Tuscola counties; Charlotte (Eaton township) state game area – Eaton county; Chelsea state game area – Washtenaw county; Chesterfield township state game area – Macomb county; Clark lake state wildlife area – Tuscola county; Columbia township state game area – Tuscola county; Cornish state game area – Van Buren county; Crane pond state game area – Cass county; Crow island state game area – Bay and Saginaw counties; Crystal waters state game area – Monroe county; Cusino state wildlife research area – Alger county; Dansville state game area – Ingham county; Davisburg state game area – Oakland county; Deford state game area – Sanilac and Tuscola counties; Denmark township state game area – Tuscola county; Edmore state game area – Montcalm and Isabella counties; Elmwood township state game area – Tuscola county; Erie state game area – Monroe county; Fabius township state game area – St. Joseph county; Fish point state wildlife area – Tuscola county; Flat river state game area – Ionia and Montcalm counties; Flynn township state game area – Sanilac county; Fraser township no. 1 (Townline road) state game area – Bay county; Fraser township no. 2 (Kitchen road) state game area – Bay county; Fuller woods state game area – Van Buren county; Fulton state game area – Kalamazoo county; Gageton state game area – Tuscola and Huron counties; Gladwin state game area – Gladwin county; Goose lake state game area – Washtenaw county; Gourdneck state game area – Kalamazoo county; Grand Haven state game area – Ottawa county; Grand river state game area – Ionia county; Grand river Gale road state game area – Ingham county; Grass lake state game area – Jackson county; Gratiot-Saginaw state game area – Gratiot and Saginaw counties; Gregory state game area – Livingston county; Haymarsh lake state game area – Mecosta county; Hillcrest state game area – Livingston county; Horseshoe lake state game area – Oakland county; Houghton lake state wildlife research area – Roscommon and Missaukee counties; Hubbard lake state game area – Alcona county; Keeler state game area – Van Buren county; Lake Interstate (Windsor township) state game area – Eaton county; Langston state game area – Montcalm county; Lapeer state game area – Lapeer county; Leidy lake state game area – St. Joseph county; Lost nation state game area – Hillsdale county; Manistee river state game area – Manistee county; Maple river state game – Clinton, Gratiot, and Ionia counties; Maple-River – Gratiot-Saginaw connector state game area – Gratiot county; Martiny lake state game area – Mecosta county; Middleville state game area – Barry county; Minden city state game area – Sanilac county; Murphy lake state game area – Tuscola county; Muskegon state game area – Muskegon and Newaygo counties; Muskrat lake state game area – Clinton county; Nayanquing point state wildlife area – Bay county; Oak grove state game area – Livingston county; Olive township state game area – Ottawa county; Oliver township state game area – Huron county; Onsted state game area – Lenawee county; Osceola-Missaukee grasslands state game area – Osceola and Missaukee counties; Pentwater river state game area – Oceana county; Pere Marquette state game area – Mason county; Petersburg state game area – Monroe county; Petobego state game area – Grand Traverse and Antrim counties; Pinconning township (Cody-Esty road) state game area – Bay county; Pointe Aux Peaux state wildlife area – Monroe county; Pointe Mouillee state game area – Monroe and Wayne counties; Port Huron state game area – St. Clair county; Portland state game area – Clinton and Ionia counties; Quanicassee state wildlife area – Bay and Tuscola counties; Rogue river state game area – Kent county; Rose lake state wildlife area – Clinton and

Shiawassee counties; Rush lake state game area – Huron county; Salt river marsh state wildlife area – Macomb county; Sandusky state game area – Sanilac county; Sanilac state game area – Sanilac county; Saranac-Lowell state game area – Kent and Ionia counties; Sharonville state game area – Jackson and Washtenaw counties; Shiawassee river state game area – Saginaw county; Somerset state game area – Hillsdale county; Spring creek state game area – St. Joseph county; St. Clair flats state wildlife area, St. Clair township state game area, and St. John's marsh state wildlife area – St. Clair county; Stanton state game area – Montcalm county; Tamarack lake state game area – Eaton county; Three rivers state game area – Cass and St. Joseph counties; Tuscola state game area – Tuscola county; Unadilla state wildlife area – Livingston and Washtenaw counties; Vassar state game area – Tuscola county; Verona state game area – Huron county; Vestaburg state game area – Montcalm county; Webster lake (Berrien township no. 1) state game area – Berrien county; Wigwam bay state wildlife area – Arenac county; Wildfowl bay state wildlife area – Huron county; and Windsor township state game area – Eaton county.

3.39 Crystal waters state game area, Monroe county, prohibited conduct.

Order 3.39 A person shall not do any of the following on the Crystal waters state game area, Monroe county:

- (1) Enter, use, or occupy the area between the hours of 11:00 p.m. and 4:00 a.m., unless otherwise permitted by posted notice.
- (2) Build or use any ground fire of any kind.
- (3) Target, skeet, or trap shoot.
- (4) Launch a watercraft propelled by a gasoline or fuel-powered engine onto the waters within the state game area.
- (5) Park at any location other than a designated parking lot.
- (6) Discharge a firearm in a designated parking area.

This amended order shall be posted on or after the 14th day of October, 2022.

Issued on this 13th day of October, 2022.



Daniel Eichinger
Director



GRETCHEN WHITMER
GOVERNOR

STATE OF MICHIGAN
DEPARTMENT OF NATURAL RESOURCES
LANSING



DANIEL EICHINGER
DIRECTOR

SUBMITTED: August 15, 2022
RESUBMITTED: September 12, 2022



MEMORANDUM TO THE DIRECTOR

Information: Natural Resources Commission

Subject: Silver Lake State Park ORV Area, Conditions for Use, Prohibited Conduct
Land Use Order of the Director Amendment No. 7 of 2022

Authority:

The Natural Resources and Environmental Protection Act, 1994 PA 451, authorizes the Director to issue orders to implement land use rules.

Discussion and Background:

Silver Lake State Park manages approximately 1,500 acres of critical dunes – 1/3 is operated under a concession contract (Mac Woods), 1/3 is open to pedestrians, and the other 1/3 is open to ORVs. Silver Lake State Park's ORV riding area is offered within approximately 450 acres from April 1st – October 31st annually. During the off-season the ORV area is relatively unused except by a few pedestrians.

From 2019 through 2021, the Parks and Recreation Division (PRD) partnered with third-party partners to hold equestrian riding events in the ORV area of Silver Lake State Park and in 2020 and 2021, PRD also partnered with third-party partners to hold fat tire biking events in the ORV area of Silver Lake State Park when it was closed to ORVs for the season. These events provided an opportunity for equestrian riders and fat tire bike enthusiasts to ride in the dunes of the ORV area of the park and allowed PRD to evaluate these activities to determine whether they were compatible uses and explore establishing an annual season for equestrian shoreline riding and fat tire bike riding.

The only potential issues identified by PRD staff were the collection of manure and capacity should equestrian riding be offered as a season. To address collection of manure, PRD has entered into an agreement with the Michigan Horse Council wherein it has agreed that in exchange for an opportunity for a dedicated season, its members/volunteers will coordinate and undertake the manure clean up necessary during the established season. Additionally, due to concerns related to adequate horse trailer and vehicle parking, as well as space on the shoreline for riding, the equestrian riding season will be managed through utilization of the Department's reservation system; therefore, requiring participants to make a reservation and secure a permit for the desired date of their equestrian ride.

With this assurance, PRD staff determined that due to the existing infrastructure, operational support, and public interest, Silver Lake State Park could easily expand these activities as recreational opportunities in the ORV area of the park during a time when it was closed for the season to ORV users. The following proposed Land Use Order would designate these activities as an annual season.

The language of this Land Use Order proposes to prohibit the use of flashing lights on or attached to a vehicle, except for manufactured installed hazard lights, due to confusion of whether the lights are from a recreational vehicle or an emergency vehicle.

Additionally, the language of this Land Use Order proposes to prohibit the use of rental vehicles in the ORV area, except for those permitted for use pursuant to Administrative Rule 299.922(dd), which would be those rental vehicles that have a valid permit from the Department to conduct commercial operation on state land due to encroachment of commercial rental operations advertising that the use of their rental vehicles may occur within the ORV area of Silver Lake State Park, which negatively impacts the concession contracts the Department entered into with the awarded concessionaires to allow their commercial operation to be conducted in this area.

Silver Lake State Park ORV Area, Conditions for Use, Prohibited Conduct
Land Use Order of the Director Amendment No. 7 of 2022

Page 4


September 12, 2022

Relevant Divisions have contributed to the preparation of this order. This order was submitted for information on September 8, 2022, at the Natural Resources Commission meeting. This item appeared on the Department's August 30, 2022 calendar and may be eligible for approval on October 13, 2022.




for

Jared Duquette, Chief
Wildlife Division




David Shaw, Chief
Law Enforcement Division




Jeff Stampfly, Chief
Forest Resources Division



Ronald A. Olson, Chief
Parks and Recreation Division



James Dexter, Chief
Fisheries Division



Shannon Lott
Natural Resources Deputy

I have analyzed and discussed these recommendations with staff and concur as to matters over which the Director has authority.



Daniel Eichinger, Director

Date: October 13, 2022

LAND USE ORDERS OF THE DIRECTOR

Amendment No. 7 of 2022

By authority conferred on the Director of the Department of Natural Resources by Section 504 of the Natural Resources Environmental Protection Act, 1994 PA 451, MCL 324.504, and in accordance with R 299.921 to R 299.933, the Director of the Department of Natural Resources orders the following:

5.9 Silver lake state park ORV area, conditions for use, prohibited conduct.

Order 5.9 State lands of Silver lake SP posted as the ORV area:

(1) A person shall not do any of the following:

(a) Possess or consume an alcoholic beverage at any time in the ORV area, ORV welcome center area, pedestrian area, or any area extending one-quarter of a mile from the boundary of the ORV area.

(b) Leave a vehicle, trailer, or other equipment or contrivance unattended in the ORV welcome center area at any time without first obtaining written permission from the department.

(c) Operate a remote-controlled device within the ORV area.

(d) Utilize any color of flashing lights on or attached to a vehicle, except for manufactured installed hazard lights.

(e) Utilize a rental vehicle in the ORV area, except for those permitted for use pursuant to Administrative Rule 299.922(dd). This prohibition does not apply to owned, financed or leased personal vehicles.

(2) A person may do the following, at their own risk, from a half hour before sunrise and until a half hour after sunset:

(a) From November 1st until November 30th each year access the ORV area for the use of equestrian riding after securing the required permit from the Department. Normal use of the pedestrian parking lot by motorized vehicles and trailers for parking shall be allowed.

(b) From December 15th until March 15th each year access the ORV area for the use of fat tire bikes. Normal use of the pedestrian parking lot by motorized vehicles for parking shall be allowed.

(i) The uses identified above do not allow for any of the following:

(a) Disturbance of the land beyond normal use of equestrians or tire tread by peddling.

(b) Disturbance of any vegetation.

(c) Access through or beyond the roped or signed protected areas.

(d) Use of a motorized vehicle in the ORV area, except for use by the department or vehicles used by volunteers authorized by the department.

This order shall be posted on or after the 14th day of October 2022.

Issued on this 13th day of October 2022.



Daniel Eichinger
Director