



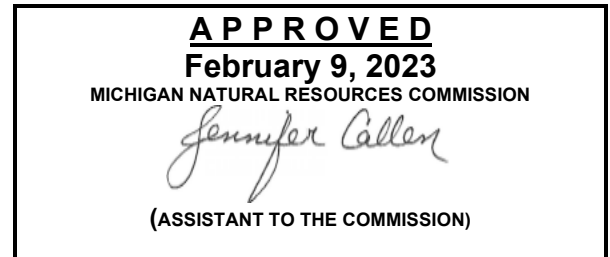
GRETCHEN WHITMER
GOVERNOR

STATE OF MICHIGAN
DEPARTMENT OF NATURAL RESOURCES
LANSING



SHANNON LOTT
ACTING DIRECTOR

SUBMITTED: December 12, 2022
RESUBMITTED: January 17, 2023



MEMORANDUM TO THE DIRECTOR

Information: Natural Resources Commission

Subject: Public Act 288 (PA 288) of 2016; Forest Road Inventory Update
Land Use Orders of the Director Amendment No. 1 of 2023

Authority:

The Natural Resources and Environmental Protection Act, 1994 PA 451, authorizes the Director to issue orders to implement land use rules.

Discussion and Background:

Under Part 721, Michigan Trailways, of the Natural Resources and Environmental Protection Act, the Department is required to:

1. Open forest roads to motorized use by the public unless designated otherwise by the Department pursuant to the procedure for a Land Use Order of the Director; and
2. Annually post to its website the total miles of forest roads open to motorized use and a map or maps of those forest roads.

Additionally, before the Michigan Department of Natural Resources (Department) newly restricts a road from being used to access public land, the local unit of government shall be provided a written notice that includes the reason for the restriction.

On December 14, 2017, the Director approved Land Use Order of the Director (LUOD) Amendment No. 5 of 2017 for the Northern Lower Peninsula (NLP), which identified forest roads open to off-road vehicle (ORV) use as an inventory of all forest roads in this region. On December 13, 2018, the Director approved LUOD Amendment No. 7 of 2018 identifying forest roads in the Upper Peninsula (UP) and Southern Lower Peninsula (SLP), opened to ORV use and total miles of forest roads in these regions. The maps with the approved state-managed forest roads open and closed to ORV use are posted on the Department's website.

To ensure that the Department's forest road inventory contains the most accurate information possible, Department staff conduct field checks of the inventory on a regular basis. As a result of these efforts, ongoing refinements, error corrections, and proposed changes to the data will occur on an annual basis. In addition, the Department will continue to work with and accept comments from members of the public, stakeholder organizations, local unit of government officials, and tribal entities to consider proposed changes to the forest road inventory or ORV use on forest roads annually. And finally, Department staff also continue to review forest road use, changing circumstances, land use patterns, resource protection, and other factors to

ensure that arising issues are appropriately addressed. The types of changes that may be proposed include opening roads to ORV use, closing roads to ORV use, closing roads to all conventional vehicles and ORVs, and changes that reflect efforts to ensure accuracy of the data. The maps are updated annually to reflect any modifications that result from these efforts.

The process for proposing changes to the forest road inventory commenced in 2018 for the NLP and starting in 2019 proposed changes in the UP and SLP were added to the process. Proposals for changing the forest road inventory, including the potential closure of roads to conventional vehicles and ORV use, can be initiated by Department staff or as a result of comments from the public, stakeholder organizations, local units of government, or tribal entities. Proposed changes are vetted through a thorough review process that includes input from each of the Department resource managing divisions, notification to tribal entities and local units of government, and an opportunity for public input on the proposed changes.

As a result of implementing this process statewide, ground truthing revealed some road segments previously mapped did not exist on the ground or were mapped in error, roads that did not meet the definition of a forest road were included in the maps, and road segments that weren't originally mapped that should be added to the maps.

As compared to the forest road mileages that are currently published on the Department's website, the 2022 proposals result in total statewide forest road mileage changes, as follows:

- Removal of 28.3 miles of roads from the state forest road maps due to closure to conventional vehicles and ORVs for resource damage and protection reasons.
- Deletion of 23.3 miles of roads due to data cleanup as these roads do not exist on the ground, are duplicate roads, or will be removed as a result of data reconciliation.
- Addition of 39.7 miles of roads to the maps following discovery of roads existing on the ground but not previously included in the forest road inventory. This additional mileage includes 26.5 miles of roads that will be open for ORV use, 12.9 miles closed to ORVs, & 0.3 miles seasonally closed to ORVs.

Incorporating these proposed changes, the overall forest road mileage, by region, is as follows:

- Upper Peninsula: 5,503.4 (98.1%) miles open to ORV use in the UP of a total 5,612.8 miles of state forest roads. The percentage of roads open to ORVs increased by 0.1% from 2021.
- Northern Lower Peninsula: 6,109.9 (83.6 %) miles open to ORV use in the NLP of a total 7,309.2 miles of state forest roads. The percentage of roads open to ORVs increased by 0.1 % from 2021.
- Southern Lower Peninsula: 10.1 (2.8%) miles open to ORV use in the SLP of a total 365.0 miles of state forest roads. The percentage of roads open to ORVs (2.8%) remained the same from 2021.

Along with state forest roads that are designated on the maps as either open or closed to ORV use, many state forest roads are also designated as being open for ORV use on a seasonal basis only. Some examples for seasonal openings include ensuring ORV access to safe ice during the winter months for ice fishing purposes or opening state forest roads for ORV use that

are restricted at other times of the year due to nesting seasons for endangered species. State forest roads that are open for ORV use on a seasonal basis are designated as such on the maps and will also be appropriately posted on the ground to ensure that the public is aware of when it is legal to operate an ORV on that specific state forest road.

As required by PA 288, all county and township officials were notified and made aware of potential changes in their governmental units and directed to the Department's forest roads webpage to see specific changes and reasons for restrictions. The Department received 12 comments on the proposed changes during the public engagement period from November 1, 2022, through December 1, 2022. Tribal notification also occurred during this time.

The maps with the approved state-managed forest roads that are open or closed to ORV use statewide will be published online by April 1, 2023. Signs will be posted on the state-managed forest roads closed to ORV use.

Relevant Divisions have contributed to the preparation of this order. This order is being submitted for information on January 12, 2023, at the Natural Resources Commission meeting. This appeared on the Department's January 3, 2023, calendar and may be eligible for approval on February 9, 2023.


Public Act 288 of 2016; Forest Road Inventory Statewide Proposed Changes
Land Use Order of the Director Amendment No. 1 of 2023

Page 4

January 17, 2023



Jared Duquette, Chief
Wildlife Division



David Shaw, Chief
Law Enforcement Division



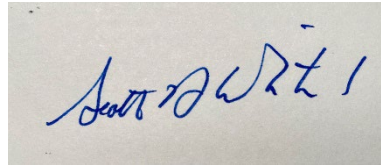
Jeffery J. Stampfly, Chief
Forest Resources Division



Ronald A. Olson, Chief
Parks and Recreation Division




James Dexter, Chief
Fisheries Division



Scott Whitcomb
Acting Natural Resources Deputy

I have analyzed and discussed these recommendations with staff and concur as to matters over which the Director has authority.



Shannon Lott, Acting Director

Date: February 9, 2023

LAND USE ORDERS OF THE DIRECTOR

Amendment No. 1 of 2023

By authority conferred on the Director of the Department of Natural Resources by Section 504 of the Natural Resources Environmental Protection Act, 1994 PA 451, as amended, MCL 324.504, and in accordance with R 299.921 to R 299.933, the Director of the Department of the Natural Resources orders the following:


9.1 State-owned lands, motorized vehicle use prohibited, exception.

Order 9.1 (1) Unless otherwise provided in this chapter, an individual shall not operate a motorized vehicle, other than a snowmobile unless the motorized vehicle is operated on a forest road, designated route, designated trail, or designated area illustrated as open on the access map as published on the department website and dated April 1, 2023.

(2) A person shall not operate a wheeled motorized vehicle on a forest road, designated route, designated trail, or designated area designated as "seasonal" on the access map as published on the department website during the closure dates as posted by the department.

This amended order shall be posted on or after the 1st day of April 2023.

Issued on this 9th day of February 2023.

A handwritten signature in blue ink, reading "Shannon Lott", is displayed on a light gray rectangular background.

Shannon Lott
Acting Director



GRETCHEN WHITMER
GOVERNOR

STATE OF MICHIGAN
DEPARTMENT OF NATURAL RESOURCES
LANSING



SHANNON LOTT
ACTING DIRECTOR

January 17, 2023

MEMORANDUM TO THE DIRECTOR

Information: Natural Resources Commission

Subject: State Land Review Recommendations for:
Alger, Allegan, Barry, Bay, Gladwin, Lake, Midland, Montmorency, Presque
Isle, Schoolcraft, and Wexford Counties (Group 6)

In accordance with the 2013 Managed Public Land Strategy, adopted by Public Act 240 of 2013, review of the parcels in Group 6 of the State Land Review has been completed. These recommendations are made for Department of Natural Resources (DNR) managed lands that meet the specified criteria in Alger, Allegan, Barry, Bay, Gladwin, Lake, Midland, Montmorency, Presque Isle, Schoolcraft, and Wexford Counties.

The review was conducted by staff from all DNR resource managing divisions in compliance with the procedure adopted by the DNR. Review of all parcels was completed at the local, regional, and statewide levels. Additional programmatic review was conducted by the Department of Environment, Great Lakes and Energy, the Michigan History Center, and pertinent DNR programs such as Real Estate and Minerals Management. Two virtual public meetings were held on November 2 and November 3, 2022. Comments received at the meetings during the online public comment period were considered in the recommendations discussed with the Land Exchange Review Committee (LERC).

The Land Acquisition Strategy Team (team), which is coordinating the State Land Review process, reviewed the local and regional recommendations and prepared the parcel recommendations for public review. The team then compiled the public input for review by the LERC. Following DNR procedure, the LERC reviewed the public input and prepared final parcel recommendations on December 5, 2022.

If the final recommendations are approved, DNR staff will obtain all other approvals that may be required prior to conveyance from appropriate state or federal agencies.

State Land Review Parcel Reports

Attached are the State Land Review Parcel Reports and the recommended parcel classifications by county. All parcels designated as "Alternate Conservation Owner," "Exchange," or "Dispose" have been reviewed for possible restrictions due to funding source or deed conditions that may affect conveyance.

In addition to the attached reports, the Group 6 State Land Review Recommendations for the eleven identified counties, final parcel classifications, and individual parcel locations can be viewed via an interactive map which can be found on the State Land Review webpage at Michigan.gov/PublicLands, by entering the DNR Parcel Number in the search screen.

Recommendations


1. That the Director approve of the parcel recommendations as presented in the attached reports.
2. That the parcels classified as “Retain” be retained in state ownership and DNR administration, and that the identified land administering divisions be formally designated as the managing division of the parcels.
3. That the parcels classified as “Alternate Conservation Organization” be disposed of by exchange, sale, or transfer to alternate units of government or conservation organizations. If parcels are not acquired by Alternate Conservation Organizations, they will be retained by the DNR.
4. That the parcels classified as “Exchange” be made available and marketed for land exchange opportunities for a period of two years from the date of approval. Parcels that are not involved in a proposed exchange transaction after two years has expired will be disposed of through the disposal process.
5. That the parcels classified as “Dispose” be disposed of by exchange, auction, sale, or transfer. Before being offered to the general public, all parcels will first be offered to local and county government entities. Mineral rights will be reviewed when parcels are prepared for disposition.
6. That, unless specifically required by law dictating where sale proceeds are to be deposited, the proceeds from any sale will be deposited into the Land Exchange Facilitation Fund and used to acquire replacement land.

The Group 6 State Land Review Recommendations for the eleven identified counties will be eligible for approval on February 7, 2023. Parcels exceeding 80 acres requiring public notice were published in the Montmorency County Tribune and the Gladwin County Record on January 4, 2023, the Marquette Mining Journal, Lake County Star, Midland Daily, Presque Isle Advance, Pioneer Tribune, and Cadillac News on January 5, 2023; and appear on the DNR's Notices of Public Land Transactions webpage at www.michigan.gov/publiclandnotices.

State Land Review Recommendations for Alger, Allegan, Barry, Bay, Gladwin, Lake, Midland, Montmorency, Presque Isle, Schoolcraft, and Wexford Counties (Group 6)

Page 3 of 3

January 17, 2023



James L. Dexter, Chief
Fisheries Division



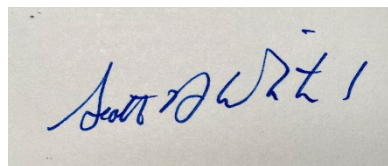
Jeffery J. Stampfly, Chief
Forest Resources Division



Ronald A. Olson, Chief
Parks and Recreation Division



Jared Duquette, Chief
Wildlife Division




Scott Whitcomb
Acting Natural Resources Deputy



Kristin Phillips
Chief Administrative Officer

I approve the staff recommendations.



Shannon Lott
Acting Director

Date Approved: February 9, 2023

State Land Review Parcels Report

Alger County

Michigan Department of Natural Resources

Review Decision	Parcel Count	Approximate Acres
Retain	68	2,498.9
Alternate Conservation Owner	11	48.8
Exchange	10	410.6
Dispose	9	305.3



01/31/2023

Retain						Alger County	Parcel Count: 68	Acreage: 2,498.9	
Parcel ID	Town	Range	Sec	QQ	Q	Subdivision	Project Area	Division	Acres
8501	44N	21W	24	NW	SW		Gwinn Forest Management Unit	FRD	39.9
LERC Comments: Description: NW1/4 SW1/4									
8504	44N	21W	24	NW	SE		Gwinn Forest Management Unit	FRD	39.9
LERC Comments: Description: NW1/4 SE1/4									
8503	44N	21W	24	SE	SW		Gwinn Forest Management Unit	FRD	39.9
LERC Comments: Description: SE1/4 SW1/4									
8500	44N	21W	24	NE	SW		Gwinn Forest Management Unit	FRD	39.9
LERC Comments: Description: NE1/4 SW1/4									
8502	44N	21W	24	SW	SW		Gwinn Forest Management Unit	FRD	39.9
LERC Comments: Description: SW1/4 SW1/4									
8505	44N	21W	24	SW	SE		Gwinn Forest Management Unit	FRD	39.9
LERC Comments: Description: SW1/4 SE1/4									
10429	44N	21W	25	SW	NW		Gwinn Forest Management Unit	FRD	39.5
LERC Comments: Description: SW1/4 NW1/4									

Retain						Alger County	Parcel Count: 68	Acreage: 2,498.9	
Parcel ID	Town	Range	Sec	QQ	Q	Subdivision	Project Area	Division	Acres
10430	44N	21W	25	NW	SW		Gwinn Forest Management Unit	FRD	39.5
LERC Comments: Description: NW1/4 SW1/4									
10428	44N	21W	25	NW	NW		Gwinn Forest Management Unit	FRD	39.5
LERC Comments: Description: NW1/4 NW1/4									
8542	44N	22W	05	SE	SW		Gwinn Forest Management Unit	FRD	40.4
LERC Comments: Description: SE1/4 SW1/4									
8541	44N	22W	05	NE	SW		Gwinn Forest Management Unit	FRD	40.5
LERC Comments: Description: NE1/4 SW1/4									
8549	44N	22W	06	SE	NW		Gwinn Forest Management Unit	FRD	40
LERC Comments: Description: SE1/4 NW1/4									
8550	44N	22W	06	NW	SW		Gwinn Forest Management Unit	FRD	40.3
LERC Comments: Description: NW1/4 SW1/4									
8548	44N	22W	06	SW	NW		Gwinn Forest Management Unit	FRD	39.3
LERC Comments: Description: SW1/4 NW1/4									

Retain						Alger County	Parcel Count: 68	Acreage: 2,498.9	
Parcel ID	Town	Range	Sec	QQ	Q	Subdivision	Project Area	Division	Acres
8551	44N	22W	06	SW	SW		Gwinn Forest Management Unit	FRD	41.2
LERC Comments: Description: SW1/4 SW1/4									
8577	44N	22W	10	NW	SW			FRD	5.9
LERC Comments: Description: NW1/4 SW1/4 ex that part lying N of US-41 r/w extending 100 ft each side centerline									
1122651	44N	22W	10	SE	SW			FRD	9.3
LERC Comments: Description: SE1/4 SW1/4 EXC that part lying N of US-41 R/W extending 100 ft each side of centerline									
1122650	44N	22W	10	SW	SW			FRD	35.7
LERC Comments: Description: SW1/4 SW1/4 EXC that part lying N of US-41 R/W extending 100 ft each side of centerline									
8606	44N	22W	14	NE	SE			FRD	40.7
LERC Comments: Description: NE1/4 SE1/4									
8600	44N	22W	14	SW	NW			FRD	40.8
LERC Comments: Description: SW1/4 NW1/4									
8607	44N	22W	14	NW	SE			FRD	40.7
LERC Comments: Description: NW1/4 SE1/4									

Retain						Alger County	Parcel Count: 68	Acreage: 2,498.9	
Parcel ID	Town	Range	Sec	QQ	Q	Subdivision	Project Area	Division	Acres
8609	44N	22W	14	SE	SE			FRD	40.7
LERC Comments: Description: SE1/4 SE1/4									
8601	44N	22W	14	SE	NW			FRD	40.8
LERC Comments: Description: SE1/4 NW1/4									
8631	44N	22W	17	SE	SE		Gwinn Forest Management Unit	FRD	40.5
LERC Comments: Description: SE1/4 SE1/4									
8630	44N	22W	17	NE	SE		Gwinn Forest Management Unit	FRD	40.5
LERC Comments: Description: NE1/4 SE1/4									
8661	44N	22W	20	NE	NE		Gwinn Forest Management Unit	FRD	40.3
LERC Comments: Description: NE1/4 NE1/4									
9269	45N	22W	12	SE	SE		Gwinn Forest Management Unit	FRD	40.3
LERC Comments: Description: SE1/4 SE1/4									
9268	45N	22W	12	NE	SE		Gwinn Forest Management Unit	FRD	40.4
LERC Comments: Description: NE1/4 SE1/4									

Retain							Alger County	Parcel Count: 68	Acreage: 2,498.9
Parcel ID	Town	Range	Sec	QQ	Q	Subdivision	Project Area	Division	Acres
9270	45N	22W	13	NE	NE		Gwinn Forest Management Unit	FRD	40.9
LERC Comments: Description: NE1/4 NE1/4									
9324	45N	22W	17	NW	SW		Gwinn Forest Management Unit	FRD	40.6
LERC Comments: Description: NW1/4 SW1/4									
9322	45N	22W	17	SW	NW		Gwinn Forest Management Unit	FRD	40.3
LERC Comments: Description: SW1/4 NW1/4									
9325	45N	22W	17	SW	SW		Gwinn Forest Management Unit	FRD	40.3
LERC Comments: Description: SW1/4 SW1/4									
9348	45N	22W	19	NE	SE		Gwinn Forest Management Unit	FRD	39.8
LERC Comments: Description: NE1/4 SE1/4									
9472	45N	22W	36	SE	NW		Gwinn Forest Management Unit	FRD	40.4
LERC Comments: Description: SE1/4 NW1/4									
9474	45N	22W	36	NW	SW		Gwinn Forest Management Unit	FRD	39.9
LERC Comments: Description: NW1/4 SW1/4									

Retain						Alger County	Parcel Count: 68	Acreage: 2,498.9	
Parcel ID	Town	Range	Sec	QQ	Q	Subdivision	Project Area	Division	Acres
9471	45N	22W	36	SW	NW		Gwinn Forest Management Unit	FRD	40.4
LERC Comments: Description: SW1/4 NW1/4									
9563	46N	17W	07	NW	NW		Shingleton Forest Management Unit	FRD	33.8
LERC Comments: Description: NW1/4 NW1/4									
342571	46N	19W	01	NW	SW		Lake Superior Public Water Access Site	PRD	2.5
LERC Comments: Description: That pt of Govt Lot 3 desc as com at the sec cor com of Sec 1, 2, 11 and 12, th N 0d36'46" W 1,963.50 ft alg th sec li com to Secs. 1 & 2, th alg the adjusted gov survey meander li N 69d23'06" E 337.27 ft and N 38d44'41" E 168.75 ft to the POB, cont alg sd meander li N 38d44'41" E 161.55 ft & N 14d59'52" E 385.31 ft & N 25d06'19" E 4.62 ft to the shoreline of Lake Superior, th S 04d33'00" E 651.05 ft to the N li of Munising Ave (old M-94) th alg sd N li S 34d33'43" W 55.70 ft and alg a curve to the right having a radius of 730.64 ft, a central angle of 21d17'24", an arc of 271.49 ft and a chord that bears S 45d12'11" W									
1123073	47N	17W	16	SE	NE		Shingleton Forest Management Unit	FRD	21
LERC Comments: Description: W1/2 SE1/4 NE1/4									
10876	47N	17W	16	NE	NE		Shingleton Forest Management Unit	FRD	21.1
LERC Comments: Description: W1/2 NE1/4 NE1/4									
11828	48N	15W	28	NE	SE		Shingleton Forest Management Unit	FRD	40.1
LERC Comments: Description: NE1/4 SE1/4									
11829	48N	15W	28	SE	SE		Shingleton Forest Management Unit	FRD	40.3
LERC Comments: Description: SE1/4 SE1/4									

Retain						Alger County	Parcel Count: 68	Acreage: 2,498.9	
Parcel ID	Town	Range	Sec	QQ	Q	Subdivision	Project Area	Division	Acres
11855	48N	15W	34	NE	NE		Shingleton Forest Management Unit	FRD	40.1
LERC Comments: Description: NE1/4 NE1/4									
11861	48N	15W	34	SE	NW		Shingleton Forest Management Unit	FRD	40.8
LERC Comments: Description: SE1/4 NW1/4									
11858	48N	15W	34	SW	NE		Shingleton Forest Management Unit	FRD	3.5
LERC Comments: Description: SW1/4 NE1/4 lying S of RR r/w									
11864	48N	15W	34	NE	SW		Shingleton Forest Management Unit	FRD	13.5
LERC Comments: Description: NE1/4 SW1/4 lying N of RR r/w									
11860	48N	15W	34	NW	NW		Shingleton Forest Management Unit	FRD	40.7
LERC Comments: Description: NW1/4 NW1/4									
11859	48N	15W	34	SW	NE		Shingleton Forest Management Unit	FRD	35.9
LERC Comments: Description: SW1/4 NE1/4 lying N of RR r/w									
11863	48N	15W	34	NE	SW		Shingleton Forest Management Unit	FRD	25.3
LERC Comments: Description: NE1/4 SW1/4 lying S of RR r/w									

Retain							Alger County	Parcel Count: 68	Acreage: 2,498.9
Parcel ID	Town	Range	Sec	QQ	Q	Subdivision	Project Area	Division	Acres
11856	48N	15W	34	NW	NE		Shingleton Forest Management Unit	FRD	40.3
LERC Comments: Description: NW1/4 NE1/4									
11934	48N	16W	26	SE	SW		Shingleton Forest Management Unit	FRD	40.7
LERC Comments: Description: SE1/4 SW1/4									
11936	48N	16W	26	NW	SE		Shingleton Forest Management Unit	FRD	40.5
LERC Comments: Description: NW1/4 SE1/4									
11937	48N	16W	26	SW	SE		Shingleton Forest Management Unit	FRD	40.5
LERC Comments: Description: SW1/4 SE1/4									
11932	48N	16W	26	NE	SW		Shingleton Forest Management Unit	FRD	40.7
LERC Comments: Description: NE1/4 SW1/4									
12185	49N	13W	11	SE	SW		Shingleton Forest Management Unit	FRD	39.2
LERC Comments: Description: SE1/4 SW1/4									
12221	49N	13W	14	SW	NW		Shingleton Forest Management Unit	FRD	39.5
LERC Comments: Description: SW1/4 NW1/4									

Retain						Alger County	Parcel Count: 68	Acreage: 2,498.9	
Parcel ID	Town	Range	Sec	QQ	Q	Subdivision	Project Area	Division	Acres
12222	49N	13W	14	NW	SW		Shingleton Forest Management Unit	FRD	39.6
LERC Comments: Description: NW1/4 SW1/4									
12233	49N	13W	15	NE	SE		Shingleton Forest Management Unit	FRD	40
LERC Comments: Description: NE1/4 SE1/4									
12236	49N	13W	15	SE	SE		Shingleton Forest Management Unit	FRD	39.9
LERC Comments: Description: SE1/4 SE1/4									
12241	49N	13W	22	NW	NE		Shingleton Forest Management Unit	FRD	40
LERC Comments: Description: NW1/4 NE1/4									
12240	49N	13W	22	NE	NE		Shingleton Forest Management Unit	FRD	40.1
LERC Comments: Description: NE1/4 NE1/4									
12449	49N	15W	14	SW	NW		Shingleton Forest Management Unit	FRD	39.5
LERC Comments: Description: SW1/4 NW1/4									
12450	49N	15W	14	SE	NW		Shingleton Forest Management Unit	FRD	39.6
LERC Comments: Description: SE1/4 NW1/4									

Retain							Alger County	Parcel Count: 68	Acreage: 2,498.9
Parcel ID	Town	Range	Sec	QQ	Q	Subdivision	Project Area	Division	Acres
12556	49N	15W	25	NE	NW		Shingleton Forest Management Unit	FRD	40.2
LERC Comments: Description: NE1/4 NW1/4									
12557	49N	15W	25	NE	SE		Shingleton Forest Management Unit	FRD	40.3
LERC Comments: Description: NE1/4 SE1/4									
12554	49N	15W	25	SW	NE		Shingleton Forest Management Unit	FRD	40.3
LERC Comments: Description: SW1/4 NE1/4									
12555	49N	15W	25	SE	NE		Shingleton Forest Management Unit	FRD	40.3
LERC Comments: Description: SE1/4 NE1/4									
12665	49N	15W	35	SW	NW		Shingleton Forest Management Unit	FRD	40.3
LERC Comments: Description: SW1/4 NW1/4									

Alternate Conservation Owner

Alger County

Parcel Count: 11

Acreage: 48.8

Parcel ID	Town	Range	Sec	QQ	Q	Subdivision	Project Area	Division	Acres
-----------	------	-------	-----	----	---	-------------	--------------	----------	-------

8842 45N 20W 12 NW SW

LERC Comments:

Description: NW1/4 of SW1/4, the East 3.53 Acres of Island #1

PRD 3.4

1123075 48N 13W 19 NW SE

LERC Comments:

Description: Part of Govt Lot 8 in NW1/4 SE1/4

PRD 1

11482 48N 13W 19 NE SW

LERC Comments:

Description: Part of Govt Lot 8 in NE1/4 SW1/4

PRD 20.4

11545 48N 14W 22 NE NE

LERC Comments:

Description: W1/2 NE1/4 NE1/4

FRD 20.2

2022233 48N 14W 33 SW SW

LERC Comments:

Description: Island in Owl Lake (CCN 001)

PRD 0.8

2022234 48N 16W 33 SE SW

LERC Comments:

Description: Island in Long Lake (CCN 002)

PRD 0.6

2022238 48N 16W 35 NE SE

LERC Comments:

Description: Island in Crooked Lake (CCN 003)

PRD 0.3

Alternate Conservation Owner

Alger County

Parcel Count: 11

Acreage: 48.8

Parcel ID	Town	Range	Sec	QQ	Q	Subdivision	Project Area	Division	Acres
2022242	48N	16W	36	NW	NW			PRD	0.1
LERC Comments:									
Description: Island in Nevins Lake (CCN 007)									
2022241	48N	16W	36	SE	NW			PRD	0.5
LERC Comments:									
Description: Island in Nevins Lake (CCN 006)									
2022240	48N	16W	36	SE	NE			PRD	1.2
LERC Comments:									
Description: Island in Nevins Lake (CCN 005)									
2022239	48N	16W	36	NE	SE			PRD	0.3
LERC Comments:									
Description: Island in Nevins Lake (CCN 004)									

Exchange						Alger County		Parcel Count: 10	Acreage: 410.6	
Parcel ID	Town	Range	Sec	QQ	Q	Subdivision		Project Area	Division	Acres
8348	44N	21W	02	NE	SW			Gwinn Forest Management Unit	FRD	40.2
LERC Comments: Description: NE1/4 SW1/4										
8355	44N	21W	03	NE	NE			Gwinn Forest Management Unit	FRD	42.2
LERC Comments: Description: NE1/4 NE1/4										
8357	44N	21W	03	SW	NE			Gwinn Forest Management Unit	FRD	40.2
LERC Comments: Description: SW1/4 NE1/4										
8364	44N	21W	03	NE	SE			Gwinn Forest Management Unit	FRD	40.2
LERC Comments: Description: NE1/4 SE1/4										
8358	44N	21W	03	SE	NE			Gwinn Forest Management Unit	FRD	40.2
LERC Comments: Description: SE1/4 NE1/4										
8556	44N	22W	07	NW	SE			Gwinn Forest Management Unit	FRD	39.4
LERC Comments: Description: NW1/4 SE1/4										
9096	45N	22W	01	NW	NE			Gwinn Forest Management Unit	FRD	43.5
LERC Comments: Description: NW1/4 NE1/4										

Exchange						Alger County		Parcel Count: 10	Acreage: 410.6	
Parcel ID	Town	Range	Sec	QQ	Q	Subdivision	Project Area	Division	Acres	
9097	45N	22W	01	SW	NE		Gwinn Forest Management Unit	FRD	40.8	
LERC Comments:										
Description: SW1/4 NE1/4										
9095	45N	22W	01	NE	NE		Gwinn Forest Management Unit	FRD	43.8	
LERC Comments:										
Description: NE1/4 NE1/4										
11399	47N	22W	18	NE	SW		Gwinn Forest Management Unit	FRD	40.1	
LERC Comments:										
Description: NE1/4 SW1/4										

Dispose						Alger County	Parcel Count: 9	Acreage: 305.3	
Parcel ID	Town	Range	Sec	QQ	Q	Subdivision	Project Area	Division	Acres
10432	44N	21W	25	SE	SE		Gwinn Forest Management Unit	FRD	39.7
LERC Comments: Description: SE1/4 SE1/4									
10431	44N	21W	25	NE	SE		Gwinn Forest Management Unit	FRD	39.7
LERC Comments: Description: NE1/4 SE1/4									
10467	44N	21W	36	NE	SE		Gwinn Forest Management Unit	FRD	39.7
LERC Comments: Description: NE1/4 SE1/4									
10466	44N	21W	36	SE	NE		Gwinn Forest Management Unit	FRD	39.8
LERC Comments: Description: SE1/4 NE1/4									
10463	44N	21W	36	NE	NE		Gwinn Forest Management Unit	FRD	39.9
LERC Comments: Description: NE1/4 NE1/4									
8946	45N	21W	11	NW	NW		Gwinn Forest Management Unit	FRD	6.7
LERC Comments: Description: A parcel of land in NW1/4 NW1/4, 100 feet wide being parallel with and adj to the N'ly bank of Black Creek; also a strip of land 100 ft wide being parallel with and adj to the S'ly bank of Black Creek.									
9356	45N	22W	20	SW	NW		Gwinn Forest Management Unit	FRD	39.7
LERC Comments: Description: SW1/4 NW1/4									

Dispose

Alger County

Parcel Count: 9

Acreage: 305.3

Parcel ID	Town	Range	Sec	QQ	Q	Subdivision	Project Area	Division	Acres
12243	49N	13W	22	NE	SW		Shingleton Forest Management Unit	FRD	39.9
LERC Comments:									
Description: NE1/4 SW1/4									
12418	49N	14W	14	SE	NW			FRD	20.2
LERC Comments: Offer to NPS - Pictured Rocks first.									
Description: E1/2 SE1/4 NW1/4									

State Land Review Parcels Report

Allegan County

Michigan Department of Natural Resources

Review Decision	Parcel Count	Approximate Acres
Retain	473	1,886.2
Alternate Conservation Owner	1	0.8
Exchange	74	12.8
Dispose	47	22.9



02/01/2023

Retain		Allegan County				Parcel Count: 473		Acreage: 1,886.2	
Parcel ID	Town	Range	Sec	QQ	Q	Subdivision	Project Area	Division	Acres
376593						Batchelor and Dunham's Addition		WLD	1.8
LERC Comments: Description: Lot 38-39-40-47 The right and privilege to perpetually over-flow to the center of Kalamazoo River that part of Lots 38-39-40-47 sufficient at all times to maintain such a head of water as the said party of the second part its successors and assigns may desire, by means of the dam constructed and maintained across the Kalamazoo River on or below the SE cor of Sec 24, Township of Otsego, not to exceed a 15 ft head of water at the dam, and the said right and privilege to so overflow any islands or part thereof, in the Kalamazoo River, opposite said premises, if there are any, being the same rights and premises conveyed									
376596						Batchelor and Dunham's Addition		WLD	1
LERC Comments: Description: The perpetual right and privilege to over-flow Lots 42 and 43 as may be sufficient to maintain a head of 12 feet of water in the Kalamazoo River at the Township line between the Townships of Gun Plains and Otsego, even though the dam in said river is placed below that point. Said right and privilege to so flow to extend to the center of the Kalamazoo River opposite and adjacent to said lands and to cover any islands in said river, if any, being the same rights and premises conveyed by Wm. G. Keeler and wife to Plainwell Power Co.Ltd by deed recorded in Book 145, Pg 510 Allegan County Records.									
376597						Batchelor and Dunham's Addition		WLD	1.2
LERC Comments: Description: LOT 44									
376598						Corporation Plat		WLD	0.3
LERC Comments: Description: The right and privilege to perpetually over-flow to the center of Kalamazoo River, that part of Lot 48, Corporation Plat of Vill of Plainwell,sufficient at all times to maintain such a head of water as the said party of the second part, its successors and assigns may desire, by means of the dam constructed and maintained across the Kalamazoo River on or below the South East 1/4 of Sec 24 in Township of Otsego, but not exceed 15 feet head of water at the dam; and such right and privilege to so flow any island or part thereof in the Kalamazoo River belonging to first parties opposite said premises, if there are any.									
376595						Batchelor and Dunham's Addition		WLD	0.9
LERC Comments: Description: LOT 41									
376600						Lasher's Addition		WLD	0.1
LERC Comments: Description: The perpetual right to flow, percolate, saturate, wash away, injure by alluvium deposits or damage, in any other manner those certain parcels of land situated in the Village of Plainwell knoww and described as foll: Lot 16 except the S 2 rds of Lasher's Addn to the Vill of Plainwell according to the recorded plat thereof lying below an elevation of 47.70 feet, Otsego Village Datum; also a strip of land 6 feet wide off the N'ly or NE'ly end of Lot 15 of Lasher's Addn together with riparian rights to center of the Kalamazoo River, or any part thereof, including the improvements upon and the products of the said premises by the									
2046301						Lake View Park	Allegan State Game Area	WLD	0.1
LERC Comments: Description: Block 13, Lot 7									

Retain							Allegan County	Parcel Count: 473	Acreage: 1,886.2
Parcel ID	Town	Range	Sec	QQ	Q	Subdivision	Project Area	Division	Acres
376610						Whitney's Addition		WLD	1.5
LERC Comments: Description: The right and privilege to perpetually over-flow to the center of the Kalamazoo River that part of Lot 49 Whitneys Addn to Vill of Plainwell, sufficient at all times to maintain such a head of water as the said second party, its successors and assigns, may desire, by means of the dam constructed, and maintain across the Kalamazoo River, on or below the SE1/4 Sec 24, Township of Otsego being the same rights and premises conveyed to Plainwell Power Co. Ltd by deed from Eliza E. Scott recorded in Book 149 of Deeds, Page 390 records of Allegan County									
375967						Lower Scott Lake Subdivision	Allegan State Game Area	WLD	0.1
LERC Comments: Description: Block: 02, LOT 17, 18									
375968						Lower Scott Lake Subdivision	Allegan State Game Area	WLD	0.1
LERC Comments: Description: Block: 02, LOT 20									
1003237						Lake View Park	Allegan State Game Area	WLD	0.1
LERC Comments: Description: Lots 16 & 17 Blk 2									
375976						Lower Scott Lake Subdivision	Allegan State Game Area	WLD	0.1
LERC Comments: Description: Block: 02, LOT 35									
364138						Lake View Park	Allegan State Game Area	WLD	0.1
LERC Comments: Description: Block: 18, LOT 12									
375983						Lower Scott Lake Subdivision	Allegan State Game Area	WLD	0.1
LERC Comments: Description: Block: 03, LOT 24									

Retain							Allegan County	Parcel Count: 473	Acreage: 1,886.2
Parcel ID	Town	Range	Sec	QQ	Q	Subdivision	Project Area	Division	Acres
364164						Lake View Park	Allegan State Game Area	WLD	0.1
LERC Comments: Description: Block: 23, LOT 11, 12									
364162						Lake View Park	Allegan State Game Area	WLD	0.1
LERC Comments: Description: Block: 23, LOT 8									
376035						Lower Scott Lake Subdivision No. 1	Allegan State Game Area	WLD	0.1
LERC Comments: Description: Block: 08, LOT 21									
375958						Lower Scott Lake Subdivision	Allegan State Game Area	WLD	0.2
LERC Comments: Description: Block: 02, LOT 1, 2, 3									
375978						Lower Scott Lake Subdivision	Allegan State Game Area	WLD	0.3
LERC Comments: Description: Block: 02, LOT 37, 38, 39, 40									
375986						Lower Scott Lake Subdivision	Allegan State Game Area	WLD	0.1
LERC Comments: Description: Block: 03, LOT 31, 32									
375988						Lower Scott Lake Subdivision	Allegan State Game Area	WLD	0.1
LERC Comments: Description: Block: 03, LOT 38									

Retain						Allegan County	Parcel Count: 473	Acreage: 1,886.2	
Parcel ID	Town	Range	Sec	QQ	Q	Subdivision	Project Area	Division	Acres
364235						Lake View Park	Allegan State Game Area	WLD	0.1
LERC Comments:									
Description: Block: 40, Lot 4									
364055						Lake View Park	Allegan State Game Area	WLD	0.1
LERC Comments:									
Description: Block: 01, LOT 1, 2									
376038						Lower Scott Lake Subdivision No. 1	Allegan State Game Area	WLD	0.1
LERC Comments:									
Description: Block: 08, LOT 29									
376039						Lower Scott Lake Subdivision No. 1	Allegan State Game Area	WLD	0.1
LERC Comments:									
Description: Block: 08, LOT 30									
376036						Lower Scott Lake Subdivision No. 1	Allegan State Game Area	WLD	0.1
LERC Comments:									
Description: Block: 08, LOT 25, 26									
376034						Lower Scott Lake Subdivision No. 1	Allegan State Game Area	WLD	0.1
LERC Comments:									
Description: Block: 08, LOT 18, 19									
1131742						Lake View Park	Allegan State Game Area	WLD	0.1
LERC Comments:									
Description: Lots 11 and 12 Block 3									

Retain

Allegan County

Parcel Count: 473

Acreage: 1,886.2

Parcel ID	Town	Range	Sec	QQ	Q	Subdivision	Project Area	Division	Acres
-----------	------	-------	-----	----	---	-------------	--------------	----------	-------

2036129						Lower Scott Lake Subdivision No. 1	Allegan State Game Area	WLD	0.1
---------	--	--	--	--	--	------------------------------------	-------------------------	-----	-----

LERC Comments:

Description: Lot 22, Block 8

2036128						Lower Scott Lake Subdivision No. 1	Allegan State Game Area	WLD	0.1
---------	--	--	--	--	--	------------------------------------	-------------------------	-----	-----

LERC Comments:

Description: Lot 2, Block 8

2036122						Lower Scott Lake Subdivision No. 1	Allegan State Game Area	WLD	0.1
---------	--	--	--	--	--	------------------------------------	-------------------------	-----	-----

LERC Comments:

Description: Lot 6, Block 8

376018						Lower Scott Lake Subdivision	Allegan State Game Area	WLD	0.1
--------	--	--	--	--	--	------------------------------	-------------------------	-----	-----

LERC Comments:

Description: Block: 06, LOT 20

2035930						Lower Scott Lake Subdivision No. 1	Allegan State Game Area	WLD	0.1
---------	--	--	--	--	--	------------------------------------	-------------------------	-----	-----

LERC Comments:

Description: Lot 14, Block 8

364104						Lake View Park	Allegan State Game Area	WLD	0.1
--------	--	--	--	--	--	----------------	-------------------------	-----	-----

LERC Comments:

Description: Block: 11, LOT 11

364152						Lake View Park	Allegan State Game Area	WLD	0.1
--------	--	--	--	--	--	----------------	-------------------------	-----	-----

LERC Comments:

Description: Block: 21, LOT 10

Retain							Allegan County	Parcel Count: 473	Acreage: 1,886.2
Parcel ID	Town	Range	Sec	QQ	Q	Subdivision	Project Area	Division	Acres
364145						Lake View Park	Allegan State Game Area	WLD	0.5
LERC Comments: Description: Block: 19, LOT 10, 11, 12, 13, 14, 8, 9									
376067						Lower Scott Lake Subdivision No. 1	Allegan State Game Area	WLD	0.3
LERC Comments: Description: Block: 11, LOT 36, 37, 38, 39									
375985						Lower Scott Lake Subdivision	Allegan State Game Area	WLD	0.1
LERC Comments: Description: Block: 03, LOT 29									
376027						Lower Scott Lake Subdivision No. 1	Allegan State Game Area	WLD	0.1
LERC Comments: Description: Block: 08, LOT 3									
376043						Lower Scott Lake Subdivision No. 1	Allegan State Game Area	WLD	0.1
LERC Comments: Description: Block: 08, LOT 35									
364063						Lake View Park	Allegan State Game Area	WLD	0.1
LERC Comments: Description: Block: 02, LOT 2, 3									
376030						Lower Scott Lake Subdivision No. 1	Allegan State Game Area	WLD	0.1
LERC Comments: Description: Block: 08, LOT 7									

Retain

Allegan County

Parcel Count: 473

Acreage: 1,886.2

Parcel ID	Town	Range	Sec	QQ	Q	Subdivision	Project Area	Division	Acres
-----------	------	-------	-----	----	---	-------------	--------------	----------	-------

364174						Lake View Park	Allegan State Game Area	WLD	0.1
LERC Comments:									
Description: Block: 25, LOT 5, 6									

2036119						Lower Scott Lake Subdivision No. 1	Allegan State Game Area	WLD	0.1
LERC Comments:									
Description: Lot 14, Block 7									

2035929						Lower Scott Lake Subdivision No. 1	Allegan State Game Area	WLD	0.1
LERC Comments:									
Description: Lot 15, Block 8									

364156						Lake View Park	Allegan State Game Area	WLD	0.1
LERC Comments:									
Description: Block: 22, LOT 13									

1014651						Lake View Park	Allegan State Game Area	WLD	0.1
LERC Comments:									
Description: Lot 12 Blk 15									

364114						Lake View Park	Allegan State Game Area	WLD	0.3
LERC Comments:									
Description: Block: 14, LOT 10, 11, 12, 8, 9									

364232						Lake View Park	Allegan State Game Area	WLD	0.5
LERC Comments:									
Description: Block: 39, LOT 10, 3, 4, 5, 6, 7, 8									

Retain						Allegan County		Parcel Count: 473		Acreage: 1,886.2	
Parcel ID	Town	Range	Sec	QQ	Q	Subdivision	Project Area		Division	Acres	
364251						Lake View Park	Allegan State Game Area		WLD	0.2	
LERC Comments:											
Description: Block: 44, LOT 3, 4											
1006289						Lake View Park	Allegan State Game Area		WLD	0.1	
LERC Comments:											
Description: Block: 27, LOT 19, 20											
375979						Lower Scott Lake Subdivision	Allegan State Game Area		WLD	0.1	
LERC Comments:											
Description: Block: 03, LOT 2											
364227						Lake View Park	Allegan State Game Area		WLD	0.1	
LERC Comments:											
Description: Block: 38, LOT 11, 12											
364216						Lake View Park	Allegan State Game Area		WLD	0.1	
LERC Comments:											
Description: Block: 35, LOT 11, 12											
364245						Lake View Park	Allegan State Game Area		WLD	0.3	
LERC Comments:											
Description: Block: 42, LOT 6, 7, 8											
376016						Lower Scott Lake Subdivision	Allegan State Game Area		WLD	0.1	
LERC Comments:											
Description: Block: 06, LOT 13, 14											

Retain							Allegan County	Parcel Count: 473	Acreage: 1,886.2
Parcel ID	Town	Range	Sec	QQ	Q	Subdivision	Project Area	Division	Acres
376037						Lower Scott Lake Subdivision No. 1	Allegan State Game Area	WLD	0.1
LERC Comments: Description: Block: 08, LOT 27									
364112						Lake View Park	Allegan State Game Area	WLD	0.1
LERC Comments: Description: Block: 14, LOT 1, 2									
364120						Lake View Park	Allegan State Game Area	WLD	0.1
LERC Comments: Description: Block: 16, LOT 1, 2									
1087738						Lake View Park	Allegan State Game Area	WLD	0.1
LERC Comments: Description: Lots 1 & 2 Blk 39									
1040021						Lake View Park	Allegan State Game Area	WLD	0.1
LERC Comments: Description: Lots 3 & 4 Blk 20									
2036104						Lower Scott Lake Subdivision No. 1	Allegan State Game Area	WLD	0.1
LERC Comments: Description: Block 12, Lots 2 and 4									
1082075						Lake View Park	Allegan State Game Area	WLD	0.1
LERC Comments: Description: LOT 17, 18 BLK 01									

Retain							Allegan County	Parcel Count: 473	Acreage: 1,886.2
Parcel ID	Town	Range	Sec	QQ	Q	Subdivision	Project Area	Division	Acres
376013						Lower Scott Lake Subdivision	Allegan State Game Area	WLD	0.1
LERC Comments: Description: Block: 06, LOT 4									
364202						Lake View Park	Allegan State Game Area	WLD	0.1
LERC Comments: Description: Block: 31, LOT 18									
364203						Lake View Park	Allegan State Game Area	WLD	0.1
LERC Comments: Description: Block: 32, LOT 1, 2									
1003243						Lake View Park	Allegan State Game Area	WLD	0.1
LERC Comments: Description: Lots 15 & 16 Blk 26									
376014						Lower Scott Lake Subdivision	Allegan State Game Area	WLD	0.2
LERC Comments: Description: Block: 06, LOT 5, 6, 7									
364211						Lake View Park	Allegan State Game Area	WLD	0.1
LERC Comments: Description: Block: 34, LOT 11									
364149						Lake View Park	Allegan State Game Area	WLD	0.1
LERC Comments: Description: Block: 21, LOT 6, 7									

Retain

Allegan County

Parcel Count: 473

Acreage: 1,886.2

Parcel ID	Town	Range	Sec	QQ	Q	Subdivision	Project Area	Division	Acres
-----------	------	-------	-----	----	---	-------------	--------------	----------	-------

364150						Lake View Park	Allegan State Game Area	WLD	0.1
LERC Comments:									
Description: Block: 21, LOT 8									

364153						Lake View Park	Allegan State Game Area	WLD	0.1
LERC Comments:									
Description: Block: 21, LOT 13, 14									

364207						Lake View Park	Allegan State Game Area	WLD	0.1
LERC Comments:									
Description: Block: 33, LOT 17, 18									

363359						Plan of Allegan		PRD	0.1
LERC Comments:									
Description: LOT 831									

364252						Lake View Park	Allegan State Game Area	WLD	0.4
LERC Comments:									
Description: Block: 44, LOT 5, 6, 7									

1003240						Lake View Park	Allegan State Game Area	WLD	0.1
LERC Comments:									
Description: Lot 5 Blk 23									

364060						Lake View Park	Allegan State Game Area	WLD	0.1
LERC Comments:									
Description: Block: 01, LOT 19									

Retain							Allegan County	Parcel Count: 473	Acreage: 1,886.2
Parcel ID	Town	Range	Sec	QQ	Q	Subdivision	Project Area	Division	Acres
1006285						Lake View Park	Allegan State Game Area	WLD	0.1
LERC Comments: Description: Block: 07, LOT 1, 2									
364066						Lake View Park	Allegan State Game Area	WLD	0.1
LERC Comments: Description: Block: 02, LOT 19, 20									
364098						Lake View Park	Allegan State Game Area	WLD	0.4
LERC Comments: Description: Block: 10, LOT 13, 14, 15, 16, 17, 18									
1087737						Lake View Park	Allegan State Game Area	WLD	0.2
LERC Comments: Description: Lots 9 & 10 Blk 41									
364185						Lake View Park	Allegan State Game Area	WLD	0.1
LERC Comments: Description: Block: 28, LOT 5, 6									
364099						Lake View Park	Allegan State Game Area	WLD	0.1
LERC Comments: Description: Block: 10, LOT 19, 20									
364205						Lake View Park	Allegan State Game Area	WLD	0.1
LERC Comments: Description: Block: 32, LOT 17									

Retain

Allegan County

Parcel Count: 473

Acreage: 1,886.2

Parcel ID	Town	Range	Sec	QQ	Q	Subdivision	Project Area	Division	Acres
-----------	------	-------	-----	----	---	-------------	--------------	----------	-------

364072						Lake View Park	Allegan State Game Area	WLD	0.1
LERC Comments:									
Description: Block: 04, LOT 10									

364100						Lake View Park	Allegan State Game Area	WLD	0.2
LERC Comments:									
Description: Block: 11, LOT 2, 3, 4									

364222						Lake View Park	Allegan State Game Area	WLD	0.1
LERC Comments:									
Description: Block: 36, LOT 12									

364224						Lake View Park	Allegan State Game Area	WLD	0.1
LERC Comments:									
Description: Block: 37, LOT 13, 14									

1003242						Lake View Park	Allegan State Game Area	WLD	0.1
LERC Comments:									
Description: Lots 7 & 8 Blk 26									

364076						Lake View Park	Allegan State Game Area	WLD	0.1
LERC Comments:									
Description: Block: 05, LOT 3									

364137						Lake View Park	Allegan State Game Area	WLD	0.1
LERC Comments:									
Description: Block: 18, LOT 10									

Retain							Allegan County	Parcel Count: 473	Acreage: 1,886.2
Parcel ID	Town	Range	Sec	QQ	Q	Subdivision	Project Area	Division	Acres
364229						Lake View Park	Allegan State Game Area	WLD	0.1
LERC Comments: Description: Block: 38, LOT 16									
364230						Lake View Park	Allegan State Game Area	WLD	0.1
LERC Comments: Description: Block: 38, LOT 17									
364064						Lake View Park	Allegan State Game Area	WLD	0.1
LERC Comments: Description: Block: 02, LOT 4									
364097						Lake View Park	Allegan State Game Area	WLD	0.5
LERC Comments: Description: Block: 10, LOT 3, 4, 5, 6, 7, 8, 9									
364121						Lake View Park	Allegan State Game Area	WLD	0.1
LERC Comments: Description: Block: 16, LOT 4									
1053360						Lake View Park	Allegan State Game Area	WLD	0.1
LERC Comments: Description: Lot 11 Blk 18									
364249						Lake View Park	Allegan State Game Area	WLD	0.7
LERC Comments: Description: Block: 43, LOT 10, 5, 6, 7, 8, 9									

Retain							Allegan County	Parcel Count: 473	Acreage: 1,886.2
Parcel ID	Town	Range	Sec	QQ	Q	Subdivision	Project Area	Division	Acres
1006284						Lake View Park	Allegan State Game Area	WLD	0.1
LERC Comments: Description: Block: 06, LOT 10									
363366						Plan of Allegan		PRD	4.6
LERC Comments: Description: LOT 1030, 1031, 1032, 1033, 1034, 1035, 1036, 1037, 1038, 1039, 1040, 1041, 1042, 1043, 1044, 1045, 1046, 1047, 1048, 1049, 1050									
375984						Lower Scott Lake Subdivision	Allegan State Game Area	WLD	0.2
LERC Comments: Description: Block: 03, LOT 26, 27, 28									
1006286						Lake View Park	Allegan State Game Area	WLD	0.1
LERC Comments: Description: Block: 12, LOT 5, 6									
364134						Lake View Park	Allegan State Game Area	WLD	0.1
LERC Comments: Description: Block: 18, LOT 5									
1006288						Lake View Park	Allegan State Game Area	WLD	0.1
LERC Comments: Description: Block: 27, LOT 17, 18									
364168						Lake View Park	Allegan State Game Area	WLD	0.3
LERC Comments: Description: Block: 24, LOT 1, 2, 3, 4									

Retain							Allegan County	Parcel Count: 473	Acreage: 1,886.2
Parcel ID	Town	Range	Sec	QQ	Q	Subdivision	Project Area	Division	Acres
1040019						Lake View Park	Allegan State Game Area	WLD	0.1
LERC Comments: Description: Lots 5 & 6 Blk 14									
364119						Lake View Park	Allegan State Game Area	WLD	0.1
LERC Comments: Description: Block: 15, LOT 20									
1082076						Lake View Park	Allegan State Game Area	WLD	0.1
LERC Comments: Description: LOT 2, 3 BLK 09									
364108						Lake View Park	Allegan State Game Area	WLD	0.4
LERC Comments: Description: Block: 12, LOT 10, 11, 12, 7, 8, 9									
2036340						Lake View Park	Allegan State Game Area	WLD	0.1
LERC Comments: Description: Block: 40, Lots 15, 16									
2036343						Lake View Park	Allegan State Game Area	WLD	0.1
LERC Comments: Description: Block: 40, Lots 5, 6									
376044						Lower Scott Lake Subdivision No. 1	Allegan State Game Area	WLD	0.1
LERC Comments: Description: Block: 08, LOT 38, 39									

Retain

Allegan County

Parcel Count: 473

Acreage: 1,886.2

Parcel ID	Town	Range	Sec	QQ	Q	Subdivision	Project Area	Division	Acres
-----------	------	-------	-----	----	---	-------------	--------------	----------	-------

364105						Lake View Park	Allegan State Game Area	WLD	0.1
LERC Comments:									
Description: Block: 11, LOT 15, 16									

376029						Lower Scott Lake Subdivision No. 1	Allegan State Game Area	WLD	0.1
LERC Comments:									
Description: Block: 08, LOT 4, 5									

1082077						Lake View Park	Allegan State Game Area	WLD	0.1
LERC Comments:									
Description: LOT 6, 7 BLK 09									

2036342						Lake View Park	Allegan State Game Area	WLD	0.1
LERC Comments:									
Description: Block: 40, Lot 3									

364101						Lake View Park	Allegan State Game Area	WLD	0.1
LERC Comments:									
Description: Block: 11, LOT 7									

364110						Lake View Park	Allegan State Game Area	WLD	0.1
LERC Comments:									
Description: Block: 13, LOT 5, 6									

364217						Lake View Park	Allegan State Game Area	WLD	0.1
LERC Comments:									
Description: Block: 35, LOT 15, 16									

Retain							Allegan County	Parcel Count: 473	Acreage: 1,886.2
Parcel ID	Town	Range	Sec	QQ	Q	Subdivision	Project Area	Division	Acres
364188						Lake View Park	Allegan State Game Area	WLD	0.1
LERC Comments: Description: Block: 28, LOT 13, 14									
364200						Lake View Park	Allegan State Game Area	WLD	0.5
LERC Comments: Description: Block: 31, LOT 10, 11, 12, 13, 14, 8, 9									
364201						Lake View Park	Allegan State Game Area	WLD	0.1
LERC Comments: Description: Block: 31, LOT 15, 16									
364190						Lake View Park	Allegan State Game Area	WLD	0.1
LERC Comments: Description: Block: 29, LOT 7									
364210						Lake View Park	Allegan State Game Area	WLD	0.1
LERC Comments: Description: Block: 34, LOT 10, 9									
364161						Lake View Park	Allegan State Game Area	WLD	0.1
LERC Comments: Description: Block: 23, LOT 3, 4									
364075						Lake View Park	Allegan State Game Area	WLD	0.1
LERC Comments: Description: Block: 05, LOT 1, 2									

Retain							Allegan County	Parcel Count: 473	Acreage: 1,886.2
Parcel ID	Town	Range	Sec	QQ	Q	Subdivision	Project Area	Division	Acres
364077						Lake View Park	Allegan State Game Area	WLD	0.2
LERC Comments: Description: Block: 05, LOT 5, 6, 7									
364078						Lake View Park	Allegan State Game Area	WLD	0.1
LERC Comments: Description: Block: 05, LOT 12									
364057						Lake View Park	Allegan State Game Area	WLD	0.1
LERC Comments: Description: Block: 01, LOT 7, 8									
364085						Lake View Park	Allegan State Game Area	WLD	0.1
LERC Comments: Description: Block: 07, LOT 11, 12									
364086						Lake View Park	Allegan State Game Area	WLD	0.3
LERC Comments: Description: Block: 07, LOT 16, 17, 18, 19, 20									
364058						Lake View Park	Allegan State Game Area	WLD	0.1
LERC Comments: Description: Block: 01, LOT 10, 9									
364073						Lake View Park	Allegan State Game Area	WLD	0.1
LERC Comments: Description: Block: 04, LOT 12									

Retain							Allegan County	Parcel Count: 473	Acreage: 1,886.2
Parcel ID	Town	Range	Sec	QQ	Q	Subdivision	Project Area	Division	Acres
364087						Lake View Park	Allegan State Game Area	WLD	0.1
LERC Comments: Description: Block: 08, LOT 4, 5									
364088						Lake View Park	Allegan State Game Area	WLD	0.4
LERC Comments: Description: Block: 08, LOT 10, 11, 12, 13, 14, 9									
364082						Lake View Park	Allegan State Game Area	WLD	0.3
LERC Comments: Description: Block: 06, LOT 17, 18, 19, 20									
364084						Lake View Park	Allegan State Game Area	WLD	0.1
LERC Comments: Description: Block: 07, LOT 5, 6									
364177						Lake View Park	Allegan State Game Area	WLD	0.1
LERC Comments: Description: Block: 25, LOT 17									
364089						Lake View Park	Allegan State Game Area	WLD	0.1
LERC Comments: Description: Block: 08, LOT 15, 16									
364092						Lake View Park	Allegan State Game Area	WLD	0.1
LERC Comments: Description: Block: 09, LOT 8									

Retain

Allegan County

Parcel Count: 473

Acreage: 1,886.2

Parcel ID	Town	Range	Sec	QQ	Q	Subdivision	Project Area	Division	Acres
364175						Lake View Park	Allegan State Game Area	WLD	0.1
LERC Comments: Description: Block: 25, LOT 7, 8									
364199						Lake View Park	Allegan State Game Area	WLD	0.1
LERC Comments: Description: Block: 31, LOT 5, 6									
375960						Lower Scott Lake Subdivision	Allegan State Game Area	WLD	0.1
LERC Comments: Description: Block: 02, LOT 5, 6									
363357						Plan of Allegan		PRD	0.2
LERC Comments: Description: LOT 814									
363358						Plan of Allegan		PRD	0.5
LERC Comments: Description: Lot 815 also that part of vacated First St lying between Lots 815 and 831.									
376042						Lower Scott Lake Subdivision No. 1	Allegan State Game Area	WLD	0.1
LERC Comments: Description: Block: 08, LOT 34									
1087739						Lake View Park	Allegan State Game Area	WLD	0.1
LERC Comments: Description: Lot 2 Blk 35									

Retain							Allegan County	Parcel Count: 473	Acreage: 1,886.2
Parcel ID	Town	Range	Sec	QQ	Q	Subdivision	Project Area	Division	Acres
376032						Lower Scott Lake Subdivision No. 1	Allegan State Game Area	WLD	0.1
LERC Comments: Description: Block: 08, LOT 11, 12									
376041						Lower Scott Lake Subdivision No. 1	Allegan State Game Area	WLD	0.1
LERC Comments: Description: Block: 08, LOT 32									
363737						Village of Dunningville	Allegan State Game Area	WLD	0.5
LERC Comments: Description: LOT 21, 22									
375964						Lower Scott Lake Subdivision	Allegan State Game Area	WLD	0.1
LERC Comments: Description: Block: 02, LOT 10, 11									
364225						Lake View Park	Allegan State Game Area	WLD	0.3
LERC Comments: Description: Block: 38, LOT 2, 3, 4, 5									
364231						Lake View Park	Allegan State Game Area	WLD	0.2
LERC Comments: Description: Block: 38, LOT 18, 19, 20									
364234						Lake View Park	Allegan State Game Area	WLD	0.3
LERC Comments: Description: Block: 39, LOT 13, 14, 15, 16									

Retain

Allegan County

Parcel Count: 473

Acreage: 1,886.2

Parcel ID	Town	Range	Sec	QQ	Q	Subdivision	Project Area	Division	Acres
-----------	------	-------	-----	----	---	-------------	--------------	----------	-------

364236						Lake View Park	Allegan State Game Area	WLD	0.1
LERC Comments:									
Description: Block: 40, LOT 9, 10									

364238						Lake View Park	Allegan State Game Area	WLD	0.1
LERC Comments:									
Description: Block: 40, LOT 13									

364241						Lake View Park	Allegan State Game Area	WLD	0.3
LERC Comments:									
Description: Block: 41, LOT 2									

364243						Lake View Park	Allegan State Game Area	WLD	0.2
LERC Comments:									
Description: Block: 41, LOT 7, 8									

364246						Lake View Park	Allegan State Game Area	WLD	0.2
LERC Comments:									
Description: Block: 42, LOT 10, 9									

364247						Lake View Park	Allegan State Game Area	WLD	0.2
LERC Comments:									
Description: Block: 43, LOT 1, 2									

1006287						Lake View Park	Allegan State Game Area	WLD	0.1
LERC Comments:									
Description: Block: 24, LOT 7, 8									

Retain							Allegan County	Parcel Count: 473	Acreage: 1,886.2
Parcel ID	Town	Range	Sec	QQ	Q	Subdivision	Project Area	Division	Acres
1006291						Lake View Park	Allegan State Game Area	WLD	0.1
LERC Comments: Description: Block: 32, LOT 3									
364113						Lake View Park	Allegan State Game Area	WLD	0.1
LERC Comments: Description: Block: 14, LOT 3, 4									
1053365						Lake View Park	Allegan State Game Area	WLD	0.1
LERC Comments: Description: Lots 11 & 12 Blk 39									
1087734						Lake View Park	Allegan State Game Area	WLD	0.1
LERC Comments: Description: Lots 15 & 16 Blk 17									
364103						Lake View Park	Allegan State Game Area	WLD	0.1
LERC Comments: Description: Block: 11, LOT 9									
364219						Lake View Park	Allegan State Game Area	WLD	0.1
LERC Comments: Description: Block: 35, LOT 19, 20									
364204						Lake View Park	Allegan State Game Area	WLD	0.8
LERC Comments: Description: Block: 32, LOT 10, 11, 12, 13, 14, 15, 16, 6, 7, 8, 9									

Retain

Allegan County

Parcel Count: 473

Acreage: 1,886.2

Parcel ID	Town	Range	Sec	QQ	Q	Subdivision	Project Area	Division	Acres
-----------	------	-------	-----	----	---	-------------	--------------	----------	-------

364208						Lake View Park	Allegan State Game Area	WLD	0.1
LERC Comments:									
Description: Block: 33, LOT 19, 20									

364213						Lake View Park	Allegan State Game Area	WLD	0.1
LERC Comments:									
Description: Block: 34, LOT 20									

1053361						Lake View Park	Allegan State Game Area	WLD	0.1
LERC Comments:									
Description: Lot 5 Blk 36									

1003235						Lake View Park	Allegan State Game Area	WLD	0.1
LERC Comments:									
Description: Lot 14 Blk 14									

1003239						Lake View Park	Allegan State Game Area	WLD	0.1
LERC Comments:									
Description: Lot 3 Blk 22									

1003241						Lake View Park	Allegan State Game Area	WLD	0.1
LERC Comments:									
Description: Lot 4 Blk 26									

1003246						Lake View Park	Allegan State Game Area	WLD	0.1
LERC Comments:									
Description: Lots 16 & 17 Blk 30									

Retain							Allegan County	Parcel Count: 473	Acreage: 1,886.2
Parcel ID	Town	Range	Sec	QQ	Q	Subdivision	Project Area	Division	Acres
1003247						Lake View Park	Allegan State Game Area	WLD	0.1
LERC Comments: Description: Lot 13 Blk 30									
1003248						Lake View Park	Allegan State Game Area	WLD	0.1
LERC Comments: Description: Lots 8 & 9 Blk 28									
1005399						Lake View Park	Allegan State Game Area	WLD	0.2
LERC Comments: Description: LOTS 1, 2 AND 3, BLOCK 8									
364147						Lake View Park	Allegan State Game Area	WLD	0.1
LERC Comments: Description: Block: 20, LOT 1									
364148						Lake View Park	Allegan State Game Area	WLD	0.6
LERC Comments: Description: Block: 20, LOT 10, 11, 12, 13, 14, 7, 8, 9									
364151						Lake View Park	Allegan State Game Area	WLD	0.1
LERC Comments: Description: Block: 21, LOT 9									
364154						Lake View Park	Allegan State Game Area	WLD	0.1
LERC Comments: Description: Block: 22, LOT 6									

Retain

Allegan County

Parcel Count: 473

Acreage: 1,886.2

Parcel ID	Town	Range	Sec	QQ	Q	Subdivision	Project Area	Division	Acres
364155						Lake View Park	Allegan State Game Area	WLD	0.1
LERC Comments: Description: Block: 22, LOT 7, 8									
364157						Lake View Park	Allegan State Game Area	WLD	0.1
LERC Comments: Description: Block: 22, LOT 14, 15									
364158						Lake View Park	Allegan State Game Area	WLD	0.1
LERC Comments: Description: Block: 22, LOT 16									
364159						Lake View Park	Allegan State Game Area	WLD	0.3
LERC Comments: Description: Block: 22, LOT 17, 18, 19, 20									
364160						Lake View Park	Allegan State Game Area	WLD	0.1
LERC Comments: Description: Block: 23, LOT 1, 2									
364141						Lake View Park	Allegan State Game Area	WLD	0.1
LERC Comments: Description: Block: 18, LOT 19, 20									
364142						Lake View Park	Allegan State Game Area	WLD	0.3
LERC Comments: Description: Block: 19, LOT 1, 2, 3, 4									

Retain						Allegan County	Parcel Count: 473	Acreage: 1,886.2	
Parcel ID	Town	Range	Sec	QQ	Q	Subdivision	Project Area	Division	Acres
364143						Lake View Park	Allegan State Game Area	WLD	0.1
LERC Comments:									
Description: Block: 19, LOT 5, 6									
364146						Lake View Park	Allegan State Game Area	WLD	0.3
LERC Comments:									
Description: Block: 19, LOT 16, 17, 18, 19									
364056						Lake View Park	Allegan State Game Area	WLD	0.1
LERC Comments:									
Description: Block: 01, LOT 3, 4									
364062						Lake View Park	Allegan State Game Area	WLD	0.1
LERC Comments:									
Description: Block: 02, LOT 1									
364067						Lake View Park	Allegan State Game Area	WLD	0.1
LERC Comments:									
Description: Block: 03, LOT 1, 2									
364068						Lake View Park	Allegan State Game Area	WLD	0.5
LERC Comments:									
Description: Block: 03, LOT 10, 3, 4, 5, 6, 7, 8, 9									
364069						Lake View Park	Allegan State Game Area	WLD	0.1
LERC Comments:									
Description: Block: 03, LOT 13, 14									

Retain

Allegan County

Parcel Count: 473

Acreage: 1,886.2

Parcel ID	Town	Range	Sec	QQ	Q	Subdivision	Project Area	Division	Acres
-----------	------	-------	-----	----	---	-------------	--------------	----------	-------

364070						Lake View Park	Allegan State Game Area	WLD	0.1
LERC Comments:									
Description: Block: 03, LOT 17, 18									

364071						Lake View Park	Allegan State Game Area	WLD	0.2
LERC Comments:									
Description: Block: 04, LOT 5, 6, 7									

364074						Lake View Park	Allegan State Game Area	WLD	0.1
LERC Comments:									
Description: Block: 04, LOT 13, 14									

364080						Lake View Park	Allegan State Game Area	WLD	0.1
LERC Comments:									
Description: Block: 06, LOT 8, 9									

364081						Lake View Park	Allegan State Game Area	WLD	0.1
LERC Comments:									
Description: Block: 06, LOT 11, 12									

364221						Lake View Park	Allegan State Game Area	WLD	0.1
LERC Comments:									
Description: Block: 36, LOT 8, 9									

364083						Lake View Park	Allegan State Game Area	WLD	0.1
LERC Comments:									
Description: Block: 07, LOT 3, 4									

Retain							Allegan County	Parcel Count: 473	Acreage: 1,886.2
Parcel ID	Town	Range	Sec	QQ	Q	Subdivision	Project Area	Division	Acres
364090						Lake View Park	Allegan State Game Area	WLD	0.1
LERC Comments: Description: Block: 08, LOT 17									
364091						Lake View Park	Allegan State Game Area	WLD	0.1
LERC Comments: Description: Block: 09, LOT 4, 5									
364095						Lake View Park	Allegan State Game Area	WLD	0.1
LERC Comments: Description: Block: 09, LOT 19, 20									
364096						Lake View Park	Allegan State Game Area	WLD	0.1
LERC Comments: Description: Block: 10, LOT 1, 2									
364123						Lake View Park	Allegan State Game Area	WLD	0.1
LERC Comments: Description: Block: 16, LOT 11, 12									
364124						Lake View Park	Allegan State Game Area	WLD	0.3
LERC Comments: Description: Block: 16, LOT 15, 16, 17, 18									
364125						Lake View Park	Allegan State Game Area	WLD	0.1
LERC Comments: Description: Block: 17, LOT 1, 2									

Retain

Allegan County

Parcel Count: 473

Acreage: 1,886.2

Parcel ID	Town	Range	Sec	QQ	Q	Subdivision	Project Area	Division	Acres
-----------	------	-------	-----	----	---	-------------	--------------	----------	-------

364126						Lake View Park	Allegan State Game Area	WLD	0.1
LERC Comments:									
Description: Block: 17, LOT 5									

364127						Lake View Park	Allegan State Game Area	WLD	0.1
LERC Comments:									
Description: Block: 17, LOT 6, 7									

364128						Lake View Park	Allegan State Game Area	WLD	0.2
LERC Comments:									
Description: Block: 17, LOT 10, 11, 12									

364131						Lake View Park	Allegan State Game Area	WLD	0.1
LERC Comments:									
Description: Block: 17, LOT 19, 20									

364130						Lake View Park	Allegan State Game Area	WLD	0.1
LERC Comments:									
Description: Block: 17, LOT 17, 18									

364132						Lake View Park	Allegan State Game Area	WLD	0.1
LERC Comments:									
Description: Block: 18, LOT 1, 2									

364133						Lake View Park	Allegan State Game Area	WLD	0.1
LERC Comments:									
Description: Block: 18, LOT 3, 4									

Retain							Allegan County	Parcel Count: 473	Acreage: 1,886.2
Parcel ID	Town	Range	Sec	QQ	Q	Subdivision	Project Area	Division	Acres
364135						Lake View Park	Allegan State Game Area	WLD	0.1
LERC Comments: Description: Block: 18, LOT 8									
364136						Lake View Park	Allegan State Game Area	WLD	0.1
LERC Comments: Description: Block: 18, LOT 9									
364163						Lake View Park	Allegan State Game Area	WLD	0.1
LERC Comments: Description: Block: 23, LOT 10, 9									
364165						Lake View Park	Allegan State Game Area	WLD	0.1
LERC Comments: Description: Block: 23, LOT 14									
364167						Lake View Park	Allegan State Game Area	WLD	0.1
LERC Comments: Description: Block: 23, LOT 19									
364170						Lake View Park	Allegan State Game Area	WLD	0.1
LERC Comments: Description: Block: 24, LOT 12, 13									
364171						Lake View Park	Allegan State Game Area	WLD	0.3
LERC Comments: Description: Block: 24, LOT 17, 19, 20									

Retain							Allegan County	Parcel Count: 473	Acreage: 1,886.2
Parcel ID	Town	Range	Sec	QQ	Q	Subdivision	Project Area	Division	Acres
364176						Lake View Park	Allegan State Game Area	WLD	0.1
LERC Comments: Description: Block: 25, LOT 10, 9									
364178						Lake View Park	Allegan State Game Area	WLD	0.2
LERC Comments: Description: Block: 25, LOT 18, 19, 20									
364179						Lake View Park	Allegan State Game Area	WLD	0.2
LERC Comments: Description: Block: 26, LOT 1, 2, 3									
364180						Lake View Park	Allegan State Game Area	WLD	0.3
LERC Comments: Description: Block: 26, LOT 10, 11, 12, 9									
364182						Lake View Park	Allegan State Game Area	WLD	0.1
LERC Comments: Description: Block: 27, LOT 1, 2									
364183						Lake View Park	Allegan State Game Area	WLD	0.2
LERC Comments: Description: Block: 27, LOT 10, 8, 9									
364093						Lake View Park	Allegan State Game Area	WLD	0.1
LERC Comments: Description: Block: 09, LOT 13, 14									

Retain						Allegan County		Parcel Count: 473		Acreage: 1,886.2	
Parcel ID	Town	Range	Sec	QQ	Q	Subdivision	Project Area		Division	Acres	
364212						Lake View Park	Allegan State Game Area		WLD	0.3	
LERC Comments:											
Description: Block: 34, LOT 12, 13, 14, 15, 16											
364184						Lake View Park	Allegan State Game Area		WLD	0.1	
LERC Comments:											
Description: Block: 27, LOT 13, 14											
364250						Lake View Park	Allegan State Game Area		WLD	0.2	
LERC Comments:											
Description: Block: 44, LOT 1, 2											
364186						Lake View Park	Allegan State Game Area		WLD	0.1	
LERC Comments:											
Description: Block: 28, LOT 7											
364117						Lake View Park	Allegan State Game Area		WLD	0.4	
LERC Comments:											
Description: Block: 15, LOT 10, 11, 13, 14, 15, 9											
364187						Lake View Park	Allegan State Game Area		WLD	0.2	
LERC Comments:											
Description: Block: 28, LOT 10, 11											
364189						Lake View Park	Allegan State Game Area		WLD	0.3	
LERC Comments:											
Description: Block: 29, LOT 1, 2, 3, 4											

Retain							Allegan County	Parcel Count: 473	Acreage: 1,886.2
Parcel ID	Town	Range	Sec	QQ	Q	Subdivision	Project Area	Division	Acres
364115						Lake View Park	Allegan State Game Area	WLD	0.3
LERC Comments: Description: Block: 14, LOT 15, 16, 17, 18									
364194						Lake View Park	Allegan State Game Area	WLD	0.1
LERC Comments: Description: Block: 30, LOT 8, 9									
364195						Lake View Park	Allegan State Game Area	WLD	0.1
LERC Comments: Description: Block: 30, LOT 15									
364196						Lake View Park	Allegan State Game Area	WLD	0.1
LERC Comments: Description: Block: 30, LOT 20									
364197						Lake View Park	Allegan State Game Area	WLD	0.1
LERC Comments: Description: Block: 31, LOT 1, 2									
364198						Lake View Park	Allegan State Game Area	WLD	0.1
LERC Comments: Description: Block: 31, LOT 3, 4									
364102						Lake View Park	Allegan State Game Area	WLD	0.1
LERC Comments: Description: Block: 11, LOT 10, 8									

Retain							Allegan County	Parcel Count: 473	Acreage: 1,886.2
Parcel ID	Town	Range	Sec	QQ	Q	Subdivision	Project Area	Division	Acres
364107						Lake View Park	Allegan State Game Area	WLD	0.1
LERC Comments: Description: Block: 12, LOT 1, 2									
364109						Lake View Park	Allegan State Game Area	WLD	0.1
LERC Comments: Description: Block: 13, LOT 1, 2									
1040026						Lake View Park	Allegan State Game Area	WLD	0.1
LERC Comments: Description: Lots 19 & 20 Blk 40									
375981						Lower Scott Lake Subdivision	Allegan State Game Area	WLD	0.3
LERC Comments: Description: Block: 03, LOT 19, 20, 21, 22									
1003234						Lake View Park	Allegan State Game Area	WLD	0.1
LERC Comments: Description: Lot 15 Blk 19									
1003236						Lake View Park	Allegan State Game Area	WLD	0.1
LERC Comments: Description: Lot 1 Blk 9									
364139						Lake View Park	Allegan State Game Area	WLD	0.1
LERC Comments: Description: Block: 18, LOT 14, 15									

Retain

Allegan County

Parcel Count: 473

Acreage: 1,886.2

Parcel ID	Town	Range	Sec	QQ	Q	Subdivision	Project Area	Division	Acres
-----------	------	-------	-----	----	---	-------------	--------------	----------	-------

364140						Lake View Park	Allegan State Game Area	WLD	0.1
--------	--	--	--	--	--	----------------	-------------------------	-----	-----

LERC Comments:

Description: Block: 18, LOT 16, 17

376638						Round Lake Resort		WLD	1.1
--------	--	--	--	--	--	-------------------	--	-----	-----

LERC Comments:

Description: LOT 100, 101, 102, 103, 104, 105, 106, 91, 92, 93, 94, 95, 96, 97, 98, 99

364061						Lake View Park	Allegan State Game Area	WLD	0.1
--------	--	--	--	--	--	----------------	-------------------------	-----	-----

LERC Comments:

Description: Block: 01, LOT 20

364244						Lake View Park	Allegan State Game Area	WLD	0.2
--------	--	--	--	--	--	----------------	-------------------------	-----	-----

LERC Comments:

Description: Block: 42, LOT 1, 2

376012						Lower Scott Lake Subdivision	Allegan State Game Area	WLD	0.1
--------	--	--	--	--	--	------------------------------	-------------------------	-----	-----

LERC Comments:

Description: Block: 06, LOT 1, 2

375961						Lower Scott Lake Subdivision	Allegan State Game Area	WLD	0.1
--------	--	--	--	--	--	------------------------------	-------------------------	-----	-----

LERC Comments:

Description: Block: 02, LOT 7

375963						Lower Scott Lake Subdivision	Allegan State Game Area	WLD	0.1
--------	--	--	--	--	--	------------------------------	-------------------------	-----	-----

LERC Comments:

Description: Block: 02, LOT 9

Retain							Allegan County	Parcel Count: 473	Acreage: 1,886.2
Parcel ID	Town	Range	Sec	QQ	Q	Subdivision	Project Area	Division	Acres
375969						Lower Scott Lake Subdivision	Allegan State Game Area	WLD	0.1
LERC Comments: Description: Block: 02, LOT 22									
1006290						Lake View Park	Allegan State Game Area	WLD	0.1
LERC Comments: Description: Block: 30, LOT 14									
364169						Lake View Park	Allegan State Game Area	WLD	0.2
LERC Comments: Description: Block: 24, LOT 10, 11, 9									
364240						Lake View Park	Allegan State Game Area	WLD	0.1
LERC Comments: Description: Block: 40, Lots 17, 18									
364248						Lake View Park	Allegan State Game Area	WLD	0.2
LERC Comments: Description: Block: 43, LOT 3, 4									
364226						Lake View Park	Allegan State Game Area	WLD	0.3
LERC Comments: Description: Block: 38, LOT 10, 7, 8, 9									
364239						Lake View Park	Allegan State Game Area	WLD	0.1
LERC Comments: Description: Block: 40, LOT 14									

Retain							Allegan County	Parcel Count: 473	Acreage: 1,886.2
Parcel ID	Town	Range	Sec	QQ	Q	Subdivision	Project Area	Division	Acres
1040018						Lake View Park	Allegan State Game Area	WLD	0.1
LERC Comments: Description: Lots 11 & 12 Blk 9									
364118						Lake View Park	Allegan State Game Area	WLD	0.1
LERC Comments: Description: Block: 15, LOT 17, 18									
2036341						Lake View Park	Allegan State Game Area	WLD	0.1
LERC Comments: Description: Block: 40, Lot 11									
364214						Lake View Park	Allegan State Game Area	WLD	0.4
LERC Comments: Description: Block: 35, LOT 3, 4, 5, 6									
364166						Lake View Park	Allegan State Game Area	WLD	0.1
LERC Comments: Description: Block: 23, LOT 15, 16									
375962						Lower Scott Lake Subdivision	Allegan State Game Area	WLD	0.1
LERC Comments: Description: Block: 02, LOT 8									
375966						Lower Scott Lake Subdivision	Allegan State Game Area	WLD	0.1
LERC Comments: Description: Block: 02, LOT 14									

Retain						Allegan County		Parcel Count: 473		Acreage: 1,886.2	
Parcel ID	Town	Range	Sec	QQ	Q	Subdivision	Project Area		Division	Acres	
375980						Lower Scott Lake Subdivision	Allegan State Game Area		WLD	0.8	
LERC Comments:											
Description: Block 03: Lots 5 to 17											
375987						Lower Scott Lake Subdivision	Allegan State Game Area		WLD	0.1	
LERC Comments:											
Description: Block: 03, LOT 35, 36											
2036116						Lower Scott Lake Subdivision No. 1	Allegan State Game Area		WLD	0.1	
LERC Comments:											
Description: Block 12, Lots 1 and 5											
364218						Lake View Park	Allegan State Game Area		WLD	0.1	
LERC Comments:											
Description: Block: 35, LOT 17, 18											
375974						Lower Scott Lake Subdivision	Allegan State Game Area		WLD	0.1	
LERC Comments:											
Description: Block: 02, LOT 27											
375982						Lower Scott Lake Subdivision	Allegan State Game Area		WLD	0.1	
LERC Comments:											
Description: Block: 03, LOT 23											
2036118						Lower Scott Lake Subdivision No. 1	Allegan State Game Area		WLD	0.1	
LERC Comments:											
Description: Block 7, Lot 6											

Retain

Allegan County

Parcel Count: 473

Acreage: 1,886.2

Parcel ID	Town	Range	Sec	QQ	Q	Subdivision	Project Area	Division	Acres
2036123						Lower Scott Lake Subdivision No. 1	Allegan State Game Area	WLD	0.1
LERC Comments:									
Description: Lot 36, Block 8									
1040020						Lake View Park	Allegan State Game Area	WLD	0.1
LERC Comments:									
Description: Lot 10 Blk 16									
364209						Lake View Park	Allegan State Game Area	WLD	0.5
LERC Comments:									
Description: Block: 34, LOT 1, 2, 3, 4, 5, 6, 7									
364223						Lake View Park	Allegan State Game Area	WLD	0.8
LERC Comments:									
Description: Block: 37, LOT 1, 10, 11, 2, 3, 4, 5, 6, 7, 8, 9									
364228						Lake View Park	Allegan State Game Area	WLD	0.1
LERC Comments:									
Description: Block: 38, LOT 13, 14									
1014661						Lower Scott Lake Subdivision No. 1	Allegan State Game Area	WLD	0.1
LERC Comments:									
Description: Lot 7 Blk 7									
364191						Lake View Park	Allegan State Game Area	WLD	0.1
LERC Comments:									
Description: Block: 29, LOT 12									

Retain							Allegan County	Parcel Count: 473	Acreage: 1,886.2
Parcel ID	Town	Range	Sec	QQ	Q	Subdivision	Project Area	Division	Acres
375972						Lower Scott Lake Subdivision	Allegan State Game Area	WLD	0.1
LERC Comments: Description: Block: 02, LOT 25									
376026						Lower Scott Lake Subdivision No. 1	Allegan State Game Area	WLD	0.1
LERC Comments: Description: Block: 07, LOT 18, 19									
364220						Lake View Park	Allegan State Game Area	WLD	0.3
LERC Comments: Description: Block: 36, LOT 1, 2, 3, 4									
364173						Lake View Park	Allegan State Game Area	WLD	0.1
LERC Comments: Description: Block: 25, LOT 1, 2									
364237						Lake View Park	Allegan State Game Area	WLD	0.1
LERC Comments: Description: Block: 40, LOT 12									
1014656						Lake View Park	Allegan State Game Area	WLD	0.1
LERC Comments: Description: Lot 15 Blk 38									
364111						Lake View Park	Allegan State Game Area	WLD	0.4
LERC Comments: Description: Block: 13, Lot 12									

Retain

Allegan County

Parcel Count: 473

Acreage: 1,886.2

Parcel ID	Town	Range	Sec	QQ	Q	Subdivision	Project Area	Division	Acres
-----------	------	-------	-----	----	---	-------------	--------------	----------	-------

364116						Lake View Park	Allegan State Game Area	WLD	0.3
LERC Comments:									
Description: Block: 15, LOT 1, 2, 3, 4, 5									

364206						Lake View Park	Allegan State Game Area	WLD	0.6
LERC Comments:									
Description: Block: 33, LOT 10, 11, 12, 13, 14, 15, 7, 8, 9									

364192						Lake View Park	Allegan State Game Area	WLD	0.3
LERC Comments:									
Description: Block: 30, LOT 3, 4, 5, 6									

364059						Lake View Park	Allegan State Game Area	WLD	0.1
LERC Comments:									
Description: Block: 01, LOT 11, 12									

364065						Lake View Park	Allegan State Game Area	WLD	0.5
LERC Comments:									
Description: Block: 02, LOT 10, 11, 12, 5, 6, 7, 8, 9									

2036109						Lower Scott Lake Subdivision No. 1	Allegan State Game Area	WLD	0.1
LERC Comments:									
Description: Block 7, Lot 20									

376066						Lower Scott Lake Subdivision No. 1	Allegan State Game Area	WLD	0.1
LERC Comments:									
Description: Block: 11, LOT 35									

Retain						Allegan County		Parcel Count: 473		Acreage: 1,886.2	
Parcel ID	Town	Range	Sec	QQ	Q	Subdivision	Project Area		Division	Acres	
376033						Lower Scott Lake Subdivision No. 1	Allegan State Game Area		WLD	0.1	
LERC Comments:											
Description: Block: 08, LOT 13											
376040						Lower Scott Lake Subdivision No. 1	Allegan State Game Area		WLD	0.1	
LERC Comments:											
Description: Block: 08, LOT 31											
375975						Lower Scott Lake Subdivision	Allegan State Game Area		WLD	0.3	
LERC Comments:											
Description: Block: 02, LOT 29, 30, 31, 32, 33											
2036113						Lower Scott Lake Subdivision No. 1	Allegan State Game Area		WLD	0.1	
LERC Comments:											
Description: Block 7, Lot 4											
375973						Lower Scott Lake Subdivision	Allegan State Game Area		WLD	0.1	
LERC Comments:											
Description: Block: 02, LOT 26											
376031						Lower Scott Lake Subdivision No. 1	Allegan State Game Area		WLD	0.1	
LERC Comments:											
Description: Block: 08, LOT 10											
2036127						Lower Scott Lake Subdivision No. 1	Allegan State Game Area		WLD	0.1	
LERC Comments:											
Description: Block 7, Lots 12 and 13											

Retain

Allegan County

Parcel Count: 473

Acreage: 1,886.2

Parcel ID	Town	Range	Sec	QQ	Q	Subdivision	Project Area	Division	Acres
-----------	------	-------	-----	----	---	-------------	--------------	----------	-------

376057						Lower Scott Lake Subdivision No. 1	Allegan State Game Area	WLD	0.1
LERC Comments:									
Description: Block: 11, LOT 16									

1006297						Lower Scott Lake Subdivision No. 1	Allegan State Game Area	WLD	0.1
LERC Comments:									
Description: Block: 08, LOT 9									

376022						Lower Scott Lake Subdivision No. 1	Allegan State Game Area	WLD	0.1
LERC Comments:									
Description: Block: 07, LOT 8									

2035919						Lower Scott Lake Subdivision No. 1	Allegan State Game Area	WLD	0.1
LERC Comments:									
Description: Lot 30, Block 11									

376069						Lower Scott Lake Subdivision No. 1	Allegan State Game Area	WLD	0.1
LERC Comments:									
Description: Block: 12, LOT 11 & 12									

376056						Lower Scott Lake Subdivision No. 1	Allegan State Game Area	WLD	0.1
LERC Comments:									
Description: Block: 11, LOT 15									

376059						Lower Scott Lake Subdivision No. 1	Allegan State Game Area	WLD	0.2
LERC Comments:									
Description: Block: 11, LOT 18, 19, 20									

Retain							Allegan County	Parcel Count: 473	Acreage: 1,886.2	
Parcel ID	Town	Range	Sec	QQ	Q	Subdivision	Project Area	Division	Acres	
2036089						Lower Scott Lake Subdivision No. 1	Allegan State Game Area	WLD	0.1	
LERC Comments:										
Description: Block 11, Lot 5										
376070						Lower Scott Lake Subdivision No. 1	Allegan State Game Area	WLD	0.1	
LERC Comments:										
Description: Block: 12, LOT 13										
1006299						Lower Scott Lake Subdivision No. 1	Allegan State Game Area	WLD	0.1	
LERC Comments:										
Description: Block: 11, LOT 26										
376061						Lower Scott Lake Subdivision No. 1	Allegan State Game Area	WLD	0.1	
LERC Comments:										
Description: Block: 11, LOT 24										
2036084						Lower Scott Lake Subdivision No. 1	Allegan State Game Area	WLD	0.1	
LERC Comments:										
Description: Block 11, Lot 12										
376020						Lower Scott Lake Subdivision No. 1	Allegan State Game Area	WLD	0.1	
LERC Comments:										
Description: Block: 07, LOT 5										
2035920						Lower Scott Lake Subdivision No. 1	Allegan State Game Area	WLD	0.1	
LERC Comments:										
Description: Lot 29, Block 11										

Retain

Allegan County

Parcel Count: 473

Acreage: 1,886.2

Parcel ID	Town	Range	Sec	QQ	Q	Subdivision	Project Area	Division	Acres
2035928						Lower Scott Lake Subdivision No. 1	Allegan State Game Area	WLD	0.1
LERC Comments: Description: Lot 9, Block 12									
2036108						Lower Scott Lake Subdivision No. 1	Allegan State Game Area	WLD	0.1
LERC Comments: Description: Block 11, Lots 6 and 7 inclusive									
376024						Lower Scott Lake Subdivision No. 1	Allegan State Game Area	WLD	0.1
LERC Comments: Description: Block: 07, LOT 16									
376019						Lower Scott Lake Subdivision No. 1	Allegan State Game Area	WLD	0.1
LERC Comments: Description: Block: 07, LOT 1, 2									
2036087						Lower Scott Lake Subdivision No. 1	Allegan State Game Area	WLD	0.1
LERC Comments: Description: Block 11, Lot 3									
376060						Lower Scott Lake Subdivision No. 1	Allegan State Game Area	WLD	0.2
LERC Comments: Description: Block: 11, LOT 21, 22, 23									
2036083						Lower Scott Lake Subdivision No. 1	Allegan State Game Area	WLD	0.1
LERC Comments: Description: Block 11, Lot 40									

Retain						Allegan County		Parcel Count: 473		Acreage: 1,886.2	
Parcel ID	Town	Range	Sec	QQ	Q	Subdivision	Project Area		Division	Acres	
2035927						Lower Scott Lake Subdivision No. 1	Allegan State Game Area		WLD	0.1	
LERC Comments:											
Description: Lot 10, Block 12											
2036103						Lower Scott Lake Subdivision No. 1	Allegan State Game Area		WLD	0.1	
LERC Comments:											
Description: Block 11, Lot 4											
376062						Lower Scott Lake Subdivision No. 1	Allegan State Game Area		WLD	0.1	
LERC Comments:											
Description: Block: 11, LOT 25											
2036095						Lower Scott Lake Subdivision No. 1	Allegan State Game Area		WLD	0.1	
LERC Comments:											
Description: Block 11, Lot 9											
376025						Lower Scott Lake Subdivision No. 1	Allegan State Game Area		WLD	0.1	
LERC Comments:											
Description: Block: 07, LOT 17											
376065						Lower Scott Lake Subdivision No. 1	Allegan State Game Area		WLD	0.1	
LERC Comments:											
Description: Block: 11, LOT 32, 33											
376064						Lower Scott Lake Subdivision No. 1	Allegan State Game Area		WLD	0.1	
LERC Comments:											
Description: Block: 11, LOT 31											

Retain

Allegan County

Parcel Count: 473

Acreage: 1,886.2

Parcel ID	Town	Range	Sec	QQ	Q	Subdivision	Project Area	Division	Acres
376071						Lower Scott Lake Subdivision No. 1	Allegan State Game Area	WLD	0.1
LERC Comments:									
Description: Block: 12, LOT 14, 15									
2036120						Lower Scott Lake Subdivision No. 1	Allegan State Game Area	WLD	0.1
LERC Comments:									
Description: Lot 40, Block 8									
376055						Lower Scott Lake Subdivision No. 1	Allegan State Game Area	WLD	0.2
LERC Comments:									
Description: Block: 11, LOT 8, 11, 13									
364181						Lake View Park	Allegan State Game Area	WLD	0.1
LERC Comments:									
Description: Block: 26, LOT 17, 18, 19, 20									
1014660						Lower Scott Lake Subdivision No. 1	Allegan State Game Area	WLD	0.1
LERC Comments:									
Description: Lot 20 Blk 8									
2036112						Lower Scott Lake Subdivision No. 1	Allegan State Game Area	WLD	0.1
LERC Comments:									
Description: Block 11, Lot 14									
376023						Lower Scott Lake Subdivision No. 1	Allegan State Game Area	WLD	0.1
LERC Comments:									
Description: Block: 07, LOT 11									

Retain						Allegan County		Parcel Count: 473		Acreage: 1,886.2	
Parcel ID	Town	Range	Sec	QQ	Q	Subdivision	Project Area		Division	Acres	
2036110						Lower Scott Lake Subdivision No. 1	Allegan State Game Area		WLD	0.1	
LERC Comments:											
Description: Block 8, Lot 1											
376063						Lower Scott Lake Subdivision No. 1	Allegan State Game Area		WLD	0.1	
LERC Comments:											
Description: Block: 11, LOT 27											
1040024						Lower Scott Lake Subdivision No. 1	Allegan State Game Area		WLD	0.1	
LERC Comments:											
Description: Lot 28 Blk 11											
376068						Lower Scott Lake Subdivision No. 1	Allegan State Game Area		WLD	0.1	
LERC Comments:											
Description: Block: 12, LOT 3											
2036105						Lower Scott Lake Subdivision No. 1	Allegan State Game Area		WLD	0.1	
LERC Comments:											
Description: Block 8, Lot 37											
376058						Lower Scott Lake Subdivision No. 1	Allegan State Game Area		WLD	0.1	
LERC Comments:											
Description: Block: 11, LOT 17											
2036115						Lower Scott Lake Subdivision No. 1	Allegan State Game Area		WLD	0.1	
LERC Comments:											
Description: Block 11, Lot 10											

Retain						Allegan County	Parcel Count: 473	Acreage: 1,886.2
Parcel ID	Town	Range	Sec	QQ	Q	Subdivision	Project Area	Division Acres
1003220	01N	11W	19	NW	SW			WLD 1.4
LERC Comments: Description: Com at pt 66 ft N of NE cor Lot 16 Midway Camp th N to Kala River th W'LY down river 135 ft th S to pt 66 ft N of NW cor Lot 16 th E to beg								
129025	01N	11W	19	NE	SW			WLD 1.4
LERC Comments: Description: That certain piece or parcel of land situate and being in the Township of Gun Plains known and desc as follows: So much of the N fraction of the SW1/4 Sec 19 as lies below an elevation of 46.70 feet, Otsego Village Datum . Also a strip of land 20 feet wide along the N side of above described lands, together with all, the right, title and interest in and to the Kalamazoo River with its islands adjacent to said above described lands, containing, with said 20 foot strips and the islands.								
129027	01N	11W	19	NW	SE			WLD 3.8
LERC Comments: Description: All that part of the following desc parcels of land lying below an elevation of 46.70 feet, Otsego Village Datum: W1/2 of SE1/4 Sec 19, T 1N,R11W, th S 10 rds, th W to the Kalamazoo River, th NW'ly along the river to the Sec line, th E to the pl of beginning, containing 2.50 acres and being part of the NE fr of said Sec 30; and Lots 41 and 44 of Batchelor and Dunham's Addn to Village of Plainwell, in Sec 30, T1N,R11W; Also conveying the same rights and premises conveyed by deed from Andrew J. Stamp and wife to Plainwell Power Co. Ltd, by Deed recorded in Liber 149, Page 374, excepting all that part of the S								
129138	01N	11W	30	NE	NE			WLD 8.4
LERC Comments: Description: The right and privilege to perpetually overflow to the center of the Kalamazoo River that part of a piece of land commencing at a point in the center of Highway running from Plainwell to Otsego, North 58d23m W 171.82 rods from the 1/4 post on the E side of Sec 30, th N 31d37m E 51 rds to the S bank of the Kalamazoo River, th down said river 29.50 rods to land owned by Union Agricultural Society of Plainwell, th S'ly along the W line of lands formerly belonging to Est of Hiram W. Anderson to the center of said Hy, th S 58d23m E 25.76 rods to pl of beginning in the Village of Plainwell, sufficient at all times to maintain such a								
129038	01N	11W	32	NE	SE			WLD 8.7
LERC Comments: Description: Island No. 1 in Kalamazoo River ex that part below contour 725								
129040	01N	11W	33	SW	SW			WLD 1.6
LERC Comments: Description: That pt of W1/2 W1/2 lyg below contour 725								
129055	01N	12W	07	SE	SE		Allegan State Game Area	WLD 56.3
LERC Comments: Description: So much of of the following as lies below an elevation of 1091/2 feet Allegan Village Datum, the S fri 1/2 of SE1/4 Sec 7								

Retain							Allegan County	Parcel Count: 473	Acreage: 1,886.2
Parcel ID	Town	Range	Sec	QQ	Q	Subdivision	Project Area	Division	Acres
129053	01N	12W	07	NE	SE		Allegan State Game Area	WLD	4.7
LERC Comments: Description: 3.51 acres of land on S side of N1/2 SE1/4 Sec 7 bounded as follows: On the S by the S line of said 80 acres on the N and NE and NW by a line along the foot of the bluff at an elevation of 1091/2 feet, Allegan Village Datum									
129056	01N	12W	08	SW	SW		Allegan State Game Area	WLD	0.1
LERC Comments: Description: 2 acres of land more or less lying in the SW cor S1/2 SW1/4, Sec 8, said land lying below an elevation of 1121/2 ft Allegan Village Datum									
129067	01N	12W	17	SW	SE		Public Water Access Site	WLD	4.8
LERC Comments: Description: Comm on S line of Sec 17 at a pt 1521 ft S, 871/2d W along Sec line from the SE cor of said Sec, th running N 56 3/4d W 400 ft, th N 28d W along the ridge 518 feet, th S 62d W 410 ft to the Kalamazoo River, th along the river up stream to the S line of said Sec, th N 871/2 E 180 ft to pl of beginning. Also conveying a strip of land 3 rds in width along said River extending from NW'ly line of above desc strip down stream 36 rds.									
129061	01N	12W	17	SE	NW		Allegan State Game Area	WLD	1.3
LERC Comments: Description: All that part SE frl 1/4 NW1/4 Sec 17 bounded as foll: On the W by land of Ralph Parish on the S by the Kalamazoo River, on the N by the bluff extending E to a point where the bluff meets the river									
129059	01N	12W	17	NW	NW		Allegan State Game Area	WLD	20
LERC Comments: Description: All that part W fr of NW1/4 bounded as follows: On the NE and E by the bottom of the bluff (taken at an elevation of 1091/2 feet Allegan Village Datum, on the E by the W line of W. R. Tubb's land and on the S and W by the Kalamazoo River, intending to include the right of first parties in the islands adjoining said premises.									
129069	01N	12W	18	NE	NE		Allegan State Game Area	WLD	20.1
LERC Comments: Description: So much of the following parcels of land as lie below an elevation of 1091/2 ft Allegan Village Datum to-wit: That part of E1/2 NE1/4 Sec 18 that lies S of Kalamazoo River (except 20 acres off from W side thereof) and that lies N of the top of the bluff. Said bluff being most of the way just S of and running nearly parallel with the Hy. Also a triangular piece of land off the W 1/2 NW1/4 Sec 17 bounded on the S by the Hy, on the W by the W line of Sec 17, and on the E and N by the Kalamazoo River. Also a triangular piece of land on the SE cor of the said E1/2 NE1/4 Sec 18 bounded on the E by the Sec line, on the S by									
129075	01N	12W	18	NE	NW		Allegan State Game Area	WLD	4.6
LERC Comments: Description: All that part E1/2 NW1/4 Sec 18 bounded as follows: On the N by the N line of said Sec 18, on the E by the Kalamazoo River, on the S and W by a line along the bluff at an elevation of 1091/2 feet, Allegan Village Datum									

Retain						Allegan County	Parcel Count: 473	Acreage: 1,886.2
Parcel ID	Town	Range	Sec	QQ	Q	Subdivision	Project Area	Division Acres
129071	01N	12W	18	NW	NE		Allegan State Game Area	WLD 19.1
LERC Comments: Description: So much of of the following as lies below an elevation of 1091/2 feet, Allegan Village Datum. The NW fr of NE1/4 Sec 18 containing 34.38 acres more or less by US survey. Being 21.34 acres of flowage								
129078	01N	12W	18	NE	SE		Allegan State Game Area	WLD 0.5
LERC Comments: Description: So much of the following as lies below an elevation of 111 feet (Allegan Village Datum) intending to convey all the land that will be flowed by raising a dam on the Kalamazoo River in Sec 12, Twp of Trowbridge, Allegan County, to an elevation of 1091/2 feet (Allegan Village Datum). All those certain pieces or parcels of land desc as follows: NE1/4 SE1/4 Sec 18; also the SW1/4 NW1/4 Sec 17 excepting a piece heretofore deeded by Boyde Coates to Nahum Arms desc as foll: viz, comm at a point on the N line of Hy leading from Philip Burlinghams to what was formerly known as the Chichester bridge, where the north line of said								
129080	01N	12W	20	NE	NE		Allegan State Game Area	WLD 1.6
LERC Comments: Description: A strip of land off the SW end of following desc lands and being all the land included therein which lies below an elevation of 17 feet of Otsego Village Datum, commencing at a point on the N line of Sec 21, T1N,R12W, which said line crosses the highway leading from Otsego to Allegan 22 rds and 20 lks E from the NW cor of said Sec 21, th S 32d E in the center of said Hy 47 rds 8 lks, th S 73d W 85 rds and 15 lks to the center of Kalamazoo River, th down stream of said river to a point where the N line of Sec 20 intersects same, th East on said N'ly line of Sec 20 103 rds and 20 lks to the NE cor of said Sec 20, th E'ly on N								
129085	01N	12W	20	SE	NE		Allegan State Game Area	WLD 6.3
LERC Comments: Description: 6.21 acres on the S fr of NE1/4 Sec 20 bounded on the NE by the Kalamazoo River, on the E by the E line of said Sec, on the SW by a line along the slope of an elevation of 17 ft, Otsego Village Datum, on NW by land conveyed to Chas L. Schumacher to J. K.Holman by deed recorded in L 136, Pg 575								
2041790	01N	12W	20	NE	NE		Public Water Access Site	WLD 0.8
LERC Comments: Description: That part of the following description lying within the NE1/4, Section 20, T01N, R12W: That part of Secs 17 & 20 comm in the center of Hy, on line bet Secs 17 and 20, 147 rds E of corner of Sec 17-18-19-20 th NW'ly in the center of Hy to the land owned by Wasson; th NE'ly along Wasson's land to Kalamazoo River; th along river up stream 32 3/4 chs m/l to land conveyed by Shaw to Merriam by deed recorded in L 87, Pg 368; th S 49d W along Merriam's land 9.34 chs to center of Hy to POB								
129087	01N	12W	21	NE	NE		Allegan State Game Area	WLD 8.7
LERC Comments: Description: 9.14 acres of the following desc which lies along the N'ly bank of the Kalamazoo River and below an elevation of 17 feet, Otsego Village Datum, Comm at the NE cor of Sec 21, running th W along Sec line 8.53 chains, th S 0d24m E 16.50 chains, th W 20.75 chs, th S 0d24m E 10.82 chains m/l to the Kalamazoo River, th NE'ly along the river to the E line of said Sec, th N 0d28m E 13.27 chs to pl of beginning, sub to right of way dated 10-23-30 granted by Consumers Power Co to Grover C. Dillman, State Hy Commr of the State of Michigan								
129110	01N	12W	21	NW	SW		Allegan State Game Area	WLD 12.9
LERC Comments: Description: Commencing in the center of the Otsego and Allegan River Road (so-called) where the Pine Creek intersects said road; thence Westerly in said road to West line of Section twenty-one (21); Town one (1) North, Range twelve (12) West; thence North on section line to Kalamazoo River; thence upstream along Kalamazoo River to mouth of Pine Creek; thence up Pine Creek to beginning.								

Retain						Allegan County	Parcel Count: 473	Acreage: 1,886.2
Parcel ID	Town	Range	Sec	QQ	Q	Subdivision	Project Area	Division Acres
129093	01N	12W	21	SE	NE		Allegan State Game Area	WLD 1
LERC Comments: Description: Commencing at low water mark on the S side of the Kalamazoo River on Sec line bet Secs 21 and 22 and running th S on said Sec line to first high bank or bluff, th along said bank or bluff in a SW'ly dir to low water mark on the S side of Kalamazoo River, th E'ly on the line of low water mark to pl of beg,								
129113	01N	12W	21	SW	SW		Allegan State Game Area	WLD 2.1
LERC Comments: Description: 2.61 acres off the E end of that part of S 13 chains in width of the W1/2 SW1/4 Sec 21 lying W of Pine Creek Mill Pond, the W boundary of said 2.61 acres being a line along the slope at an elevation of 17 feet Otsego Village Datum								
129099	01N	12W	21	NW	NW		Public Water Access Site	WLD 0.2
LERC Comments: Description: A strip of land 21/2 rods wide for a r/w off from the N side of the following desc.land: Com at a pt on the N line of Sec. 21 where said line crosses the hwy leading from Otsego to Allegan being 22 rods and 20 lks E from the NW cor of Sec.21; th S 22d E in the center of sd hwy 47 rods 8 lks; th S 73d W 85 rods 13 lks to E bank of Kalamazoo River, th down the E bank of the Kalamazoo River to a pt where the N line of Sec. 20 in said town and range intersects the same; th E on sd N line 103 rods and 13 lks to the NE cor of said Sec.20; th E on N line of sd Sec. 21, 22 rods and 20 lks to pl of beg; containing 40 acres of land more or								
129089	01N	12W	21	SW	NE		Allegan State Game Area	WLD 10
LERC Comments: Description: All that part of the West half of the East half of Section twenty one (21) Town one (1) North Range twelve (12) West, and south of the Kalamazoo River, and North of the Otsego and Allegan plank road.								
129117	01N	12W	22	NE	NW		Allegan State Game Area	WLD 1.8
LERC Comments: Description: .85 of an acre of land off the S part of E1/2 NW frl 1/4 N of the Kalamazoo River Sec 22, bounded on the S by the Kalamazoo River, on the N'ly side by a line along the bluff at an elevation of 17 feet Otsego Village Datum								
129125	01N	12W	22	NW	NW		Allegan State Game Area	WLD 0.9
LERC Comments: Description: Commencing at a point at high water mark on the N bank of the Kalamazoo River where the Sec line between Secs 21 and 22 crosses said river; th E'ly along the N bank of said river at high water mark 80 rds to 1/4 line; th N 1/2 rd; th W'ly parallel with said first described line 80 rds to W line of Sec 22; th S 1/2 rd to pl of beginning								
129118	01N	12W	22	NE	NW		Allegan State Game Area	WLD 1.6
LERC Comments: Description: .23 of an acre land lying below elevation of 17 ft Otsego Village Datum off the N'ly side of the E1/2 E frl 1/2 S of River, on the NW1/4 Sec 22, said .23 acres of land being bounded on the N by the Kalamazoo River, on the E by 1/4 Sec line on the S by line along the slope of bluff, at an elevation of 17 ft Otsego Village Datum, on the W by Sperry's land, being the same land conveyed to Pine Creek Power Co. Ltd, by deed dated Dec 8, 1902								

Retain							Allegan County	Parcel Count: 473	Acreage: 1,886.2
Parcel ID	Town	Range	Sec	QQ	Q	Subdivision	Project Area	Division	Acres
129122	01N	12W	22	NW	NW		Allegan State Game Area	WLD	2
LERC Comments:									
Description: So much of the foll desc land situate in T1N,R12W, as lies below an elevation of 17 ft, Otsego Village Datum, a strip of land containing 2.57 acres along the S bank of the Kalamazoo River and being off of the N end of the following desc land, to-wit: Comm at a pt in the center of the Hy running from the Vill of Otsego to Pine Creek, on the S bank of the Kalamazoo River, 15 rds 31/2 lks due E of the W line of Sec 22, th N parallel with said Sec line to S bank of the Kalamazoo River, th E along the bank of said River to the NW cor of lands formerly owned by R. C. Eaton, th S along the W line of said Eaton's land to center of said Hy,									
129120	01N	12W	22	NE	NW		Allegan State Game Area	WLD	8.6
LERC Comments:									
Description: So much of the following desc land as lies below an elevation of 17 ft Otsego Village Datum, 1 1/8 acres of land off the N part of W1/2 of E1/2 of NW frc S of River									
129126	01N	12W	24	NE	SE			WLD	24
LERC Comments:									
Description: Comm on the E line of Sec 24 515 feet S of the E 1/4 post of said Sec and 365 ft N of the Kalamazoo River, from which point of commencement a cedar tree 8 inches in diameter bears N 74d E 227 1/2 ft and a black walnut tree 36 inches in diameter bears S 341/2d E 135 1/2 feet, running thence S 89 3/4d W 123 feet, th S 1/4d E 222 feet, th S 411/2d W 112.8 ft, th S 761/4d W 336.2 ft, th N 791/2d W 178.4 ft, th N 1/4d W 455 ft, th S 89 3/4d W 1020 ft to the Kalamazoo River, th along the Kalamazoo River up stream to the E line of said Sec 24 th N 11/4d W on the Sec line to the place of beginning ,containing 27 3/4 acres									
129127	01N	12W	24	SW	SE			WLD	5.2
LERC Comments:									
Description: 1.60 acres in the SE cor of N 7 136/160 acres of the SW fraction of the SE1/4 Sec 24, more particularly bounded as Follows: Commencing on the S line of the 7 136/160 acres at a point 377 feet E of the W line thereof, th N 264 feet, th E 255 feet to Kalamazoo River, th S'ly along the Kalamazoo River to S line of 7 136/160 acres, thence W along said land 302 ft to pl of beg, together with all the right, title and interest in and to that portion of the Kalamazoo River running adjacent to said land herein described. Also granting to said second party any islands or part thereof, in the said river opposite the land hereby conveyed, being									
129130	01N	12W	28	SW	NW		Allegan State Game Area	WLD	18.6
LERC Comments:									
Description: That portion of of NW1/4 Sec 28 lying W of Pine Creek and E of a line along the W bluff of Pine Creek Valley at an elevation of 17 feet, Otsego Village Datum									
129133	01N	12W	28	SE	NW		Allegan State Game Area	WLD	1.6
LERC Comments:									
Description: 51/2 acres off the W part of N 20 acres of that part of S1/2 NW1/4 S28 lying E of Pine Creek, the eastern boundary of said 51/2 acres being a line along the slope at an elevation of 17 feet Otsego Village Datum									
129134	01N	12W	28	NW	SW		Allegan State Game Area	WLD	10.6
LERC Comments:									
Description: All that part of NW1/4 SW1/4 lying below an elevation of 17 feet Otsego Village Datum									

Retain						Allegan County	Parcel Count: 473	Acreage: 1,886.2
Parcel ID	Town	Range	Sec	QQ	Q	Subdivision	Project Area	Division Acres
129137	01N	12W	29	SE	SE		Allegan State Game Area	WLD 18.7
LERC Comments: Description: So much of the following desc parcel of land which lies below an elevation of 17 ft Otsego Village Datum, the SE1/4 SE1/4 Sec 29 and the E1/2 NE1/4 Sec 32 excepting from the last described 80 acres about 15 acres off the West side, also excepting about 5 acres lying E of the Hy running to Pine Creek from where said Hy crosses the Hy leading to the saw mill on Sec 32, being the same lands which were heretofore conveyed to K. E. Bristol, by deed recorded in Liber 113, Page 30.								
129136	01N	12W	29	NE	SE		Allegan State Game Area	WLD 7.2
LERC Comments: Description: So much of the following desc parcel of land which lies below an elevation of 17 ft Otsego Village Datum. All that part of NE1/4 SE1/4 S29 lying SE of the top of the bluff on the W'ly side of Pine Creek Valley, which is bounded on E and S sides by boundary of said 40 acres and on the W'ly side by line at top of bluff extending from a point near the NE cor of said 40 acres about 36 rds E of SE cor of said 40 acres.								
129135	01N	12W	29	SE	NE		Allegan State Game Area	WLD 0.3
LERC Comments: Description: That portion off the SE cor of NE1/4 Sec 29 lying below elevation 17 feet, Otsego Village Datum, being .01 of an acre in and along Pine Creek								
129145	01N	13W	02	SE	SW		Allegan State Game Area	WLD 23.3
LERC Comments: Description: E1/4 SW1/4 lying below Contour 648								
129147	01N	13W	02	SW	SE		Allegan State Game Area	WLD 3
LERC Comments: Description: SW1/4 SE1/4 lying below Contour 648								
129146	01N	13W	02	SW	SW		Allegan State Game Area	WLD 18.9
LERC Comments: Description: W1/2 SW1/4 lying below Contour 648								
129150	01N	13W	03	NE	NW		Allegan State Game Area	WLD 58.7
LERC Comments: Description: NW1/4 N of River lyg below Contour 881/2 ft Allegan Village Datum								

Retain							Allegan County	Parcel Count: 473	Acreage: 1,886.2
Parcel ID	Town	Range	Sec	QQ	Q	Subdivision	Project Area	Division	Acres
129149	01N	13W	03	SW	NE		Allegan State Game Area	WLD	11.5
LERC Comments: Description: Part of S1/2 NE1/4 com at pt 708 ft W of E 1/4 cor, th N 49d 30m W 272 ft, N 63d W 385 ft, S 64d 223 ft, S 24d W 200 ft, N 80d W 208 ft, S 67d W 197 ft, N 21d W 614 ft, N 34d30m W 549 ft, N 0d45m W 246 ft, W to N-S 1/4 line, S to E-W 1/4 line, E to beg.									
129148	01N	13W	03	NW	NE		Allegan State Game Area	WLD	0
LERC Comments: Description: NW1/4 NE1/4 lying below Contour 646.5									
129154	01N	13W	03	NE	SE		Allegan State Game Area	WLD	14.9
LERC Comments: Description: SE1/4 E'ly of River below Contour 648									
129155	01N	13W	04	NE	NE		Allegan State Game Area	WLD	20.4
LERC Comments: Description: NE1/4 S of River below contour 648									
129159	01N	13W	10	NE	NE		Allegan State Game Area	WLD	54.5
LERC Comments: Description: NE1/4 Below Contour 648.5									
129161	01N	13W	10	NE	SE		Allegan State Game Area	WLD	6.8
LERC Comments: Description: NE1/4 SE1/4 Below Contour 648.5									
129163	01N	13W	11	NW	NW		Allegan State Game Area	WLD	6.4
LERC Comments: Description: NW1/4 W of River and that pt E of River below Contour 648 also beg at pt 833.25 ft N of cen of Sec, W to Contour 648, NE'ly alg Contour to N-S 1/4 line, S to beg.									

Retain						Allegan County	Parcel Count: 473	Acreage: 1,886.2
Parcel ID	Town	Range	Sec	QQ	Q	Subdivision	Project Area	Division Acres
129166	01N	13W	11	NE	SE		Allegan State Game Area	WLD 2.5
LERC Comments: Description: SE1/4 N of River Below Contour 648								
129164	01N	13W	11	NE	SW		Allegan State Game Area	WLD 8.6
LERC Comments: Description: SW1/4 N of River Below Contour 648								
129162	01N	13W	11	NE	NE		Allegan State Game Area	WLD 17.9
LERC Comments: Description: NE1/4 Below Contour 648 and com 833.25 ft N of Cen of Sec, th E 90.25 ft, N to Contour 648, W alg Contour to N-S 1/4 line, S to beg.								
129175	01N	13W	12	NW	SE		Allegan State Game Area	WLD 13.3
LERC Comments: Description: S 6 2/3 acres of the W 20 acres of that part of SE1/4 Sec 12, lying N of the Kalamazoo River. Said 6 2/3 acres are bounded on the N by the top of the first bluff or terrace N of the river, on the E and on the W by the boundaries of said 20 acres and on the S by the Kalamazoo River								
129170	01N	13W	12	SE	SW		Allegan State Game Area	WLD 21.5
LERC Comments: Description: All that part SE1/4 SW1/4 bounded as follows: On the N by the Kalamazoo River, on the E by the N and S 1/4 line of Sec 12, on the S and SW following the top of the bluff to the point where it meets the river at the NW cor of above desc frl 40								
129171	01N	13W	12	SW	SW		Allegan State Game Area	WLD 15.3
LERC Comments: Description: SW1/4 SW1/4 except S 25 acres, being the same property conveyed to the Kalamazoo Valley Elec Co by deed from Chas H. Frisbie and wife recorded in Liber 137 of Deeds, Pages 28-34, Allegan Co Records.								
129176	01N	13W	12	SW	SE		Allegan State Game Area	WLD 6.9
LERC Comments: Description: So much of the following desc land as lies N of the top of the bluff to-wit: The S fraction of the SE1/4 Sec 12 except the E 62 acres thereof, being the same land conveyed to Chas H. Frisbie by deed dated July 30, 1897 recorded Aug 7, 1897 in Liber 133 of Deeds, Page 400								

Retain						Allegan County	Parcel Count: 473	Acreage: 1,886.2	
Parcel ID	Town	Range	Sec	QQ	Q	Subdivision	Project Area	Division	Acres
129168	01N	13W	12	NE	SW		Allegan State Game Area	WLD	9
LERC Comments: Description: Comm on W line of Sec 12 W at a point 682 ft S of W 1/4 post of said Sec, th E parallel with E and W 1/4 line of said Sec, 1332 ft m/l to a pt on the face of the bluff at an elevation of 111 1/2 ft (Allegan Village Datum) th E'ly along the face of the bluff at said elevation to the N and S 1/4 line of Sec 12, th S along 1/4 line to center of Kalamazoo River, th W'ly in the center of the river to W line of said Sec 12, th N on Sec line to pl of beg, except therefrom a parcel of land located in NW1/4 SW1/4 desc as beg at a pt on the W line of said Sec, 715 ft distant S of the W 1/4 corner of said Sec, running th E parallel with the E and W									
129169	01N	13W	12	NW	SW		Allegan State Game Area	WLD	0.1
LERC Comments: Description: A par of land in the SW1/4 of Sec. 12 desc as foll: To find the POB of this desc com at the W 1/4 post of sd sec, run th S 00d 23m 20s E alg the W li of sd sec 723.10 ft, th E 555.85 ft to the POB, of this desc, th cont E 58 ft, th S 64 ft, th W 58 ft, th N 64 ft to the POB: Also an easement for roadway purposes sd roadway being 24 ft in width, the c/l being desc as foll: to find the POB, com at the W 1/4 post of sd sec 12, and run th S 00d 23m 20s E alg the W line of sd sec 702 ft to the POB of the c/l of sd roadway, run th N 89d 51m 30s E 582 ft to a pt of curve with a 53 foot radius, th alg sd curve to the right an arc distance of									
129185	01N	14W	03	NE	NW		Allegan State Game Area	WLD	45.9
LERC Comments: Description: NE1/4 NW1/4									
129186	01N	14W	03	SE	NW		Allegan State Game Area	WLD	40.1
LERC Comments: Description: SE1/4 NW1/4									
129201	01N	15W	01	SW	NE		Allegan State Game Area	WLD	10
LERC Comments: Description: N 10 acres of SW1/4 of NE1/4									
129202	01N	15W	01	SE	NE		Allegan State Game Area	WLD	10.1
LERC Comments: Description: N 10 acres of SE1/4 of NE1/4									
129199	01N	15W	01	NE	NE		Allegan State Game Area	WLD	9.6
LERC Comments: Description: S 8 acres of NE1/4 of NE1/4									

Retain							Allegan County	Parcel Count: 473	Acreage: 1,886.2
Parcel ID	Town	Range	Sec	QQ	Q	Subdivision	Project Area	Division	Acres
129200	01N	15W	01	NW	NE		Allegan State Game Area	WLD	9.5
LERC Comments: Description: S 8 acres of NW1/4 of NE1/4									
129219	01N	15W	02	SE	SW		Allegan State Game Area	WLD	39.7
LERC Comments: Description: SE1/4 SW1/4									
129214	01N	15W	02	NE	SW		Allegan State Game Area	WLD	39.7
LERC Comments: Description: NE1/4 SW1/4									
2042071	01N	15W	02	SW	SW	Lake View Park	Allegan State Game Area	WLD	0.2
LERC Comments: Description: Block: 20, LOTS 5 & 6									
2042070	01N	15W	02	SW	SW	Lake View Park	Allegan State Game Area	WLD	0.1
LERC Comments: Description: Block: 15, LOT 16									
2042069	01N	15W	02	SW	SW	Lake View Park	Allegan State Game Area	WLD	0.1
LERC Comments: Description: Block: 11, LOTS 12 & 14									
2042068	01N	15W	02	SW	SW	Lake View Park	Allegan State Game Area	WLD	0.1
LERC Comments: Description: Block: 7, LOT 13									

Retain							Allegan County	Parcel Count: 473	Acreage: 1,886.2
Parcel ID	Town	Range	Sec	QQ	Q	Subdivision	Project Area	Division	Acres
2042067	01N	15W	02	SW	SW	Lake View Park	Allegan State Game Area	WLD	0.1
LERC Comments: Description: Block: 5, LOTS 10 & 11									
1000123	01N	15W	03	NW	SE		Allegan State Game Area	WLD	39.7
LERC Comments: Description: NW1/4 SE1/4									
1000120	01N	15W	03	SW	NE		Allegan State Game Area	WLD	39.8
LERC Comments: Description: SW1/4 NE1/4									
1000121	01N	15W	03	SE	NE		Allegan State Game Area	WLD	39.8
LERC Comments: Description: SE1/4 NE1/4									
1000122	01N	15W	03	NE	SE		Allegan State Game Area	WLD	39.7
LERC Comments: Description: NE1/4 SE1/4									
2022266	02N	12W	16	NE	SE			PRD	0.4
LERC Comments: Description: Island in School Section Lake (CCN 002)									
363419	02N	13W	28	NE	SE		Kalamazoo River Public Water Access Site	PRD	41.2
LERC Comments: Description: All that pt of SE fr1/4 of Sec. 28 desc as foll: Beg at the SE cor of sd sec, th N alg the E li of sd sec 1997 ft to the S'ly bank of the Kalamazoo River, the SW'ly alg sd S'ly bank of sd river 1699ft to the inter of the S'ly bank of the river with the foot of the hill, th alg the foot of the hill S 16d 55'00" East 50 ft, th S 85d 20' E 130 ft, th S 57d 30' E 85 ft, th S 37d E 175 ft, th S 82d E125 ft, th S 73d E 76 ft, th S 31d 50' E 32 ft, th S 23d 20' E 198 ft, th S 44d 10' E 81 ft, th S 26d 5' E 122 ft, th S 14d 40' E 356 ft, th S 70d W 67 ft to the cen of Bond St., th S 31d 5' E alg thec/l of Bond St 191 ft, th S 42d E 56 ft, th S 59d 20' E 113 ft to									

Retain						Allegan County	Parcel Count: 473	Acreage: 1,886.2
Parcel ID	Town	Range	Sec	QQ	Q	Subdivision	Project Area	Division Acres
2022267	02N	13W	33	SW	SW		Allegan State Game Area	WLD 1.9
LERC Comments: Description: Island in Kalamazoo River (CCN 004)								
129370	02N	13W	34	SW	SW		Allegan State Game Area	WLD 8.3
LERC Comments: Description: S1/2 SW1/4 Below 88.5 Contour Allegan Village Datum								
129543	02N	14W	15	NE	SW		Allegan State Game Area	WLD 31.6
LERC Comments: Description: That part of SW1/4 lying above contour line at elevation 618 according to U.S.G.S. datam.								
129551	02N	14W	16	SE	SE		Allegan State Game Area	WLD 39.3
LERC Comments: Description: SE1/4 SE1/4								
129550	02N	14W	16	NE	SE		Allegan State Game Area	WLD 33.1
LERC Comments: Description: NE1/4 SE1/4 ex N 532.1 ft of the E 532.1 ft & also that part of the balance ly'g below contour line 618.0 U.S.G.S. Datum								
1122677	02N	14W	24	SE	NE		Allegan State Game Area	WLD 2.3
LERC Comments: Description: Commencing at a point in the center of highway known as M-89 where said highway crosses the eighth section line running North and South through said Section 24, thence South 20 rods, thence Easterly parallel with the highway 20 rods, thence North 20 rods, thence Westerly along the center of highway to place of beginning.								
2022725	02N	14W	24	SE	NE		Allegan State Game Area	WLD 34.6
LERC Comments: Description: That part of the SE ¼ of the NE ¼ lying South of the highway, EXCEPT commencing at a point in the center of the highway known as M-89 where said highway crosses the eighth section line running North and South through said Section 24, th. S 20 rods, th. E'ly parallel with the highway 20 rods, th. N 20 rods, th. W'ly along center of the highway to the place of beginning, ALSO EXCEPT a part of the NE ¼ of Section 24 described as commencing at the E ¼ corner of said Section 24, th. N'ly 1,212.0 feet on E line of said Section to place of beginning, th. W'ly at a right angle 265.0 feet, th. N'ly parallel to the E line of said								

Retain						Allegan County	Parcel Count: 473	Acreage: 1,886.2
Parcel ID	Town	Range	Sec	QQ	Q	Subdivision	Project Area	Division Acres
129950	02N	15W	02	NE	SE		Allegan State Game Area	WLD 10.4
LERC Comments: Description: W1/2 W1/2 NE1/4 SE1/4								
1115498	02N	15W	02	SE	NE		Allegan State Game Area	WLD 6.8
LERC Comments: Description: SE1/4 NE1/4 ex 10 sq acres in SE cor and except the westerly 220 ft of the easterly 880 ft of the southerly 660 ft.								
129996	02N	15W	11	NW	NE		Allegan State Game Area	WLD 10.5
LERC Comments: Description: N 10 acs of W 15 acs of E1/2 NW1/4 NE1/4								
130136	02N	15W	20	SW	SE		Allegan State Game Area	WLD 20.2
LERC Comments: Description: E1/2 SW1/4 SE1/4								
130172	02N	15W	24	NE	NE		Allegan State Game Area	WLD 4.7
LERC Comments: Description: W 260 ft of that part of E1/2 NE1/4 NE1/4 lying S of Monroe Rd except commencing in center of Monroe Rd 560 ft W of E Section line th S 150 ft th E 50 ft th S 150 ft th E 110 ft th N to center of said road th NW'ly to beginning.								
130632	03N	14W	27	NW	NW		Allegan State Game Area	WLD 17.7
LERC Comments: Description: NW1/4 NW1/4 S of P.M.R.R.								
130633	03N	14W	27	SW	NW		Allegan State Game Area	WLD 38.4
LERC Comments: Description: SW1/4 NW1/4 SW of P.M.R.R.								

Retain						Allegan County	Parcel Count: 473	Acreage: 1,886.2
Parcel ID	Town	Range	Sec	QQ	Q	Subdivision	Project Area	Division Acres
130635	03N	14W	27	NE	SW		Allegan State Game Area	WLD 11.4
LERC Comments: Description: NE1/4 of SW1/4 ex Plat of Dunningville and RR r/w								
130634	03N	14W	27	SE	NW		Allegan State Game Area	WLD 33.8
LERC Comments: Description: SE1/4 NW1/4 ex P.M.R.R.								
130642	03N	14W	27	SW	SW		Allegan State Game Area	WLD 9.2
LERC Comments: Description: SW1/4 SW1/4 lying E'ly of M-40								
130645	03N	14W	27	SE	SW		Allegan State Game Area	WLD 31.5
LERC Comments: Description: SE1/4 of SW1/4 lying E'ly of M-40 ex E 264 ft of N 709.5 ft also ex beg at a pt in center line of M-40 120 ft NW'ly of S sec line, th NE'ly at rt angle 60 ft for pt of beg, th NE'ly 160 ft, NW'ly parallel to M-40 270 ft, SW 160 ft to r/w of M-40, th SE'ly 270 ft to beg								
130639	03N	14W	27	NW	SW		Allegan State Game Area	WLD 33.7
LERC Comments: Description: NW1/4 of SW1/4 NE of M-40 ex Plat of Dunningville & ex comm at a pt in the cen of the hwy known as the Bee Line Road 6 rods SE from where the sec line crosses sd hwy & running in a NE'ly direction at rt angles with sd hwy 15 rods, th in a SE'ly direction parallel with sd hwy 23 rods, th in a SW'ly direction at rt angles withsd hwy 15 rods to center of sd hwy, th in a NW'ly direction alg center of sd hwy 23 rods to beginning								
130644	03N	14W	27	SE	SW		Allegan State Game Area	WLD 1.1
LERC Comments: Description: N 330 ft of S 940.5 ft of E 264 ft of SW1/4 exc 37 rds N of SE cor of SW1/4, th N 145 ft, th W 264 ft, th S 145 ft, th E to beg.								
130739	03N	14W	34	SW	NE		Allegan State Game Area	WLD 11.8
LERC Comments: Description: SW1/4 NE1/4 lying NE of M-40								

Retain						Allegan County	Parcel Count: 473	Acreage: 1,886.2
Parcel ID	Town	Range	Sec	QQ	Q	Subdivision	Project Area	Division Acres
130736	03N	14W	34	NE	NE		Allegan State Game Area	WLD 40.3
LERC Comments: Description: NE1/4 of NE1/4 ex RR r/w								
130737	03N	14W	34	NW	NE		Allegan State Game Area	WLD 23.3
LERC Comments: Description: NW1/4 of NE1/4 NE of M-40 ex N 40 rds lying W of RR r/w also ex RR r/w								
130740	03N	14W	34	SE	NE		Allegan State Game Area	WLD 36.1
LERC Comments: Description: SE1/4 of NE1/4 lying NE of M-40 ex RR r/w								
2043916	03N	15W	08	SE	SW		Allegan State Game Area	WLD 24.8
LERC Comments: Description: Southeast 1/4 of Southwest 1/4 EXCEPT the C & O Railroad right-of-way; AND EXCEPT the South 217 feet of the West 495 feet thereof; AND EXCEPT commencing at a point 495 feet East of Southwest corner of the Southeast 1/4 of Southwest 1/4; thence N 01°40'39" E 217 feet; thence N 89°50'18" W 12 feet; thence N 01°40'39" E 262 feet; thence S 89°50'18"E 234.19 feet to a point 33 feet West of the C & O Railroad right-of-way; thence parallel with right-of-way line on a curve to the left, arc distance of 523.48 feet, radius 1232.21 feet, central angle 24°20'28", and chord bears S 22°59'52" W 519.56 feet; thence N 89°50'18"								
130754	03N	15W	08	NW	SE		Allegan State Game Area	WLD 2.5
LERC Comments: Description: S 99 ft of NW1/4 SE1/4 exc RR r/w								
130755	03N	15W	08	SW	SE		Allegan State Game Area	WLD 4.6
LERC Comments: Description: SW1/4 SE1/4 exc RR r/w and exc W 5 acres S of r/w								
1037083	03N	15W	17	NE	SE		Allegan State Game Area	WLD 5.5
LERC Comments: Description: N 7 Acres of that part of NE1/4 SE1/4 lying N & E of Hwy								

Retain						Allegan County	Parcel Count: 473	Acreage: 1,886.2
Parcel ID	Town	Range	Sec	QQ	Q	Subdivision	Project Area	Division Acres
1002827	03N	15W	17	NW	NW		Allegan State Game Area	WLD 0
LERC Comments: Description: That part of the NW 1/4 of NW 1/4 lying S and E of the Kalamazoo River, Sec. 17, T3N, R15W, including the right of ingress and egress from the above described property and E'ly to 57th Street, a public highway, which is a part of the Allegan County road system.								
1002829	03N	15W	17	SE	NW		Allegan State Game Area	WLD 6.4
LERC Comments: Description: Comm on the W line of the Pere Marquette Railroad 705 ft N 39d W along said railroad from the N and S 1/4 line, th N'ly along said railroad to N 1/8 line, th W along said 1/8 line to W 1/8 line, th S along said 1/8 line to left bank of Kalamazoo River, th SE'ly and E'ly along bank of said River to a point due W of POB, th E to POB.								
2038502	03N	15W	17	NW	NW		Allegan State Game Area	WLD 50.4
LERC Comments: Description: Government Lot 3 EXCEPT commencing at the Northwest corner of Section 17; thence Southerly and Easterly along the centerline of the highway to a point 490 feet East of West Section line; thence South to a point 686 feet South of North Section line; thence East to the Kalamazoo River; thence Easterly along the river to the North and South ¼ line; thence North to the North ¼ post; thence West to Beginning; ALSO EXCEPT beginning at the Northwest corner of Section 17; thence East 50 feet; thence South 417.80 feet; thence around the arc of a 04° 47' 27" curve to the right 163.12 feet, the long chord bearing being S 03°								
1002826	03N	15W	17	NE	NW		Allegan State Game Area	WLD 8.4
LERC Comments: Description: Comm on the W line of the Pere Marquette Railroad at the intersection of the N 1/8 line, th N'ly along said railroad to left bank of the Kalamazoo River, SW'ly and S'ly along the bank of said River to the W 1/8 line, th S to N 1/8 line, th E along said 1/8 line to POB, Sec. 17, T3N, R15W, including the right of ingress and egress from the above described property and E'ly to 57th Street, a public highway, which is a part of the Allegan County road system. ALSO: That part of the E 1/2 of NW 1/4 Except S 1422.4 ft, lying E of the Pere Marquette Railroad and W of County Highway No. 677 and S of the Kalamazoo River, Sec. 17, T3N,								
130898	03N	15W	34	NE	NW		Allegan State Game Area	WLD 19.8
LERC Comments: Description: W1/2 NE1/4 NW1/4								
130900	03N	15W	34	NW	NW		Allegan State Game Area	WLD 39.6
LERC Comments: Description: NW1/4 NW1/4								
130897	03N	15W	34	NW	NE		Allegan State Game Area	WLD 39.5
LERC Comments: Description: Govt Lot 3 (W1/2 NE1/4)								

Retain						Allegan County	Parcel Count: 473	Acreage: 1,886.2
Parcel ID	Town	Range	Sec	QQ	Q	Subdivision	Project Area	Division Acres
130899	03N	15W	34	NE	NW		Allegan State Game Area	WLD 19.7
LERC Comments: Description: E1/2 NE1/4 NW1/4								
130902	03N	15W	34	SE	NW		Allegan State Game Area	WLD 39.6
LERC Comments: Description: SE1/4 NW1/4								
130901	03N	15W	34	SW	NW		Allegan State Game Area	WLD 0.7
LERC Comments: Description: Driveway 1 rod wide running E & W across the S side of N 10 acres of S1/2 SW1/4 NW1/4								
1087580	03N	16W	14	SW	NW		Allegan State Game Area	WLD 1.1
LERC Comments: Description: T3N, R16W, Sec. 14: Commencing at the center of said Sec., th. N00d00'00"E1,880.70 feet along the North andSouth Quarter line, th. S41d31'19"W 241.43 feet, th. S60d56'38"W 222.31 feet, S69d28'09"W 378.41 feet, S78d59'49"W 370.46 feet,S12d27'00"E 43.0 feet, S77d27'00"W 600.00 feet to the point of beginning, th. N12d33'00"W 119.43 feet, S15d30'45"W 115.22 feet, S00d42'55"W 250.0 feet, th. dueEast 150.0 feet, more or less to a point due South of a point hereafter named"A" which is located N77d27'00"E 100.0 feet from the point of beginning, th. North 300 feet, more or less, to Point "A", th. S77d27'00"W								
1042293	03N	16W	14	NW	NW		Allegan State Game Area	WLD 0.1
LERC Comments: Description: All that part of NW1/4 NW1/4 lying S'ly and W'ly of an intermediate traverse line as described on the associated deed.								
1042294	03N	16W	14	SW	NW		Allegan State Game Area	WLD 4.3
LERC Comments: Description: All that part of SW1/4 of NW1/4 lying S'ly and W'ly of an intermediate traverse line as described on the associated deed.								
1042296	03N	16W	14	SW	SW		Allegan State Game Area	WLD 0
LERC Comments: Description: All that part of SW1/4 SW1/4 bounded by an intermediate traverse line as described on the associated deed.								

Retain

Allegan County

Parcel Count: 473

Acreage: 1,886.2

Parcel ID	Town	Range	Sec	QQ	Q	Subdivision	Project Area	Division	Acres
1042295	03N	16W	14	NW	SW		Allegan State Game Area	WLD	2.8
LERC Comments:									
Description: All that part of NW1/4 SW1/4 lying W'ly of an intermediate traverse line as described on the associated deed.									
1042299	03N	16W	15	NE	SE		Allegan State Game Area	WLD	9.6
LERC Comments:									
Description: All that part of NE1/4 SE1/4 lying E'ly of the E'ly shoreline of the Kalamazoo River.									
1042298	03N	16W	15	SE	NE		Allegan State Game Area	WLD	27.3
LERC Comments:									
Description: All that part of SE1/4 NE1/4 lying SE'ly of an intermediate traverse line as described on the associated deed and E'ly of the E'ly shoreline of the Kalamazoo River.									
1042300	03N	16W	15	SE	SE		Allegan State Game Area	WLD	3.1
LERC Comments:									
Description: All that part of SE1/4 SE1/4 lying E'ly of the E'ly shoreline of the Kalamazoo River.									

Alternate Conservation Owner

Allegan County

Parcel Count: 1

Acreage: 0.8

Parcel ID	Town	Range	Sec	QQ	Q	Subdivision	Project Area	Division	Acres
129180	01N	13W	33	SW	SW		Baseline Lake Public Water Access Site	PRD	0.8

LERC Comments:

Description: Commencing 130 ft W of the N 1/4 post of Sec. 5, T1S, R13W, and 2 rods N of the South Sec. line of Sec. 33, T1N, R13W, th W to the W sec. line of said Sec. 33, T1N,R13W, th due N to water's edge of Base Line Lake to a point due N of the place of beginning, th S to place of beginning. Sub to the condition that there will be no docks, boat houses or bldgs erected on said ground or on the water's edge excepting public toilets which if any are to be erected and maintained in sanitary condition; Further, that there are to be no concessions or sale of goods, or renting of boats on said premises.

Exchange							Allegan County	Parcel Count: 74	Acreage: 12.8
Parcel ID	Town	Range	Sec	QQ	Q	Subdivision	Project Area	Division	Acres
376000						Lower Scott Lake Subdivision	Allegan State Game Area	WLD	0.2
LERC Comments: Description: Block: 04, LOT 25, 26, 27									
375993						Lower Scott Lake Subdivision	Allegan State Game Area	WLD	0.1
LERC Comments: Description: Block: 04, LOT 10, 11									
376001						Lower Scott Lake Subdivision	Allegan State Game Area	WLD	0.2
LERC Comments: Description: Block: 04, LOT 30, 31, 32									
2035925						Lower Scott Lake Subdivision No. 1	Allegan State Game Area	WLD	0.1
LERC Comments: Description: Lot 4, Block 9									
2036121						Lower Scott Lake Subdivision No. 1	Allegan State Game Area	WLD	0.2
LERC Comments: Description: Block 9, Lots 17 and 18									
376007						Lower Scott Lake Subdivision	Allegan State Game Area	WLD	0.2
LERC Comments: Description: Block: 05, LOT 12, 13, 14									
376003						Lower Scott Lake Subdivision	Allegan State Game Area	WLD	0.1
LERC Comments: Description: Block: 04, LOT 35, 36									

Exchange							Allegan County	Parcel Count: 74	Acreage: 12.8
Parcel ID	Town	Range	Sec	QQ	Q	Subdivision	Project Area	Division	Acres
375948						Lower Scott Lake Subdivision	Allegan State Game Area	WLD	0.1
LERC Comments: Description: Block: 01, LOT 14									
376048						Lower Scott Lake Subdivision No. 1	Allegan State Game Area	WLD	0.1
LERC Comments: Description: Block: 09, LOT 19									
376004						Lower Scott Lake Subdivision	Allegan State Game Area	WLD	0.1
LERC Comments: Description: Block: 04, LOT 39, 40									
376008						Lower Scott Lake Subdivision	Allegan State Game Area	WLD	0.1
LERC Comments: Description: Block: 05, LOT 15									
375990						Lower Scott Lake Subdivision	Allegan State Game Area	WLD	0.1
LERC Comments: Description: Block: 04, LOT 5									
375992						Lower Scott Lake Subdivision	Allegan State Game Area	WLD	0.1
LERC Comments: Description: Block: 04, LOT 9									
375991						Lower Scott Lake Subdivision	Allegan State Game Area	WLD	0.1
LERC Comments: Description: Block: 04, LOT 7, 8									

Exchange							Allegan County	Parcel Count: 74	Acreage: 12.8
Parcel ID	Town	Range	Sec	QQ	Q	Subdivision	Project Area	Division	Acres
2035926						Lower Scott Lake Subdivision No. 1	Allegan State Game Area	WLD	0.1
LERC Comments: Description: Block 9, Lot 5									
375953						Lower Scott Lake Subdivision	Allegan State Game Area	WLD	0.2
LERC Comments: Description: Block: 01, LOT 25, 26, 27									
375951						Lower Scott Lake Subdivision	Allegan State Game Area	WLD	0.1
LERC Comments: Description: Block: 01, LOT 17, 18									
375955						Lower Scott Lake Subdivision	Allegan State Game Area	WLD	0.1
LERC Comments: Description: Block: 01, LOT 34, 35									
375995						Lower Scott Lake Subdivision	Allegan State Game Area	WLD	0.3
LERC Comments: Description: Block: 04, LOT 15, 16, 17, 18, 19									
375954						Lower Scott Lake Subdivision	Allegan State Game Area	WLD	0.1
LERC Comments: Description: Block: 01, LOT 30, 31									
2035924						Lower Scott Lake Subdivision No. 1	Allegan State Game Area	WLD	0.1
LERC Comments: Description: Lot 1, Block 9									

Exchange							Allegan County	Parcel Count: 74	Acreage: 12.8
Parcel ID	Town	Range	Sec	QQ	Q	Subdivision	Project Area	Division	Acres
375957						Lower Scott Lake Subdivision	Allegan State Game Area	WLD	0.3
LERC Comments: Description: Block: 01, LOT 37, 38, 39, 40									
376002						Lower Scott Lake Subdivision	Allegan State Game Area	WLD	0.1
LERC Comments: Description: Block: 04, LOT 33									
375989						Lower Scott Lake Subdivision	Allegan State Game Area	WLD	0.3
LERC Comments: Description: Block: 04, LOT 1, 2, 3, 4									
2036088						Lower Scott Lake Subdivision No. 1	Allegan State Game Area	WLD	0.1
LERC Comments: Description: Block 9, Lot 20									
376009						Lower Scott Lake Subdivision	Allegan State Game Area	WLD	0.1
LERC Comments: Description: Block: 05, LOT 16									
376005						Lower Scott Lake Subdivision	Allegan State Game Area	WLD	0.4
LERC Comments: Description: Block: 05, LOT 1, 2, 3, 4, 5, 6									
1003249						Lower Scott Lake Subdivision No. 1	Allegan State Game Area	WLD	0.2
LERC Comments: Description: Lots 10, 11 & 12 Inc Blk 9									

Exchange							Allegan County	Parcel Count: 74	Acreage: 12.8
Parcel ID	Town	Range	Sec	QQ	Q	Subdivision	Project Area	Division	Acres
375945						Lower Scott Lake Subdivision	Allegan State Game Area	WLD	0.4
LERC Comments: Description: Block: 01, LOT 3, 4, 5, 6, 7, 8									
375998						Lower Scott Lake Subdivision	Allegan State Game Area	WLD	0.1
LERC Comments: Description: Block: 04, LOT 22, 23									
2036094						Lower Scott Lake Subdivision No. 1	Allegan State Game Area	WLD	0.1
LERC Comments: Description: Block 10, Lots 31 and 34									
376006						Lower Scott Lake Subdivision	Allegan State Game Area	WLD	0.2
LERC Comments: Description: Block: 05, Lots 8 to 10									
375946						Lower Scott Lake Subdivision	Allegan State Game Area	WLD	0.2
LERC Comments: Description: Block: 01, LOT 10, 11, 12									
2035923						Lower Scott Lake Subdivision No. 1	Allegan State Game Area	WLD	3.1
LERC Comments: Description: Lot 3, Block 9									
2036134						Lower Scott Lake Subdivision No. 1	Allegan State Game Area	WLD	0.1
LERC Comments: Description: Lot 26, Block 10									

Exchange							Allegan County	Parcel Count: 74	Acreage: 12.8
Parcel ID	Town	Range	Sec	QQ	Q	Subdivision	Project Area	Division	Acres
376075						Lower Scott Lake Subdivision No. 1	Allegan State Game Area	WLD	0.1
LERC Comments: Description: Block: 13, LOT 6									
376047						Lower Scott Lake Subdivision No. 1	Allegan State Game Area	WLD	0.1
LERC Comments: Description: Block: 09, LOT 15									
376046						Lower Scott Lake Subdivision No. 1	Allegan State Game Area	WLD	0.1
LERC Comments: Description: Block: 09, LOT 13									
2036126						Lower Scott Lake Subdivision No. 1	Allegan State Game Area	WLD	0.1
LERC Comments: Description: Lot 37, Block 10									
376073						Lower Scott Lake Subdivision No. 1	Allegan State Game Area	WLD	0.1
LERC Comments: Description: Block: 13, LOT 9									
2036131						Lower Scott Lake Subdivision No. 1	Allegan State Game Area	WLD	0.1
LERC Comments: Description: Lot 14, Block 13									
376078						Lower Scott Lake Subdivision No. 1	Allegan State Game Area	WLD	0.2
LERC Comments: Description: Block: 13, LOT 18, 19, 20									

Exchange							Allegan County	Parcel Count: 74	Acreage: 12.8
Parcel ID	Town	Range	Sec	QQ	Q	Subdivision	Project Area	Division	Acres
376054						Lower Scott Lake Subdivision No. 1	Allegan State Game Area	WLD	0.1
LERC Comments: Description: Block: 10, LOT 38									
376050						Lower Scott Lake Subdivision No. 1	Allegan State Game Area	WLD	0.1
LERC Comments: Description: Block: 10, LOT 8									
2036114						Lower Scott Lake Subdivision No. 1	Allegan State Game Area	WLD	0.1
LERC Comments: Description: Block 10, Lot 40									
2036111						Lower Scott Lake Subdivision No. 1	Allegan State Game Area	WLD	0.1
LERC Comments: Description: Block 10, Lot 28									
2036125						Lower Scott Lake Subdivision No. 1	Allegan State Game Area	WLD	0.1
LERC Comments: Description: Lot 39, Block 10									
2036130						Lower Scott Lake Subdivision No. 1	Allegan State Game Area	WLD	0.1
LERC Comments: Description: Lot 18, Block 10									
1115548						Lower Scott Lake Subdivision No. 1	Allegan State Game Area	WLD	0.1
LERC Comments: Description: Lot 29 Blk 10									

Exchange							Allegan County	Parcel Count: 74	Acreage: 12.8
Parcel ID	Town	Range	Sec	QQ	Q	Subdivision	Project Area	Division	Acres
376072						Lower Scott Lake Subdivision No. 1	Allegan State Game Area	WLD	0.1
LERC Comments: Description: Block: 13, LOT 2									
2036124						Lower Scott Lake Subdivision No. 1	Allegan State Game Area	WLD	0.1
LERC Comments: Description: Lot 36, Block 10									
2036117						Lower Scott Lake Subdivision No. 1	Allegan State Game Area	WLD	0.1
LERC Comments: Description: Block 13, Lot 12									
2035921						Lower Scott Lake Subdivision No. 1	Allegan State Game Area	WLD	0.1
LERC Comments: Description: Lot 7, Block 13									
2035935						Lower Scott Lake Subdivision No. 1	Allegan State Game Area	WLD	0.1
LERC Comments: Description: Lot 1, Block 13									
2036133						Lower Scott Lake Subdivision No. 1	Allegan State Game Area	WLD	0.1
LERC Comments: Description: Lot 25, Block 10									
376049						Lower Scott Lake Subdivision No. 1	Allegan State Game Area	WLD	0.1
LERC Comments: Description: Block: 10, LOT 4									

Exchange							Allegan County	Parcel Count: 74	Acreage: 12.8
Parcel ID	Town	Range	Sec	QQ	Q	Subdivision	Project Area	Division	Acres
2036107						Lower Scott Lake Subdivision No. 1	Allegan State Game Area	WLD	0.1
LERC Comments: Description: Block 10, Lot 33									
376076						Lower Scott Lake Subdivision No. 1	Allegan State Game Area	WLD	0.1
LERC Comments: Description: Block: 13, LOT 8									
376053						Lower Scott Lake Subdivision No. 1	Allegan State Game Area	WLD	0.1
LERC Comments: Description: Block: 10, LOT 32									
2035934						Lower Scott Lake Subdivision No. 1	Allegan State Game Area	WLD	0.1
LERC Comments: Description: Lot 3, Block 13									
2035937						Lower Scott Lake Subdivision No. 1	Allegan State Game Area	WLD	0.1
LERC Comments: Description: Lot 17, Block 10									
1006298						Lower Scott Lake Subdivision No. 1	Allegan State Game Area	WLD	0.1
LERC Comments: Description: Block: 10, LOT 15									
2035938						Lower Scott Lake Subdivision No. 1	Allegan State Game Area	WLD	0.1
LERC Comments: Description: Lot 27, Block 10									

Exchange							Allegan County	Parcel Count: 74	Acreage: 12.8
Parcel ID	Town	Range	Sec	QQ	Q	Subdivision	Project Area	Division	Acres
2036102						Lower Scott Lake Subdivision No. 1	Allegan State Game Area	WLD	0.1
LERC Comments: Description: Block 10, Lot 30									
2035922						Lower Scott Lake Subdivision No. 1	Allegan State Game Area	WLD	0.1
LERC Comments: Description: Lot 10, Block 13									
2036098						Lower Scott Lake Subdivision No. 1	Allegan State Game Area	WLD	0.1
LERC Comments: Description: Block 10, Lot 10									
376052						Lower Scott Lake Subdivision No. 1	Allegan State Game Area	WLD	0.3
LERC Comments: Description: Block: 10, LOT 19, 20, 21 and 24									
2036132						Lower Scott Lake Subdivision No. 1	Allegan State Game Area	WLD	0.1
LERC Comments: Description: Lot 15, Block 13									
376077						Lower Scott Lake Subdivision No. 1	Allegan State Game Area	WLD	0.1
LERC Comments: Description: Block: 13, LOT 16, 17									
2036097						Lower Scott Lake Subdivision No. 1	Allegan State Game Area	WLD	0.1
LERC Comments: Description: Block 13, Lot 13									

Exchange

Allegan County

Parcel Count: 74

Acreage: 12.8

Parcel ID	Town	Range	Sec	QQ	Q	Subdivision	Project Area	Division	Acres
376045						Lower Scott Lake Subdivision No. 1	Allegan State Game Area	WLD	0.1
LERC Comments:									
Description: Block: 09, LOT 2									
376074						Lower Scott Lake Subdivision No. 1	Allegan State Game Area	WLD	0.1
LERC Comments:									
Description: Block: 13, LOT 11									
376051						Lower Scott Lake Subdivision No. 1	Allegan State Game Area	WLD	0.2
LERC Comments:									
Description: Block: 10, LOT 11, 12, 13									
2035936						Lower Scott Lake Subdivision No. 1	Allegan State Game Area	WLD	0.1
LERC Comments:									
Description: Lots 22 and 23, Block 10									

Dispose

Allegan County

Parcel Count: 47

Acreage: 22.9

Parcel ID	Town	Range	Sec	QQ	Q	Subdivision	Project Area	Division	Acres
-----------	------	-------	-----	----	---	-------------	--------------	----------	-------

2035699						Glenwood Park Subdivision	Allegan State Game Area	WLD	0.1
---------	--	--	--	--	--	---------------------------	-------------------------	-----	-----

LERC Comments:

Description: Block 22, Lot 16

2035382						Glenwood Park Subdivision	Allegan State Game Area	WLD	0.1
---------	--	--	--	--	--	---------------------------	-------------------------	-----	-----

LERC Comments:

Description: Block 20, Lot 7

2035689						Glenwood Park Subdivision	Allegan State Game Area	WLD	0.1
---------	--	--	--	--	--	---------------------------	-------------------------	-----	-----

LERC Comments:

Description: Block 13, Lot 3

2035418						Glenwood Park Subdivision	Allegan State Game Area	WLD	0.1
---------	--	--	--	--	--	---------------------------	-------------------------	-----	-----

LERC Comments:

Description: Block 18, Lots 3 and 4

363931						Glenwood Park Subdivision	Allegan State Game Area	WLD	0.1
--------	--	--	--	--	--	---------------------------	-------------------------	-----	-----

LERC Comments:

Description: Block: 07, LOT 12, 13

2035707						Glenwood Park Subdivision	Allegan State Game Area	WLD	0.1
---------	--	--	--	--	--	---------------------------	-------------------------	-----	-----

LERC Comments:

Description: Block 22, Lot 9

363928						Glenwood Park Subdivision	Allegan State Game Area	WLD	0.1
--------	--	--	--	--	--	---------------------------	-------------------------	-----	-----

LERC Comments:

Description: Block: 07, LOT 1, 2

Dispose							Allegan County	Parcel Count: 47	Acreage: 22.9
Parcel ID	Town	Range	Sec	QQ	Q	Subdivision	Project Area	Division	Acres
2035374						Glenwood Park Subdivision	Allegan State Game Area	WLD	0.1
LERC Comments: Description: Block 12, Lot 6									
2035375						Glenwood Park Subdivision	Allegan State Game Area	WLD	0.1
LERC Comments: Description: Block 01; Lot 15									
2035383						Glenwood Park Subdivision	Allegan State Game Area	WLD	0.1
LERC Comments: Description: Block 15, Lots 3 and 4									
2035384						Glenwood Park Subdivision	Allegan State Game Area	WLD	0.1
LERC Comments: Description: Block 13, Lot 6									
363930						Glenwood Park Subdivision	Allegan State Game Area	WLD	0.2
LERC Comments: Description: Block: 07, LOT 10, 11, 9									
2035701						Glenwood Park Subdivision	Allegan State Game Area	WLD	0.1
LERC Comments: Description: Block 12, Lot 14									
2035713						Glenwood Park Subdivision	Allegan State Game Area	WLD	0.1
LERC Comments: Description: Block 8, Lots 15 and 16									

Dispose							Allegan County	Parcel Count: 47	Acreage: 22.9
Parcel ID	Town	Range	Sec	QQ	Q	Subdivision	Project Area	Division	Acres
2035415						Glenwood Park Subdivision	Allegan State Game Area	WLD	0.2
LERC Comments: Description: Block 19; Lots 10 and 11									
2035702						Glenwood Park Subdivision	Allegan State Game Area	WLD	0.1
LERC Comments: Description: Block 20, Lot 13									
363929						Glenwood Park Subdivision	Allegan State Game Area	WLD	0.1
LERC Comments: Description: Block: 07, LOT 5, 6									
2035717						Glenwood Park Subdivision	Allegan State Game Area	WLD	0.1
LERC Comments: Description: Block 15, Lots 17 and 18									
2035698						Glenwood Park Subdivision	Allegan State Game Area	WLD	0.1
LERC Comments: Description: Block 12, Lot 13									
2035705						Glenwood Park Subdivision	Allegan State Game Area	WLD	0.1
LERC Comments: Description: Block 15, Lots 13 and 14									
2035706						Glenwood Park Subdivision	Allegan State Game Area	WLD	0.1
LERC Comments: Description: Block 18, Lot 5									

Dispose							Allegan County	Parcel Count: 47	Acreage: 22.9
Parcel ID	Town	Range	Sec	QQ	Q	Subdivision	Project Area	Division	Acres
2035692						Glenwood Park Subdivision	Allegan State Game Area	WLD	0.2
LERC Comments: Description: Block 20, Lot 10 and Lot 11									
2035708						Glenwood Park Subdivision	Allegan State Game Area	WLD	0.1
LERC Comments: Description: Block 22, Lot 8									
363724						CEDAR BLUFF PARK		PRD	0.2
LERC Comments: Description: LOT 63									
2035395						Glenwood Park Subdivision	Allegan State Game Area	WLD	0.1
LERC Comments: Description: Block 08, Lots 5 and 6									
2035414						Glenwood Park Subdivision	Allegan State Game Area	WLD	0.1
LERC Comments: Description: Block 12, Lots 1 and 2									
363955						Glenwood Park Subdivision	Allegan State Game Area	WLD	0.1
LERC Comments: Description: Block: 12, LOT 10									
2035392						Glenwood Park Subdivision	Allegan State Game Area	WLD	0.1
LERC Comments: Description: Block 13, Lots 4 and 5									

Dispose

Allegan County

Parcel Count: 47

Acreage: 22.9

Parcel ID	Town	Range	Sec	QQ	Q	Subdivision	Project Area	Division	Acres
-----------	------	-------	-----	----	---	-------------	--------------	----------	-------

2035393						Glenwood Park Subdivision	Allegan State Game Area	WLD	0.1
---------	--	--	--	--	--	---------------------------	-------------------------	-----	-----

LERC Comments:

Description: Block 17, Lot 16

2035412						Glenwood Park Subdivision	Allegan State Game Area	WLD	0.1
---------	--	--	--	--	--	---------------------------	-------------------------	-----	-----

LERC Comments:

Description: Block 06, Lot 6

2035389						Glenwood Park Subdivision	Allegan State Game Area	WLD	0.1
---------	--	--	--	--	--	---------------------------	-------------------------	-----	-----

LERC Comments:

Description: Block 10, Lot 3

363954						Glenwood Park Subdivision	Allegan State Game Area	WLD	0.1
--------	--	--	--	--	--	---------------------------	-------------------------	-----	-----

LERC Comments:

Description: Block: 12, LOT 7

2035391						Glenwood Park Subdivision	Allegan State Game Area	WLD	0.1
---------	--	--	--	--	--	---------------------------	-------------------------	-----	-----

LERC Comments:

Description: Block 10, Lots 1 and 2

1053348						Glenwood Park Subdivision	Allegan State Game Area	WLD	0.1
---------	--	--	--	--	--	---------------------------	-------------------------	-----	-----

LERC Comments:

Description: Block: 12, Lots 8, 9

363932						Glenwood Park Subdivision	Allegan State Game Area	WLD	0.1
--------	--	--	--	--	--	---------------------------	-------------------------	-----	-----

LERC Comments:

Description: Block: 07, LOT 15, 16

Dispose							Allegan County	Parcel Count: 47	Acreage: 22.9
Parcel ID	Town	Range	Sec	QQ	Q	Subdivision	Project Area	Division	Acres
1082056						ASPEN ACRES	Allegan State Game Area	WLD	0.5
LERC Comments: Description: LOT 132									
1082055						ASPEN ACRES	Allegan State Game Area	WLD	0.4
LERC Comments: Description: LOT 99									
2035394						Glenwood Park Subdivision	Allegan State Game Area	WLD	0.1
LERC Comments: Description: Block 05, Lot 3									
2035401						Glenwood Park Subdivision	Allegan State Game Area	WLD	0.1
LERC Comments: Description: Block 13, Lot 9									
2035400						Glenwood Park Subdivision	Allegan State Game Area	WLD	0.1
LERC Comments: Description: Block 6, Lot 5									
2035397						Glenwood Park Subdivision	Allegan State Game Area	WLD	0.1
LERC Comments: Description: Block 02, Lot 3									
1082087						Rail Road Addition to the Village of Plainwell		WLD	0.1
LERC Comments: Description: Lot 2 Unnumbered Block North of Block 4 except that portion that lies within the following description: com at N1/4 pst Sec 29 th S 1505.94' th W 356.33' to pob, th N 349.5' th W 543.13' to pt 100' atrt ang of c/l of Conrail Track th S 36D 35' 24" E 435.56' th E 281.46'to pob Sec 29 T1N, R11W									

Dispose							Allegan County	Parcel Count: 47	Acreage: 22.9
Parcel ID	Town	Range	Sec	QQ	Q	Subdivision	Project Area	Division	Acres
2035398						Glenwood Park Subdivision	Allegan State Game Area	WLD	0.1
LERC Comments: Description: Block 10, Lot 15									
363729						CHICAGO ADDITION TO MACATAWA PARK		PRD	0.1
LERC Comments: Description: Lot 141 and N 10 ft of Lot 142									
1043235	01N	12W	19	NW	NW			WLD	16.3
LERC Comments: Description: That part of NW1/4 NW1/4 lying N of Hwy									
1040001	02N	15W	28	NE	NE		Allegan State Game Area	WLD	1
LERC Comments: Description: E 110 ft of W 240 ft of N 396 ft E1/2 NE1/4 NE1/4									
363730	04N	16W	04	SE	NW	CHICAGO ADDITION TO MACATAWA PARK		PRD	0.1
LERC Comments: Description: LOT 140									

State Land Review Parcels Report

Barry County

Michigan Department of Natural Resources

Review Decision	Parcel Count	Approximate Acres
Retain	20	385
Alternate Conservation Owner	1	2.3
Exchange	0	0
Dispose	3	11.9



02/01/2023

Retain						Barry County	Parcel Count: 20	Acreage: 385	
Parcel ID	Town	Range	Sec	QQ	Q	Subdivision	Project Area	Division	Acres
4137	01N	08W	30	NE	NE		Fine Lake Public Water Access Site	PRD	5.3
LERC Comments:									
Description: A parc of land in NE fri 11/4 desc as fol: Com at the NE cor of sd S 30, going th S 81d18m W 1072.30 ft to a pt on the Ely in of Indian Isle Plat, sd pt being S 13d30m E 61.64 ft from the Nly cor of Lot 27 of sd plat, th S 13d30m E 88.36 ft,th S 34d15m E 150 ft, th S 54d12m E 175 ft, th N 6d42m E 131.50 ft, th N 31d56mE 70 ft, th N 68d49m E 96.5 ft, th S 65d46m E 66.40 ft, th N 44d45m E 117.58 ftth due E 527 ft to the E ln of sd Sec, th N alg sd Sec ln 194 ft to the pob.									
4140	01N	09W	11	NE	SW		Fair Lake Public Water Access Site	PRD	2.6
LERC Comments:									
Description: Comm at a pt N 89d 44m E 154.42 ft from NE cor Lot 146, Fair Lake Park Annex, th N 8d 53m 35s E 224.31 ft, N 41d 26m E 199.05 ft, S 60d 05m 01s E to waters edge of Fair Lake, SW'ly alg lake to pt E ofPOB W to POB. Also an easement 66 ft wide, W'ly & parallel to above parcel.									
1122717	01N	10W	30	NE	SW			PRD	80.6
LERC Comments:									
Description: E 1/2 SW1/4									
2022310	02N	09W	20	SE	SW			PRD	2.7
LERC Comments:									
Description: Island in Cloverdale Lake (CCN 002)									
4271	02N	10W	06	NW	NE		Yankee Springs State Recreation Area	PRD	0.3
LERC Comments:									
Description: Lot 1 (Black Bird Island)									
4292	02N	10W	16	SW	SW		Barry State Game Area	WLD	32
LERC Comments:									
Description: Lot 4(SW1/4 SW1/4)									
2022311	02N	10W	16	NE	SW		Barry State Game Area	WLD	2.3
LERC Comments:									
Description: Island in Fish Lake (CCN 006)									

Retain						Barry County	Parcel Count: 20	Acreage: 385	
Parcel ID	Town	Range	Sec	QQ	Q	Subdivision	Project Area	Division	Acres
2041025	02N	10W	16	SW	NW		Barry State Game Area	WLD	40.6
LERC Comments: Description: That part of Lot 3 lying North of the East/West quarter line, Section 16, T02N, R10W									
4307	02N	10W	17	SE	SE		Barry State Game Area	WLD	26.6
LERC Comments: Description: SE1/4 SE1/4 lying East of West line of County Road									
4574	03N	10W	11	SE	SE		Barry State Game Area	WLD	15.4
LERC Comments: Description: Part of SE1/4 SE1/4 lying N of Spring Creek									
2022312	03N	10W	27	NW	SW		Yankee Springs State Recreation Area	PRD	0.3
LERC Comments: Description: Island in Hall Lake (CCN 007)									
2022313	03N	10W	27	NW	SW		Yankee Springs State Recreation Area	PRD	0.5
LERC Comments: Description: Island in Hall Lake (CCN 008)									
2022314	03N	10W	30	SW	NE			PRD	0.4
LERC Comments: Description: Island in Gun Lake (CCN 009)									
2022309	04N	07W	24	SW	SE			PRD	0.7
LERC Comments: Description: Island in Kilpatrick Lake (CCN 001)									

Retain						Barry County	Parcel Count: 20	Acreage: 385	
Parcel ID	Town	Range	Sec	QQ	Q	Subdivision	Project Area	Division	Acres
4732	04N	09W	10	NW	SW		Middleville State Game Area	WLD	36.1
LERC Comments:									
Description: NW1/4 of SW1/4 ex the following: Commencing at the NW cor of NW1/4 of SW1/4, thence East 4 rods, thence South 40 rods, thence East 8 rods, thence South 40 rods, thence West 12 rods, thence North 80 rods to the place of beginning deeded to Irving Township.									
4735	04N	09W	15	SW	SE		Middleville State Game Area	WLD	39.8
LERC Comments:									
Description: SW1/4 SE1/4									
4736	04N	09W	15	SE	SE		Middleville State Game Area	WLD	39.8
LERC Comments:									
Description: SE1/4 SE1/4									
1042810	04N	09W	16	NE	NW		Middleville State Game Area	WLD	22.2
LERC Comments:									
Description: THAT PART OF FOLLOWING DESCRIBED PARCEL LYING W OF 1/4 LINE: A PARCEL OF LAND IN THE N 1/2 OF SEC 16 DESCRIBED AS: ALL THAT PART OF THE FOLLOWING DESCRIBED PARCEL "C"LYING E OF A LINE PARALLEL WITH AND 1094 FT E (AS MEASURED ALONG N LINE OF NW 1/4 OF SAID SEC. 16) OF W LINE OF NW 1/4 OF SAID SEC. 16: PARCEL C: PART OF THE N1/2 OF SEC. 16 DESCRIBED AS COMM AT THE NW CORNER OF SAID SEC. TH S 89D51'00" E ALONG N LINE OF SAID SEC. 785.00 FT TO THE POB, TH S 89D51'00" E ALONG N LINE OF SAID SEC. 1855.80 FT TO N 1/4 CORNER OF SAID SEC. S									
4781	04N	09W	22	NW	NE		Middleville State Game Area	WLD	16.8
LERC Comments:									
Description: N1/2 NW1/4 NE1/4 except a parcel desc as comm at SW cor N1/4 N1/2 NE1/4, th N8 rds, th E12 rds, th S 8 rds, th W to pt of beginning also except beginning at a point on the W line of said N1/2 NW1/4 NE1/4 distant 132 ft N of the SW cor of said N1/2 of NW1/4 NE1/4, th E 305.25 ft, N 429.00 ft, W 305.25 ft to W line of said N1/2 of NW1/4 of NE1/4, S along said W line 429.00 ft to the POB									
4778	04N	09W	22	NE	NE		Middleville State Game Area	WLD	20
LERC Comments:									
Description: N1/2 NE1/4 NE1/4									

Alternate Conservation Owner

Barry County

Parcel Count: 1

Acreage: 2.3

Parcel ID	Town	Range	Sec	QQ	Q	Subdivision	Project Area	Division	Acres
2039713	03N	07W	35	NE	NE		Nashville Public Water Access Site	PRD	2.3

LERC Comments:

Description: That part of the following described parcel of land, lying East of the centerline of the Thornapple River, described as follows: Beginning at a stone 18x16x12 with gas pipe 4 feet on top that is North 10 ¼° East 3 chains and 6 links (or 200 feet) from the Northeast corner of Lot 1, original plat of the Village of Nashville, Michigan, West to West side of Main Street; thence North 355 feet to the South bank of the Thornapple River East following the South bank of said river to the West line of State Street; thence North to center of river Southwesterly down center of said river to center of the old highway, on West bank crossing, said

Dispose

Barry County

Parcel Count: 3

Acreage: 11.9

Parcel ID	Town	Range	Sec	QQ	Q	Subdivision	Project Area	Division	Acres
-----------	------	-------	-----	----	---	-------------	--------------	----------	-------

4170	02N	09W	04	SE	SE			PRD	0.1
------	-----	-----	----	----	----	--	--	-----	-----

LERC Comments:

Description: Commencing NW corner of S1/2 SE1/4 SE1/4 th S 8 rods to center of highway for beg, th N 8 rods, th E 10.5 rods to center of hwy, th SW'ly along hwy to beg

4214	02N	09W	15	NE	NW			PRD	5.1
------	-----	-----	----	----	----	--	--	-----	-----

LERC Comments:

Description: Part NE1/4 NW1/4 beginning at a point at SE corner of said NE1/4 NW1/4 which is 1,314.67 ft S of N 1/4 corner of Sec 15, th N 89d40m W 523.18 ft along a fence line on S line of said NE1/4 NW1/4 to an iron marker, th N 28d15m W 172.90 ft, th N 35d51m E 336.95 ft to about Point A, th N 54d 09m W 150 ft to shore of Long Lake, being Course B, th NE'ly along lake 20 ft, m/1/ th S 54d09m E along a course 20 ft distant from and parallel to Course B a distance of 150 ft m/1 to a point which is N 35d51m E 20 ft from Point A, th N 35d51m E 80 ft, th S 58d09m E 302.32 ft, th N 90d00m E 94.30 ft to N-S 1/4 line of Sec 15,

4215	02N	09W	15	SE	NW			PRD	6.7
------	-----	-----	----	----	----	--	--	-----	-----

LERC Comments:

Description: Part SE1/4 NW1/4 beginning at a point at NE cor of said SE1/4 NW1/4 which is 1,314.67 ft S of N 1/4 corner of Sec 15, th N 89d40m W 523.18 ft along a fence line on N side of said SE1/4 NW1/4 to an iron marker, th S 33d30m W 170.42 ft, th N 79d30m30s W 165.50 ft, th S 19d45m30s W 290.20 ft, th S 28d54m30s E 204.50 ft, th N 86d45m E 215.40 ft, th N 49d24m E 201.20 ft, th N 47d41m E 393.16 ft, th N 88d 21' E 120.70 ft to N-S 1/4 line of Sec 15, th N along said 1/4 line 150 ft to pt of beg.

State Land Review Parcels Report

Bay County

Michigan Department of Natural Resources

Review Decision	Parcel Count	Approximate Acres
Retain	42	807.1
Alternate Conservation Owner	0	0
Exchange	0	0
Dispose	5	47.4



02/02/2023

Retain						Bay County	Parcel Count: 42	Acreage: 807.1	
Parcel ID	Town	Range	Sec	QQ	Q	Subdivision	Project Area	Division	Acres
1002693	13N	05E	08	SE	SW		Crow Island State Game Area	WLD	35.3
LERC Comments:									
Description: THAT PART OF THE S1/2 OF SW1/4 LYING W OF THE CENTER OF SOUTHWEST-CONNING CREEK BEING PART OF LOT 4									
5032	13N	05E	08	NE	NW		Crow Island State Game Area	WLD	14
LERC Comments:									
Description: That part of Government Lot 6 lying Easterly of the centerline of the Sou-Wes-Conning Creek, except the East 100.0 feet lying Southerly of the Grand Trunk and Western Railroad Right of Way									
5033	13N	05E	08	NE	SW		Crow Island State Game Area	WLD	48.8
LERC Comments:									
Description: That part of Government Lot 5 lying Easterly of the centerline of the Sou-Wes-Conning Creek, except the East 100.0 feet lying Southerly of the Grand Trunk and Western Railroad Right of Way									
1001072	13N	05E	09	SW	NW		Crow Island State Game Area	WLD	12
LERC Comments:									
Description: All that part of the SW 1/4 lying S & W of the Saginaw River									
1001073	13N	05E	16	NE	NW		Crow Island State Game Area	WLD	25
LERC Comments:									
Description: Gov't Lot 1									
1108644	13N	05E	16	NW	NW		Crow Island State Game Area	WLD	28.5
LERC Comments:									
Description: All that part of the North West Quarter (NW 1/4) of the North West Quarter(NW 1/4) of Section 16 lying northerly and easterly of the Cincinnati, Saginaw and Mackinaw Railroad, excepting therefrom the right of way of the Interurban Railway, T13N, R5E, Bay County, containing 24 acres, more or less									
1106758	13N	06E	01	SW	NW		Quanicassee State Wildlife Area	WLD	19.9
LERC Comments:									
Description: The E 660 ft of the SW 1/4 of NW 1/4. Power line easement reserv									

Retain						Bay County	Parcel Count: 42	Acreage: 807.1	
Parcel ID	Town	Range	Sec	QQ	Q	Subdivision	Project Area	Division	Acres
5065	13N	06E	01	NE	SW		Quanicassee State Wildlife Area	WLD	40
LERC Comments: Description: NE1/4 SW1/4									
1106759	13N	06E	01	NW	SW		Quanicassee State Wildlife Area	WLD	20
LERC Comments: Description: The E 660 ft of the NW 1/4 of SW 1/4. Power line easement reserv									
5062	13N	06E	01	SW	NE		Quanicassee State Wildlife Area	WLD	39.9
LERC Comments: Description: SW1/4 NE1/4									
1106757	13N	06E	01	NW	NW		Quanicassee State Wildlife Area	WLD	19.5
LERC Comments: Description: The East 660 ft of the NW 1/4 of NW 1/4. Power line easement reserved.									
5099	14N	04E	03	NW	SE			PRD	5.6
LERC Comments: Description: All that part of Government Lot 2, Section 3 which lies Southwesterly of a line 197 feet Southwesterly of (measured at right angles) and parallel to a line described as: beginning at a point on the South line of said Section 3, which is South 89 deg. 42’ 38’’ East a distance of 2109.07 feet from the South ¼ corner of said Section 3; thence North 42 deg. 20’ 33’’ West a distance of 3000 feet to a point of ending.									
5100	14N	04E	03	SW	SE			PRD	35
LERC Comments: Description: All that part of Government Lot 3, Section 3 which lies Southwesterly of a line 197 feet Southwesterly of (measured at right angles) and parallel to a line described as: beginning at a point on the South line of said Section 3, which is South 89 deg. 42’ 38’’ East a distance of 2109.07 feet from the South ¼ corner of said Section 3; thence North 42 deg. 20’ 33’’ West a distance of 3000 feet to a point of ending.									
5222	14N	06E	15	NW	NE		Quanicassee State Wildlife Area	WLD	0.5
LERC Comments: Description: Com on N & S1/4 li 2298.15 ft N of cen of sec th N 150 ft th E 133 ft th S 150 ft th W 133 ft to beg									

Retain						Bay County	Parcel Count: 42	Acreage: 807.1	
Parcel ID	Town	Range	Sec	QQ	Q	Subdivision	Project Area	Division	Acres
5224	14N	06E	15	NW	NE		Quanicassee State Wildlife Area	WLD	0.3
LERC Comments:									
Description: N 100 ft of S 2548.15 ft of W 133 ft of land bded S by E & W 1/4 li & W by N & S 1/4 li if extd Nly relicted land Nly of Lot 2									
5223	14N	06E	15	NW	NE		Quanicassee State Wildlife Area	WLD	0.2
LERC Comments:									
Description: N 50 ft of S 2648.15 ft of W 133 ft of par bbd S by E & W 1/4 li & W by N & S 1/4 li if extd relicted land Nly of Lot 2									
5245	14N	06E	25	SW	NE		Quanicassee State Wildlife Area	WLD	20.6
LERC Comments:									
Description: Govt Lot 2 lyg N'ly of S'ly line of former Detroit, Bay City and Western RR									
5244	14N	06E	25	NW	NE		Quanicassee State Wildlife Area	WLD	81.5
LERC Comments:									
Description: Govt Lot 1									
1106790	14N	06E	25	SW	SW		Quanicassee State Wildlife Area	WLD	20.2
LERC Comments:									
Description: The part in the SW 1/4 of the SW 1/4 of: the E 660 ft of all that part of the W 1/2 of SW 1/4 of Sec. 25 lying S'ly of Center rd.(M-25). Subject to powerline easement.									
1106792	14N	06E	36	SW	NW		Quanicassee State Wildlife Area	WLD	19.8
LERC Comments:									
Description: The part in the SW 1/4 of the NW 1/4 of: the E 660ft of the W1/2 of the W 1/2. Subject to powerline easement.									
1106794	14N	06E	36	SW	SW		Quanicassee State Wildlife Area	WLD	19.8
LERC Comments:									
Description: The part in the SW 1/4 of the SW 1/4 of: the E 660ft of the W1/2 of the W 1/2. Subject to powerline easement.									

Retain						Bay County	Parcel Count: 42	Acreage: 807.1	
Parcel ID	Town	Range	Sec	QQ	Q	Subdivision	Project Area	Division	Acres
1106793	14N	06E	36	NW	SW		Quanicassee State Wildlife Area	WLD	19.8
LERC Comments:									
Description: The part in the NW 1/4 of the SW 1/4 of: the E 660ft of the W1/2 of the W 1/2. Subject to powerline easement.									
1106791	14N	06E	36	NW	NW		Quanicassee State Wildlife Area	WLD	19.8
LERC Comments:									
Description: The part in the NW 1/4 of the NW 1/4 of: the E 660ft of the W1/2 of the W 1/2. Subject to powerline easement.									
5334	15N	04E	25	SE	SE		Bay City State Recreation Area	PRD	34.4
LERC Comments:									
Description: SE1/4 SE1/4 exc N 190 ft.									
5331	15N	04E	25	SW	SE		Bay City State Recreation Area	PRD	30
LERC Comments:									
Description: E 35 acres of SW1/4 SE1/4 exc N 190 ft.									
5354	15N	05E	19	SE	NW		Bay City State Recreation Area	PRD	4
LERC Comments:									
Description: Lot 2, outside reservation and W'ly of D & M RR									
1001547	15N	05E	19	SW	SE		Bay City State Recreation Area	PRD	2
LERC Comments:									
Description: RR r/w lying across SW 1/4 of SE 1/4.									
5361	15N	05E	19	SW	SE		Bay City State Recreation Area	PRD	5.9
LERC Comments:									
Description: Lot 4 W'ly of D & M RR r/w									

Retain							Bay County	Parcel Count: 42	Acreage: 807.1
Parcel ID	Town	Range	Sec	QQ	Q	Subdivision	Project Area	Division	Acres
1001560	15N	05E	29	NW	SW		Bay City State Recreation Area	PRD	4.3
LERC Comments:									
Description: Part of the following parcel falling in the NW 1/4 of SW 1/4 described as: Commencing at the SE corner of Sec 30, th N 01d 31m 20s W 1800.96 ft along the East section line, th N 32d 11m 28s E 212.10 ft to the POB, th N 32d 11m 28s E 515.21 ft, th N 36d 16m W 866.09 ft along the southwesterly line of Ploof's Beach Subdivision as per plat thereof recorded in Liber 6 of Plats at page 40 of Bay County records to the most Westerly corner of said plat, th S 60d 34m 17s W 482.66 ft, th S 36d 16m E 1112.74 ft parallel with the said southwesterly subdivision line to the POB.									
1001559	15N	05E	29	SW	NW		Bay City State Recreation Area	PRD	0.4
LERC Comments:									
Description: Part of the following parcel falling in the SW 1/4 of NW 1/4 described as: Commencing at the SE corner of Sec 30, th N 01d 31m 20s W 1800.96 ft along the East section line, th N 32d 11m 28s E 212.10 ft to the POB; th N 32d 11m 28s E 515.21 ft, th N 36d 16m W 866.09 ft along the southwesterly line of Ploof's Beach Subdivision as per plat thereof recorded in Liber 6 of Plats at page 40 of Bay Co records to the most Westerly corner of said plat; th S 60d 34m 17s W 482.66 ft, th S 36d 16m E 1112.74 ft parallel with the southwesterly subdivision line to the POB.									
1073565	15N	05E	29	NW	SW		Bay City State Recreation Area	PRD	0.6
LERC Comments:									
Description: PARCEL 1: Commencing at the SE corner of Section 30, T15N, R5E; thence N01d31'20"W 1522.00 ft. along the E Section line to the point of beginning (POB); thence N01d31'20"W 278.96 ft. along the E Section line; thence N32d11'28"E 212.10 ft.; thence N36d16"W 1112.74 ft.; thence S60d34'17"W 245.14 ft. to the E'ly right-of-way line of the former D & M Railroad; thence S20d53'17"E 557.64 ft. along the E'ly right-of-way line of the former D & M Railroad to the point of curve to the left having a radius of 5679.65 ft. and a chord bearing and distance of S23d37'E 540.13 ft.; thence SE'ly 540.33 ft. along the arc of said Railroad									
1001557	15N	05E	30	SE	NE		Bay City State Recreation Area	PRD	3.1
LERC Comments:									
Description: Part of the following parcel falling in the SE 1/4 of NE 1/4 described as: Commencing at the SE corner of Section 30, th N 01d 31m 20s W 1800.96 ft along the East section line, th N 32d 11m 28s E 212.1 ft to the POB, th N 32d 11m 28s E 515.21 ft, th N 36d 16m W 866.09 ft along the southwesterly line of Ploof's Beach Subdivision as per plat thereof recorded in Liber 6 of Plats at pg 40 of Bay Co records to the most Westerly corner of said plat, th S 60d 34m 17s W 482.66 ft, th S 36d 16m E 1112.74 ft parallel with the said southwesterly subdivision line to POB.									
1001541	15N	05E	30	SE	SE		Bay City State Recreation Area	PRD	0.5
LERC Comments:									
Description: That part of the following description lying within SE 1/4 of SE 1/4 described as: Commencing at SE corner of Sec 30, th N 01d 31m 20s W 1,114.15 ft along the East sec line to the Northeasterly R/W line of the D & M Railroad the the POB: th N 01d 31m 20s W 245.85 ft along the East Sec line, N 87d 41m 20s W 152.95 ft to the Northeasterly R/W line of the D & M Railroad; th Southeasterly 298.14 ft along said Northeasterly Railroad R/W line arc of a curve to the left having a chord bearing and distance of S 32d 18m 54s E 298.10 ft to the POB. Subject to R/W for Euclid Avenue over the Easterly side thereof.									
1002392	15N	05E	30	NE	SE		Bay City State Recreation Area	PRD	0.3
LERC Comments:									
Description: Comm at the SE cor of Sec. 30; th N 01D 31M 20S W 1360.0 ft alg the E Sec. li to the pob; th N 01D 31M 20S W 80.0 ft alg the E Sec. li; th N 83D 26M 20S W 174.28 ft; the S 33D 39D 20S W 30.5 ft to th NE'ly r/w li of the D&M RR; the SE'ly 78.87 ft alg sd NE'ly RR r/w li arc of a curve to the left having a chord bearing and distance of S 29D 54M 04S E 78.87 ft; the S 87D 41M 20S E 152.95 ft to the pobSubject to r/w for Euclid Ave over the E'ly side thereof.									
1001558	15N	05E	30	NE	SE		Bay City State Recreation Area	PRD	3.1
LERC Comments:									
Description: Part of the following parcel falling in the NE 1/4 of SE 1/4 described as: Commencing at the SE corner of Sec 30, th N 01d 31m 20s W 1800.96 ft along the east section line, th N 32d 11m 28s E 212.1 ft to the POB, th N 32d 11m 28s E 515.21 ft, th N 36d 16m W 866.09 ft along the southwesterly line of Ploof's Beach Subdivision as per plat thereof recorded in Liber 6 of Plats at page 40 of Bay Co records to the most Westerly corner of said plat, th S 60d 34m 17s W 482.66 ft, th S 36d 16m E 1112.74 ft parallel with the said southwesterly subdivision line to the POB.									

Retain						Bay County	Parcel Count: 42	Acreage: 807.1
Parcel ID	Town	Range	Sec	QQ	Q	Subdivision	Project Area	Division Acres
1015294	15N	05E	30	NE	SE		Bay City State Recreation Area	PRD 0.3
LERC Comments: Description: Com at SE cor Sec 30, T15N R05E; th N 01d31'20" W 1522.0 feet along E Sec lineto centerline of Palm Beach Drive; th N 58d39'20" W 108.0 feet along center-line of Palm Beach Drive; th N 41d29'20" W 160.0 feet along said centerlineto POB; th N 41d29'20" W 138.0 feet along centerline of Palm Beach Drive; thS 45d30'40" W 85.93 feet to the NE'ly ROW line of the D&M RR; th SE'ly 144.42 feet along said NE'ly RR ROW line arc of a curve to the left having a chordbearing and distance of S 27d05' E 144.42 feet; th N 45d30'40" E 121.91 feetto POB; subject to an easement for ingress and egress known as Palm Beach Drive,								
5514	16N	04E	01	SE	NE		Nayanquing Point State Wildlife Area	WLD 39.7
LERC Comments: Description: SE1/4 NE1/4								
5512	16N	04E	01	NE	NE		Nayanquing Point State Wildlife Area	WLD 35.6
LERC Comments: Description: NE1/4 NE1/4								
2024568	16N	05E	06	NW	NW		Nayanquing Point State Wildlife Area	WLD 47.7
LERC Comments: Description: The West 957 feet of Gov't Lots 1 and 2 EXCEPT the South 340 feet thereof.								
6887	17N	04E	17	SE	SW		Pinconning Township State Game Area	WLD 19.7
LERC Comments: Description: W1/2 of SE1/4 of SW1/4								
6885	17N	04E	17	NE	SW		Pinconning Township State Game Area	WLD 19.7
LERC Comments: Description: W1/2 of NE1/4 of SW1/4								
6886	17N	04E	17	NW	SW			PRD 9.8
LERC Comments: Changed recommendation after correcting mapping of parcel. Description: All that prt of E1/2 of W1/2 of SW1/4 lying E'ly of I-75 E'ly r/w line								

Dispose						Bay County	Parcel Count: 5	Acreage: 47.4	
Parcel ID	Town	Range	Sec	QQ	Q	Subdivision	Project Area	Division	Acres
339538	14N	05E	07	SW	SW	Greenbriar Village #2		PRD	0.1
LERC Comments: Description: Outlot A									
5519	16N	04E	06	NE	NE			WLD	36.7
LERC Comments: Description: NE Fr1/4 of NE Fr1/4									
5521	16N	04E	06	NW	NE			WLD	4
LERC Comments: Description: E 266 ft of S 660 ft of E 550 ft of NW1/4 NE Fr1/4									
5522	16N	04E	06	NW	NE			WLD	4.3
LERC Comments: Description: The W 284 ft of the S 660 ft of the E 550 ft of the NW1/4 of NE Fr1/4									
2033769	16N	04E	14	NE	NE		Nayanquing Point State Wildlife Area	WLD	2.3
LERC Comments: Description: Beginning at the NE corner of said Section; thence South 250 feet; thence West 400 feet; thence North 250 feet; thence East 400 feet to the Point of Beginning.									

State Land Review Parcels Report

Gladwin County

Michigan Department of Natural Resources

Review Decision	Parcel Count	Approximate Acres
Retain	95	3,590.3
Alternate Conservation Owner	0	0
Exchange	5	149.5
Dispose	16	549.4



02/02/2023

Retain						Gladwin County	Parcel Count: 95	Acreage: 3,590.3	
Parcel ID	Town	Range	Sec	QQ	Q	Subdivision	Project Area	Division	Acres
117774	17N	02E	15	SE	NW		Gladwin Forest Management Unit	FRD	39.7
LERC Comments: Description: SE1/4 NW1/4									
117777	17N	02E	15	NW	SE		Gladwin Forest Management Unit	FRD	39.8
LERC Comments: Description: NW1/4 SE1/4									
118024	17N	02W	20	SW	SE		Black Creek Public Water Access Site	FRD	40.3
LERC Comments: Description: SW1/4 of SE1/4									
118023	17N	02W	20	NW	SE		Black Creek Public Water Access Site	FRD	40.2
LERC Comments: Description: NW1/4 of SE1/4									
119209	19N	01E	10	SE	SE		Gladwin Forest Management Unit	FRD	39.4
LERC Comments: Description: SE1/4 SE1/4									
119206	19N	01E	10	NE	SE		Gladwin Forest Management Unit	FRD	39.3
LERC Comments: Description: NE1/4 SE1/4									
119213	19N	01E	11	SW	SW		Gladwin Forest Management Unit	FRD	39.3
LERC Comments: Description: SW1/4 SW1/4									

Retain						Gladwin County	Parcel Count: 95	Acreage: 3,590.3	
Parcel ID	Town	Range	Sec	QQ	Q	Subdivision	Project Area	Division	Acres
1105198	19N	01E	11	NW	NW		Gladwin Forest Management Unit	FRD	38.5
LERC Comments:									
Description: The NW 1/4 of the NW 1/4 EXCEPT that part described as: Beginning on the north section line, 200ft east of the NW corner of said section; thence E 200ft, S 250ft, W 200ft, N 250ft to the Point of Beginning; ALSO EXCEPT an easement for sewer pipeline purposes across the S'ly 10 feet of the N'ly 33 feet of the W 250 feet thereof									
119212	19N	01E	11	NW	SW		Gladwin Forest Management Unit	FRD	39.4
LERC Comments:									
Description: NW1/4 SW1/4									
119211	19N	01E	11	SW	NW		Gladwin Forest Management Unit	FRD	39.5
LERC Comments:									
Description: SW1/4 NW1/4									
119284	19N	01E	22	SE	NE		Gladwin Forest Management Unit	FRD	38.8
LERC Comments:									
Description: SE1/4 NE1/4									
119300	19N	01E	22	SE	SE		Gladwin Forest Management Unit	FRD	38.9
LERC Comments:									
Description: SE1/4 SE1/4									
119295	19N	01E	22	SW	SW		Gladwin Forest Management Unit	FRD	4.8
LERC Comments:									
Description: Beginning at the W 1/8 cor on the S line of Sec 22 (said pt being S 89d45'45" W 1323.99 ft from the S 1/4 cor of said Sec), th N 0d27'15" W 995.80 ft to centerline of county road; th along centerline of said road S 16d22'15" W 347.33 ft, S 17d54'25" W 327.93 ft, and S 21d50'55" W 379.12 ft to the South Sec line; th N 89d45'45" E along said Sec line 347.67 ft to the pt of beginning									
119281	19N	01E	22	NE	NE		Gladwin Forest Management Unit	FRD	38.8
LERC Comments:									
Description: NE1/4 NE1/4									

Retain						Gladwin County	Parcel Count: 95	Acreage: 3,590.3	
Parcel ID	Town	Range	Sec	QQ	Q	Subdivision	Project Area	Division	Acres
119282	19N	01E	22	NW	NE		Gladwin Forest Management Unit	FRD	38.8
LERC Comments: Description: NW1/4 NE1/4									
119283	19N	01E	22	SW	NE		Gladwin Forest Management Unit	FRD	38.9
LERC Comments: Description: SW1/4 NE1/4									
119297	19N	01E	22	SE	SW		Gladwin Forest Management Unit	FRD	39
LERC Comments: Description: SE1/4 SW1/4 E of Road									
119292	19N	01E	22	NE	SW		Gladwin Forest Management Unit	FRD	32
LERC Comments: Description: NE1/4 SW1/4 except so much of the NE1/4 SW1/4 as is contained in the following desc: beg at a point on the E & W 1/4 line 834.65 ft W of the center of Sec 22, (said pt being in the c/l of a county road), th 492.84 ft W along said 1/4 line; th S 0d27'15" E 1627.35 ft (along W 1/8 line) to c/l of said county road; th N 16d22'15" E 1696.73 ft along c/l of county road to pt of beginning									
119289	19N	01E	22	SE	NW		Gladwin Forest Management Unit	FRD	10
LERC Comments: Description: Beg at center of Sec, th W along the E & W1/4 line 834.65 ft to the c/l of county road; th N 16d22'15" E 526.07 ft along c/l of said county road; th E parallel to the E and W 1/4 line 682.85 ft to the N and S1/4 line; th S 0d22'40" E along the N and S 1/4 line 504.76 ft to POB									
119298	19N	01E	22	NE	SE		Gladwin Forest Management Unit	FRD	38.9
LERC Comments: Description: NE1/4 SE1/4									
119346	19N	01E	27	SE	NE		Gladwin Forest Management Unit	FRD	39.1
LERC Comments: Description: SE1/4 NE1/4									

Retain						Gladwin County		Parcel Count: 95	Acreage: 3,590.3	
Parcel ID	Town	Range	Sec	QQ	Q	Subdivision		Project Area	Division	Acres
119343	19N	01E	27	NE	NE			Gladwin Forest Management Unit	FRD	39.6
LERC Comments: Description: NE1/4 NE1/4										
119347	19N	01E	27	NE	NW			Gladwin Forest Management Unit	FRD	40
LERC Comments: Description: NE1/4 NW1/4										
119350	19N	01E	27	SE	NW			Gladwin Forest Management Unit	FRD	40.1
LERC Comments: Description: SE1/4 NW1/4										
120081	19N	02W	07	NW	SE			Gladwin State Wildlife Area	WLD	40.1
LERC Comments: Description: NW1/4 SE1/4										
120082	19N	02W	07	SW	SE			Gladwin State Wildlife Area	WLD	40.1
LERC Comments: Description: SW1/4 SE1/4										
120077	19N	02W	07	NE	SW			Gladwin State Wildlife Area	WLD	40
LERC Comments: Description: NE1/4 SW1/4										
120079	19N	02W	07	SE	SW			Gladwin State Wildlife Area	WLD	40
LERC Comments: Description: SE1/4 SW1/4										

Retain							Gladwin County	Parcel Count: 95	Acreage: 3,590.3
Parcel ID	Town	Range	Sec	QQ	Q	Subdivision	Project Area	Division	Acres
120095	19N	02W	20	SW	NE		Gladwin State Wildlife Area	WLD	40.2
LERC Comments: Description: SW1/4 NE1/4									
120097	19N	02W	20	SE	NW		Gladwin State Wildlife Area	WLD	39.9
LERC Comments: Description: SE1/4 NW1/4									
120096	19N	02W	20	NE	NW		Gladwin State Wildlife Area	WLD	39.7
LERC Comments: Description: NE1/4 NW1/4									
120135	19N	02W	33	NE	NW			PRD	39.2
LERC Comments: Description: NE1/4 NW1/4 subject to flowage easement in Gladwin Light & Power Co. Submerging about 31 A. thereof.									
1131139	20N	01E	04	NW	SW		Gladwin Forest Management Unit	FRD	44.3
LERC Comments: Description: Fr1 SW1/4 except commencing at NW cor of sec 4 S00d 59'30"E 948.45 ft along the W sec line to the point of beginning; thence S00d 59' 30"E 200.00ft; N89d 59'30"E 66.0 ft; N00d 59' 30"E 200.00 ft; S 89d 00' 30"W 66.0 ft to POB.									
120146	20N	01E	04	NE	SW		Gladwin Forest Management Unit	FRD	30.6
LERC Comments: Description: E1/2 SW1/4 ex that part of the SW1/4 lying SE'ly of Elk Lake.									
120153	20N	01E	09	NW	NW		Gladwin Forest Management Unit	FRD	33.6
LERC Comments: Description: NW1/4 NW1/4									

Retain							Gladwin County	Parcel Count: 95	Acreage: 3,590.3
Parcel ID	Town	Range	Sec	QQ	Q	Subdivision	Project Area	Division	Acres
2047071	20N	01E	09	SW	SE		Gladwin Forest Management Unit	FRD	4.9
LERC Comments: Description: SW1/4 of SE1/4 lying northwesterly of the centerline of relocated M-30									
2047074	20N	01E	09	NW	SE		Gladwin Forest Management Unit	FRD	36.5
LERC Comments: Description: NW1/4 of SE1/4 lying northwesterly of the centerline of relocated M-30, EXCEPT the E 'ly 66 ft thereof									
120158	20N	01E	09	NW	SW		Gladwin Forest Management Unit	FRD	32.8
LERC Comments: Description: NW1/4 SW1/4									
120161	20N	01E	09	SE	SW		Gladwin Forest Management Unit	FRD	39.7
LERC Comments: Description: SE1/4 SW1/4									
120154	20N	01E	09	SW	NW		Gladwin Forest Management Unit	FRD	33.3
LERC Comments: Description: SW1/4 NW1/4									
120156	20N	01E	09	NE	SW		Gladwin Forest Management Unit	FRD	40.7
LERC Comments: Description: NE1/4 SW1/4									
120160	20N	01E	09	SW	SW		Gladwin Forest Management Unit	FRD	31.2
LERC Comments: Description: SW1/4 SW1/4									

Retain						Gladwin County	Parcel Count: 95	Acreage: 3,590.3	
Parcel ID	Town	Range	Sec	QQ	Q	Subdivision	Project Area	Division	Acres
120225	20N	01E	16	SW	NE		Gladwin Forest Management Unit	FRD	39.8
LERC Comments: Description: SW1/4 NE1/4									
120231	20N	01E	16	NE	SW		Gladwin Forest Management Unit	FRD	39.8
LERC Comments: Description: NE1/4 SW1/4									
120234	20N	01E	16	SE	SW		Gladwin Forest Management Unit	FRD	39.8
LERC Comments: Description: SE1/4 SW1/4									
120235	20N	01E	16	NE	SE		Gladwin Forest Management Unit	FRD	39.7
LERC Comments: Description: NE1/4 SE1/4									
120233	20N	01E	16	SW	SW		Gladwin Forest Management Unit	FRD	31.2
LERC Comments: Description: SW1/4 SW1/4									
120230	20N	01E	16	SE	NW		Gladwin Forest Management Unit	FRD	39.8
LERC Comments: Description: SE1/4 NW1/4									
120232	20N	01E	16	NW	SW		Gladwin Forest Management Unit	FRD	31.4
LERC Comments: Description: NW1/4 SW1/4									

Retain						Gladwin County		Parcel Count: 95	Acreage: 3,590.3	
Parcel ID	Town	Range	Sec	QQ	Q	Subdivision		Project Area	Division	Acres
120236	20N	01E	16	NW	SE			Gladwin Forest Management Unit	FRD	39.8
LERC Comments: Description: NW1/4 SE1/4										
120224	20N	01E	16	NW	NE			Gladwin Forest Management Unit	FRD	40.8
LERC Comments: Description: NW1/4 NE1/4										
120245	20N	01E	21	SE	SW			Gladwin Forest Management Unit	FRD	39.8
LERC Comments: Description: SE1/4 SW1/4										
120238	20N	01E	21	NE	NW			Gladwin Forest Management Unit	FRD	37.7
LERC Comments: Description: NE1/4 NW1/4										
120296	20N	01E	24	SW	SE			Gladwin Forest Management Unit	FRD	39.7
LERC Comments: Description: SW1/4 SE1/4										
120300	20N	01E	25	SW	NE			Gladwin Forest Management Unit	FRD	39.2
LERC Comments: Description: SW1/4 NE1/4										
120308	20N	01E	25	NE	SE			Gladwin Forest Management Unit	FRD	39.3
LERC Comments: Description: NE1/4 SE1/4										

Retain							Gladwin County	Parcel Count: 95	Acreage: 3,590.3
Parcel ID	Town	Range	Sec	QQ	Q	Subdivision	Project Area	Division	Acres
120309	20N	01E	25	NW	SE		Gladwin Forest Management Unit	FRD	39.3
LERC Comments: Description: NW1/4 SE1/4									
120301	20N	01E	25	SE	NE		Gladwin Forest Management Unit	FRD	39.2
LERC Comments: Description: SE1/4 NE1/4									
120298	20N	01E	25	NE	NE		Gladwin Forest Management Unit	FRD	39.2
LERC Comments: Description: NE1/4 NE1/4									
120299	20N	01E	25	NW	NE		Gladwin Forest Management Unit	FRD	39.2
LERC Comments: Description: NW1/4 NE1/4									
120341	20N	01E	28	SE	NW		Gladwin Forest Management Unit	FRD	39.8
LERC Comments: Description: SE1/4 NW1/4									
120340	20N	01E	28	SW	NW		Gladwin Forest Management Unit	FRD	28.2
LERC Comments: Description: SW1/4 NW1/4									
120339	20N	01E	28	NW	NW		Gladwin Forest Management Unit	FRD	28.1
LERC Comments: Description: NW1/4 NW1/4									

Retain						Gladwin County	Parcel Count: 95	Acreage: 3,590.3
Parcel ID	Town	Range	Sec	QQ	Q	Subdivision	Project Area	Division Acres
120338	20N	01E	28	NE	NW		Gladwin Forest Management Unit	FRD 38.9
LERC Comments: Description: NE1/4 NW1/4								
120355	20N	01E	33	NW	SW		Gladwin Forest Management Unit	FRD 4.4
LERC Comments: Description: A parcel of land in NW1/4 SW1/4 desc as beginning at the SW cor of N 995 ft of W1/2 SW1/4, S33; th N along the W line of said Sec 33, 995 ft to the E and W 1/4 line of said S33; th E along said 1/4 line 175 ft to the center of the Tittabawassee River; th SE'ly along the c/l line said Tittabawassee River 430 ft to the c/l line old M-30; th SW'ly along the c/l of old M-30 a distance of 730 ft to the pt of beginning which lies E'ly of a line desc as: beginning at a point on the S line of S25 (extended), which is N 89d50' E a distance of 60 ft from the SE cor of said Sec 25; th N 0d00'E a distance of 132.74 ft to the point of curvature of a								
120420	20N	01W	01	SE	SE		Gladwin Forest Management Unit	FRD 39.5
LERC Comments: Description: SE1/4 SE1/4								
120433	20N	01W	12	NE	NE		Gladwin Forest Management Unit	FRD 38.5
LERC Comments: Description: NE1/4 NE1/4								
120444	20N	01W	12	SE	SE		Gladwin Forest Management Unit	FRD 38.8
LERC Comments: Description: SE1/4 SE1/4								
120435	20N	01W	12	SE	NE		Gladwin Forest Management Unit	FRD 38.6
LERC Comments: Description: SE1/4 NE1/4								
120442	20N	01W	12	NE	SE		Gladwin Forest Management Unit	FRD 38.7
LERC Comments: Description: NE1/4 SE1/4								

Retain

Gladwin County

Parcel Count: 95

Acreage: 3,590.3

Parcel ID	Town	Range	Sec	QQ	Q	Subdivision	Project Area	Division	Acres
-----------	------	-------	-----	----	---	-------------	--------------	----------	-------

120581 20N 02E 03 NW SW

Gladwin Forest Management Unit

FRD

62.9

LERC Comments:

Description: West Fractional 1/2 of the West Fractional 1/2

120599 20N 02E 09 NE NE

Gladwin Forest Management Unit

FRD

40.4

LERC Comments:

Description: NE1/4 NE1/4

120600 20N 02E 09 SE NE

Gladwin Forest Management Unit

FRD

39.3

LERC Comments:

Description: SE1/4 NE1/4

120614 20N 02E 10 NW NW

Gladwin Forest Management Unit

FRD

38.7

LERC Comments:

Description: NW1/4 NW1/4

120742 20N 02E 18 SE SW

Gladwin Forest Management Unit

FRD

39.8

LERC Comments:

Description: SE1/4 SW1/4

120736 20N 02E 18 SW NE

Gladwin Forest Management Unit

FRD

39.7

LERC Comments:

Description: SW1/4 NE1/4

120739 20N 02E 18 NE SW

Gladwin Forest Management Unit

FRD

39.8

LERC Comments:

Description: NE1/4 SW1/4

Retain						Gladwin County	Parcel Count: 95	Acreage: 3,590.3	
Parcel ID	Town	Range	Sec	QQ	Q	Subdivision	Project Area	Division	Acres
120737	20N	02E	18	NE	NW		Gladwin Forest Management Unit	FRD	39.8
LERC Comments: Description: NE1/4 NW1/4									
120735	20N	02E	18	NW	NE		Gladwin Forest Management Unit	FRD	39.7
LERC Comments: Description: NW1/4 NE1/4									
120738	20N	02E	18	SE	NW		Gladwin Forest Management Unit	FRD	39.8
LERC Comments: Description: SE1/4 NW1/4									
120746	20N	02E	19	SW	SE		Gladwin Forest Management Unit	FRD	39.9
LERC Comments: Description: SW1/4 SE1/4									
120745	20N	02E	19	NW	SE		Gladwin Forest Management Unit	FRD	39.9
LERC Comments: Description: NW1/4 SE1/4									
120743	20N	02E	19	SW	SW		Gladwin Forest Management Unit	FRD	55.2
LERC Comments: Description: SW1/4 SW1/4									
120892	20N	02E	30	SW	NE		Gladwin Forest Management Unit	FRD	39.7
LERC Comments: Description: SW1/4 NE1/4									

Retain						Gladwin County	Parcel Count: 95	Acreage: 3,590.3	
Parcel ID	Town	Range	Sec	QQ	Q	Subdivision	Project Area	Division	Acres
120898	20N	02E	30	SW	SE		Gladwin Forest Management Unit	FRD	38.7
LERC Comments: Description: SW1/4 SE1/4									
120896	20N	02E	30	SE	NW		Gladwin Forest Management Unit	FRD	39.5
LERC Comments: Description: SE1/4 NW1/4									
120897	20N	02E	30	NW	SE		Gladwin Forest Management Unit	FRD	39.7
LERC Comments: Description: NW1/4 SE1/4									
120895	20N	02E	30	SW	NW		Gladwin Forest Management Unit	FRD	51.9
LERC Comments: Description: SW1/4 NW1/4									
120891	20N	02E	30	NW	NE		Gladwin Forest Management Unit	FRD	39.7
LERC Comments: Description: NW1/4 NE1/4									
120893	20N	02E	30	NE	NW		Gladwin Forest Management Unit	FRD	39.5
LERC Comments: Description: NE1/4 NW1/4									
121164	20N	02W	19	SE	SW		Gladwin Forest Management Unit	FRD	40.1
LERC Comments: Description: SE1/4 SW1/4									

Retain							Gladwin County	Parcel Count: 95	Acreage: 3,590.3	
Parcel ID	Town	Range	Sec	QQ	Q	Subdivision	Project Area	Division	Acres	
121163	20N	02W	19	SW	SW		Gladwin Forest Management Unit	FRD	37.1	
LERC Comments: Description: SW1/4 SW1/4										
121168	20N	02W	19	SE	SE		Gladwin Forest Management Unit	FRD	40.5	
LERC Comments: Description: SE1/4 SE1/4										
121207	20N	02W	30	NE	NE		Gladwin Forest Management Unit	FRD	40.5	
LERC Comments: Description: NE1/4 NE1/4										
121209	20N	02W	30	NE	NW		Gladwin Forest Management Unit	FRD	40.4	
LERC Comments: Description: NE1/4 NW1/4										

Exchange						Gladwin County	Parcel Count: 5	Acreage: 149.5	
Parcel ID	Town	Range	Sec	QQ	Q	Subdivision	Project Area	Division	Acres
118810	18N	02E	16	SE	NW		Gladwin Forest Management Unit	FRD	20.1
LERC Comments: Description: N1/2 SE1/4 NW1/4									
118809	18N	02E	16	SE	NW		Gladwin Forest Management Unit	FRD	20.1
LERC Comments: Description: S1/2 SE1/4 NW1/4									
120613	20N	02E	10	NE	NW		Gladwin Forest Management Unit	FRD	28
LERC Comments: Description: NE1/4 NW1/4, ex 10.12 acres in NW1/4 corner commencing at NW corner thence E 30 rods; S 54 rods; W 30 rods; N 54 rods to beg.									
121204	20N	02W	29	SE	NE		Gladwin Forest Management Unit	FRD	40.6
LERC Comments: Description: SE1/4 NE1/4									
121203	20N	02W	29	SW	NE		Gladwin Forest Management Unit	FRD	40.7
LERC Comments: Description: SW1/4 NE1/4									

Dispose						Gladwin County	Parcel Count: 16	Acreage: 549.4	
Parcel ID	Town	Range	Sec	QQ	Q	Subdivision	Project Area	Division	Acres
319780						Foster's Addition		FRD	0.2
LERC Comments: Description: Block 31: Lot 8									
1005488						Whitney Beach #4	Gladwin Forest Management Unit	FRD	0.8
LERC Comments: Description: Outlot A									
117867	17N	02E	22	NW	SE		Gladwin Forest Management Unit	FRD	39.8
LERC Comments: Description: NW1/4 SE1/4									
117868	17N	02E	22	SW	SE		Gladwin Forest Management Unit	FRD	39.8
LERC Comments: Description: SW1/4 SE1/4									
118269	18N	01E	25	NW	NE		Gladwin Forest Management Unit	FRD	39.7
LERC Comments: Description: NW1/4 NE1/4									
118270	18N	01E	25	SW	NE		Gladwin Forest Management Unit	FRD	39.7
LERC Comments: Description: SW1/4 NE1/4									
119236	19N	01E	14	NW	NW		Gladwin Forest Management Unit	FRD	39.5
LERC Comments: Description: NW1/4 NW1/4									

Dispose						Gladwin County	Parcel Count: 16	Acreage: 549.4	
Parcel ID	Town	Range	Sec	QQ	Q	Subdivision	Project Area	Division	Acres
119237	19N	01E	14	SW	NW		Gladwin Forest Management Unit	FRD	39.6
LERC Comments: Description: SW1/4 NW1/4									
119239	19N	01E	14	NW	SW		Gladwin Forest Management Unit	FRD	39.6
LERC Comments: Description: NW1/4 SW1/4									
120453	20N	01W	13	NE	SW		Gladwin Forest Management Unit	FRD	38.4
LERC Comments: Description: NE1/4 SW1/4									
120451	20N	01W	13	SW	NW		Gladwin Forest Management Unit	FRD	39
LERC Comments: Description: SW1/4 NW1/4									
120455	20N	01W	13	SW	SW		Gladwin Forest Management Unit	FRD	37.9
LERC Comments: Description: SW1/4 SW1/4									
120512	20N	01W	24	NE	NW		Gladwin Forest Management Unit	FRD	38
LERC Comments: Description: NE1/4 NW1/4									
120514	20N	01W	24	SW	NW		Gladwin Forest Management Unit	FRD	38.4
LERC Comments: Description: SW1/4 NW1/4									

Dispose

Gladwin County

Parcel Count: 16

Acreage: 549.4

Parcel ID	Town	Range	Sec	QQ	Q	Subdivision	Project Area	Division	Acres
-----------	------	-------	-----	----	---	-------------	--------------	----------	-------

120513	20N	01W	24	NW	NW		Gladwin Forest Management Unit	FRD	38
--------	-----	-----	----	----	----	--	--------------------------------	-----	----

LERC Comments:

Description: NW1/4 NW1/4

121205	20N	02W	29	NE	NW		Gladwin Forest Management Unit	FRD	41
--------	-----	-----	----	----	----	--	--------------------------------	-----	----

LERC Comments:

Description: NE1/4 NW1/4

State Land Review Parcels Report

Lake County

Michigan Department of Natural Resources

Review Decision	Parcel Count	Approximate Acres
Retain	92	1,796.8
Alternate Conservation Owner	35	13.4
Exchange	12	449.6
Dispose	116	150.6



01/31/2023

Retain						Lake County	Parcel Count: 92	Acreage: 1,796.8	
Parcel ID	Town	Range	Sec	QQ	Q	Subdivision	Project Area	Division	Acres
419276						Village of Edgett	Pine River Public Water Access Site	FRD	0.2
LERC Comments:									
Description: Block: 01, LOT 8									
419279						Village of Edgett	Pine River Public Water Access Site	FRD	0.8
LERC Comments:									
Description: Block: 02, LOT 5, 6, 7, 8									
419280						Village of Edgett	Pine River Public Water Access Site	FRD	1.6
LERC Comments:									
Description: Block: 03, LOT 1, 2, 3, 4, 5, 6, 7, 8									
419273						Village of Edgett	Pine River Public Water Access Site	FRD	0.4
LERC Comments:									
Description: Block: 01, LOT 2, 3									
425965						Supervisor's Plat of Harve Camp		PRD	0.5
LERC Comments:									
Description: Block: 02, LOT 18									
419275						Village of Edgett	Pine River Public Water Access Site	FRD	0.4
LERC Comments:									
Description: Block: 01, LOT 6, 7									
419274						Village of Edgett	Pine River Public Water Access Site	FRD	0.4
LERC Comments:									
Description: Block: 01, LOT 4, 5									

Retain							Lake County	Parcel Count: 92	Acreage: 1,796.8
Parcel ID	Town	Range	Sec	QQ	Q	Subdivision	Project Area	Division	Acres
419272						Village of Edgett	Pine River Public Water Access Site	FRD	0.2
LERC Comments: Description: Block: 01, LOT 1									
419281						Village of Edgett	Pine River Public Water Access Site	FRD	1.6
LERC Comments: Description: Block: 04, LOT 1, 2, 3, 4, 5, 6, 7, 8									
420556						Idlewild No. 2		PRD	0.1
LERC Comments: Description: Block: 131, LOT 7, 8									
2036819						Idlewild No. 2		PRD	0.1
LERC Comments: Description: Block 131, Lots 5, 6									
2036820						Idlewild No. 2		PRD	0.2
LERC Comments: Description: Block 131, Lots 19, 20									
2036818						Idlewild No. 2		PRD	0.1
LERC Comments: Description: Block 131, Lots 17, 18									
420554						Idlewild No. 2		PRD	0.1
LERC Comments: Description: Block: 131, Lots 1, 2, 3									

Retain						Lake County	Parcel Count: 92	Acreage: 1,796.8	
Parcel ID	Town	Range	Sec	QQ	Q	Subdivision	Project Area	Division	Acres
420555						Idlewild No. 2		PRD	0.1
LERC Comments: Description: Block: 131, LOT 4									
390508	17N	13W	03	SE	NE			PRD	14
LERC Comments: Description: That part of NE1/4 bounded on East by East Section line on South by East and West 1/4 line on West by Baldwin Creek, on North by a line running North 89d54' West from a point 957.8 feet South of center of P.M. Ry. right of way									
260050	17N	13W	10	NW	NW			PRD	6.5
LERC Comments: Description: Parcel of land beg at a point 66 rds South of the NW cor of Sec 10, T17N, R13W, thence S 59.15 rods; thence East 80 rods; thence North 59.15 rods; thence West 80 rods to beginning,except the PM RRright of way. (W1/2 NW1/4) (RR 2.24 a)									
260051	17N	13W	10	NW	NW			PRD	1
LERC Comments: Description: South 2 rods of North 66 rods of NW1/4 NW1/4 except R. R. r/w.									
260124	17N	13W	15	SE	SE		Pere Marquette River Public Water Access	PRD	40.6
LERC Comments: Description: SE1/4 SE1/4									
260170	17N	13W	22	NE	NE		Pere Marquette River Public Water Access	PRD	16.3
LERC Comments: Description: N1/2 NE1/4 NE1/4 exc that part NE'ly of Middle Branch Pere Marquette River									
261010	18N	12W	13	SW	SW		Cadillac Forest Management Unit	FRD	10.1
LERC Comments: Description: NE1/4 SW1/4 SW1/4									

Retain						Lake County	Parcel Count: 92	Acreage: 1,796.8	
Parcel ID	Town	Range	Sec	QQ	Q	Subdivision	Project Area	Division	Acres
261009	18N	12W	13	SW	SW		Cadillac Forest Management Unit	FRD	20.3
LERC Comments: Description: S1/2 SW1/4 SW1/4									
261007	18N	12W	13	NW	SW		Cadillac Forest Management Unit	FRD	19.8
LERC Comments: Description: S1/2 NW1/4 SW1/4									
261006	18N	12W	13	NW	SW		Cadillac Forest Management Unit	FRD	19.7
LERC Comments: Description: N1/2 NW1/4 SW1/4									
261008	18N	12W	13	SW	SW		Cadillac Forest Management Unit	FRD	10.1
LERC Comments: Description: NW1/4 SW1/4 SW1/4									
261063	18N	12W	17	SW	SW		Cadillac Forest Management Unit	FRD	39.7
LERC Comments: Description: SW1/4 SW1/4									
261081	18N	12W	20	NW	NW		Cadillac Forest Management Unit	FRD	36
LERC Comments: Description: NW1/4 NW1/4									
261082	18N	12W	20	SW	NW		Cadillac Forest Management Unit	FRD	38.8
LERC Comments: Description: SW1/4 NW1/4									

Retain							Lake County	Parcel Count: 92	Acreage: 1,796.8
Parcel ID	Town	Range	Sec	QQ	Q	Subdivision	Project Area	Division	Acres
261091	18N	12W	21	NW	NW		Cadillac Forest Management Unit	FRD	38.1
LERC Comments: Description: NW1/4 NW1/4									
261125	18N	12W	24	NW	NW		Cadillac Forest Management Unit	FRD	38.9
LERC Comments: Description: NW1/4 NW1/4									
261124	18N	12W	24	NE	NW		Cadillac Forest Management Unit	FRD	39
LERC Comments: Description: NE1/4 NW1/4									
261147	18N	12W	26	SE	SW		Cadillac Forest Management Unit	FRD	42.1
LERC Comments: Description: SE1/4 SW1/4									
2023142	18N	12W	27	SE	SE		Cadillac Forest Management Unit	FRD	42.8
LERC Comments: Description: SE1/4 SE1/4 EXCEPT 1 acre in SE1/4 SE1/4 SE1/4 for school AND EXCEPT Part of the SE¼ of the SE¼, described as commencing at the SE corner of said Section, th N 89° 56' 39" W along the South line of said Section 1,225.78 feet to the true point of beginning, th N 89° 56' 39" W along said South Section line 70.00 feet to the E 1/16 line of said Section; th N 00° 13' 10" E along said E 1/16 line 183.00 feet; th S 89° 56' 39" E parallel with said South Section line 70.00 feet; th S 00° 13' 10" W parallel with said E 1/16 line 183.00 feet to the point of beginning.									
261153	18N	12W	27	NE	SW		Cadillac Forest Management Unit	FRD	40
LERC Comments: Description: NE1/4 SW1/4									
261151	18N	12W	27	SW	NE		Cadillac Forest Management Unit	FRD	40
LERC Comments: Description: SW1/4 NE1/4									

Retain						Lake County	Parcel Count: 92	Acreage: 1,796.8	
Parcel ID	Town	Range	Sec	QQ	Q	Subdivision	Project Area	Division	Acres
261150	18N	12W	27	NW	NE		Cadillac Forest Management Unit	FRD	27.9
LERC Comments: Description: S3/4 NW1/4 NE1/4									
261158	18N	12W	27	NW	SE		Cadillac Forest Management Unit	FRD	20
LERC Comments: Description: W1/2 NW1/4 SE1/4									
261152	18N	12W	27	SE	NE		Cadillac Forest Management Unit	FRD	39.9
LERC Comments: Description: SE1/4 NE1/4									
261154	18N	12W	27	NW	SW		Cadillac Forest Management Unit	FRD	38.5
LERC Comments: Description: NW1/4 SW1/4									
261155	18N	12W	27	SW	SW		Cadillac Forest Management Unit	FRD	38.3
LERC Comments: Description: SW1/4 SW1/4									
261157	18N	12W	27	NE	SE		Cadillac Forest Management Unit	FRD	39.9
LERC Comments: Description: NE1/4 SE1/4									
261156	18N	12W	27	SE	SW		Cadillac Forest Management Unit	FRD	20.6
LERC Comments: Description: N1/2 SE1/4 SW1/4									

Retain							Lake County	Parcel Count: 92	Acreage: 1,796.8
Parcel ID	Town	Range	Sec	QQ	Q	Subdivision		Project Area	Division Acres
261275	18N	12W	31	SE	SW			Cadillac Forest Management Unit	PRD 2.6
LERC Comments: Description: E1/2 W2/10 W2/3 SE1/4 SW1/4									
261272	18N	12W	31	SE	SW			Cadillac Forest Management Unit	PRD 2.6
LERC Comments: Description: E1/3 W3/10 W2/3 SE1/4 SW1/4									
261276	18N	12W	31	SE	SW			Cadillac Forest Management Unit	PRD 2.6
LERC Comments: Description: E1/4 W4/10 W2/3 SE1/4 SW1/4									
261298	18N	12W	32	SE	NE			Cadillac Forest Management Unit	PRD 2.9
LERC Comments: Description: S1/2 SE1/4 SE1/4 NE1/4 except 1 acre off N side, except beginning 40 rods W of NE corner of SE1/4, N 10 rods, E 16 rods, S 10 rods, W 10 rods to point of beginning									
261297	18N	12W	32	SE	NE			Cadillac Forest Management Unit	PRD 1
LERC Comments: Description: N 1 acre of S1/2 SE1/4 SE1/4 NE1/4									
261296	18N	12W	32	SE	NE			Cadillac Forest Management Unit	PRD 1
LERC Comments: Description: Beginning 40 rods W of NE corner of SE1/4, N 10 rods, E 16 rods, S 10 rods, W 10 rods to point of beginning S1/2 SE1/4 SE1/4 NE1/4									
261294	18N	12W	32	SW	NE			Cadillac Forest Management Unit	PRD 4.6
LERC Comments: Description: W1/2 SE1/4 SW1/4 NE1/4									

Retain							Lake County	Parcel Count: 92	Acreage: 1,796.8
Parcel ID	Town	Range	Sec	QQ	Q	Subdivision	Project Area	Division	Acres
261293	18N	12W	32	SW	NE		Cadillac Forest Management Unit	PRD	4.5
LERC Comments: Description: E1/2 SW1/4 SW1/4 NE1/4									
261393	18N	12W	33	SW	NW		Cadillac Forest Management Unit	PRD	5
LERC Comments: Description: W1/2 NE1/4 SW1/4 NW1/4									
261418	18N	12W	33	NE	SE		Cadillac Forest Management Unit	PRD	5
LERC Comments: Description: E1/2 of NW1/4 of NE1/4 of SE1/4									
261398	18N	12W	33	SE	NW		Cadillac Forest Management Unit	PRD	5
LERC Comments: Description: W1/2 SW1/4 SE1/4 NW1/4									
261397	18N	12W	33	SE	NW		Cadillac Forest Management Unit	PRD	5
LERC Comments: Description: W1/2 NW1/4 SE1/4 NW1/4									
261417	18N	12W	33	NE	SE		Cadillac Forest Management Unit	PRD	5
LERC Comments: Description: W1/2 NE1/4 NE1/4 SE1/4									
261396	18N	12W	33	SE	NW		Cadillac Forest Management Unit	PRD	5
LERC Comments: Description: E1/2 SW1/4 SE1/4 NW1/4									

Retain							Lake County	Parcel Count: 92	Acreage: 1,796.8
Parcel ID	Town	Range	Sec	QQ	Q	Subdivision	Project Area	Division	Acres
261394	18N	12W	33	SW	NW		Cadillac Forest Management Unit	PRD	2.5
LERC Comments: Description: W1/4 SE1/4 SW1/4 NW1/4									
261416	18N	12W	33	NE	SE		Cadillac Forest Management Unit	PRD	5
LERC Comments: Description: E1/2 SW1/4 NE1/4 SE1/4									
261876	18N	13W	26	SW	SE		Cadillac Forest Management Unit	FRD	39.6
LERC Comments: Description: SW1/4 SE1/4									
261946	18N	13W	35	NW	NE		Cadillac Forest Management Unit	FRD	39.4
LERC Comments: Description: Lot 3									
261947	18N	13W	35	SW	NE		Cadillac Forest Management Unit	FRD	28.9
LERC Comments: Description: W 28.97 A of Lot 4 (4-S1/2 NE1/4)									
262192	18N	14W	29	SE	NE		Pere Marquette River Public Water Access	PRD	37.8
LERC Comments: Description: SE1/4 NE1/4 exc. the N 453.69 ft of E 200 ft of S 566.90 ft.									
262195	18N	14W	29	NW	NW		Pere Marquette River Public Water Access	PRD	0
LERC Comments: Description: That part E1/2 NW1/4 NW1/4 lying S'ly and E'ly of PM River									

Retain						Lake County	Parcel Count: 92	Acreage: 1,796.8	
Parcel ID	Town	Range	Sec	QQ	Q	Subdivision	Project Area	Division	Acres
262198	18N	14W	29	SW	NW		Pere Marquette River Public Water Access	PRD	13.1
LERC Comments: Description: E1/2 SW1/4 NW1/4 except that part NE1/4 SW1/4 NW1/4 lying N'ly of PM River									
262201	18N	14W	29	SE	NW		Pere Marquette River Public Water Access	PRD	33.2
LERC Comments: Description: SE1/4 NW1/4 except that part N1/2 SE1/4 NW1/4 lying N'ly of PM River									
262194	18N	14W	29	NE	NW		Pere Marquette River Public Water Access	PRD	6.1
LERC Comments: Description: That part of W1/2 NE1/4 NW1/4 lying S'ly and W'ly of PM River									
262193	18N	14W	29	NE	NW		Pere Marquette River Public Water Access	PRD	0.6
LERC Comments: Description: That part SE1/4 NE1/4 NW1/4 lying S'ly of PM River									
262245	19N	11W	03	NE	SW		Cadillac Forest Management Unit	FRD	39.4
LERC Comments: Description: S1/2 N1/2 SW1/4									
262257	19N	11W	04	SW	NW		Cadillac Forest Management Unit	FRD	19.4
LERC Comments: Description: S1/2 SW1/4 NW1/4									
262281	19N	11W	09	NW	NW		Cadillac Forest Management Unit	FRD	39.3
LERC Comments: Description: NW1/4 NW1/4									

Retain							Lake County	Parcel Count: 92	Acreage: 1,796.8
Parcel ID	Town	Range	Sec	QQ	Q	Subdivision	Project Area	Division	Acres
262328	19N	11W	20	NE	NW			FRD	39.9
LERC Comments: Description: NE1/4 NW1/4									
262327	19N	11W	20	NW	NE			FRD	39.9
LERC Comments: Description: NW1/4 NE1/4									
262428	19N	12W	03	SW	SE		Cadillac Forest Management Unit	FRD	39.7
LERC Comments: Description: SW1/4 SE1/4									
262427	19N	12W	03	NW	SE		Cadillac Forest Management Unit	FRD	39.7
LERC Comments: Description: NW1/4 SE1/4									
262424	19N	12W	03	SW	NE		Cadillac Forest Management Unit	FRD	39.7
LERC Comments: Description: SW1/4 NE1/4									
262425	19N	12W	03	SE	NE		Cadillac Forest Management Unit	FRD	40.8
LERC Comments: Description: SE1/4 NE1/4									
262550	19N	12W	10	SW	SE		Cadillac Forest Management Unit	FRD	37.8
LERC Comments: Description: SW1/4 SE1/4 EXCEPT for land owned by Consumers Power Company as recorded in Liber 54, Page 67, on April 20, 1917.									

Retain						Lake County	Parcel Count: 92	Acreage: 1,796.8	
Parcel ID	Town	Range	Sec	QQ	Q	Subdivision	Project Area	Division	Acres
262925	19N	13W	05	NE	SE		Little Manistee River Public Water Access Site	PRD	15
LERC Comments: Description: NE1/4 SE1/4 except the West 15 acres									
263328	19N	13W	23	SW	SW		Cadillac Forest Management Unit	FRD	5.1
LERC Comments: Description: W1/2 SE1/4 SW1/4 SW1/4									
263329	19N	13W	23	SW	SW		Cadillac Forest Management Unit	FRD	5.1
LERC Comments: Description: W1/2 SW1/4 SW1/4 SW1/4									
263332	19N	13W	23	SW	SW		Cadillac Forest Management Unit	FRD	5.1
LERC Comments: Description: E1/2 SW1/4 SW1/4 SW1/4.									
264074	20N	12W	07	SW	NE		Cadillac Forest Management Unit	FRD	39.9
LERC Comments: Description: SW1/4 NE1/4									
264073	20N	12W	07	NW	NE		Cadillac Forest Management Unit	FRD	39.9
LERC Comments: Description: NW1/4 NE1/4									
264548	20N	13W	11	SW	NW		Cadillac Forest Management Unit	FRD	5.2
LERC Comments: Description: E1/2 SE1/4 SW1/4 NW1/4									

Retain							Lake County	Parcel Count: 92	Acreage: 1,796.8	
Parcel ID	Town	Range	Sec	QQ	Q	Subdivision	Project Area	Division	Acres	
264541	20N	13W	11	SW	NE		Cadillac Forest Management Unit	FRD	41.2	
LERC Comments:										
Description: SW1/4 NE1/4 ex .75 A for r/w Co. Rd. & ex right of way for Consumers Power										
264543	20N	13W	11	SE	NE		Cadillac Forest Management Unit	FRD	41.2	
LERC Comments:										
Description: SE1/4 NE1/4 EXCEPT for land owned by Consumers Power Company as recorded in Liber 54, Page 56, on April 20, 1917										
264550	20N	13W	11	SW	NW		Cadillac Forest Management Unit	FRD	15.5	
LERC Comments:										
Description: W3/4 S1/2 SW1/4 NW1/4										
264555	20N	13W	11	SW	SW		Cadillac Forest Management Unit	FRD	19.6	
LERC Comments:										
Description: S1/2 SW1/4 SW1/4 ex 1 A										
264545	20N	13W	11	NW	NW		Cadillac Forest Management Unit	FRD	41.4	
LERC Comments:										
Description: NW1/4 NW1/4										
264549	20N	13W	11	SW	NW		Cadillac Forest Management Unit	FRD	20.7	
LERC Comments:										
Description: N1/2 SW1/4 NW1/4										
264537	20N	13W	11	NE	NE		Cadillac Forest Management Unit	FRD	41.3	
LERC Comments:										
Description: NE1/4 NE1/4 EXCEPT for land owned by Consumers Power Company as recorded in Liber 54, Page 56, on April 20, 1917										

Retain

Lake County

Parcel Count: 92

Acreage: 1,796.8

Parcel ID	Town	Range	Sec	QQ	Q	Subdivision	Project Area	Division	Acres
264539	20N	13W	11	NW	NE		Cadillac Forest Management Unit	FRD	41.3

LERC Comments:

Description: NW1/4 NE1/4 EXCEPT for land owned by Consumers Power Company as recorded in Liber 54, Page 56, on April 20, 1917

Alternate Conservation Owner						Lake County	Parcel Count: 35	Acreage: 13.4	
Parcel ID	Town	Range	Sec	QQ	Q	Subdivision	Project Area	Division	Acres
423438						Idlewild Terrace No. 5		FRD	0.3
LERC Comments:									
Description: Lots 16 to 20 Blk 147									
2033872						Idlewild Terrace No. 1		PRD	0.2
LERC Comments:									
Description: Lots 1 to 4 inc., Block 42									
422877						Idlewild Terrace		PRD	0.4
LERC Comments:									
Description: Block: 06, LOT 1, 2, 3, 4, 5									
422879						Idlewild Terrace		PRD	0.2
LERC Comments:									
Description: Block: 07, LOT 14, 15, 16, 17, 18									
422932						Idlewild Terrace		PRD	0.1
LERC Comments:									
Description: Block: 18, LOT 3									
2033856						Idlewild Terrace		PRD	0.4
LERC Comments:									
Description: Lots 20 to 24 inc. and Lot 32, Block 18									
422936						Idlewild Terrace		PRD	0.1
LERC Comments:									
Description: Block: 18, LOT 26, 30									

Alternate Conservation Owner

Lake County

Parcel Count: 35

Acreage: 13.4

Parcel ID	Town	Range	Sec	QQ	Q	Subdivision	Project Area	Division	Acres
1043145						Idlewild Terrace No. 4		PRD	0.4
LERC Comments:									
Description: Lots 18, 19 & 20 Blk 126									
1043136						Idlewild Terrace No. 4		PRD	0.2
LERC Comments:									
Description: Lot 1 Block 123									
1043150						Idlewild Terrace No. 4		PRD	0.5
LERC Comments:									
Description: Lots 40 & 41 Blk 131									
423026						Idlewild Terrace No. 1		PRD	0.5
LERC Comments:									
Description: Block: 45, Lots 7, 8, 9, 10									
422875						Idlewild Terrace		PRD	1.2
LERC Comments:									
Description: Block 4: Lots 1 to 20									
422935						Idlewild Terrace		PRD	0.1
LERC Comments:									
Description: Block: 18, LOT 25, 31									
422878						Idlewild Terrace		PRD	0.8
LERC Comments:									
Description: Block 7: Lots 1 to 12									

Alternate Conservation Owner						Lake County	Parcel Count: 35	Acreage: 13.4	
Parcel ID	Town	Range	Sec	QQ	Q	Subdivision	Project Area	Division	Acres
422882						Idlewild Terrace		PRD	0.5
LERC Comments:									
Description: Block: 09, LOT 1, 2, 3, 4, 5									
1043133						Idlewild Terrace No. 4		PRD	0.4
LERC Comments:									
Description: Lot 49 Blk 121									
423033						Idlewild Terrace No. 1		PRD	0.2
LERC Comments:									
Description: Block: 51, LOT 44, 45, 46									
2033873						Idlewild Terrace No. 1		PRD	0.3
LERC Comments:									
Description: Lots 59 to 64 inc., Block 42									
2033877						Idlewild Terrace No. 1		PRD	0.2
LERC Comments:									
Description: Lots 55 to 58 inc., Block 43									
1043137						Idlewild Terrace No. 4		PRD	0.2
LERC Comments:									
Description: Lot 26 Block 124									
422930						Idlewild Terrace		PRD	0.1
LERC Comments:									
Description: Block: 18, LOT 1, 2									

Alternate Conservation Owner						Lake County	Parcel Count: 35		Acreage: 13.4	
Parcel ID	Town	Range	Sec	QQ	Q	Subdivision	Project Area		Division	Acres
422887						Idlewild Terrace			FRD	0.1
LERC Comments:										
Description: Block: 10, LOT 15, 16										
422938						Idlewild Terrace			PRD	1.3
LERC Comments:										
Description: Lots 33 to 49 Blk 18										
422933						Idlewild Terrace			PRD	0.1
LERC Comments:										
Description: Block: 18, LOT 4										
1043138						Idlewild Terrace No. 4			PRD	0.5
LERC Comments:										
Description: Lots 22, 23 & 24 Blk 125										
2033879						Idlewild Terrace No. 1			PRD	0.3
LERC Comments:										
Description: Lots 1 to 4 inc., Block 43										
422972						Idlewild Terrace			PRD	0.7
LERC Comments:										
Description: Block: 28, LOT 3, 4, 5, 6, 7, 8, 9										
422934						Idlewild Terrace			PRD	0.2
LERC Comments:										
Description: Block: 18, LOT 5, 6, 7, 8										

Alternate Conservation Owner						Lake County	Parcel Count: 35	Acreage: 13.4	
Parcel ID	Town	Range	Sec	QQ	Q	Subdivision	Project Area	Division	Acres
422931						Idlewild Terrace		PRD	0.6
LERC Comments:									
Description: Lots 9 to 12 inc. and Lots 13 to 19 inc. Blk 18									
1085907						Idlewild Terrace		PRD	0.2
LERC Comments:									
Description: LOT 27, 28, 29 BLK 18									
2033875						Idlewild Terrace No. 1		PRD	0.5
LERC Comments:									
Description: Lots 5 to 14 inc., Block 43									
1085951						Idlewild Terrace No. 4		PRD	0.4
LERC Comments:									
Description: LOT 1, 10, 9 BLK 129									
1043146						Idlewild Terrace No. 4		PRD	0.4
LERC Comments:									
Description: Block 127: Lot 16									
423445	17N	13W	13	SE	SW	Idlewild Terrace No. 5		PRD	0.3
LERC Comments:									
Description: Block 149: Lots 6, 7, 8, 9, 10									
423437	17N	13W	13	SE	SW	Idlewild Terrace No. 5		FRD	0.5
LERC Comments:									
Description: Block: 146, LOT 25, 26, 27, 28, 29, 30, 31, 32, 33									

Exchange						Lake County		Parcel Count: 12		Acreage: 449.6	
Parcel ID	Town	Range	Sec	QQ	Q	Subdivision	Project Area		Division	Acres	
261656	18N	13W	12	NE	SW		Cadillac Forest Management Unit		FRD	39.1	
LERC Comments:											
Description: NE1/4 SW1/4											
261659	18N	13W	12	SE	SW		Cadillac Forest Management Unit		FRD	38.7	
LERC Comments:											
Description: SE1/4 SW1/4											
261665	18N	13W	13	SW	NE		Cadillac Forest Management Unit		FRD	39.6	
LERC Comments:											
Description: SW1/4 NE1/4											
261666	18N	13W	13	SE	NE		Cadillac Forest Management Unit		FRD	39.5	
LERC Comments:											
Description: SE1/4 NE1/4											
261845	18N	13W	24	NW	SE		Cadillac Forest Management Unit		FRD	40.5	
LERC Comments:											
Description: NW1/4 SE1/4											
261846	18N	13W	24	SW	SE		Cadillac Forest Management Unit		FRD	38.4	
LERC Comments:											
Description: SW1/4 SE1/4											
261857	18N	13W	25	SE	NW		Cadillac Forest Management Unit		FRD	40.4	
LERC Comments:											
Description: SE1/4 NW1/4											

Exchange						Lake County	Parcel Count: 12	Acreage: 449.6	
Parcel ID	Town	Range	Sec	QQ	Q	Subdivision	Project Area	Division	Acres
261854	18N	13W	25	NE	NW		Cadillac Forest Management Unit	FRD	40.6
LERC Comments: Description: NE1/4 NW1/4									
1131389	19N	11W	21	SW	NW			FRD	33.2
LERC Comments: Description: SW1/4 NW1/4 except the following desc as beg at a pt located S 88d32m30s E 546.83 ft along the E-W1/4 line of said Sec from W1/4 corner of said Sec; th continuing along said line S 88d32m30s E 786.6 ft; th N 00d42m49s E 32.87 ft to a point on the centerline of 2-1/2 Mile Rd (66' ROW); th N 76d33m01s W 255.46 ft along said centerline; th continuing along said centerline 215.25 ft along the arc of a curve to the left (having a radius of 203.37 ft, a central angle of 60d38m30s and a long chord bearing S 73d07m44s W 205.34 ft); th continuing along said centerline S 42d48m29s W 259.19 ft; th continuing along said									
264273	20N	12W	19	NE	SE		Cadillac Forest Management Unit	FRD	20.1
LERC Comments: Description: N1/2 N1/2 SE1/4 EXCEPT for land owned by Consumers Power Company as recorded in Liber 54, Page 67, on April 20, 1917.									
264335	20N	12W	27	SW	SW		Cadillac Forest Management Unit	FRD	39.8
LERC Comments: Description: SW1/4 SW1/4									
264334	20N	12W	27	NW	SW		Cadillac Forest Management Unit	FRD	39.7
LERC Comments: Description: NW1/4 SW1/4									

Dispose							Lake County	Parcel Count: 116	Acreage: 150.6
Parcel ID	Town	Range	Sec	QQ	Q	Subdivision	Project Area	Division	Acres
2036243						Bells Idlewild	Cadillac Forest Management Unit	FRD	0.1
LERC Comments: Description: Lots 16 and 17, Blk 2									
2036245						Bells Idlewild	Cadillac Forest Management Unit	FRD	0.1
LERC Comments: Description: Lots 18 and 19, Blk 2									
2036242						Bells Idlewild	Cadillac Forest Management Unit	FRD	0.1
LERC Comments: Description: Lots 3 and 4, Blk 2									
2036244						Bells Idlewild	Cadillac Forest Management Unit	FRD	0.1
LERC Comments: Description: Lots 7 and 8, Blk 2									
2036241						Bells Idlewild	Cadillac Forest Management Unit	FRD	0.5
LERC Comments: Description: Blk 2, Lots 20, 21, 22, 23 and 27 to 30									
425830						Silver Lakes		FRD	2
LERC Comments: Description: Lots 1 to 38 Blk 174									
2033813						Idlewild Terrace No. 5		FRD	0.3
LERC Comments: Description: Lots 29 to 34, Blk 148									

Dispose							Lake County	Parcel Count: 116	Acreage: 150.6
Parcel ID	Town	Range	Sec	QQ	Q	Subdivision	Project Area	Division	Acres
1040564						Bells Idlewild		FRD	0.1
LERC Comments: Description: Block 8: Lot 21									
390787						Bells Idlewild	Cadillac Forest Management Unit	FRD	0.1
LERC Comments: Description: Block 10: Lots 1 & 2									
1086052						Wolf Lake Subdivision No. 1		FRD	0
LERC Comments: Description: Block 15 Lots 13 to 18 except North of the County Road as now established.									
1083008						Lakeland Heights		FRD	0.1
LERC Comments: Description: LOT 44 BLK 08									
1083003						Lakeland Heights		FRD	0.1
LERC Comments: Description: LOT 36 BLK 04									
1083007						Lakeland Heights		FRD	0.1
LERC Comments: Description: LOT 36 BLK 08									
423015						Idlewild Terrace No. 1		FRD	0.2
LERC Comments: Description: Block: 42, LOT 28, 29, 30									

Dispose							Lake County	Parcel Count: 116	Acreage: 150.6
Parcel ID	Town	Range	Sec	QQ	Q	Subdivision	Project Area	Division	Acres
1083004						Lakeland Heights		FRD	0.1
LERC Comments: Description: LOT 48 BLK 04									
423012						Idlewild Terrace No. 1		FRD	0.2
LERC Comments: Description: Lots 32 to 34 Blk 42									
425563						Marlborough		FRD	0.4
LERC Comments: Description: Block: 22, LOT 146, 147, 148									
1083006						Lakeland Heights		FRD	0.1
LERC Comments: Description: LOT 50 BLK 06									
423025						Idlewild Terrace No. 1		FRD	0.4
LERC Comments: Description: Lots 1 to 8 Blk 44									
425831						Silver Lakes		FRD	2.1
LERC Comments: Description: Lots 1 to 38 Blk 175									
1083009						Lakeland Heights		FRD	0.1
LERC Comments: Description: LOT 14 BLK 10									

Dispose						Lake County	Parcel Count: 116	Acreage: 150.6	
Parcel ID	Town	Range	Sec	QQ	Q	Subdivision	Project Area	Division	Acres
423014						Idlewild Terrace No. 1		FRD	0.2
LERC Comments:									
Description: Block: 42, LOT 19, 20, 21, 22									
2033876						Idlewild Terrace No. 1		FRD	0.2
LERC Comments:									
Description: Lots 49 to 52 inc., Block 43									
390676						Baldwin Avenue Subdivision		FRD	0.2
LERC Comments:									
Description: Block: 11, LOT 11, 12									
423357						Idlewild Terrace No. 4		FRD	1.3
LERC Comments:									
Description: Lots 1 to 19 Blk 102									
423013						Idlewild Terrace No. 1		FRD	0.1
LERC Comments:									
Description: Block: 42, LOT 17, 18									
423440						Idlewild Terrace No. 5		FRD	0.2
LERC Comments:									
Description: Block: 147, LOT 5, 6, 7, 8									
2033871						Idlewild Terrace No. 1		FRD	0.3
LERC Comments:									
Description: Lots 23 to 27; Block 42									

Dispose

Lake County

Parcel Count: 116

Acreage: 150.6

Parcel ID	Town	Range	Sec	QQ	Q	Subdivision	Project Area	Division	Acres
-----------	------	-------	-----	----	---	-------------	--------------	----------	-------

390771						Bells Idlewild	Cadillac Forest Management Unit	FRD	0.1
LERC Comments:									
Description: Block: 02, LOT 14, 15									

425834						Silver Lakes		FRD	2
LERC Comments:									
Description: Lots 1 to 32 Blk 180									

2033878						Idlewild Terrace No. 1		FRD	0.2
LERC Comments:									
Description: Lots 29, 30, 31, Block 43									

390664						Baldwin Avenue Subdivision		FRD	0.1
LERC Comments:									
Description: Block: 10, LOT 6									

1040558						Lakeland Heights		FRD	0.1
LERC Comments:									
Description: Lot 12 Blk 6									

1083010						Lakeland Heights		FRD	0.1
LERC Comments:									
Description: LOT 25 BLK 11									

390776						Bells Idlewild	Cadillac Forest Management Unit	FRD	2
LERC Comments:									
Description: Block 4: Lots 1 to 11, 16 to 34									

Dispose

Lake County

Parcel Count: 116

Acreage: 150.6

Parcel ID	Town	Range	Sec	QQ	Q	Subdivision	Project Area	Division	Acres
426256						Thompson's Terrace		FRD	0.1
LERC Comments: Description: Block: 12, LOT 37, 38									
420289						Idlewild No. 1		FRD	0.1
LERC Comments: Description: Block 98, Lots 22 and 23									
2033814						Idlewild Terrace No. 5		FRD	0.3
LERC Comments: Description: Lots 23 to 28, Blk 148									
425564						Marlborough		FRD	0.1
LERC Comments: Description: Block: 22, LOT 149									
1035777						Marlborough		FRD	0.1
LERC Comments: Description: Lot 142 Block 22									
423021						Idlewild Terrace No. 1		FRD	0.2
LERC Comments: Description: Block: 43, LOT 25, 26, 27, 28									
2033815						Idlewild Terrace No. 5		FRD	0.1
LERC Comments: Description: Lots 9 and 10, Blk 148									

Dispose						Lake County	Parcel Count: 116	Acreage: 150.6	
Parcel ID	Town	Range	Sec	QQ	Q	Subdivision	Project Area	Division	Acres
425832						Silver Lakes		FRD	2.3
LERC Comments:									
Description: Lots 1 to 38 Blk 176									
390772						Bells Idlewild	Cadillac Forest Management Unit	FRD	0.1
LERC Comments:									
Description: Block: 02, LOT 25, 26									
390777						Bells Idlewild	Cadillac Forest Management Unit	FRD	2
LERC Comments:									
Description: Block 5: Lots 1 to 15, 18 to 32									
1083005						Lakeland Heights		FRD	0.1
LERC Comments:									
Description: LOT 37 BLK 06									
425028						Lakewoods Acres #4		FRD	0.3
LERC Comments:									
Description: Block: 98, LOT 33, 34									
2033816						Idlewild Terrace No. 5		FRD	0.3
LERC Comments:									
Description: Lots 18 to 22, Blk 148									
2033882						Idlewild Terrace No. 5		FRD	0.1
LERC Comments:									
Description: Lots 33 and 34, Block 147									

Dispose							Lake County	Parcel Count: 116	Acreage: 150.6
Parcel ID	Town	Range	Sec	QQ	Q	Subdivision	Project Area	Division	Acres
1083001						Lakeland Heights		FRD	0.1
LERC Comments: Description: LOT 25 BLK 02									
1100705						Lakeland Heights		FRD	0.1
LERC Comments: Description: Lot 8 Blk 3									
423016						Idlewild Terrace No. 1		FRD	0.2
LERC Comments: Description: Block: 42, LOT 43, 44, 45, 46									
1083002						Lakeland Heights		FRD	0.1
LERC Comments: Description: LOT 26 BLK 02									
423024						Idlewild Terrace No. 1		FRD	0.6
LERC Comments: Description: Block: 43, LOT 38, 39, 40, 41, 42, 43, 44, 45, 46, 47, 48									
423019						Idlewild Terrace No. 1		FRD	0.1
LERC Comments: Description: Lots 32 and 33 Blk 43									
423408						Idlewild Terrace No. 4		FRD	0.1
LERC Comments: Description: Block: 127, LOT 23, 24									

Dispose						Lake County		Parcel Count: 116	Acreage: 150.6	
Parcel ID	Town	Range	Sec	QQ	Q	Subdivision	Project Area		Division	Acres
423020						Idlewild Terrace No. 1			FRD	0.3
LERC Comments: Description: Block: 43, LOT 15, 16, 17, 18, 19										
423444						Idlewild Terrace No. 5			FRD	0.3
LERC Comments: Description: Block: 148, LOT 11, 12, 13, 14, 15, 16, 17										
1108115						Bells Idlewild	Cadillac Forest Management Unit		FRD	0.2
LERC Comments: Description: Block 12: Lots 1, 2										
425835						Silver Lakes			FRD	2
LERC Comments: Description: Lots 1 to 32 Blk 181										
426261						Thompson's Terrace			FRD	0.1
LERC Comments: Description: Block: 12, LOT 47										
424176						Lakeland Heights			FRD	0.1
LERC Comments: Description: Block: 10, LOT 44										
425833						Silver Lakes			FRD	2.4
LERC Comments: Description: Lots 1 to 38 Blk 177										

Dispose							Lake County	Parcel Count: 116	Acreage: 150.6
Parcel ID	Town	Range	Sec	QQ	Q	Subdivision	Project Area	Division	Acres
423443						Idlewild Terrace No. 5		FRD	0.1
LERC Comments: Description: Block: 148, LOT 7, 8									
390773						Bells Idlewild	Cadillac Forest Management Unit	FRD	1.3
LERC Comments: Description: Block 3: Lots 1 to 15, 32 to 34									
2049069						Bells Idlewild	Cadillac Forest Management Unit	FRD	0.9
LERC Comments: Description: Block 3: Lots 16 to 24, Inc. and 28 to 31 Inc.									
259979	17N	13W	05	SE	NW		Cadillac Forest Management Unit	FRD	0.5
LERC Comments: Description: W 30 ft of the W1/2 of the SW1/4 of the SE1/4 of the NW1/4									
423441	17N	13W	13	SE	SW	Idlewild Terrace No. 5		FRD	0.2
LERC Comments: Description: Lots 1 to 4, Blk 148									
423442	17N	13W	13	SE	SW	Idlewild Terrace No. 5		FRD	0.1
LERC Comments: Description: Block: 148, LOT 5, 6									
423435	17N	13W	13	SE	SW	Idlewild Terrace No. 5		FRD	0.5
LERC Comments: Description: Lots 1 to 10 Blk 146									

Dispose						Lake County	Parcel Count: 116	Acreage: 150.6	
Parcel ID	Town	Range	Sec	QQ	Q	Subdivision	Project Area	Division	Acres
1085955	17N	13W	13	SE	SW	Idlewild Terrace No. 5		FRD	0.3
LERC Comments: Description: Block 147: Lots 1 to 4, 9, 10									
1058650	18N	12W	31	SE	SE		Cadillac Forest Management Unit	FRD	0.3
LERC Comments: Description: Pt SE1/4 SE1/4 beg 704' N & 185' W of SE cor th N 125' W 100' S 125' E 100' to pob .28 A									
261274	18N	12W	31	SE	SW		Cadillac Forest Management Unit	FRD	2.6
LERC Comments: Description: E1/10 of the W2/3 of the SE1/4 of the SW1/4									
261281	18N	12W	31	SE	SE		Cadillac Forest Management Unit	FRD	0.4
LERC Comments: Description: Part SE1/4 of the SE1/4 beg 33 ft N and 175 ft E of SW cor, E 45 ft, N 348.5 ft, W 45 ft, S 348.5 ft.									
261266	18N	12W	31	SW	SW		Cadillac Forest Management Unit	FRD	2.8
LERC Comments: Description: E1/9 of the W9/10 of the N3/4 of the SW1/4 of the SW1/4									
261273	18N	12W	31	SE	SW		Cadillac Forest Management Unit	FRD	2.5
LERC Comments: Description: E1/6 of the W6/10 of the W2/3 of the SE1/4 of the SW1/4									
261291	18N	12W	32	NW	NE		Cadillac Forest Management Unit	FRD	5
LERC Comments: Description: E1/2 of the SE1/4 of the NW1/4 of the NE1/4									

Dispose							Lake County	Parcel Count: 116	Acreage: 150.6
Parcel ID	Town	Range	Sec	QQ	Q	Subdivision	Project Area	Division	Acres
261292	18N	12W	32	SW	NE		Cadillac Forest Management Unit	FRD	5
LERC Comments: Description: E1/2 of the NE1/4 of the SW1/4 of the NE1/4									
1040566	18N	12W	32	SE	NW		Cadillac Forest Management Unit	FRD	0.3
LERC Comments: Description: Part of SE1/4 of the NW1/4 beg 133 ft W & 902 ft N of SE corner said SE 1/4 NW 1/4 th W 109 ft S 100 ft E 109 ft N 100 ft to POB									
261404	18N	12W	33	NE	SW		Cadillac Forest Management Unit	PRD	5
LERC Comments: Description: E1/2 of the W1/2 of the W1/2 of the NE1/4 of the SW1/4									
261403	18N	12W	33	NE	SW		Cadillac Forest Management Unit	PRD	5
LERC Comments: Description: W1/4 of the W1/2 of the NE1/4 of the SW1/4									
261439	18N	12W	33	SE	SE		Cadillac Forest Management Unit	FRD	5
LERC Comments: Description: N1/2 NE1/4 SE1/4 SE1/4									
390788	18N	12W	33	SE	SW	Bells Idlewild	Cadillac Forest Management Unit	FRD	3
LERC Comments: Description: Block 10: Lots 3 to 48									
390792	18N	12W	33	SE	SW	Bells Idlewild	Cadillac Forest Management Unit	FRD	1.8
LERC Comments: Description: Block 12: Lots 3 to 13, 17 to 22, ALSO that part of Lot 23 which lies northerly of a line 75 feet northerly of (measured at right angles) and parallel to a line described as: beginning at a point which is North 1 deg. 38' 50" East a distance of 5.7 feet from the South 1/4 corner of Section 33, thence North 88 deg. 43' 10" West a distance of 2,000 feet to a point of ending.									

Dispose							Lake County	Parcel Count: 116	Acreage: 150.6
Parcel ID	Town	Range	Sec	QQ	Q	Subdivision	Project Area	Division	Acres
390784	18N	12W	33	SE	SW	Bells Idlewild	Cadillac Forest Management Unit	FRD	2.8
LERC Comments: Description: Block 9: Lots 1 to 22, 31 to 48, ALSO that part of Lots 23 to 26 which lie Northerly of a line 75 feet Northerly of (measured at right angles) and parallel to a line described as: beginning at a point on the North and South 1/4 line of Section 33, which is North 1 deg. 38' 50" East a distance of 5.7 feet from the South 1/4 corner of said Section 33; thence North 88 deg. 43' 10" West a distance of 1000 feet to a point of ending.									
390789	18N	12W	33	SE	SW	Bells Idlewild	Cadillac Forest Management Unit	FRD	0.1
LERC Comments: Description: Block 11: Lots 35, 36									
390770	18N	12W	33	SE	SW	Bells Idlewild	Cadillac Forest Management Unit	FRD	0.3
LERC Comments: Description: Block 2: Lots 1, 2, 5, 6									
261410	18N	12W	33	SW	SW		Cadillac Forest Management Unit	FRD	0.8
LERC Comments: Description: N 55 feet, S 570 feet, of E1/2 SW1/4 SW1/4									
261438	18N	12W	33	SE	SE		Cadillac Forest Management Unit	FRD	5
LERC Comments: Description: E1/4 W1/2 SE1/4 SE1/4									
261412	18N	12W	33	SW	SW		Cadillac Forest Management Unit	FRD	0.4
LERC Comments: Description: Part of E1/2 of the SW1/4 of the SW1/4 beginning at a point on S line 280 feet W of SE corner W 60 feet, N 275 feet, E 60 feet, S 275 feet to point of beginning									
261409	18N	12W	33	SW	SW		Cadillac Forest Management Unit	FRD	7.9
LERC Comments: Description: E1/2 of the SW1/4 of the SW1/4, except the S 790 feet									

Dispose							Lake County	Parcel Count: 116	Acreage: 150.6
Parcel ID	Town	Range	Sec	QQ	Q	Subdivision	Project Area	Division	Acres
390768	18N	12W	33	SE	SW	Bells Idlewild	Cadillac Forest Management Unit	FRD	1.2
LERC Comments: Description: Block 1: Lots 4 to 15									
390775	18N	12W	33	SE	SW	Bells Idlewild	Cadillac Forest Management Unit	FRD	0.1
LERC Comments: Description: Block 4: Lots 12, 13									
390780	18N	12W	33	SE	SW	Bells Idlewild	Cadillac Forest Management Unit	FRD	2
LERC Comments: Description: Block 8: Lots 5 to 10, 15 to 20, 27 to 44, ALSO all that part of Lot 26 which lies Northerly of a line 75 feet Northerly of (measured at right angles) and parallel to a line described as: beginning at a point which is North 1 deg. 38' 50" East a distance of 5.34 feet from the South 1/4 corner of Section 33; thence Westerly along the arc of a 171.887 foot radius curve to the left 352.08 feet to the point of tangency of said curve, (chord bearing North 88 deg. 39' 39" West); thence North 88 deg. 43' 10" West a distance of 100 feet to a point of ending									
261408	18N	12W	33	SW	SW			FRD	0.2
LERC Comments: Description: E 100 feet of W 200 feet of S 100 feet of the E1/2 of the SW1/4 of the SW1/4									
261406	18N	12W	33	NW	SW		Cadillac Forest Management Unit	FRD	5
LERC Comments: Description: W1/2 of the SE1/4 of the NW1/4 of the SW1/4									
261401	18N	12W	33	NE	SW		Cadillac Forest Management Unit	PRD	5
LERC Comments: Description: W1/4 of the E1/2 of the NE1/4 of the SW1/4									
261407	18N	12W	33	NW	SW		Cadillac Forest Management Unit	FRD	5
LERC Comments: Description: E1/2 of the SW1/4 of the NW1/4 of the SW1/4									

Dispose							Lake County	Parcel Count: 116	Acreage: 150.6
Parcel ID	Town	Range	Sec	QQ	Q	Subdivision	Project Area	Division	Acres
390767	18N	12W	33	SE	SW	Bells Idlewild	Cadillac Forest Management Unit	FRD	0.3
LERC Comments: Description: Block 1: Lots 1 to 3									
390774	18N	12W	33	SE	SW	Bells Idlewild	Cadillac Forest Management Unit	FRD	0.1
LERC Comments: Description: Block 4, Lots 14, 15									
261399	18N	12W	33	SE	NW		Cadillac Forest Management Unit	PRD	1
LERC Comments: Description: S1/5 of the N1/2 of the SE1/4 of the SE1/4 of the NW1/4									
390778	18N	12W	33	SE	SW	Bells Idlewild	Cadillac Forest Management Unit	FRD	2.3
LERC Comments: Description: Block 6: Lots 1 to 34									
390790	18N	12W	33	SE	SW	Bells Idlewild	Cadillac Forest Management Unit	FRD	2.7
LERC Comments: Description: Block 11: Lots 1 to 12, 17 to 22, 27 to 34, 37 to 48, ALSO all that part of Lots 23 and 26 which lies Northerly of a line 75 feet Northerly of (measured at right angles) and parallel to a line described as: beginning at a point which is North 1 deg. 38' 50" East a distance of 5.7 feet from the South 1/4 corner of Section 33; thence North 88 deg. 43' 10" West a distance of 2,000 feet to a point of ending.									
390779	18N	12W	33	SE	SW	Bells Idlewild	Cadillac Forest Management Unit	FRD	2.6
LERC Comments: Description: Block 7: Lots 1 to 6, 11 to 14, 19 to 24, 27 to 48, ALSO all that part of Lot 26 which lies Northerly of a line 75 feet Northerly of (measured at right angles) and parallel to a line described as: beginning at a point which is North 1 deg. 38' 50" East a distance of 5.34 feet from the South 1/4 corner of Section 33; thence Westerly along the arc of a 171,887 foot radius curve to the left 352.08 feet to the point of tangency of said curve (chord bearing North 88 deg. 39' 39" West); thence North 88 deg. 43' 10" West a distance of 100 feet.									
261427	18N	12W	33	SW	SE		Cadillac Forest Management Unit	FRD	0.3
LERC Comments: Description: E 50 feet of W 166.50 feet, S 232 feet, W1/2 NW1/4 SW1/4 SE1/4									

Dispose							Lake County	Parcel Count: 116	Acreage: 150.6
Parcel ID	Town	Range	Sec	QQ	Q	Subdivision	Project Area	Division	Acres
261431	18N	12W	33	SW	SE		Cadillac Forest Management Unit	FRD	0.2
LERC Comments: Description: N 75 feet of S 307 feet, W 116.50 feet of W1/2 NW1/4 SW1/4 SE1/4 except W 16.50 feet									
261436	18N	12W	33	SW	SE		Cadillac Forest Management Unit	FRD	0.1
LERC Comments: Description: N 50 feet of S 407 feet, W 116.50 feet of W1/2 NW1/4 SW1/4 SE1/4, except W 16.50 feet									
261423	18N	12W	33	SW	SE		Cadillac Forest Management Unit	FRD	0.1
LERC Comments: Description: N 50 feet of S 507 feet, W 116.50 feet, W1/2 NW1/4 SW1/4 SE1/4 except W 16.50 feet									
261428	18N	12W	33	SW	SE		Cadillac Forest Management Unit	FRD	0.1
LERC Comments: Description: N 50 feet of S 457 feet, W 116.50 feet, W1/2 NW1/4 SW1/4 SE1/4 except W 16.50 feet									
261422	18N	12W	33	SW	SE		Cadillac Forest Management Unit	FRD	0.1
LERC Comments: Description: N 50 feet of S 357 feet, W 116.5 feet, W1/2 NW1/4 SW1/4 SE1/4 except W 16.50 feet									
261430	18N	12W	33	SW	SE		Cadillac Forest Management Unit	FRD	0.1
LERC Comments: Description: N 50 feet of S 232 feet, W 116.50 feet of W1/2 NW1/4 SW1/4 SE1/4 except W 16.50 feet									
261435	18N	12W	33	SW	SE			FRD	0.1
LERC Comments: Description: W 116.50 feet of W1/2 NW1/4 SW1/4 SE1/4 except the S 507 feet, and except W and N 16.50 feet, beginning 133 feet E and 16.50 feet S of NW corner, thence S 150 feet, E 50 feet, N 150 feet, W 50 feet to POB									

Dispose

Lake County

Parcel Count: 116

Acreage: 150.6

Parcel ID	Town	Range	Sec	QQ	Q	Subdivision	Project Area	Division	Acres
-----------	------	-------	-----	----	---	-------------	--------------	----------	-------

261904	18N	13W	27	NW	SE			FRD	0.1
--------	-----	-----	----	----	----	--	--	-----	-----

LERC Comments:

Description: Pt of S1/2 NW1/4 SE1/4 beg 300 ft E of SW cor the N 40 ft th W 100 ft th S 40 ft th E 100 ft to pob.

262694	19N	12W	22	SE	SE		Cadillac Forest Management Unit	FRD	9.9
--------	-----	-----	----	----	----	--	---------------------------------	-----	-----

LERC Comments:

Description: SE1/4 SE1/4 SE1/4

262696	19N	12W	22	SE	SE		Cadillac Forest Management Unit	FRD	5
--------	-----	-----	----	----	----	--	---------------------------------	-----	---

LERC Comments:

Description: W1/2 NE1/4 SE1/4 SE1/4

262695	19N	12W	22	SE	SE		Cadillac Forest Management Unit	FRD	19.8
--------	-----	-----	----	----	----	--	---------------------------------	-----	------

LERC Comments:

Description: W1/2 SE1/4 SE1/4

State Land Review Parcels Report

Midland County

Michigan Department of Natural Resources

Review Decision	Parcel Count	Approximate Acres
Retain	63	2,131.5
Alternate Conservation Owner	5	94.7
Exchange	0	0
Dispose	23	597.3



01/31/2023

Retain						Midland County	Parcel Count: 63	Acreage: 2,131.5	
Parcel ID	Town	Range	Sec	QQ	Q	Subdivision	Project Area	Division	Acres
110315	13N	02W	11	SW	NE		Gladwin Forest Management Unit	FRD	39.7
LERC Comments: Description: SW1/4 NE1/4									
110317	13N	02W	11	SW	SE		Gladwin Forest Management Unit	FRD	39.6
LERC Comments: Description: SW1/4 SE1/4									
110314	13N	02W	11	NW	NE		Gladwin Forest Management Unit	FRD	39.7
LERC Comments: Description: NW1/4 NE1/4									
110316	13N	02W	11	NW	SE		Gladwin Forest Management Unit	FRD	39.6
LERC Comments: Description: NW1/4 SE1/4									
110524	14N	01W	08	SW	NW		Gladwin Forest Management Unit	FRD	40
LERC Comments: Description: Und 1/2 int in SW1/4 NW1/4 (40.0 Acres)									
110530	14N	01W	08	SE	NW		Gladwin Forest Management Unit	FRD	40
LERC Comments: Description: Und 1/8 int in SE1/4 NW1/4 (40.0 Acres)									
1002151	14N	01W	19	SW	SW		Gladwin Forest Management Unit	FRD	32.9
LERC Comments: Description: SW Frac'l 1/4 SW Fr'l 1/4									

Retain						Midland County	Parcel Count: 63	Acreage: 2,131.5	
Parcel ID	Town	Range	Sec	QQ	Q	Subdivision	Project Area	Division	Acres
1002150	14N	01W	19	NW	SW		Gladwin Forest Management Unit	FRD	33.3
LERC Comments: Description: NW Frac'l I/4 SW Fr'l I/4									
1002162	14N	01W	29	NW	NW		Gladwin Forest Management Unit	FRD	12.2
LERC Comments: Description: NW I/4 of NW I/4 lying South of Chippewa River									
1002157	14N	01W	30	NE	NE		Gladwin Forest Management Unit	FRD	28.4
LERC Comments: Description: NEI/4 NEI/4 EXC W 462 ft of S 660 ft together with and subject to a nonexclusive easement for roadway purposes over the following described parcel of ground: Commencing at a point 40 rods south of the NW corner of the NE I/4 of the NE I/4 of said Sec 30, and running th East 33 ft, th North 60 rods, more or less, to the Chippewa River Road, th West 33 ft, th South 60 rods, more or less, to the place of beginning.									
1002155	14N	01W	30	SW	NE		Gladwin Forest Management Unit	FRD	39.9
LERC Comments: Description: SW I/4 of NEI/4									
1002156	14N	01W	30	SE	NE		Gladwin Forest Management Unit	FRD	39.8
LERC Comments: Description: Und 3/4 int in SEI/4 NEI/4 (40.0 Acres)									
1002152	14N	01W	30	NW	NW		Gladwin Forest Management Unit	FRD	32.3
LERC Comments: Description: NW Frac'l I/4 of NW Fr'l I/4									
1002154	14N	01W	30	SE	NW		Gladwin Forest Management Unit	FRD	39.9
LERC Comments: Description: SE I/4 of NW Fr'l I/4									

Retain						Midland County	Parcel Count: 63	Acreage: 2,131.5	
Parcel ID	Town	Range	Sec	QQ	Q	Subdivision	Project Area	Division	Acres
110881	14N	02W	07	NW	NW			PRD	2.5
LERC Comments: Description: Und 7/8 int in W 190 ft of NW1/4 NW1/4 lying N of Chippewa River except S 16 rods of N 22 rods of W 10 rods thereof & und 7/8 int in NW1/4 NW1/4 lying SW of Chippewa River									
110877	14N	02W	07	NW	NW			PRD	1
LERC Comments: Description: Commencing at a point on West line 6 rods South of NW corner, th East 10 rods, th South 16 rods, th West 10 rods, th North 16 rods to point of beginning.									
110761	14N	02W	14	NE	SW		Gladwin Forest Management Unit	FRD	27.7
LERC Comments: Description: NE1/4 SW1/4 exc com at NW cor S 594.50 ft, E 664.50 ft, S 205.50 ft, E 205.50 ft, N 800.5 ft, W 869.5 ft to beg.									
110762	14N	02W	14	NW	SW		Gladwin Forest Management Unit	FRD	32.4
LERC Comments: Description: NW1/4 SW1/4 exc E 568.50 ft of N 594.50 ft thereof.									
110763	14N	02W	14	SW	SW		Gladwin Forest Management Unit	FRD	40.6
LERC Comments: Description: SW1/4 SW1/4									
110759	14N	02W	14	SW	NW		Gladwin Forest Management Unit	FRD	26.8
LERC Comments: Description: SW1/4 NW1/4 exc SW1/4 SW1/4 NW1/4 and exc E 568.50 ft of S 1049.50 ft.									
110764	14N	02W	14	SE	SW		Gladwin Forest Management Unit	FRD	40.5
LERC Comments: Description: SE1/4 SW1/4									

Retain						Midland County	Parcel Count: 63	Acreage: 2,131.5	
Parcel ID	Town	Range	Sec	QQ	Q	Subdivision	Project Area	Division	Acres
110760	14N	02W	14	SE	NW		Gladwin Forest Management Unit	FRD	18.3
LERC Comments:									
Description: SE1/4 NW1/4 exc com at SW cor, N 1045.50 ft, E 664.50 ft, N 205.50 ft, E 205.50 ft, S 1254.50 ft W 869.5 ft to beg.									
110985	14N	02W	19	NW	NE		Gladwin Forest Management Unit	FRD	39.7
LERC Comments:									
Description: NW1/4 NE1/4									
110984	14N	02W	19	NE	NE		Gladwin Forest Management Unit	FRD	39.7
LERC Comments:									
Description: NE1/4 NE1/4									
110986	14N	02W	19	NE	NW		Gladwin Forest Management Unit	FRD	39.8
LERC Comments:									
Description: NE1/4 NW1/4									
110994	14N	02W	20	SE	SE		Gladwin Forest Management Unit	FRD	40
LERC Comments:									
Description: S1/2 S1/2 SE1/4									
110997	14N	02W	21	SW	SW		Gladwin Forest Management Unit	FRD	40
LERC Comments:									
Description: SW1/4 SW1/4									
110999	14N	02W	21	SW	SE		Gladwin Forest Management Unit	FRD	40
LERC Comments:									
Description: SW1/4 SE1/4									

Retain							Midland County	Parcel Count: 63	Acreage: 2,131.5
Parcel ID	Town	Range	Sec	QQ	Q	Subdivision		Project Area	Division Acres
110998	14N	02W	21	SE	SW			Gladwin Forest Management Unit	FRD 40
LERC Comments: Description: SE1/4 SW1/4									
111011	14N	02W	23	SW	NW			Gladwin Forest Management Unit	FRD 40
LERC Comments: Description: SW1/4 NW1/4									
111016	14N	02W	24	SW	NW			Gladwin Forest Management Unit	FRD 40.1
LERC Comments: Description: SW1/4 NW1/4									
111017	14N	02W	24	SE	NW			Gladwin Forest Management Unit	FRD 40.2
LERC Comments: Description: SE1/4 NW1/4									
111014	14N	02W	24	NE	NW			Gladwin Forest Management Unit	FRD 40.1
LERC Comments: Description: NE1/4 NW1/4									
111015	14N	02W	24	NW	NW			Gladwin Forest Management Unit	FRD 40.1
LERC Comments: Description: NW1/4 NW1/4									
1002163	14N	02W	25	NW	NE			Gladwin Forest Management Unit	FRD 21.1
LERC Comments: Description: NW1/4 NE1/4 lying N of center of Chippewa River									

Retain						Midland County	Parcel Count: 63	Acreage: 2,131.5	
Parcel ID	Town	Range	Sec	QQ	Q	Subdivision	Project Area	Division	Acres
1002165	14N	02W	25	NE	NW		Gladwin Forest Management Unit	FRD	10.9
LERC Comments: Description: Part of NE1/4 NW1/4 described as: Commencing at the Quarter (1/4) corner on the north line of said Sec 25 with a magnetic variation of 1d 15m W running thence South 8.04 chains to a Black Oak Tree on the South Bank of the Chippewa River; th S 62d W 2 chains; th S 67d W 2 chains; th S 75d W 2 chains; th S 79d W 2 chains; th N 82d W 2 chains; th N 72d W 2 chains; th N 59d W 2 chains; th N 46d W 2 chains; th N 51d W 7.08 chains; th N 49d W 5.30 chains to a point on the north line of said Sec 25 which is 16.18 chains East of the NW corner thereof, th E 24 chains to the place of beginning.									
1002164	14N	02W	25	NE	NE		Gladwin Forest Management Unit	FRD	8.1
LERC Comments: Description: NE1/4 NE1/4 lying N of center of Chippewa River									
111047	14N	02W	28	SW	SW		Gladwin Forest Management Unit	FRD	40.1
LERC Comments: Description: SW1/4 SW1/4									
111046	14N	02W	28	NW	SW		Gladwin Forest Management Unit	FRD	40
LERC Comments: Description: NW1/4 SW1/4									
111055	14N	02W	29	NE	NE		Gladwin Forest Management Unit	FRD	61.8
LERC Comments: Description: E1/2 NE1/4 lying North of Salt River Angling Road									
111067	14N	02W	32	SW	NE		Gladwin Forest Management Unit	FRD	39.9
LERC Comments: Description: SW1/4 NE1/4									
111068	14N	02W	32	SE	NE		Gladwin Forest Management Unit	FRD	39.9
LERC Comments: Description: SE1/4 NE1/4									

Retain							Midland County	Parcel Count: 63	Acreage: 2,131.5	
Parcel ID	Town	Range	Sec	QQ	Q	Subdivision		Project Area	Division	Acres
111076	14N	02W	33	NW	NW			Gladwin Forest Management Unit	FRD	40.3
LERC Comments: Description: NW1/4 NW1/4										
111077	14N	02W	33	SW	NW			Gladwin Forest Management Unit	FRD	40.3
LERC Comments: Description: SW1/4 NW1/4										
164654	15N	01E	02	NW	NW			Gladwin Forest Management Unit	FRD	35.4
LERC Comments: Description: NW1/4 NW1/4										
164656	15N	01E	02	SE	NW			Gladwin Forest Management Unit	FRD	40.1
LERC Comments: Description: SE1/4 NW1/4										
164655	15N	01E	02	SW	NW			Gladwin Forest Management Unit	FRD	40.4
LERC Comments: Description: SW1/4 NW1/4										
164659	15N	01E	03	SE	NE			Gladwin Forest Management Unit	FRD	39.8
LERC Comments: Description: SE1/4 NE1/4										
2049034	15N	01W	06	NE	NE			Gladwin Forest Management Unit	FRD	39.2
LERC Comments: Description: NE1/4 of the NE1/4 excluding that part of the NE1/4 of the NE1/4 lying SW'ly a line 103 feet SW'ly of, measured at right angles, and parallel to the survey line of the East Bound Lane of Highway US-10 relocated.										

Retain						Midland County	Parcel Count: 63	Acreage: 2,131.5
Parcel ID	Town	Range	Sec	QQ	Q	Subdivision	Project Area	Division Acres
111313	15N	01W	09	SE	SE		Gladwin Forest Management Unit	FRD 36.3
LERC Comments: Description: SE1/4 SE1/4								
111324	15N	01W	10	SW	SW		Gladwin Forest Management Unit	FRD 26.4
LERC Comments: Description: SW1/4 SW1/4								
111326	15N	01W	10	SE	SW		Gladwin Forest Management Unit	FRD 5.7
LERC Comments: Description: SE1/4 SW1/4 ex beg 706.42 ft N 87d 30' W of S 1/4 cor of Sec 10, th N 87d 30' W along the S line of sd Sec 10 420.76 ft, th N 2d 30' E 253.60 ft, th S 81d45' E 437.77 ft, th S 6d33' W 210.30 ft, being a part of SE1/4 SW1/4								
111361	15N	01W	15	NW	NW		Gladwin Forest Management Unit	FRD 20
LERC Comments: Description: All that part of the Northwest 1/4 of the Northwest 1/4 lying North of centerline of Big Salt River in Section 15, which lies Southerly of a line 103 feet Northerly of, measured at right angles, and parallel to a line described as: beginning at a point which is N 89deg 51' 15" E a distance of 502.24 feet and N 55deg 16' 50" W a distance of 244.02 feet from the Northwest corner of said Section 15; said point of beginning is also point of curvature of a 0deg 45 '00" curve to the left with a back tangent bearing of S 55deg 16' 50" E; thence Southeasterly along the arc of said curve 1735.81 feet to the point of tangency of said curve								
111445	15N	01W	22	NW	NE		Gladwin Forest Management Unit	FRD 20.1
LERC Comments: Description: W1/2 NW1/4 NE1/4								
111446	15N	01W	22	SW	NE		Gladwin Forest Management Unit	FRD 20.1
LERC Comments: Description: W1/2 SW1/4 NE1/4								
111472	15N	01W	27	NE	SE		Gladwin Forest Management Unit	FRD 39.4
LERC Comments: Description: NE1/4 SE1/4								

Retain							Midland County	Parcel Count: 63	Acreage: 2,131.5
Parcel ID	Town	Range	Sec	QQ	Q	Subdivision		Project Area	Division Acres
111470	15N	01W	27	NE	SW			Gladwin Forest Management Unit	FRD 40
LERC Comments: Description: NE1/4 SW1/4									
111471	15N	01W	27	SE	SW			Gladwin Forest Management Unit	FRD 40
LERC Comments: Description: SE1/4 SW1/4									
111473	15N	01W	27	NW	SE			Gladwin Forest Management Unit	FRD 40
LERC Comments: Description: NW1/4 SE1/4									
111474	15N	01W	27	SW	SE			Gladwin Forest Management Unit	FRD 39.9
LERC Comments: Description: SW1/4 SE1/4									
112352	16N	02E	09	SE	NW			Gladwin Forest Management Unit	FRD 39.8
LERC Comments: Description: SE1/4 NW1/4									
112353	16N	02E	09	NE	SW			Gladwin Forest Management Unit	FRD 19.9
LERC Comments: Description: NE1/4 SW1/4									
112351	16N	02E	09	NE	NW			Gladwin Forest Management Unit	FRD 39.8
LERC Comments: Description: NE1/4 NW1/4									

Alternate Conservation Owner						Midland County	Parcel Count: 5	Acreage: 94.7	
Parcel ID	Town	Range	Sec	QQ	Q	Subdivision	Project Area	Division	Acres
111027	14N	02W	25	NE	SW		Gladwin Forest Management Unit	PRD	2.1
LERC Comments:									
Description:	A strip of land in N1/2 SW1/4, 100 Ft. wide parallel with and adjacent to the N'ly bank of Big Salt River, also a strip of land in the N1/2 of SW1/4, 100 ft wide being parallel with and adjacent to the S'ly bank of Big Salt River.								
1122698	15N	01W	25	NE	NW			PRD	22.8
LERC Comments:									
Description:	Gov't Lot 3								
112130	16N	01W	26	NE	NE		Sanford Lake Public Water Access Site	PRD	40.3
LERC Comments:									
Description:	NE1/4 NE1/4								
2047365	16N	01W	26	NW	NE		Sanford Lake Public Water Access Site	PRD	28.7
LERC Comments:									
Description:	NW1/4 of NE1/4, except that part lying West of Old River Road, also except a parcel described as commencing at the Northeast Corner of said Section 26; thence N 89°31'04" W, along the North Section line, 2641.16 feet to the North One-quarter Corner of said Section 26; thence S 01°49'26" W, along the North-South One-quarter line as Previously Surveyed, 558.40 feet; thence S 29°19'24" E, along the Westerly line of Old River Road and said Westerly line Extended as Previously Surveyed, 537.34 feet to the TRUE POINT OF BEGINNING OF THE FOLLOWING DESCRIBED PARCEL OF LAND; thence continuing S 29°19'24" E,								
2047222	16N	01W	26	NW	NE		Sanford Lake Public Water Access Site	PRD	0.8
LERC Comments:									
Description:	Part of the North 1/2 of the Northeast 1/4 of Section 26, T16N-R1W, described as: Commencing at the Northeast Corner of said Section 26; thence North 89°31'04" West along the North Section line, 2641.16 feet to the North 1/4 Corner of said Section 26; thence South 01°49'26" West, along the North-South 1/4 line as previously surveyed, 558.40 feet; thence South 29°19'24" East along the Extended Westerly line of Old River Road as previously surveyed, 110.30 feet to the True Point of Beginning of the following described parcel of land; thence continuing South 29°19'24" East, along the Westerly line of Old River Road as								

Dispose						Midland County	Parcel Count: 23	Acreage: 597.3	
Parcel ID	Town	Range	Sec	QQ	Q	Subdivision	Project Area	Division	Acres
1061983	13N	01W	06	NE	NE		Gladwin Forest Management Unit	FRD	1
LERC Comments: Description: Com 247.5 ft W of NE Sec cor, th S 264 ft, W 165 ft, N 264 ft, E 165 ft									
110284	13N	02W	02	NW	SE		Gladwin Forest Management Unit	FRD	39.7
LERC Comments: Description: Und 70/72 int in NW1/4 SE1/4 (40.0 Acres)									
1061980	13N	02W	03	NW	SW		Gladwin Forest Management Unit	FRD	1.9
LERC Comments: Description: Com at W 1/4 cor, th E 165 ft, S 264 ft, W 165 ft, N 264 ft									
110219	13N	02W	03	SW	NW		Gladwin Forest Management Unit	FRD	1
LERC Comments: Description: Comm W1/4 corner, th N 264 ft, E 165 ft, S 264 ft, W 165 ft									
110369	13N	02W	25	NW	SE			FRD	39.8
LERC Comments: Description: Und 58/72 int in E1/2 W1/2 SE1/4 (40.0 Acres)									
110540	14N	01W	09	SW	NW		Gladwin Forest Management Unit	FRD	39.6
LERC Comments: Description: SW1/4 of NW1/4									
110542	14N	01W	09	NW	SW		Gladwin Forest Management Unit	FRD	39.6
LERC Comments: Description: NW1/4 of SW1/4									

Dispose						Midland County	Parcel Count: 23	Acreage: 597.3	
Parcel ID	Town	Range	Sec	QQ	Q	Subdivision	Project Area	Division	Acres
110541	14N	01W	09	NE	SW		Gladwin Forest Management Unit	FRD	39.6
LERC Comments: Description: NE1/4 of SW1/4									
110968	14N	02W	15	NW	NE		Gladwin Forest Management Unit	PRD	16
LERC Comments: Description: Commencing 20 rods East and 16 rods South of NW corner of NW1/4 of NE1/4 of Sec. 15, th South 64 rods, East 40 rods, North 64 rods, West 40 rods to point of beginning.									
110992	14N	02W	20	NE	SE		Gladwin Forest Management Unit	FRD	40
LERC Comments: Description: NE1/4 SE1/4									
110996	14N	02W	21	SE	NW		Gladwin Forest Management Unit	FRD	40
LERC Comments: Description: SE1/4 NW1/4									
110995	14N	02W	21	SW	NW		Gladwin Forest Management Unit	FRD	40
LERC Comments: Description: SW1/4 NW1/4									
111045	14N	02W	27	SE	SE		Gladwin Forest Management Unit	FRD	40
LERC Comments: Description: SE1/4 SE1/4									
1062001	14N	02W	29	NW	SE		Gladwin Forest Management Unit	PRD	1
LERC Comments: Description: Commencing at intersection of N & S 1/4 line & centerline of Salt River Road, thence S 330 feet, Ely parallel to Road 132 feet, Nly 330 feet, Wly 132 feet.									

Dispose						Midland County	Parcel Count: 23	Acreage: 597.3	
Parcel ID	Town	Range	Sec	QQ	Q	Subdivision	Project Area	Division	Acres
1110378	15N	01E	24	NW	SW			FRD	0.8
LERC Comments:									
Description: Com 396 ft E of W 1/4 cor, th S 247.5 ft, E 132 ft, N 247.5 ft, W 132 ft									
111274	15N	01W	05	SW	NW		Gladwin Forest Management Unit	FRD	2.2
LERC Comments:									
Description: All that part of the West 1/4 of the Northwest fractional 1/4 which lies Southwesterly of a line 103 feet Southwesterly of (measured at right angles) and parallel to a line described as: beginning at a point on the South line of said Section 5, which is S 88deg 32' 01" E a distance of 148.85 feet from the South 1/4 corner of said Section 5; thence N 39deg 54' 05" W a distance of 3891.91 feet to the point of curvature of a 5729.58 foot radius curve to the left (chord bearing N 52deg 05' 15" W); thence Northwesterly along the arc of said curve 2437.22 feet to the point of tangency of said curve and a point of ending.									
111279	15N	01W	05	SE	SW		Gladwin Forest Management Unit	FRD	24.1
LERC Comments:									
Description: All that part of the Southeast 1/4 of the Southwest 1/4 of Section 5, and that part of the South 1/2 of the Southeast 1/4 of Section 5, which lies Southwesterly of a line 103 feet Southwesterly of (measured at right angles) and parallel to a line described as: beginning at a point on the South line of said Section 5, which is S 88deg 32' 01" E a distance of 148.35 feet from the South 1/4 corner of said Section 5; thence N 39deg 54' 05" W a distance of 3000 feet to a point of ending.									
111277	15N	01W	05	NW	SW		Gladwin Forest Management Unit	FRD	40.1
LERC Comments:									
Description: NW1/4 of the SW1/4									
Subject to a highway easement described as all that part of the following descried Tract "B" lying NE'ly of a line 103 ft. SW'ly of, measured at right angle, and parallel to the survey line of the East Bound Lane of									
111276	15N	01W	05	NE	SW		Gladwin Forest Management Unit	FRD	40.1
LERC Comments:									
Description: NE1/4 of the SW1/4									
Subject to a highway easement described as all that part of the NE ¼ of SW ¼ of Sec. 5, T15N, R1W, Jerome Twp., Midland County, Mich., lying SW'ly of a line 103 ft. NE'ly of (measured at right angles) and									
2049036	15N	01W	06	SE	NE		Gladwin Forest Management Unit	FRD	31.2
LERC Comments:									
Description: That part of the SE1/4 of the NE1/4 lying SW'ly a line 103 feet SW'ly of, measured at right angles, and parallel to the survey line of the East Bound Lane of Highway US-10 relocated.									
111909	16N	01E	12	SE	SW		Gladwin Forest Management Unit	FRD	19.7
LERC Comments:									
Description: W1/2 SE1/4 SW1/4									

Dispose

Midland County

Parcel Count: 23

Acreage: 597.3

Parcel ID	Town	Range	Sec	QQ	Q	Subdivision	Project Area	Division	Acres
111906	16N	01E	12	NE	SW		Gladwin Forest Management Unit	FRD	19.7
LERC Comments: Description: W1/2 NE1/4 SW1/4									
112040	16N	01W	15	SW	NW		Gladwin Forest Management Unit	FRD	40.2
LERC Comments: Description: SW1/4 NW1/4									

State Land Review Parcels Report

Montmorency County

Michigan Department of Natural Resources

Review Decision	Parcel Count	Approximate Acres
Retain	92	3,009.5
Alternate Conservation Owner	1	39.9
Exchange	0	0
Dispose	25	675.7



01/31/2023

Retain						Montmorency County	Parcel Count: 92	Acreage: 3,009.5	
Parcel ID	Town	Range	Sec	QQ	Q	Subdivision	Project Area	Division	Acres
225838	29N	01E	19	NE	SE		Spectacle Lake Public Water Access Site	FRD	1.8
LERC Comments:									
Description: A part of NE1/4 SE1/4 desc as comm 434.30 ft W of NE cor NE1/4 SE1/4, th S 1,320 ft, th E 33 ft, th N 417.40 ft, th E 33 ft, th N 902.60 ft, th W 66 ft to beginning.									
1119881	29N	01E	19	SW	NE		Spectacle Lake Public Water Access Site	FRD	39.6
LERC Comments:									
Description: Part of Govt Lot 2 within SW1/4 NE1/4									
225991	29N	02E	03	SE	NW		Atlanta Forest Management Unit	FRD	6.2
LERC Comments:									
Description: Part of Govt Lot 3 within SE1/4 NW1/4 except that part of Island desc. as follows: Comm at SE cor of said Lot 3, th N 0d 30' E on N and S 1/4 line 865 ft to point on S shore of Island for pt of beg., th continuing N 0d30' E 135.9 ftto N shore of Island, th SW'ly, S'ly and NE'ly alg said Island shore to pt of beg.									
1119892	29N	02E	03	SW	NW		Atlanta Forest Management Unit	FRD	0.6
LERC Comments:									
Description: Part of Govt Lot 3 within SW1/4 NW1/4									
226283	29N	02E	18	SW	SE		Atlanta Forest Management Unit	FRD	40.1
LERC Comments:									
Description: SW1/4 SE1/4									
226280	29N	02E	18	SW	SW		Atlanta Forest Management Unit	FRD	24.7
LERC Comments:									
Description: SW1/4 SW1/4									
226284	29N	02E	18	SE	SE		Atlanta Forest Management Unit	FRD	40.1
LERC Comments:									
Description: SE1/4 SE1/4									

Retain						Montmorency County	Parcel Count: 92	Acreage: 3,009.5	
Parcel ID	Town	Range	Sec	QQ	Q	Subdivision	Project Area	Division	Acres
226281	29N	02E	18	SE	SW		Atlanta Forest Management Unit	FRD	40.1
LERC Comments: Description: SE1/4 SW1/4									
226619	29N	03E	02	SE	NW		Atlanta Forest Management Unit	FRD	40.2
LERC Comments: Description: SE1/4 NW1/4									
226614	29N	03E	02	NE	NW		Atlanta Forest Management Unit	FRD	41.8
LERC Comments: Description: NE1/4 NW1/4									
226633	29N	03E	03	NW	NW		Atlanta Forest Management Unit	FRD	42.1
LERC Comments: Description: NW1/4 NW1/4									
226640	29N	03E	03	NW	SW		Atlanta Forest Management Unit	FRD	20.1
LERC Comments: Description: W1/2 NW1/4 SW1/4									
226649	29N	03E	04	NE	SE		Atlanta Forest Management Unit	FRD	40.3
LERC Comments: Description: NE1/4 SE1/4									
226650	29N	03E	04	SE	SE		Atlanta Forest Management Unit	FRD	40.2
LERC Comments: Description: SE1/4 SE1/4									

Retain						Montmorency County	Parcel Count: 92	Acreage: 3,009.5	
Parcel ID	Town	Range	Sec	QQ	Q	Subdivision	Project Area	Division	Acres
226804	29N	03E	14	NW	NE		Atlanta Forest Management Unit	FRD	40.6
LERC Comments: Description: NW1/4 NE1/4									
226810	29N	03E	14	SE	NW		Atlanta Forest Management Unit	FRD	40.6
LERC Comments: Description: SE1/4 NW1/4									
226807	29N	03E	14	NE	NW		Atlanta Forest Management Unit	FRD	40.5
LERC Comments: Description: NE1/4 NW1/4									
226805	29N	03E	14	SW	NE		Atlanta Forest Management Unit	FRD	40.7
LERC Comments: Description: SW1/4 NE1/4									
226841	29N	03E	16	SW	NW		Atlanta Forest Management Unit	FRD	40.6
LERC Comments: Description: SW1/4 NW1/4									
226858	29N	03E	17	SE	NE		Atlanta Forest Management Unit	FRD	2.8
LERC Comments: Description: Com at the E 1/4 cor of Sec. 17, th W alg the 1/4 ln 495 ft; th NE'ly 700 ft to a pt on the E ln of Sec. 17, being 495 f N of the E 1/4 cor, th S alg sec. ln to the pt of beg, being within the SE1/4 of NE1/4. Except all gas, oil and mineral rights. Subject to the rights of the public and of any governmental unit in any part thereof taken, used or deeded for street, road or highway purposes; and further subj to reservation of all gas, oil, coal and mineral lying and being on, within or under the lands pursuant to the provisions of Act 280 of the Public Acts of 1909; also saving and reserving unto the People of the State of Michigan the									
1119909	30N	02E	22	SE	NE		Atlanta Forest Management Unit	FRD	39.5
LERC Comments: Description: Part of Govt Lot 1 within SE1/4 NE1/4									

Retain						Montmorency County	Parcel Count: 92	Acreage: 3,009.5	
Parcel ID	Town	Range	Sec	QQ	Q	Subdivision	Project Area	Division	Acres
2022644	30N	02E	22	NE	NE			PRD	0.2
LERC Comments: Description: Island in Lake Fifteen (CCN 001)									
227904	30N	02E	22	NE	NW		Atlanta Forest Management Unit	FRD	11.7
LERC Comments: Description: NE1/4 NW1/4 exc that part lying N'ly of Thunder Bay River.									
227907	30N	02E	22	SE	NW		Atlanta Forest Management Unit	FRD	39.5
LERC Comments: Description: SE1/4 NW1/4									
227906	30N	02E	22	SW	NW		Atlanta Forest Management Unit	FRD	39.5
LERC Comments: Description: SW1/4 NW1/4									
227922	30N	02E	23	SW	NW		Atlanta Forest Management Unit	FRD	39.5
LERC Comments: Description: SW1/4 NW1/4									
227959	30N	02E	26	NE	NE		Atlanta Forest Management Unit	FRD	37.8
LERC Comments: Description: LOT 1									
227960	30N	02E	26	NW	NE		Atlanta Forest Management Unit	FRD	7.6
LERC Comments: Description: LOT 2									

Retain

Montmorency County

Parcel Count: 92

Acreage: 3,009.5

Parcel ID	Town	Range	Sec	QQ	Q	Subdivision	Project Area	Division	Acres
228151	30N	03E	06	NW	SW		Atlanta Forest Management Unit	FRD	25.8
LERC Comments: Description: NW1/4 SW1/4									
228152	30N	03E	06	SW	SW		Atlanta Forest Management Unit	FRD	25.3
LERC Comments: Description: SW1/4 SW1/4									
228229	30N	03E	20	NE	NE		Atlanta Forest Management Unit	FRD	40.1
LERC Comments: Description: NE1/4 NE1/4									
228232	30N	03E	20	SE	NE		Atlanta Forest Management Unit	FRD	40.2
LERC Comments: Description: SE1/4 NE1/4									
228256	30N	03E	24	NW	SW		Atlanta Forest Management Unit	FRD	40.4
LERC Comments: Description: NW1/4 SW1/4									
2036216	30N	03E	24	SW	NW		Atlanta Forest Management Unit	FRD	18
LERC Comments: Description: S 1/2 of the SW 1/4 of the NW 1/4 lying West of the right-of-way of State Highway M-33									
2036217	30N	03E	24	NE	SW		Atlanta Forest Management Unit	FRD	24
LERC Comments: Description: NE1/4 of the SW1/4 EXCEPT all that part lying East and South of the Thunder Bay River and South and West of Gilchrist Creek.									

Retain						Montmorency County	Parcel Count: 92	Acreage: 3,009.5	
Parcel ID	Town	Range	Sec	QQ	Q	Subdivision	Project Area	Division	Acres
2036214	30N	03E	24	SE	NW		Atlanta Forest Management Unit	FRD	20.1
LERC Comments: Description: S 1/2 of the SE 1/4 of the NW 1/4									
228270	30N	03E	25	NW	SW		Atlanta Forest Management Unit	FRD	40.2
LERC Comments: Description: NW1/4 SW1/4									
228399	30N	04E	07	NW	SE		Atlanta Forest Management Unit	FRD	40.1
LERC Comments: Description: NW1/4 SE1/4									
228393	30N	04E	07	NE	SW		Atlanta Forest Management Unit	FRD	40.1
LERC Comments: Description: NE1/4 SW1/4									
228398	30N	04E	07	NE	SE		Atlanta Forest Management Unit	FRD	21.2
LERC Comments: Description: That part of NE1/4 SE1/4 lying N of M-32, except the E 30 rods thereof									
228394	30N	04E	07	NW	SW		Atlanta Forest Management Unit	FRD	35.4
LERC Comments: Description: NW1/4 SW1/4									
228465	30N	04E	18	SW	SE		Atlanta Forest Management Unit	FRD	40
LERC Comments: Description: SW1/4 SE1/4									

Retain

Montmorency County

Parcel Count: 92

Acreage: 3,009.5

Parcel ID	Town	Range	Sec	QQ	Q	Subdivision	Project Area	Division	Acres
-----------	------	-------	-----	----	---	-------------	--------------	----------	-------

228466	30N	04E	18	SE	SE		Atlanta Forest Management Unit	FRD	39.8
--------	-----	-----	----	----	----	--	--------------------------------	-----	------

LERC Comments:

Description: SE1/4 SE1/4

228464	30N	04E	18	NW	SE		Atlanta Forest Management Unit	FRD	36.9
--------	-----	-----	----	----	----	--	--------------------------------	-----	------

LERC Comments:

Description: NW1/4 SE1/4 except railroad right-of-way

228479	30N	04E	19	SW	SE		Atlanta Forest Management Unit	FRD	40.4
--------	-----	-----	----	----	----	--	--------------------------------	-----	------

LERC Comments:

Description: SW1/4 SE1/4

228475	30N	04E	19	NE	SW		Atlanta Forest Management Unit	FRD	40.3
--------	-----	-----	----	----	----	--	--------------------------------	-----	------

LERC Comments:

Description: NE1/4 SW1/4

228473	30N	04E	19	SW	NW		Atlanta Forest Management Unit	FRD	35.7
--------	-----	-----	----	----	----	--	--------------------------------	-----	------

LERC Comments:

Description: SW1/4 NW1/4

228476	30N	04E	19	SE	SW		Atlanta Forest Management Unit	FRD	40.3
--------	-----	-----	----	----	----	--	--------------------------------	-----	------

LERC Comments:

Description: SE1/4 SW1/4

228477	30N	04E	19	NE	SE		Atlanta Forest Management Unit	FRD	40.4
--------	-----	-----	----	----	----	--	--------------------------------	-----	------

LERC Comments:

Description: NE1/4 SE1/4

Retain						Montmorency County	Parcel Count: 92	Acreage: 3,009.5	
Parcel ID	Town	Range	Sec	QQ	Q	Subdivision	Project Area	Division	Acres
228478	30N	04E	19	NW	SE		Atlanta Forest Management Unit	FRD	40.4
LERC Comments: Description: NW1/4 SE1/4									
228470	30N	04E	19	SE	NE		Atlanta Forest Management Unit	FRD	40.4
LERC Comments: Description: SE1/4 NE1/4									
228474	30N	04E	19	SE	NW		Atlanta Forest Management Unit	FRD	40.3
LERC Comments: Description: SE1/4 NW1/4									
228468	30N	04E	19	NW	NE		Atlanta Forest Management Unit	FRD	40.4
LERC Comments: Description: NW1/4 NE1/4									
228467	30N	04E	19	NE	NE		Atlanta Forest Management Unit	FRD	40.4
LERC Comments: Description: NE1/4 NE1/4									
228485	30N	04E	20	SW	SW		Atlanta Forest Management Unit	FRD	39.7
LERC Comments: Description: SW1/4 SW1/4									
228484	30N	04E	20	NW	SW		Atlanta Forest Management Unit	FRD	39.8
LERC Comments: Description: NW1/4 SW1/4									

Retain

Montmorency County

Parcel Count: 92

Acreage: 3,009.5

Parcel ID	Town	Range	Sec	QQ	Q	Subdivision	Project Area	Division	Acres
228481	30N	04E	20	NW	NW		Atlanta Forest Management Unit	FRD	39.8
LERC Comments: Description: NW1/4 NW1/4									
228480	30N	04E	20	NE	NW		Atlanta Forest Management Unit	FRD	39.7
LERC Comments: Description: NE1/4 NW1/4									
228501	30N	04E	29	NW	NW		Atlanta Forest Management Unit	FRD	39.7
LERC Comments: Description: NW1/4 NW1/4									
228502	30N	04E	29	SW	NW		Atlanta Forest Management Unit	FRD	39.8
LERC Comments: Description: SW1/4 NW1/4									
228503	30N	04E	29	NW	SW		Atlanta Forest Management Unit	FRD	39.8
LERC Comments: Description: NW1/4 SW1/4									
228504	30N	04E	29	SW	SW		Atlanta Forest Management Unit	FRD	2.2
LERC Comments: Description: E 66 ft of W1/2 SW1/4 SW1/4									
228505	30N	04E	30	NE	NW		Atlanta Forest Management Unit	FRD	40
LERC Comments: Description: NE1/4 NW1/4									

Retain						Montmorency County	Parcel Count: 92	Acreage: 3,009.5	
Parcel ID	Town	Range	Sec	QQ	Q	Subdivision	Project Area	Division	Acres
228841	31N	01E	22	SE	SE		Atlanta Forest Management Unit	FRD	39
LERC Comments: Description: SE1/4 SE1/4									
1037099	31N	02E	16	SE	SE		Atlanta Forest Management Unit	FRD	10.5
LERC Comments: Description: That portion of SE1/4 of SE1/4 lying S'ly of Rouse Road									
1037101	31N	02E	16	NE	SW		Atlanta Forest Management Unit	FRD	0.9
LERC Comments: Description: That portion of NE1/4 of SW1/4 lying S'ly of centerline Rouse Road									
229260	31N	02E	16	SE	SW		Atlanta Forest Management Unit	FRD	40.4
LERC Comments: Description: SE1/4 SW1/4									
2047927	31N	02E	16	SW	SE		Atlanta Forest Management Unit	FRD	29.2
LERC Comments: Description: The SW1/4 of the SE1/4, EXCEPT that part lying north of the centerline of Rouse Road									
229555	31N	02E	36	NW	SE		Atlanta Forest Management Unit	FRD	39.3
LERC Comments: Description: NW1/4 SE1/4									
2037678	31N	03E	22	SW	SE		Atlanta Forest Management Unit	FRD	39
LERC Comments: Description: SW1/4 of the SE1/4 EXCEPT all that part of the North 330 feet lying Easterly of the centerline of Tripp Road									

Retain

Montmorency County

Parcel Count: 92

Acreage: 3,009.5

Parcel ID	Town	Range	Sec	QQ	Q	Subdivision	Project Area	Division	Acres
-----------	------	-------	-----	----	---	-------------	--------------	----------	-------

229913	31N	03E	27	NW	NE		Atlanta Forest Management Unit	FRD	40
LERC Comments:									
Description: NW1/4 NE1/4									

230014	31N	03E	34	NE	NE		Atlanta Forest Management Unit	FRD	40.1
LERC Comments:									
Description: NE1/4 NE1/4									

230025	31N	03E	34	NE	SE		Atlanta Forest Management Unit	FRD	40.2
LERC Comments:									
Description: NE1/4 SE1/4									

230027	31N	03E	34	SW	SE		Atlanta Forest Management Unit	FRD	40.2
LERC Comments:									
Description: SW1/4 SE1/4									

230024	31N	03E	34	SE	SW		Atlanta Forest Management Unit	FRD	40.2
LERC Comments:									
Description: SE1/4 SW1/4									

230017	31N	03E	34	SE	NE		Atlanta Forest Management Unit	FRD	40.2
LERC Comments:									
Description: SE1/4 NE1/4									

230028	31N	03E	34	SE	SE		Atlanta Forest Management Unit	FRD	40.2
LERC Comments:									
Description: SE1/4 SE1/4									

Retain						Montmorency County	Parcel Count: 92	Acreage: 3,009.5	
Parcel ID	Town	Range	Sec	QQ	Q	Subdivision	Project Area	Division	Acres
230055	31N	04E	04	SW	NW		Atlanta Forest Management Unit	FRD	40.2
LERC Comments: Description: SW1/4 NW Frac'l 1/4									
230054	31N	04E	04	NW	NW		Atlanta Forest Management Unit	FRD	10.6
LERC Comments: Description: NW1/4 NW Frac'l 1/4									
230065	31N	04E	05	SE	NE		Atlanta Forest Management Unit	FRD	38.9
LERC Comments: Description: SE1/4 NE Frac'l 1/4									
230063	31N	04E	05	NE	NE		Atlanta Forest Management Unit	FRD	9.9
LERC Comments: Description: NE1/4 NE Frac'l 1/4									
231518	32N	03E	12	SE	SE		Atlanta Forest Management Unit	FRD	35.8
LERC Comments: Description: SE1/4 SE1/4									
231661	32N	03E	23	SE	NE		Atlanta Forest Management Unit	FRD	39.6
LERC Comments: Description: SE1/4 NE1/4									
2046213	32N	03E	23	SW	NE		Atlanta Forest Management Unit	FRD	39.6
LERC Comments: Description: Southwest 1/4 of Northeast 1/4 EXCEPT Commencing at the Northeast corner of Section 23, a DNR monument, thence S 00°29'25" E a distance of 1332.48 feet to the North 1/16 corner of said Section 23, a 1/2" rebar with P.S. cap# 18660; thence S 00°32'21" E a distance of 1332.25 feet to the East 1/4 corner of said Section 23, a DNR monument; thence N 61°49'55" W a distance of 1957.03 feet to a set 2" diameter aluminum cap on a 5/8"x34" rebar and the Point of Beginning; thence N 33°00'00" W a distance of 50.00 feet to a set 2" diameter aluminum cap on a 5/8"x34" rebar; thence S 57°00'00" W a distance of 30.00									

Retain

Montmorency County

Parcel Count: 92

Acreage: 3,009.5

Parcel ID	Town	Range	Sec	QQ	Q	Subdivision	Project Area	Division	Acres
-----------	------	-------	-----	----	---	-------------	--------------	----------	-------

231666	32N	03E	23	SE	NW		Atlanta Forest Management Unit	FRD	39.6
--------	-----	-----	----	----	----	--	--------------------------------	-----	------

LERC Comments:

Description: SE1/4 NW1/4

231676	32N	03E	24	SW	NW		Atlanta Forest Management Unit	FRD	36
--------	-----	-----	----	----	----	--	--------------------------------	-----	----

LERC Comments:

Description: SW1/4 NW1/4

231776	32N	03E	31	SW	NE		Atlanta Forest Management Unit	FRD	40.4
--------	-----	-----	----	----	----	--	--------------------------------	-----	------

LERC Comments:

Description: SW1/4 NE1/4

231780	32N	03E	31	NE	SE		Atlanta Forest Management Unit	FRD	35.6
--------	-----	-----	----	----	----	--	--------------------------------	-----	------

LERC Comments:

Description: LOT 1

232034	32N	04E	29	SE	SW			PRD	0
--------	-----	-----	----	----	----	--	--	-----	---

LERC Comments:

Description: Lot 6

232074	32N	04E	32	NE	NW			PRD	0.1
--------	-----	-----	----	----	----	--	--	-----	-----

LERC Comments:

Description: Lot 10

232079	32N	04E	33	SW	SW		Atlanta Forest Management Unit	FRD	38.6
--------	-----	-----	----	----	----	--	--------------------------------	-----	------

LERC Comments:

Description: SW1/4 SW1/4

Retain

Montmorency County

Parcel Count: 92

Acreage: 3,009.5

Parcel ID	Town	Range	Sec	QQ	Q	Subdivision	Project Area	Division	Acres
232081	32N	04E	33	SW	SE		Atlanta Forest Management Unit	FRD	39.1
LERC Comments:									
Description: SW1/4 SE1/4									

Alternate Conservation Owner

Montmorency County

Parcel Count: 1

Acreage: 39.9

Parcel ID	Town	Range	Sec	QQ	Q	Subdivision	Project Area	Division	Acres
227804	30N	02E	01	SW	SW			FRD	39.9

LERC Comments:

Description: SW1/4 SW1/4

Dispose

Montmorency County

Parcel Count: 25

Acreage: 675.7

Parcel ID	Town	Range	Sec	QQ	Q	Subdivision	Project Area	Division	Acres
-----------	------	-------	-----	----	---	-------------	--------------	----------	-------

341741 Map of the Village of Hillman(original plat) FRD 0.6

LERC Comments:

Description: Block 15: Lots 2, 3, 4

341759 Map of the Village of Hillman(original plat) FRD 0.2

LERC Comments:

Description: A parcel of land commencing at a point 200 feet South of Southeast corner of Lot 4, Block 10, thence West 6 rods, South 4 rods and 6 feet, East 6 rods, North 4 rods and 6 feet to beginning.

225918 29N 01E 35 SE SW FRD 4.2

LERC Comments:

Description: Lot 7

341666 30N 02E 12 NE SW Assessor's Addn to Village of Atlanta FRD 0.2

LERC Comments:

Description: N1/2 of 27 entire 28

227877 30N 02E 17 SE NW FRD 40.3

LERC Comments:

Description: SE1/4 NW1/4

227878 30N 02E 17 NE SW FRD 40.3

LERC Comments:

Description: NE1/4 SW1/4

227884 30N 02E 20 NE SE Atlanta Forest Management Unit FRD 40.3

LERC Comments:

Description: NE1/4 SE1/4

Dispose						Montmorency County	Parcel Count: 25	Acreage: 675.7	
Parcel ID	Town	Range	Sec	QQ	Q	Subdivision	Project Area	Division	Acres
227891	30N	02E	21	SE	SW		Atlanta Forest Management Unit	FRD	9.9
LERC Comments:									
Description: E1/2 E1/2 SE1/4 SW1/4 except 33 ft off S side for road right of way									
2046351	30N	02E	21	NE	SW		Atlanta Forest Management Unit	FRD	7.4
LERC Comments:									
Description: Northeast 1/4 of Southwest 1/4 EXCEPT that part North of the thread of Thunder Bay River									
2046349	30N	02E	21	NW	SE		Atlanta Forest Management Unit	FRD	2.4
LERC Comments:									
Description: Northwest 1/4 of Southeast 1/4 EXCEPT that part North of the thread of Thunder Bay River									
228366	30N	04E	05	NW	NE		Atlanta Forest Management Unit	FRD	34.9
LERC Comments:									
Description: NW1/4 NE1/4									
228365	30N	04E	05	NE	NE		Atlanta Forest Management Unit	FRD	34.6
LERC Comments:									
Description: NE1/4 NE1/4									
228420	30N	04E	09	SE	SW		Atlanta Forest Management Unit	FRD	39.9
LERC Comments:									
Description: SE1/4 SW1/4									
228419	30N	04E	09	SW	SW		Atlanta Forest Management Unit	FRD	39.9
LERC Comments:									
Description: SW1/4 SW1/4									

Dispose							Montmorency County	Parcel Count: 25	Acreage: 675.7
Parcel ID	Town	Range	Sec	QQ	Q	Subdivision	Project Area	Division	Acres
228418	30N	04E	09	NW	SW		Atlanta Forest Management Unit	FRD	14.7
LERC Comments: Description: NW1/4 SW1/4 except the W 208.00 ft and except the E 19 acres									
228493	30N	04E	21	SE	NE			FRD	40.7
LERC Comments: Description: SE1/4 NE1/4									
228498	30N	04E	22	SW	SW			FRD	40.8
LERC Comments: Description: SW1/4 SW1/4									
228497	30N	04E	22	NW	SW			FRD	40.7
LERC Comments: Description: NW1/4 SW1/4									
228495	30N	04E	22	SW	NW			FRD	38.4
LERC Comments: Description: SW1/4 NW1/4 except Railroad r/w									
230057	31N	04E	04	SE	SE			FRD	0.1
LERC Comments: Description: A parcel of land commencing at a point 71 rods N and 43 rods W of Section corners 3, 4, 9 and 10, T31N, R4E, thence N 5 rods, W 2 rods, S 5 rods, thence E to point of beginning									
231946	32N	04E	16	SE	SW		Atlanta Forest Management Unit	FRD	40.4
LERC Comments: Description: SE1/4 SW1/4									

Dispose							Montmorency County	Parcel Count: 25	Acreage: 675.7
Parcel ID	Town	Range	Sec	QQ	Q	Subdivision	Project Area	Division	Acres
231947	32N	04E	16	SW	SE		Atlanta Forest Management Unit	FRD	40.3
LERC Comments: Description: SW1/4 SE1/4									
231945	32N	04E	16	SW	SW		Atlanta Forest Management Unit	FRD	40.5
LERC Comments: Description: SW1/4 SW1/4									
231960	32N	04E	17	SW	SE		Atlanta Forest Management Unit	FRD	41.9
LERC Comments: Description: SW1/4 SE1/4									
231961	32N	04E	17	SE	SE		Atlanta Forest Management Unit	FRD	42.1
LERC Comments: Description: SE1/4 SE1/4									

State Land Review Parcels Report

Presque Isle County

Michigan Department of Natural Resources

Review Decision	Parcel Count	Approximate Acres
Retain	202	3,021.6
Alternate Conservation Owner	179	161.1
Exchange	0	0
Dispose	53	1,045



01/31/2023

Retain						Presque Isle County	Parcel Count: 202	Acreage: 3,021.6	
Parcel ID	Town	Range	Sec	QQ	Q	Subdivision	Project Area	Division	Acres
1097675	33N	04E	10	SW	SW		Atlanta Forest Management Unit	FRD	33.8
LERC Comments: Description: Lot 5									
1097676	33N	04E	15	SE	SW		Atlanta Forest Management Unit	FRD	40.3
LERC Comments: Description: SE 1/4 SW 1/4									
157729	33N	07E	03	NW	NE		Atlanta Forest Management Unit	FRD	38.9
LERC Comments: Description: NW1/4 NE1/4									
157728	33N	07E	03	NE	NE		Atlanta Forest Management Unit	FRD	38.8
LERC Comments: Description: NE1/4 NE1/4									
1128841	33N	08E	13	SE	SW		Rockport State Recreation Area	PRD	21.2
LERC Comments: Description: Govt Lot 6									
157990	33N	08E	13	SW	SW		Rockport State Recreation Area	PRD	32.2
LERC Comments: Description: Lot 5 excepting from said Govt Lot 5 the following two parcels: A parcel in the NW corner thereof described as all that part of said Lot 5 lying N and W of a line desc as follows: Comm at a point on the W line of said Lot 5, 1050 ft N of the corner common to Secs 13, 14, 23,24, thS 86d30'E and at right angles to the W line of said Lot 5, 845.2 ft to the W'ly line of what is known as theTown Hall lot; th N 37d15' E along the W'ly line of said Town Hall lot and extending 252 ft to the meander line or high water line on the shore of Lake Huron; said exception containing 11.99 acres, more or less, also except a parcel in the SW cor									
157998	33N	08E	14	NW	SW			PRD	31.1
LERC Comments: Description: Lot 3 (NW1/4 SW1/4)									

Retain						Presque Isle County	Parcel Count: 202	Acreage: 3,021.6
Parcel ID	Town	Range	Sec	QQ	Q	Subdivision	Project Area	Division Acres
1128845	33N	08E	24	SE	NW		Rockport State Recreation Area	PRD 12.3
LERC Comments: Description: Govt Lot 2								
158052	33N	08E	24	NW	NW		Rockport State Recreation Area	PRD 10.4
LERC Comments: Description: All that part Lots 1 and 2 lying on W'ly side thereof and more particularly described as follows: Beginning at a point on the Sec line between Secs 13 and 24, 325 ft m/l E of Sec cor of Secs 13, 14, 23 and 24, the same being a point 240 ft distant at a right angle from the Sec line bet Secs 23 and 24, th S 39d50' E parallel with the Sec line bet Secs 23 and 24, 1205 ft, more or less, th SE'ly alon4d30' curve to the right, 655 ft to the E and W 1/4 line in Sec 24, T33N,R8E, 100 ft E of the 1/4 stake bet Secs 23 a nd 24, th W along the said Sec line 100 ft to the 1/4 stake between Secs 23 and 24, th N 39d50' W along the Sec line bet								
158051	33N	08E	24	NW	NW		Rockport State Recreation Area	PRD 25
LERC Comments: Description: Part of Govt Lots 1 & 2 in NW1/4 NW1/4 excepting therefrom a parcel of land off the West side thereof bounded by a line beginning at a point on the Sec line between Secs 13 and 24 325 ft, more or less, E of the corner common to Secs 13, 14, 23 and 24, the same being a point 240 ft distant at a right angle from the Sec line bet Secs 23 and 24, th S 39d50' E parallel with the Sec line bet said Secs 23 and 24 1205 ft, m/l, th SE'ly along the line of a 4d30' curve to the right 655 ft to the E and W 1/4 line in said Sec 24, 100 ft E of 1/4 stake bet Secs 23 and 24, th W along the said 1/4 line 100 ft to 1/4 stake bet Secs 23 and 24,								
158057	33N	08E	24	SW	SW		Rockport State Recreation Area	PRD 19
LERC Comments: Description: Govt Lot 4 (S1/2 SW1/4)								
1128843	33N	08E	24	NE	NW		Rockport State Recreation Area	PRD 3.7
LERC Comments: Description: Part of Govt Lot 1 in NE1/4 NW1/4								
1128846	33N	08E	24	NE	SW		Rockport State Recreation Area	PRD 10.3
LERC Comments: Description: Govt Lot 3								
158058	33N	08E	25	NW	NW		Rockport State Recreation Area	PRD 43
LERC Comments: Description: Lot 1								

Retain						Presque Isle County	Parcel Count: 202	Acreage: 3,021.6	
Parcel ID	Town	Range	Sec	QQ	Q	Subdivision	Project Area	Division	Acres
158065	33N	08E	26	NE	NE		Rockport State Recreation Area	PRD	40.1
LERC Comments: Description: NE1/4 NE1/4									
158508	34N	03E	18	SW	SW		Atlanta Forest Management Unit	FRD	37.2
LERC Comments: Description: SW1/4 SW1/4 (EXC Railroad ROW)									
2035101	34N	03E	24	SW	SW		Atlanta Forest Management Unit	PRD	4.8
LERC Comments: Description: All that part of the SW1/4 of the SW1/4 lying South of Highway 638									
158617	34N	03E	36	SW	SW		Atlanta Forest Management Unit	FRD	38.8
LERC Comments: Description: SW1/4 SW1/4									
158618	34N	03E	36	SE	SW		Atlanta Forest Management Unit	FRD	39
LERC Comments: Description: SE1/4 SW1/4									
158709	34N	04E	10	NW	SE		Atlanta Forest Management Unit	FRD	39.6
LERC Comments: Description: NW1/4 SE1/4									
158703	34N	04E	10	NE	NW		Atlanta Forest Management Unit	FRD	39.7
LERC Comments: Description: NE1/4 NW1/4									

Retain						Presque Isle County	Parcel Count: 202	Acreage: 3,021.6	
Parcel ID	Town	Range	Sec	QQ	Q	Subdivision	Project Area	Division	Acres
158704	34N	04E	10	NW	NW		Atlanta Forest Management Unit	FRD	39.7
LERC Comments: Description: NW1/4 NW1/4									
158706	34N	04E	10	SE	NW		Atlanta Forest Management Unit	FRD	39.6
LERC Comments: Description: SE1/4 NW1/4									
158705	34N	04E	10	SW	NW		Atlanta Forest Management Unit	FRD	39.6
LERC Comments: Description: SW1/4 NW1/4									
158701	34N	04E	10	SW	NE		Atlanta Forest Management Unit	FRD	39.6
LERC Comments: Description: SW1/4 NE1/4									
158707	34N	04E	10	NE	SW		Atlanta Forest Management Unit	FRD	39.6
LERC Comments: Description: NE1/4 SW1/4									
159053	34N	06E	23	NE	NE		Atlanta Forest Management Unit	FRD	39.3
LERC Comments: Description: NE1/4 NE1/4									
159063	34N	06E	24	SW	NE		Atlanta Forest Management Unit	FRD	39.7
LERC Comments: Description: SW1/4 NE1/4									

Retain						Presque Isle County	Parcel Count: 202	Acreage: 3,021.6	
Parcel ID	Town	Range	Sec	QQ	Q	Subdivision	Project Area	Division	Acres
159066	34N	06E	24	NW	NW		Atlanta Forest Management Unit	FRD	39.6
LERC Comments: Description: NW1/4 NW1/4									
159068	34N	06E	24	SE	NW		Atlanta Forest Management Unit	FRD	39.6
LERC Comments: Description: SE1/4 NW1/4									
159067	34N	06E	24	SW	NW		Atlanta Forest Management Unit	FRD	39.6
LERC Comments: Description: SW1/4 NW1/4									
159069	34N	06E	24	NE	SW		Atlanta Forest Management Unit	FRD	39.6
LERC Comments: Description: NE1/4 SW1/4									
159062	34N	06E	24	NE	NE		Atlanta Forest Management Unit	FRD	39.7
LERC Comments: Description: NE1/4 NE1/4									
159065	34N	06E	24	NE	NW		Atlanta Forest Management Unit	FRD	39.6
LERC Comments: Description: NE1/4 NW1/4									
2022661	34N	07E	09	SE	SE		Thompson's Harbor State Park	PRD	1.5
LERC Comments: Description: Island in Lake Huron (CCN 006)									

Retain						Presque Isle County	Parcel Count: 202	Acreage: 3,021.6	
Parcel ID	Town	Range	Sec	QQ	Q	Subdivision	Project Area	Division	Acres
1002187	34N	07E	15	NW	NE	Thompson Harbor	Thompson's Harbor State Park	PRD	0.6
LERC Comments: Description: Lot 6									
1001092	34N	07E	23	NE	SW			PRD	0.2
LERC Comments: Description: Govt Lot 8 (NE1/4 SW1/4)									
1001093	34N	07E	24	NE	SW			PRD	1.4
LERC Comments: Description: Govt Lot 8 (NE1/4 SW1/4)									
159393	34N	07E	32	NE	SW		Atlanta Forest Management Unit	FRD	39.8
LERC Comments: Description: NE1/4 SW1/4									
159429	34N	07E	34	SE	SE		Atlanta Forest Management Unit	FRD	38.4
LERC Comments: Description: SE1/4 SE1/4									
159454	34N	08E	17	NE	SW		Presque Isle Harbor	PRD	3.4
LERC Comments: Description: That pt of Govt Lot 4 desc as com at the S 1/4 cor of sd Sec. 17, th N 0d 29' 09" E 1,687.98 ft, N 89d 30' 51" W 39.07 ft, N 55d 25' 02" W 259.21 ft to the SE 80 ft r/w line of Grand Lake Rd., sd pt being the POB, th N 34d09'12" E 492.45 ft alg sd r/w, S 55d25'02" E 39.23 ft to shore of Lake Huron, S 17d 57' 58" W 383.45 ft alg shore of Lake Huron, S 17d 55' 22" W 130.47 ft alg shore of Lake Huron, N 55d 25' 02" W 182.60 ft to POB									
159455	34N	08E	17	NE	SW		Presque Isle Harbor	PRD	0.7
LERC Comments: Description: N 42 ft of Lot 4 W of Road									

Retain						Presque Isle County	Parcel Count: 202	Acreage: 3,021.6
Parcel ID	Town	Range	Sec	QQ	Q	Subdivision	Project Area	Division Acres
1001091	34N	08E	17	SE	NE		Presque Isle Harbor	PRD 2.1
LERC Comments: Description: S 285.75 feet of Gov't Lot 3, N 528 feet lying W of Grand Lake Rd of SE 1/4 of NE 1/4								
1001094	34N	08E	17	SW	NE		Presque Isle Harbor	PRD 0.4
LERC Comments: Description: Com at the SW corner of Gov't Lot 3, th N 89 deg 48'09" E 653.49 feet, th N 34 deg 12'08" E 192.98 feet, th N 63 deg 57'05" E 589.78 feet, th N 25 deg 26'35" W 40 feet to the POB, th N 25 deg 26'35" W 200 feet, th N 63 deg 57'05" E 80 feet, th S 25 deg 26'35" E 200 feet, th S 63 deg 57'05" W 80 feet to POB, being part of Gov't Lot 3								
1001090	34N	08E	17	SW	NE		Presque Isle Harbor	PRD 8.5
LERC Comments: Description: S 285.75 feet of N 528 of Gov't Lot 3 of SW 1/4 of NE 1/4								
159457	34N	08E	17	NE	SW		Presque Isle Harbor	PRD 1.6
LERC Comments: Description: Comm at S1/4 cor Sec 17, th N 00d29'09" E 1,687.98 ft, N 89d30'51" W 39.07 ft, N 55d25'02" W 299.21 ft to c/l Gd Lk Rd; N 34d09'12" E 235.0 ft alg sd c/l Gd Lk Rd; N 55d25'02" W 40 ft to NW'ly 80 ft r/w li Gd Lk Rd; N 34d09'12" E 458.12 ft alg NW'ly 80 ft r/w li Gd Lk Rd to pob; N 89d51'80" W 460.76 ft; N 21d41'12" E 49.0 ft; N 68d18'49" W 41.1 ft to shore of Lk Huron; N 05d42'32" E 143.97 ft to N li Gov't Lot 4; S 89d51'08" E 604.65 ft alg N li Gov't Lot 4 to NW'ly 80 ft r/w li Gd Lk Rd; S 34d09'12" W 246.04 ft alg NW'ly 80 ft r/w Gd Lk Rd to pob, except N 42.0 ft thereof, being part of Gov't Lot 4.								
1001085	34N	08E	17	NE	SW		Presque Isle Harbor	PRD 0.4
LERC Comments: Description: Parcel com at the SW corner of Gov't Lot 3, th S 89 deg 48'09" E 653.49 feet along the E-W 1/4 line, th N 34 deg 12'08" E 192.98 feet, th N 63 deg 57'05" E 429.78 feet along the c/l of Grand Lake Rd, th N 26 deg 26'35" W 40 feet to the NW'ly 80 foot r/w line of Grand Lake Rd, said point being the POB, th N 26 deg 26'35" W 200 feet, th N 63 deg 57'05" E 80 feet, th S 26 deg 26'35" E 200 feet to the NW'ly 80 foot r/w of Grand Lake Rd, th S 63 deg 57'05" W 80 feet along the NW'ly 80 foot r/w line of Grand Lake Rd to the POB, being part of Gov't Lot 3								
159453	34N	08E	17	SE	NW		Presque Isle Harbor	PRD 2.7
LERC Comments: Description: All th pt of Govt Lot 1 and Lighthouse Reserve desc as: com at inter of E li, Govt Lot 3 and the E r/w li of Grand Lake Rd, th NE'ly alg sd E r/w li a dist of 100 ft, th S 37d E a dist of 410 ft, m/lto a pt which is 300 ft E (measured at rt ang) of the E li of Govt Lot 3, th S 1d 10' E par to sd E li Govt Lot 3, a dist of 430 ft, m/l, to the shore of Presque Isle Bay (Lake Huron), th W'ly alg shore to E li Govt Lot 3, th N 1d 10' W 650 ft to the POB								
159446	34N	08E	17	SW	NE		Presque Isle Harbor	PRD 0.5
LERC Comments: Description: That part of Govt Lot 3 desc as comm at the most W'ly cor of the Lighthouse Reserve which is also the POB of this desc, th S 81d30' W 150 ft, th S 1d10' E 260 ft to the shore of Presque Isle Bay, th SE'ly alg sd shoreline to W li of Lighthouse Reserve, th N 1d 10' W alg W li of Lighthouse Reserve 335 ft to POB, tog with all riparian rights appurtenant thereto.								

Retain						Presque Isle County	Parcel Count: 202	Acreage: 3,021.6	
Parcel ID	Town	Range	Sec	QQ	Q	Subdivision	Project Area	Division	Acres
159696	35N	02E	18	SE	NE			FRD	39.9
LERC Comments: Description: SE1/4 NE1/4									
160002	35N	03E	25	NW	NE		Atlanta Forest Management Unit	FRD	39.5
LERC Comments: Description: NW1/4 NE1/4									
160486	36N	02E	12	NE	SE		Atlanta Forest Management Unit	FRD	39.7
LERC Comments: Description: NE1/4 SE1/4									
160485	36N	02E	12	SE	SW		Atlanta Forest Management Unit	FRD	39.3
LERC Comments: Description: SE1/4SW1/4									
160479	36N	02E	12	NW	NE		Atlanta Forest Management Unit	FRD	39.8
LERC Comments: Description: NW1/4 NE1/4									
160487	36N	02E	12	NW	SE		Atlanta Forest Management Unit	FRD	39.5
LERC Comments: Description: NW1/4 SE1/4									
160481	36N	02E	12	NE	NW		Atlanta Forest Management Unit	FRD	39.7
LERC Comments: Description: NE1/4 NW1/4									

Retain

Presque Isle County

Parcel Count: 202

Acreage: 3,021.6

Parcel ID	Town	Range	Sec	QQ	Q	Subdivision	Project Area	Division	Acres
160480	36N	02E	12	SW	NE		Atlanta Forest Management Unit	FRD	39.6
LERC Comments: Description: SW1/4NE1/4									
160488	36N	02E	12	SW	SE		Atlanta Forest Management Unit	FRD	39.3
LERC Comments: Description: SW1/4 SE1/4									
160489	36N	02E	12	SE	SE		Atlanta Forest Management Unit	FRD	39.6
LERC Comments: Description: SE1/4 SE1/4									
160482	36N	02E	12	SE	NW		Atlanta Forest Management Unit	FRD	39.6
LERC Comments: Description: SE1/4NW1/4									
160497	36N	02E	13	SE	NW		Atlanta Forest Management Unit	FRD	22.6
LERC Comments: Description: LOT 6									
160498	36N	02E	13	SE	NW		Atlanta Forest Management Unit	FRD	8.7
LERC Comments: Description: LOT 2									
160491	36N	02E	13	NW	NE		Atlanta Forest Management Unit	FRD	39.6
LERC Comments: Description: NW1/4 NE1/4									

Retain						Presque Isle County	Parcel Count: 202	Acreage: 3,021.6	
Parcel ID	Town	Range	Sec	QQ	Q	Subdivision	Project Area	Division	Acres
160502	36N	02E	13	SE	SW		Atlanta Forest Management Unit	FRD	39.6
LERC Comments: Description: SE1/4 SW1/4									
160506	36N	02E	13	SE	SE		Atlanta Forest Management Unit	FRD	39.5
LERC Comments: Description: SE1/4 SE1/4									
160490	36N	02E	13	NE	NE		Atlanta Forest Management Unit	FRD	39.6
LERC Comments: Description: NE1/4 NE1/4									
160492	36N	02E	13	SW	NE		Atlanta Forest Management Unit	FRD	39.5
LERC Comments: Description: SW1/4 NE1/4									
160503	36N	02E	13	NE	SE		Atlanta Forest Management Unit	FRD	39.5
LERC Comments: Description: NE1/4 SE1/4									
160493	36N	02E	13	SE	NE		Atlanta Forest Management Unit	FRD	39.6
LERC Comments: Description: SE1/4 NE1/4									
160494	36N	02E	13	NE	NW		Atlanta Forest Management Unit	FRD	39.5
LERC Comments: Description: LOT 1									

Retain

Presque Isle County

Parcel Count: 202

Acreage: 3,021.6

Parcel ID	Town	Range	Sec	QQ	Q	Subdivision	Project Area	Division	Acres
-----------	------	-------	-----	----	---	-------------	--------------	----------	-------

160505	36N	02E	13	SW	SE		Atlanta Forest Management Unit	FRD	36.6
--------	-----	-----	----	----	----	--	--------------------------------	-----	------

LERC Comments:

Description: LOT 4

160664	36N	02E	24	NE	NE		Atlanta Forest Management Unit	FRD	39.8
--------	-----	-----	----	----	----	--	--------------------------------	-----	------

LERC Comments:

Description: NE1/4 NE1/4

160745	36N	02E	29	NE	NW		Atlanta Forest Management Unit	FRD	39.1
--------	-----	-----	----	----	----	--	--------------------------------	-----	------

LERC Comments:

Description: NE1/4 NW1/4

160749	36N	02E	29	NE	SW		Atlanta Forest Management Unit	FRD	38.8
--------	-----	-----	----	----	----	--	--------------------------------	-----	------

LERC Comments:

Description: NE1/4 SW1/4

160756	36N	02E	30	NE	NE		Atlanta Forest Management Unit	FRD	39.4
--------	-----	-----	----	----	----	--	--------------------------------	-----	------

LERC Comments:

Description: NE1/4 NE1/4

160757	36N	02E	30	NW	NE		Atlanta Forest Management Unit	FRD	39.4
--------	-----	-----	----	----	----	--	--------------------------------	-----	------

LERC Comments:

Description: NW1/4 NE1/4

160777	36N	02E	33	SE	NW		Atlanta Forest Management Unit	FRD	40.1
--------	-----	-----	----	----	----	--	--------------------------------	-----	------

LERC Comments:

Description: SE1/4 NW1/4

Retain						Presque Isle County	Parcel Count: 202	Acreage: 3,021.6	
Parcel ID	Town	Range	Sec	QQ	Q	Subdivision	Project Area	Division	Acres
160775	36N	02E	33	NW	NW		Atlanta Forest Management Unit	FRD	40.5
LERC Comments: Description: NW1/4 NW1/4									
160774	36N	02E	33	NE	NW		Atlanta Forest Management Unit	FRD	40.4
LERC Comments: Description: NE1/4 NW1/4									
160856	36N	03E	19	NE	NE		Atlanta Forest Management Unit	FRD	39.5
LERC Comments: Description: NE1/4 NE1/4									
160859	36N	03E	19	NE	NW		Atlanta Forest Management Unit	FRD	38
LERC Comments: Description: NE1/4 NW1/4									
160858	36N	03E	19	SW	NE		Atlanta Forest Management Unit	FRD	39.6
LERC Comments: Description: SW1/4 NE1/4									
160862	36N	03E	19	SW	SE		Atlanta Forest Management Unit	FRD	27.2
LERC Comments: Description: LOT 3									
160857	36N	03E	19	NW	NE		Atlanta Forest Management Unit	FRD	39.6
LERC Comments: Description: NW1/4 NE1/4									

Retain						Presque Isle County	Parcel Count: 202	Acreage: 3,021.6	
Parcel ID	Town	Range	Sec	QQ	Q	Subdivision	Project Area	Division	Acres
2024597	36N	03E	19	SE	SE		Atlanta Forest Management Unit	FRD	16.5
LERC Comments: Description: Gov't Lot 4 EXCEPT for land described as follows: Commencing at the Southeast corner of Section 19, thence N3 08'32"W 565.57 feet along the East line of Section 19 to the point of beginning; thence S86 51'40"W 4.50 feet to the Southwest right-of-way of Ocqueoc Lake Road and the North edge of the Ocqueoc River; thence Westerly along the North edge of the Ocqueoc River for the following 8 courses S57 58'05"W 73.10 feet; thence S 67 03'12"W 116.34 feet; thence S81 14'19"W 104.28 feet; thence N89 46'13"W 129.36 feet; thence N85 02'46"W 119.29 feet; thence N81 35'33"W 130.58 feet; thence S84 17'43"W									
160870	36N	03E	20	SW	NW		Atlanta Forest Management Unit	FRD	39.7
LERC Comments: Description: SW1/4 NW1/4									
160872	36N	03E	20	SW	SW		Atlanta Forest Management Unit	FRD	40.1
LERC Comments: Description: SW1/4 SW1/4									
160871	36N	03E	20	SE	NW		Atlanta Forest Management Unit	FRD	39.4
LERC Comments: Description: SE1/4 NW1/4									
160869	36N	03E	20	NW	NW		Atlanta Forest Management Unit	FRD	39.5
LERC Comments: Description: NW1/4 NW1/4									
160874	36N	03E	21	SW	NE		Atlanta Forest Management Unit	FRD	9.6
LERC Comments: Description: That part of E1/2 of Gov't Lot 2 lying S of c/l of Hwy. US-23									
161000	36N	03E	29	SE	NW		Atlanta Forest Management Unit	FRD	39.1
LERC Comments: Description: SE1/4 NW1/4									

Retain						Presque Isle County	Parcel Count: 202	Acreage: 3,021.6	
Parcel ID	Town	Range	Sec	QQ	Q	Subdivision	Project Area	Division	Acres
161566	36N	04E	19	SW	SE		Atlanta Forest Management Unit	FRD	0.1
LERC Comments: Description: Part of SW1/4 SE1/4 comm 1190 ft W and 345 ft N of SE cor, W 80 ft, N 30 ft, E 80 ft, S 30 ft to beg. (Lot 571, Lake Breeze Grove Subdivision)									
161591	36N	04E	19	SW	SE		Atlanta Forest Management Unit	FRD	0.1
LERC Comments: Description: Part of SW1/4 SE1/4 comm 390 ft W and 555 ft N of SE cor, W 80 ft, N 30 ft, E 80 ft, S 30 ft to beg. (Lot 191, Lake Breeze Grove Subdivision)									
161599	36N	04E	19	SW	SE		Atlanta Forest Management Unit	FRD	0.1
LERC Comments: Description: Part of SW1/4 SE1/4 comm 210 ft W and 315 ft N of SE cor, W 80 ft, N 30 ft, E 80 ft, S 30 ft to beg.(Lot 97, Lake Breeze Grove Subdivision)									
161631	36N	04E	19	SW	SE		Atlanta Forest Management Unit	FRD	1
LERC Comments: Description: Parc com 1110 ft W & 945 ft N of SE cor of SW1/4 of SE1/4; W 160 ft, N 270 ft, E 80 ft, N 90 ft, E 80 ft, S 150 ft, W 80 ft, S 90 ft, E 80 ft, S 120 ft to pob. (Lots 548-551 incl, 555-559 incl, 591-599 incl. Lake Breeze Grove Sub.)									
161569	36N	04E	19	SW	SE		Atlanta Forest Management Unit	FRD	0.1
LERC Comments: Description: Part of SW1/4 SE1/4 comm 1110 ft W and 915 ft N of SE cor, W 80 ft, N 30 ft, E 80 ft, S 30 ft to beg. (Lot 547, Lake Breeze Grove Subdivision)									
161594	36N	04E	19	SW	SE		Atlanta Forest Management Unit	FRD	0.1
LERC Comments: Description: Part of SW1/4 SE1/4 comm 290 ft W and 795 ft N of SE cor, W 80 ft, N 30 ft, E 80 ft, S 30 ft to beg. (Lot 156, Lake Breeze Grove Subdivision)									
161596	36N	04E	19	SW	SE		Atlanta Forest Management Unit	FRD	0.1
LERC Comments: Description: Part of SW1/4 SE1/4 comm 210 ft W and 1245 ft N of SE cor, W 80 ft, N 30 ft, E 80 ft, S 30 ft, to beg. (Lot 128, Lake Breeze Grove Subdivision)									

Retain

Presque Isle County

Parcel Count: 202

Acreage: 3,021.6

Parcel ID	Town	Range	Sec	QQ	Q	Subdivision	Project Area	Division	Acres
-----------	------	-------	-----	----	---	-------------	--------------	----------	-------

161567	36N	04E	19	SW	SE		Atlanta Forest Management Unit	FRD	0.1
--------	-----	-----	----	----	----	--	--------------------------------	-----	-----

LERC Comments:

Description: Part of SW1/4 SE1/4 comm 1190 ft W and 165 ft N of SE cor, W 80 ft, N 30 ft, E 80 ft, S 30 ft to beg. (Lot 565, Lake Breeze Grove Subdivision)

161595	36N	04E	19	SW	SE		Atlanta Forest Management Unit	FRD	0.1
--------	-----	-----	----	----	----	--	--------------------------------	-----	-----

LERC Comments:

Description: Part of SW1/4 SE1/4 comm 290 ft W and 315 ft N of SE cor, W 80 ft, N 30 ft, E 80 ft, S 30 ft, to beg. (Lot 140, Lake Breeze Grove Subdivision)

161639	36N	04E	19	SW	SE		Atlanta Forest Management Unit	FRD	0.1
--------	-----	-----	----	----	----	--	--------------------------------	-----	-----

LERC Comments:

Description: Parc com 830 ft W & 345 ft N of SE cor of SW1/4 of SE1/4; W 80 ft, N 30 ft, E 80 ft, S 30 ft to pob (Lot 399)

161615	36N	04E	19	SW	SE		Atlanta Forest Management Unit	FRD	2.3
--------	-----	-----	----	----	----	--	--------------------------------	-----	-----

LERC Comments:

Description: Parc com 30 ft W 7 135 ft N of SE cor of SW1/4 of SE1/4; W 80 ft S 120 ft W 80 ft N 690 ft E 160 ft S 210 ft W 80 ft S 30 ft E 80 ft S 330 ft to pob. (Lots 5-15 inc., 17-23 inc., 44-66 inc., of Lake Breeze Grove Sub.)

161627	36N	04E	19	SW	SE		Atlanta Forest Management Unit	FRD	1.4
--------	-----	-----	----	----	----	--	--------------------------------	-----	-----

LERC Comments:

Description: Parc com 1110 ft W & 255 ft N of SE cor of SW1/4 of SE1/4 W 80 ft S 30 ft W 80 ft N 120 ft E 80 ft N 570 ft E 80 ft S 660 ft to pob. (Lots 525-546 inc., 567-570inc., of Lake Breeze Grove Sub.)

161623	36N	04E	19	SW	SE		Atlanta Forest Management Unit	FRD	1
--------	-----	-----	----	----	----	--	--------------------------------	-----	---

LERC Comments:

Description: Parc com 750 ft W & 15 ft N of SE cor of SW1/4 of SE1/4 W 160 ft N 60 ft E 80 ft N 60 ft W 80 ft N 180 ft E 80 ft N 30 ft E 80 ft S 330 ft to pob. (Lots 345-355 inc., 388-389, 392-397 inc., of Lake Breez Grove Sub.)

161558	36N	04E	19	SW	SE		Atlanta Forest Management Unit	FRD	0.1
--------	-----	-----	----	----	----	--	--------------------------------	-----	-----

LERC Comments:

Description: Part of SW1/4 SE1/4 comm 1190 ft W and 1245 ft N of SE cor, W 80 ft, N 30 ft, E 80 ft, S 30 ft to beg. (Lot 601, Lake Breeze Grove Subdivision)

Retain

Presque Isle County

Parcel Count: 202

Acreage: 3,021.6

Parcel ID	Town	Range	Sec	QQ	Q	Subdivision	Project Area	Division	Acres
161577	36N	04E	19	SW	SE		Atlanta Forest Management Unit	FRD	0.1
LERC Comments: Description: Part of SW1/4 SE1/4 comm 830 ft W and 105 ft N of SE cor, W 80 ft, N 30 ft, E 80 ft, S 30 ft to beg. (Lot 391, Lake Breeze Grove Subdivision)									
161622	36N	04E	19	SW	SE		Atlanta Forest Management Unit	FRD	2.1
LERC Comments: Description: Parc com 570 ft W & 735 ft N of SE cor of SW1/4 of SE1/4 W 80 ft S 30 ft W 80 ft N 600 ft E 160 ft S 570 ft to pob. (Lots 283-301 inc., 325-344 inc., of Lake Breeze Grove Sub.)									
161583	36N	04E	19	SW	SE		Atlanta Forest Management Unit	FRD	0.1
LERC Comments: Description: Part of SW1/4 SE1/4 comm 650 ft W and 675 ft N of SE cor W 80 ft, N 30 ft, E 80 ft, S 30 ft to beg. (Lot 324, Lake Breeze Grove Subdivision)									
161620	36N	04E	19	SW	SE		Atlanta Forest Management Unit	FRD	1.9
LERC Comments: Description: Parc com 390 ft W & 765 ft N of SE cor of SW1/4 of SE1/4 W 80 ft N 30 ft W 80 ft N 150 ft E 80 ft N 30 ft W 80 ft N 330 ft E 160 ft S 540 ft to pob. (Lots 198-215 inc., 242-246 inc., 248-258 inc., of Lake Breeze Grove Sub.)									
161574	36N	04E	19	SW	SE		Atlanta Forest Management Unit	FRD	0.1
LERC Comments: Description: Part of SW1/4 SE1/4 comm 830 ft W and 945 ft N of SE cor, W 80 ft, N 30 ft, E 80 ft, S 30 ft, to beg. (Lot 419, Lake Breeze Grove Subdivision)									
161649	36N	04E	19	SW	SE		Atlanta Forest Management Unit	FRD	0.1
LERC Comments: Description: Parc com 30 ft W & 1245 ft N of SE cor of SW1/4 of SE1/4, W 80 ft, N 60 ft, E 80 ft, S 60 ft to POB (Lots 42 & 43, Lake Breeze Grove Sub.)									
161571	36N	04E	19	SW	SE		Atlanta Forest Management Unit	FRD	0.1
LERC Comments: Description: Part of SW1/4 SE1/4 comm 1010 ft W and 915 ft N of SE cor, W 80 ft, N 30 ft, E 80 ft, S 30 ft, to beg. (Lot 504, Lake Breeze Grove Subdivision)									

Retain

Presque Isle County

Parcel Count: 202

Acreage: 3,021.6

Parcel ID	Town	Range	Sec	QQ	Q	Subdivision	Project Area	Division	Acres
-----------	------	-------	-----	----	---	-------------	--------------	----------	-------

161557	36N	04E	19	SW	SE		Atlanta Forest Management Unit	FRD	0.1
--------	-----	-----	----	----	----	--	--------------------------------	-----	-----

LERC Comments:

Description: Part of SW1/4 SE1/4 comm 1190 ft W and 1215 ft N of SE cor, W 80 ft, N 30 ft, E 80 ft, S 30 ft to beg. (Lot 600, Lake Breeze Grove Subdivision)

161606	36N	04E	19	SW	SE		Atlanta Forest Management Unit	FRD	0.1
--------	-----	-----	----	----	----	--	--------------------------------	-----	-----

LERC Comments:

Description: Commencing 1010 ft West and 135 ft North of SE cor of SW1/4 of SE1/4; West 80 ft, North 30 ft, East 80 ft, South 30 ft to beginning. Lot 478 Lake Breeze Grove Subdivision)

161621	36N	04E	19	SW	SE		Atlanta Forest Management Unit	FRD	1.9
--------	-----	-----	----	----	----	--	--------------------------------	-----	-----

LERC Comments:

Description: Parc com 570 ft W & 15 ft N of SE cor of SW1/4 of SE1/4 W 160 ft N 180 ft E 80 ft N 30 ft W 80 ft N 450 ft E 80 ft S 240 ft E 80 ft S 420 ft to pob. (Lots 259-272 inc., 302-307 inc., 309-323 inc., of Lake Breeze Grove Sub.)

161568	36N	04E	19	SW	SE		Atlanta Forest Management Unit	FRD	0.1
--------	-----	-----	----	----	----	--	--------------------------------	-----	-----

LERC Comments:

Description: Part of SW1/4 SE1/4 comm 1190 ft W and 135 ft N of SE cor, W 80 ft, N 30 ft, E 80 ft, S 30 ft, to beg. (Lot 564, Lake Breeze Grove Subdivision)

161572	36N	04E	19	SW	SE		Atlanta Forest Management Unit	FRD	0.1
--------	-----	-----	----	----	----	--	--------------------------------	-----	-----

LERC Comments:

Description: Part of SW1/4 SE1/4 comm 1010 ft W and 465 ft N of SE cor, W 80 ft, N 30 ft, E 80 ft, S 30 ft to beg. (Lot 489, Lake Breeze Grove Subdivision)

1107724	36N	04E	19	SW	SE		Atlanta Forest Management Unit	FRD	0.1
---------	-----	-----	----	----	----	--	--------------------------------	-----	-----

LERC Comments:

Description: Parc com 750 ft W & 735 ft N of SE cor of SW1/4 SE1/4; W 80 ft, N 30 ft, E 80 ft, S 30 ft to pob (Lot 369)

161553	36N	04E	19	SW	SE		Atlanta Forest Management Unit	FRD	0.1
--------	-----	-----	----	----	----	--	--------------------------------	-----	-----

LERC Comments:

Description: Part of SW1/4 SE1/4 comm 1190 ft W and 795 ft N of SE cor, W 80 ft, N 30 ft, E 80 ft, S 30 ft to beg. (Lot 586, Lake Breeze Grove Subdivision)

Retain						Presque Isle County	Parcel Count: 202	Acreage: 3,021.6	
Parcel ID	Town	Range	Sec	QQ	Q	Subdivision	Project Area	Division	Acres
161554	36N	04E	19	SW	SE		Atlanta Forest Management Unit	FRD	0.1
LERC Comments: Description: Part of SW1/4 SE1/4 comm 1190 ft W and 825 ft N of SE cor, W 80 ft, N 30 ft, E 80 ft, S 30 ft to beg. (Lot 587, Lake Breeze Grove Subdivision)									
161598	36N	04E	19	SW	SE		Atlanta Forest Management Unit	FRD	0.1
LERC Comments: Description: Part of SW1/4 SE1/4 comm 210 ft W and 1065 ft N of SE cor, W 80 ft, N 30 ft, E 80 ft, S 30 ft to beg. (Lot 122, Lake Breeze Grove Subdivision)									
161601	36N	04E	19	SW	SE		Atlanta Forest Management Unit	FRD	0.1
LERC Comments: Description: Part of SW1/4 SE1/4 comm 110 ft W and 705 ft N of SE cor W 80 ft, N 30 ft, E 80 ft, S 30 ft to beg. (Lot 67, Lake Breeze Grove Subdivision)									
161605	36N	04E	19	SW	SE		Atlanta Forest Management Unit	FRD	0.1
LERC Comments: Description: Part of SW1/4 SE1/4 comm 30 ft W and 105 ft N of SE cor, W 80 ft, N 30 ft E 80 ft, S 30 ft to beg. (Lot 4, Lake Breeze Grove Subdivision)									
161607	36N	04E	19	SW	SE		Atlanta Forest Management Unit	FRD	0.1
LERC Comments: Description: Commencing 210 ft West and 75 ft North of SE cor of SW1/4 of SE1/4; West 80 ft, North 30 ft, East 80 ft, South 30 ft to beginning. Lot 89 Lake Breeze Grove Subdivision)									
161609	36N	04E	19	SW	SE		Atlanta Forest Management Unit	FRD	0.1
LERC Comments: Description: Comm 1010 ft W and 1065 ft N of SE cor of SW1/4 SE1/4, W 80 ft, N 30 ft, E 80 ft, S 30 ft to beg. (SW SE) Lot 509)Lake Breeze Sub)									
161590	36N	04E	19	SW	SE		Atlanta Forest Management Unit	FRD	0.1
LERC Comments: Description: Part of SW1/4 SE1/4 comm 390 ft W and 735 ft N of SE cor, W 80 ft, N 30 ft, E 80 ft, S 30 ft to beg. (Lot 197, Lake Breeze Grove Subdivision)									

Retain						Presque Isle County	Parcel Count: 202	Acreage: 3,021.6	
Parcel ID	Town	Range	Sec	QQ	Q	Subdivision	Project Area	Division	Acres
161638	36N	04E	19	SW	SE		Atlanta Forest Management Unit	FRD	0.1
LERC Comments: Description: Parc com 570 ft W & 645 ft N of SE cor of SW1/4 of SE1/4; W 80 ft, N 60 ft, E 80 ft, S 60 ft to pob (Lots 280 &281)									
161640	36N	04E	19	SW	SE		Atlanta Forest Management Unit	FRD	0.2
LERC Comments: Description: Parc com 830 ft W & 675 ft N of SE cor of SW1/4 of SE1/4; W 80 ft, N 120 ft, E 80 ft, S 120 ft topob (Lots 410 to 413)									
161643	36N	04E	19	SW	SE		Atlanta Forest Management Unit	FRD	0.2
LERC Comments: Description: Parc com 1010 ft W & 15 ft N of SE cor of SW1/4 of SE1/4; W 80 ft, N 120 ft, E 80 ft, S 120 ft to pob (Lots 474 to 477)									
161645	36N	04E	19	SW	SE		Atlanta Forest Management Unit	FRD	0.2
LERC Comments: Description: Parc com 1010 ft W & 945 ft N of SE cor of SW1/4 of SE1/4; W 80 ft, N 120 ft, E 80 ft, S 120 ft to pob (Lots 505 to 508)									
161616	36N	04E	19	SW	SE		Atlanta Forest Management Unit	FRD	1.6
LERC Comments: Description: Parc com 30 ft W & 765 ft N of SE cor of SW1/4 of SE1/4; W 160 ft N 150 ft E 80 ft N 120 ft W 80 ft N 270 ft E 80 ft S 90 ft E 80 ft S 450 ft to pob. (Lots 26-40 inc., 69-73 inc., 78-86 inc., of Lake Breeze Grove Sub.)									
161634	36N	04E	19	SW	SE		Atlanta Forest Management Unit	FRD	0.1
LERC Comments: Description: Parc com 210 ft W & 135 ft N of SE cor of SW1/4 of SE1/4; W 80 ft, N 30 ft, E 80 ft, S 30 ft to pob (Lot 91)									
161573	36N	04E	19	SW	SE		Atlanta Forest Management Unit	FRD	0.1
LERC Comments: Description: Part of SW1/4 SE1/4 comm 930 ft W and 825 ft N of SE cor, W 80 ft, N 30 ft, E 80 ft, S 30 ft to beg. (Lot 458, Lake Breeze Grove Subdivision)									

Retain						Presque Isle County	Parcel Count: 202	Acreage: 3,021.6	
Parcel ID	Town	Range	Sec	QQ	Q	Subdivision	Project Area	Division	Acres
161579	36N	04E	19	SW	SE		Atlanta Forest Management Unit	FRD	0.1
LERC Comments: Description: Part of SW1/4 SE1/4 comm 750 ft W and 1095 ft N of SE cor, W 80 ft, N 30 ft, E 80 ft, S 30ft to beg. (Lot 381, Lake Breeze Grove Subdivision)									
161587	36N	04E	19	SW	SE		Atlanta Forest Management Unit	FRD	0.1
LERC Comments: Description: Part of SW1/4 SE1/4 comm 470 ft W and 945 ft N of SE cor, W 80 ft, N 30 ft, E 80 ft, S 30 ft to beg. (Lot 247, Lake Breeze Grove Subdivision)									
161561	36N	04E	19	SW	SE		Atlanta Forest Management Unit	FRD	0.1
LERC Comments: Description: Part of SW1/4 SE1/4 comm 1190 ft W and 675 ft N of SE cor, W 80 ft, N 30 ft, E 80 ft, S 30 ft to beg. (Lot 581, Lake Breeze Grove Subdivision)									
161633	36N	04E	19	SW	SE		Atlanta Forest Management Unit	FRD	0.1
LERC Comments: Description: Parc com 30 ft W & 705 ft N of SE cor of SW1/4 of SE1/4; W 80 ft, N 30 ft, W 80 ft, N 30 ft, E 80 ft, S 30 ft, E 80 ft, S 30 ft to pob (Lots 24 & 68)									
161602	36N	04E	19	SW	SE		Atlanta Forest Management Unit	FRD	0.1
LERC Comments: Description: Part of SW1/4 SE1/4 comm 30 ft W and 1215 ft E of SE cor, W 80 ft, N 30 ft, E 80 ft, S 30 ft to beg. (Lot 41, Lake Breeze Grove Subdivision)									
161592	36N	04E	19	SW	SE		Atlanta Forest Management Unit	FRD	0.1
LERC Comments: Description: Part of SW1/4 SE1/4 comm 390 ft W and 525 ft N of SE cor, W 80 ft, N 30 ft, E 80 ft, S 30 ft to beg. (Lot 190, Lake Breeze Grove Subdivision)									
2033188	36N	04E	19	SW	SE		Atlanta Forest Management Unit	FRD	0.1
LERC Comments: Description: Parc Com 830ft W & 75ft N of SE cor of SW 1/4 of SE 1/4; W 80ft, N 30ft, E80ft, S30ft to pob. Also described as follows: Commencing 830 feet West and 75 feet north of the Southeast corner of the SW 1/4 of the SE 1/4 for the POB; thence West 80 feet; thence North 30 feet; thence East 80 feet; thence South 30 feet to the Point of Beginning.									

Retain

Presque Isle County

Parcel Count: 202

Acreage: 3,021.6

Parcel ID	Town	Range	Sec	QQ	Q	Subdivision	Project Area	Division	Acres
-----------	------	-------	-----	----	---	-------------	--------------	----------	-------

161550	36N	04E	19	SW	SE		Atlanta Forest Management Unit	FRD	0.1
--------	-----	-----	----	----	----	--	--------------------------------	-----	-----

LERC Comments:

Description: Part of SW1/4 SE1/4 comm 1190 ft W and 705 ft N of SE cor, W 80 ft, N 30 ft, E 80 ft, S 30 ft to beg. (Lot 583, Lake Breeze Grove Subdivision)

161551	36N	04E	19	SW	SE		Atlanta Forest Management Unit	FRD	0.1
--------	-----	-----	----	----	----	--	--------------------------------	-----	-----

LERC Comments:

Description: Part of SW1/4 SE1/4 comm 1190 ft W and 735 ft N of SE cor, W 80 ft, N 30 ft, E 80 ft, S 30 ft to beg. (Lot 584, Lake Breeze Grove Subdivision)

161555	36N	04E	19	SW	SE		Atlanta Forest Management Unit	FRD	0.1
--------	-----	-----	----	----	----	--	--------------------------------	-----	-----

LERC Comments:

Description: Part of SW1/4 SE 1/4 comm 1190 ft W and 855 ft N of SE cor, W 80 ft, N 30 ft, E 80 ft, S 30 ft to beg. (Lot 588, Lake Breeze Grove Subdivision)

161556	36N	04E	19	SW	SE		Atlanta Forest Management Unit	FRD	0.1
--------	-----	-----	----	----	----	--	--------------------------------	-----	-----

LERC Comments:

Description: Part of SW1/4 SE1/4 comm 1190 ft W and 885 ft N of SE cor, W 80 ft, N 30 ft, E 80 ft, S 30 ft to beg. (Lot 589, Lake Breeze Grove Subdivision)

161597	36N	04E	19	SW	SE		Atlanta Forest Management Unit	FRD	0.1
--------	-----	-----	----	----	----	--	--------------------------------	-----	-----

LERC Comments:

Description: Part of SW1/4 SE1/4 comm 210 ft W and 1095 ft N of SE cor W 80 ft, N 30 ft, E 80 ft, S 30 ft to beg. (Lot 123, Lake Breeze Grove Subdivision)

161600	36N	04E	19	SW	SE		Atlanta Forest Management Unit	FRD	0.1
--------	-----	-----	----	----	----	--	--------------------------------	-----	-----

LERC Comments:

Description: Part of SW1/4 SE1/4, comm 110 ft W and 915 ft N of SE cor, W 80 ft, N 30 ft, E 80 ft, S 30 ft to beg. (Lot 74, Lake Breeze Grove Subdivision)

161608	36N	04E	19	SW	SE		Atlanta Forest Management Unit	FRD	0.1
--------	-----	-----	----	----	----	--	--------------------------------	-----	-----

LERC Comments:

Description: Commencing 110 ft West and 1005 ft North of SE cor of SW1/4 of SE1/4; West 80 ft, North 30 ft, East 80 ft, South 30 ft to beginning Lot 77 Lake Breeze Grove Subdivision)

Retain						Presque Isle County	Parcel Count: 202	Acreage: 3,021.6	
Parcel ID	Town	Range	Sec	QQ	Q	Subdivision	Project Area	Division	Acres
161604	36N	04E	19	SW	SE		Atlanta Forest Management Unit	FRD	0.1
LERC Comments: Description: Part of SW1/4 SE1/4 comm 30 ft W and 465 ft N of SE cor, W 80 ft, N 30 ft, E 80 ft, S 30 ft to beg. (Lot 16, Lake Breeze Grove Subdivision)									
161614	36N	04E	19	SW	SE		Atlanta Forest Management Unit	FRD	0.1
LERC Comments: Description: Commencing 830 ft West and 795 ft North of SE corner of SW1/4 of SE1/4 West 80 ft, North 60 ft, East 80 ft, South 60 feet to beginning. (Lots 414-415 Lake Breeze Grove Sub)									
161641	36N	04E	19	SW	SE		Atlanta Forest Management Unit	FRD	0.2
LERC Comments: Description: Parc com 830 ft W & 855 ft N of SE cor of SW1/4 of SE1/4; W 80 ft, N 90 ft, E 80ft, S 90 ft to pob (Lots 416 to 418)									
161642	36N	04E	19	SW	SE		Atlanta Forest Management Unit	FRD	0.1
LERC Comments: Description: Parc com 930 ft W & 1275 ft N of SE cor of SW1/4 of SE1/4; W 80 ft, N 30 ft, E 80 ft, S 30 ft to pob (Lot 473)									
161575	36N	04E	19	SW	SE		Atlanta Forest Management Unit	FRD	0.1
LERC Comments: Description: Part of SW1/4 SE1/4 comm 830 ft W and 645 ft N of SE cor, W 80 ft, N 30 ft, E 80 ft, S 30 ft to beg. (Lot 409, Lake Breeze Grove Subdivision)									
161646	36N	04E	19	SW	SE		Atlanta Forest Management Unit	FRD	0.1
LERC Comments: Description: Parc com 1190 ft W & 405 ft N of SE cor of SW1/4of SE1/4; W 80 ft, N 60 ft, E 80 ft, S 60 ft to pob (Lots 573 & 574)									
161647	36N	04E	19	SW	SE		Atlanta Forest Management Unit	FRD	0.1
LERC Comments: Description: Parc com 1190 ft W & 915 ft N of SE cor of SW1/4 of SE1/4; W 80 ft, N 30 ft, E 80 ft, S 30 ft to pob (Lot 590)									

Retain

Presque Isle County

Parcel Count: 202

Acreage: 3,021.6

Parcel ID	Town	Range	Sec	QQ	Q	Subdivision	Project Area	Division	Acres
-----------	------	-------	-----	----	---	-------------	--------------	----------	-------

161644	36N	04E	19	SW	SE		Atlanta Forest Management Unit	FRD	0.2
--------	-----	-----	----	----	----	--	--------------------------------	-----	-----

LERC Comments:

Description: Parc com 1010 ft W & 825 ft N of SE cor of SW1/4 of SE1/4; W 80 ft, N 90 ft, E 80 ft, S 90 ft to pob (Lots 501 to 503)

161648	36N	04E	19	SW	SE		Atlanta Forest Management Unit	FRD	0.1
--------	-----	-----	----	----	----	--	--------------------------------	-----	-----

LERC Comments:

Description: Parc com 110 ft W & 945 ft N of SE cor of SW1/4 of SE1/4, W 80 ft, N 60 ft, E 80 ft, S 60 ft to POB (Lots 75 & 76, Lake Breeze Grove Sub.)

161650	36N	04E	19	SW	SE		Atlanta Forest Management Unit	FRD	0.1
--------	-----	-----	----	----	----	--	--------------------------------	-----	-----

LERC Comments:

Description: Parcel com 470 ft W & 555 ft N of SE cor of SW1/4 of SE1/4, W 80 ft, N 30 ft, E 80 ft, S 30 ft to POB. (Lot 234)(Lake Breeze Grove,unrecorded)

161612	36N	04E	19	SW	SE		Atlanta Forest Management Unit	FRD	0.2
--------	-----	-----	----	----	----	--	--------------------------------	-----	-----

LERC Comments:

Description: Comm 1110 ft W and 1065 ft N of SE cor SW1/4 SE1/4, W 80 ft, N 90 ft, E 80 ft, S 90 ft to beg. Lots 552-3-4, Lake Breeze Grove

161610	36N	04E	19	SW	SE		Atlanta Forest Management Unit	FRD	0.1
--------	-----	-----	----	----	----	--	--------------------------------	-----	-----

LERC Comments:

Description: Comm 210 ft W and 675 ft N of SE cor SW1/4 SE1/4, W 80 ft, N 30 ft, E 80 ft, S 30 ft to beg. Lot 109 Lake Breeze Grove Subdn)

161611	36N	04E	19	SW	SE		Atlanta Forest Management Unit	FRD	0.2
--------	-----	-----	----	----	----	--	--------------------------------	-----	-----

LERC Comments:

Description: Comm 1190 ft W and 555 ft N of SE cor of SW1/4 SE1/4, W 80 ft, N 90 ft, E 80 ft, S 90 ft to beg. Lots 578-579-580 Lake Breeze Grove Subdn)

161629	36N	04E	19	SW	SE		Atlanta Forest Management Unit	FRD	0.6
--------	-----	-----	----	----	----	--	--------------------------------	-----	-----

LERC Comments:

Description: Parc com 390 ft W & 585 ft N of SE cor of SW1/4 of SE1/4; W 160 ft, N 180 ft, E 80 ft, S 30 ft, E 80 ft, S 150 ft to pob. (Lots 192-196 incl, 235-240 incl. Lake Breeze Grove Sub)

Retain						Presque Isle County	Parcel Count: 202	Acreage: 3,021.6	
Parcel ID	Town	Range	Sec	QQ	Q	Subdivision	Project Area	Division	Acres
161636	36N	04E	19	SW	SE		Atlanta Forest Management Unit	FRD	0.1
LERC Comments: Description: Parc com 210 ft W & 1275 ft N of SE cor of SW1/4 of SE1/4; W 80 ft, N 30 ft, E 80 ft, S 30 ft to pob (Lot 129)									
161559	36N	04E	19	SW	SE		Atlanta Forest Management Unit	FRD	0.1
LERC Comments: Description: Part of SW1/4 SE1/4 comm 1190 ft W and 1275 ft N of SE cor, W 80 ft, N 30 ft, E 80 ft, S 30 ft to beg. (Lot 602, Lake Breeze Grove Subdivision)									
161613	36N	04E	19	SW	SE		Atlanta Forest Management Unit	FRD	0.1
LERC Comments: Description: Comm 470 ft W and 495 ft N of SE cor of SW1/4 SE1/4; W 80 ft, N 30 ft, E 80 ft, S 30 ft to beg.(Lot 232 Lake Breeze Subdn)									
161617	36N	04E	19	SW	SE		Atlanta Forest Management Unit	FRD	1.7
LERC Comments: Description: Parc com 210 ft W & 345 ft N of SE cor of SW1/4 of SE1/4 W 160 ft N 450 ft E 80 ft N 60 ft E 80 ft S 150 ft W 80 ft S 30 ft E 80 ft S 330 ft to pob. (Lots 98-108 inc., 110-114 inc., 141-155 inc., of Lake Breeze Grove Sub.)									
161619	36N	04E	19	SW	SE		Atlanta Forest Management Unit	FRD	1.8
LERC Comments: Description: Parc com 390 ft W & 15 ft N of SE cor of SW1/4 of SE1/4 W 160 ft N 120 ft E 80 ft N 30 ft W 80 ft N 330 ft E 80 ft N 30 ft E 80 ft S 510 ft to pob. (Lots 173-189 inc., 216-219 inc., 221-231 inc., of Lake Breeze Grove Sub.)									
161570	36N	04E	19	SW	SE		Atlanta Forest Management Unit	FRD	0.1
LERC Comments: Description: Part of SW1/4 SE1/4 comm 1010 ft W and 1275 ft N of SE cor, W 80 ft, N 30 ft, E 80 ft, S 30 ft to beg. (Lot 516, Lake Breeze Grove Subdivision)									
161578	36N	04E	19	SW	SE		Atlanta Forest Management Unit	FRD	0.1
LERC Comments: Description: Part of SW1/4 SE1/4 comm 750 ft W and 1125 ft N of SE cor, W 80 ft, N 30 ft, E 80 ft, S 30 ft to beg. (Lot 382, Lake Breeze Grove Subdivision)									

Retain						Presque Isle County	Parcel Count: 202	Acreage: 3,021.6
Parcel ID	Town	Range	Sec	QQ	Q	Subdivision	Project Area	Division Acres
161588	36N	04E	19	SW	SE		Atlanta Forest Management Unit	FRD 0.1
LERC Comments: Description: Part of SW1/4 SE1/4 comm 470 ft W and 765 ft N of SE cor, W 80 ft, N 30 ft, E 80 ft, S 30 ft to beg. (Lot 241, Lake Breeze Grove Subdivision)								
161624	36N	04E	19	SW	SE		Atlanta Forest Management Unit	FRD 1.5
LERC Comments: Description: Parc com 750 ft W & 765 ft N of SE cor of SW1/4 of SE1/4 W 80 ft N 210 ft W 80 ft N 330 ft E 160 ft S 150 ft W 80 ft S 60 ft E 80 ft S 330 ft to pob. (Lots 370-380 inc., 383-387 inc., 420-430 inc., of Lake Breeze Grove Sub.)								
161603	36N	04E	19	SW	SE		Atlanta Forest Management Unit	FRD 0.1
LERC Comments: Description: Part of SW1/4 SE1/4 comm 30 ft W and 735 ft N of SE cor, W 80 ft, N 30 ft, E 80 ft, S 30 ft to beg. (Lot 25, Lake Breeze Grove Subdivision)								
161625	36N	04E	19	SW	SE		Atlanta Forest Management Unit	FRD 2.7
LERC Comments: Description: Parc com 930 ft W & 15 ft N of SE cor of SW1/4 of SE1/4 W 80 ft N 150 ft W 80 ft N 300 ft E 80 ft N 30 ft W 80 ft N 330 ft E 160 ft S 810 ft to pob. (Lots 431-457 inc., 479-488 inc., 490-500 of Lake Breeze Grove Sub.)								
161626	36N	04E	19	SW	SE		Atlanta Forest Management Unit	FRD 1
LERC Comments: Description: Parc com 930 ft W & 855 ft N of SE cor of SW1/4 of SE1/4 W 80 ft N 240 ft W 80 ft N 180 ft E 160 ft S 120 ft W 80 ft S 30 ft E 80 ft S 270 ft to pob.(Lots 459-467 inc., 469-472 inc., 510-515 inc., of Lake Breeze Grove Sub.)								
161628	36N	04E	19	SW	SE		Atlanta Forest Management Unit	FRD 0.9
LERC Comments: Description: Parc com 210 ft W & 15 ft N of SE cor of SW1/4 of SE1/4; W 160 ft, N 300 ft, E 160 ft, S 150 ft, W 80 ft, S 90 ft, E 80 ft, S 60 ft to pob. (Lots 87,88,92-96 incl, 130-139 incl. Lake Breeze Grove Sub.)								
161630	36N	04E	19	SW	SE		Atlanta Forest Management Unit	FRD 1
LERC Comments: Description: Parc com 750 ft W & 375 ft N of SE cor of SW1/4 of SE1/4; W 160 ft, N 270 ft, E 80 ft, N 90 ft, E 80 ft, S 180 ft, W 80 ft, S 60 ft, E 80 ft, S 120 ft to pob. (Lots 357-360 incl. 363-368 incl, 400-408 incl. Lake Breeze Grove Sub.)								

Retain						Presque Isle County	Parcel Count: 202	Acreage: 3,021.6
Parcel ID	Town	Range	Sec	QQ	Q	Subdivision	Project Area	Division Acres
161632	36N	04E	19	SW	SE		Atlanta Forest Management Unit	FRD 0.7
LERC Comments: Description: Parc com 1110 ft W & 15 N of SE cor of SW1/4 of SE1/4; W 160 ft, N 120 ft, E 80 ft, N 60 ft, W 80 ft, N 30 ft, E 160 ft, S 210 ft to pob. (Lots 517-523 incl, 560-563 incl and 566 of Lake Breeze Grove Sub.)								
161635	36N	04E	19	SW	SE		Atlanta Forest Management Unit	FRD 0.1
LERC Comments: Description: Parc com 210 ft W & 105 ft N of SE cor of SW1/4 of SE1/4; W 80 ft, N 30 ft, E 80 ft, S 30 ft to pob (Lot 90)								
161562	36N	04E	19	SW	SE		Atlanta Forest Management Unit	FRD 0.1
LERC Comments: Description: Part of SW1/4 SE1/4 comm 1190 ft W and 525 ft N of SE cor, W 80 ft, N 30 ft, E 80 ft, S 30 ft to beg. (Lot 577, Lake Breeze Grove Subdivision)								
161564	36N	04E	19	SW	SE		Atlanta Forest Management Unit	FRD 0.1
LERC Comments: Description: Part of SW1/4 SE1/4 comm 1190 ft W and 465 ft N of SE cor, W 80 ft, N 30 ft, E 80 ft, S 30 ft to beg. (Lot 575, Lake Breeze Grove Subdivision)								
161576	36N	04E	19	SW	SE		Atlanta Forest Management Unit	FRD 0.1
LERC Comments: Description: Part of SW1/4 SE1/4 comm 830 ft W and 315 ft N of SE cor, W 80 ft, N 30 ft, E 80 ft, S 30 ft to beg. (Lot 398, Lake Breeze Grove Subdivision)								
161580	36N	04E	19	SW	SE		Atlanta Forest Management Unit	FRD 0.1
LERC Comments: Description: Part of SW1/4 SE1/4 comm 750 ft W and 525 ft N of SE cor, W 80 ft, N 30 ft, E 80 ft, S 30 ft to beg. (Lot 362, Lake Breeze Grove Subdivision)								
161581	36N	04E	19	SW	SE		Atlanta Forest Management Unit	FRD 0.1
LERC Comments: Description: Part of SW1/4 SE1/4 comm 750 ft W and 495 ft N of SE cor, W 80 ft, N 30 ft, E 80 ft, S 30 ft to beg. (Lot 361, Lake Breeze Grove Subdivision)								

Retain						Presque Isle County	Parcel Count: 202	Acreage: 3,021.6	
Parcel ID	Town	Range	Sec	QQ	Q	Subdivision	Project Area	Division	Acres
161582	36N	04E	19	SW	SE		Atlanta Forest Management Unit	FRD	0.1
LERC Comments: Description: Part of SW1/4 SE1/4 comm 750 ft W and 345 ft N of SE cor, W 80 ft, N 30 ft,E 80 ft, S 30 ft to beg. (Lot 356, Lake Breeze Grove Subdivision)									
161584	36N	04E	19	SW	SE		Atlanta Forest Management Unit	FRD	0.1
LERC Comments: Description: Part of SW1/4 SE1/4 comm 650 ft W and 195 ft N of SE cor, W 80 ft, N 30 ft, E 80 ft, S 30 ft to beg. (Lot 308, Lake Breeze Grove Subdivision)									
161585	36N	04E	19	SW	SE		Atlanta Forest Management Unit	FRD	0.1
LERC Comments: Description: Part of SW1/4 SE1/4 comm570 ft W and 705 ft N of SE cor, W 80 ft, N 30 ft, E 80 ft, S 30 ft to beg. (Lot 282, Lake Breeze Grove Subdivision)									
161586	36N	04E	19	SW	SE		Atlanta Forest Management Unit	FRD	0.1
LERC Comments: Description: Part of SW1/4 SE1/4 comm 570 ft W and 615 ft N of SE cor, W 80 ft, N 30 ft, E 80 ft, S 30 ft to beg.(Lot 279, Lake Breeze Grove Subdivision)									
161589	36N	04E	19	SW	SE		Atlanta Forest Management Unit	FRD	0.1
LERC Comments: Description: Part of SW1/4 SE1/4 comm 470 ft W and 135 ft N of SE cor, W 80 ft, N 30 ft, E 80 ft, S 30 ft to beg. (Lot 220, Lake Breeze Grove Subdivision)									
1064510	36N	04E	19	SW	SE		Atlanta Forest Management Unit	FRD	0.1
LERC Comments: Description: Com 570 ft W & 435 ft N of SE cor of SW 1/4 of SE 1/4; W 80 ft, N 30 ft, E 80 ft, S 30 ft to pob (Lot 273)									
161560	36N	04E	19	SW	SE		Atlanta Forest Management Unit	FRD	0.1
LERC Comments: Description: Part of SW1/4 SE1/4 comm 1190 ft W and 675 ft N of SE cor, W 80 ft, N 30 ft, E 80 ft, S 30 ft to beg. (Lot 582, Lake Breeze Grove Subdivision)									

Retain						Presque Isle County	Parcel Count: 202	Acreage: 3,021.6	
Parcel ID	Town	Range	Sec	QQ	Q	Subdivision	Project Area	Division	Acres
161637	36N	04E	19	SW	SE		Atlanta Forest Management Unit	FRD	0.1
LERC Comments: Description: Parc com 470 ft W & 525 ft N of SE cor of SW1/4 of SE1/4; W 80 ft, N 30 ft, E 80 ft, S 30 ft to pob (Lot 233)									
161552	36N	04E	19	SW	SE		Atlanta Forest Management Unit	FRD	0.1
LERC Comments: Description: Part of SW1/4 SE1/4 comm 1190 ft W and 765 ft N of SE cor, W 80 ft, N 30 ft, E 80 ft, S 30 ft to beg. (Lot 585, Lake Breeze Grove Subdivision)									
161563	36N	04E	19	SW	SE		Atlanta Forest Management Unit	FRD	0.1
LERC Comments: Description: Part of SW1/4 SE1/4 comm 1190 ft W and 495 ft N of SE cor, W 80 ft, N 30 ft, E 80 ft, S 30 ft to beg. (Lot 576, Lake Breeze Grove Subdivision)									
161618	36N	04E	19	SW	SE		Atlanta Forest Management Unit	FRD	1.4
LERC Comments: Description: Parc com 210 ft W & 855 ft N of SE cor of SW1/4 of SE1/4 W 160 ft N 450 ft E 80 ft S 60 ft E 80 ft S 120 ft W 80 ft S 60 ft E 80 ft S 210 ft to pob. (Lots 115-121 inc., 124-127 inc., 158-172 inc., ofLake Breeze Grove Sub.)									
161593	36N	04E	19	SW	SE		Atlanta Forest Management Unit	FRD	0.1
LERC Comments: Description: Part of SW1/4 SE1/4 comm 290 ft W and 825 ft N of SE cor, W 80 ft, N 30 ft, E 80 ft, S 30 ft to beg. (Lot 157, Lake Breeze Grove Subdivision)									
161651	36N	04E	19	SW	SE		Atlanta Forest Management Unit	FRD	0.3
LERC Comments: Description: Parc com 570 ft W & 465 ft N of SE cor of SW1/4 of SE1/4, W 80 ft, N 150 ft, E 80 ft, S 150 ft to pob. Lots 274 to 278									
162647	36N	04E	22	NW	SW		Atlanta Forest Management Unit	FRD	38.8
LERC Comments: Description: NW1/4 SW1/4									

Retain						Presque Isle County	Parcel Count: 202	Acreage: 3,021.6	
Parcel ID	Town	Range	Sec	QQ	Q	Subdivision	Project Area	Division	Acres
162575	36N	04E	22	SW	NW		Atlanta Forest Management Unit	FRD	6.9
LERC Comments: Description: South 235 ft of Govt Lot 4									
162779	36N	04E	22	NW	SE		Atlanta Forest Management Unit	FRD	39.6
LERC Comments: Description: NW1/4 SE1/4									
162646	36N	04E	22	NE	SW		Atlanta Forest Management Unit	FRD	39.4
LERC Comments: Description: NE1/4 SW1/4									
162790	36N	04E	25	SW	NW			FRD	39
LERC Comments: Description: SW1/4 NW1/4 exc Part of the SW1/4 NW1/4 comm at the S cor of Lot 18, Blk 3, Forty Mile Point Sub, th S 49d48' W on the S line extended of Lot 18 63.3 ft to the E line of the SW1/4 NW1/4 of said Sec 25, th POB; th S 1d52' E on said E line 52.35 ft to the intersec with the SW right of way line of Elaine St extended; th N 40d12' W on the said extended right of way line 313.73 ft to the N line of the SW1/4 NW1/4 of said Sec 25; th N 88d46' E on said N line 194.6 ft to the NE cor of the said SW1/4 of said NW1/4; Th S 1d52' E 191.6 ft on the E line of the SW1/4 NW1/4 of said Sec 25 to POB									
162792	36N	04E	25	NE	SW			FRD	39.7
LERC Comments: Description: NE1/4 SW1/4 (boundary survey: 1308.59 x 1315.66 C. Kiiskila, PS #33981)									
1126055	36N	04E	25	NW	SW			FRD	20.9
LERC Comments: Description: NW1/4 SW1/4 EXCEPT the State Police tower site described as: begat a point located S 02d40m21S E 258.47 ft along the W line of said Sec. 25, from the W 1/4 corner of said Sec.; thence continuing S 02d40m21s E 900.00 ft along said line; thence N 87d19m39s E 900.00 ft; thenceN 02d40m21s W 900.00 ft; thence S 87d19m39s W 900.00 ft to the POB, containing 18.6 acres AND EXCEPT a parcel described as: commencing at the SW corner of sec. 25; th. N02d12'25"W, 1308.50 ft along the W line of sd. sec. and POB; continuing N02d12'25"W, 41.00 ft.; N88d01'55"E, 167.00 ft.; S02d12'25"E, 41.00 ft.; S88d01'55"W,									

Alternate Conservation Owner						Presque Isle County		Parcel Count: 179		Acreage: 161.1	
Parcel ID	Town	Range	Sec	QQ	Q	Subdivision	Project Area			Division	Acres
2022660	34N	06E	36	NW	SW					PRD	0.2
LERC Comments:											
Description: Island in Lake Augusta (CCN 003)											
2022659	36N	02E	01	SW	SW					PRD	0.2
LERC Comments:											
Description: Island in Clear Lake (CCN 001)											
162072	36N	04E	20	NE	SE		Atlanta Forest Management Unit			FRD	0.1
LERC Comments:											
Description: Part of NE1/4 SE1/4 comm 30 ft W and 45 ft N of SE cor, W 80 ft, N 30 ft, E 80 ft, S 30 ft to beg. (Lot 2, Lake Breeze Grove Subdivision)											
161877	36N	04E	20	SE	NE		Atlanta Forest Management Unit			FRD	4.2
LERC Comments:											
Description: Parc com 30 ft W & 135 ft N of SE cor of SE1/4 of NE1/4 W 80 ft S 120 ft W 80 ft N 1290 ft E 160 ft S 150 ft W 80 ft S 90 ft E 80 ft S 930 ft to pob. (Lots 5-35 inc., 39-86 inc., of Lake Breeze Grove Sub.)											
161879	36N	04E	20	SE	NE		Atlanta Forest Management Unit			FRD	0.1
LERC Comments:											
Description: Parc com 30 ft W & 1095 ft N of SE cor of SE1/4 of NE1/4; W 80 ft, N 30 ft, E 80 ft, S 30 ft to pob (Lot 37)											
161890	36N	04E	20	SE	NE		Atlanta Forest Management Unit			FRD	0.1
LERC Comments:											
Description: Parc com 1010 ft W & 495 ft N of SE cor of SE1/4 of NE1/4; W 80 ft, N 30 ft, E 80 ft, S 30 ft to pob (Lot 490)											
162073	36N	04E	20	NE	SE		Atlanta Forest Management Unit			FRD	0.1
LERC Comments:											
Description: Part of NE1/4 SE1/4 comm 1190 ft W and 705 ft N of SE cor, W 80 ft, N 30 ft, E 80 ft, S 30 ft to beg. (Lot 583, Lake Breeze Grove Subdivision)											

Alternate Conservation Owner						Presque Isle County	Parcel Count: 179	Acreage: 161.1	
Parcel ID	Town	Range	Sec	QQ	Q	Subdivision	Project Area	Division	Acres
161843	36N	04E	20	SE	NE		Atlanta Forest Management Unit	FRD	0.1
LERC Comments: Description: Part of SE1/4 NE1/4 comm 1010 ft W and 525 ft N of SE cor, W 80 ft, N 30 ft, E 80 ft, S 30 ft to beg. (Lot 491, Lake Breeze Grove Subdivision)									
162074	36N	04E	20	NE	SE		Atlanta Forest Management Unit	FRD	4.6
LERC Comments: Description: Parc com 390 ft W & 45 ft N of SE cor of NE1/4 of SE1/4 W 160 ft N 1260 ft E 160 ft S 1260 ft to pob. (Lots 174-215 inc., 217-258 inc., of Lake Breeze Grove Sub.)									
161848	36N	04E	20	SE	NE		Atlanta Forest Management Unit	FRD	0.1
LERC Comments: Description: Part of SE1/4 NE1/4 comm 830 ft W and 255 N of SE cor, W 80 ft, N 30 ft, E 80 ft, S 30 ft to beg. (Lot 396, Lake Breeze Grove Subdivision)									
161887	36N	04E	20	SE	NE		Atlanta Forest Management Unit	FRD	0.2
LERC Comments: Description: Parc com 750 ft W & 1245 ft N of SE cor of SE1/4 of NE1/4; W 80 ft, N 30 ft, W 80 ft, N 30 ft, E 160 ft, S 60 ft, to pob (Lots 386, 387 & 430)									
161846	36N	04E	20	SE	NE		Atlanta Forest Management Unit	FRD	0.1
LERC Comments: Description: Part of SE1/4 NE1/4 comm 930 ft W and 1155 ft N of SE cor, W 80 ft, N 30 ft, E 80 ft, S 30 ft to beg. (Lot 469, Lake Breeze Grove Subdivision)									
161854	36N	04E	20	SE	NE		Atlanta Forest Management Unit	FRD	0.1
LERC Comments: Description: Part of SE1/4 NE1/4 comm 650 ft W and 375 ft N of SE cor, W 80 ft, N 30 ft, E 80 ft, S 30 ft to beg. (Lot 314, Lake Breeze Grove Subdivision)									
162068	36N	04E	20	NE	SE		Atlanta Forest Management Unit	FRD	0.1
LERC Comments: Description: Part of NE1/4 SE1/4 comm 1110 ft W and 45 ft N of SE cor, W 80 ft, N 30 ft, e 80 ft, S 30 ft to beg. (Lot 518, Lake Breeze Grove Subdivision)									

Alternate Conservation Owner						Presque Isle County	Parcel Count: 179	Acreage: 161.1	
Parcel ID	Town	Range	Sec	QQ	Q	Subdivision	Project Area	Division	Acres
161857	36N	04E	20	SE	NE		Atlanta Forest Management Unit	FRD	0.1
LERC Comments:									
Description: Part of SE1/4 NE1/4 comm 290 ft W and 1245 ft N of SE cor, W 80 ft, N 30 ft, E 80 ft, S 30 ft to beg. (Lot 171, Lake Breeze Grove Subdivision)									
161860	36N	04E	20	SE	NE		Atlanta Forest Management Unit	FRD	0.1
LERC Comments:									
Description: Part of SE1/4 NE1/4 comm 30 ft W and 1065 ft N of SE cor, W 80 ft, N 30 ft, E 80 ft, S 30 ft to beg. (Lot 36, Lake Breeze Grove Subdivision)									
161855	36N	04E	20	SE	NE		Atlanta Forest Management Unit	FRD	0.1
LERC Comments:									
Description: Part of SE1/4 NE1/4 comm 570 ft W and 1275 ft N of SE cor, W 80 ft, N 30 ft, E 80 ft, S 30 ft to beg. (Lot 301, Lake Breeze Grove Subdivision)									
161863	36N	04E	20	SE	NE		Atlanta Forest Management Unit	FRD	0.1
LERC Comments:									
Description: Part of SE1/4 NE1/4 comm 1190 ft W and 1245 ft N of SE cor, W 80 ft, N 30 ft, E 80 ft, S 30 ft to beg. (Lot 601, Lake Breeze Grove Subdivision)									
161893	36N	04E	20	SE	NE		Atlanta Forest Management Unit	FRD	0.1
LERC Comments:									
Description: Parc com 30 ft W & 15 ft N of SE cor of SE1/4 of NE1/4; W 80 ft, N 60 ft, E 80 ft, S 60 ft to pob. (Lots 1 & 2)									
162066	36N	04E	20	NE	SE		Atlanta Forest Management Unit	FRD	0.1
LERC Comments:									
Description: Part of NE1/4 SE1/4 comm 1110 ft W and 555 ft N of SE cor, W 80 ft, N 30 ft, E 80 ft, S 30 ft to beg. (Lot 535, Lake Breeze Grove Subdivision)									
162067	36N	04E	20	NE	SE		Atlanta Forest Management Unit	FRD	0.1
LERC Comments:									
Description: Part of NE1/4 SE1/4 comm 1110 ft W and 495 ft N of SE cor, W 80 ft, N 30 ft, E 80 ft, S 30 ft to beg. (Lot 533, Lake Breeze Grove Subdivision)									

Alternate Conservation Owner						Presque Isle County	Parcel Count: 179	Acreage: 161.1	
Parcel ID	Town	Range	Sec	QQ	Q	Subdivision	Project Area	Division	Acres
161850	36N	04E	20	SE	NE		Atlanta Forest Management Unit	FRD	0.1
LERC Comments:									
Description: Part of SE1/4 NE1/4 comm 750 ft W and 945 ft N of SE cor, W 80 ft, N 30 ft, E 80 ft, S 30 ft to beg. (Lot 376, Lake Breeze Grove Subdivision)									
161852	36N	04E	20	SE	NE		Atlanta Forest Management Unit	FRD	0.1
LERC Comments:									
Description: Part of SE1/4 NE1/4 comm 750 ft W and 75 ft N of SE cor, W 80 ft, N 30 ft, E 80 ft, S 30 ft to beg. (Lot 347, Lake Breeze Grove Subdivision)									
161851	36N	04E	20	SE	NE		Atlanta Forest Management Unit	FRD	0.1
LERC Comments:									
Description: Part of SE1/4 NE1/4 comm 750 ft W and 375 ft N of SE cor, W 80 ft, N 30 ft, E 80 ft, S 30 ft to beg. (Lot 357, Lake Breeze Grove Subdivision)									
162069	36N	04E	20	NE	SE		Atlanta Forest Management Unit	FRD	0.1
LERC Comments:									
Description: Part of NE1/4 SE1/4 comm 1010 ft W and 195 ft N of SE cor, W 80 ft, N 30 ft, E 80 ft, S 30 ft to beg. (Lot 480, Lake Breeze Grove Subdivision)									
161845	36N	04E	20	SE	NE		Atlanta Forest Management Unit	FRD	0.1
LERC Comments:									
Description: Part of SE1/4 NE1/4 comm 1010 ft W and 225 ft N of SE cor, W 80 ft, N 30 ft, E 80 ft, S 30 ft to beg. (Lot 481, Lake Breeze Grove Subdivision)									
162078	36N	04E	20	NE	SE		Atlanta Forest Management Unit	FRD	1.6
LERC Comments:									
Description: Parc com 1110 ft W & 75 ft N of SE cor of NE1/4 of SE1/4 W 80 ft S 30 ft W 80 ft N 450 ft E 160 ft S420 ft to pob. (Lots 519-532 inc., 561-575 inc., of Lake Breeze Grove Sub.)									
162082	36N	04E	20	NE	SE		Atlanta Forest Management Unit	FRD	1.8
LERC Comments:									
Description: Parc com 1110 ft W & 885 ft N of SE cor of NE1/4 of SE1/4; W 80 ft, S 150 ft, W 80 ft, N 570 ft, E 160 ft, S 420 ft to pob. (Lots 546-559 incl. 584-602 incl. Lake Breeze Grove Sub.)									

Alternate Conservation Owner

Presque Isle County

Parcel Count: 179

Acreage: 161.1

Parcel ID	Town	Range	Sec	QQ	Q	Subdivision	Project Area	Division	Acres
161889	36N	04E	20	SE	NE		Atlanta Forest Management Unit	FRD	0.1
LERC Comments: Description: Parc com 930 ft W & 1125 ft N of SE cor of SE1/4 of NE1/4; W 80 ft, N 30 ft, E 80 ft, S 30 ft to pob (Lot 468)									
162071	36N	04E	20	NE	SE		Atlanta Forest Management Unit	FRD	0.1
LERC Comments: Description: Part of NE1/4 SE1/4 comm 30 ft W and 135 ft N of SE cor, W 80 ft, N 30 ft, E 80 ft, S 30 ft to beg. (Lot 5, Lake BreezeGrove Subdivision)									
161869	36N	04E	20	SE	NE		Atlanta Forest Management Unit	FRD	4
LERC Comments: Description: Parc com 210 ft W & 105 ft N of SE cor of SE1/4 of NE1/4 W 80 ft N 30 ft W 80 ft N 1110 ft E 160 ft S 120 ft W 80 ft S 30 ft E 80 ft S 990 ft to pob. (Lots 90-122 inc., 124-127 inc., 134-170 inc., of Lake Breeze Grove Sub.)									
161870	36N	04E	20	SE	NE		Atlanta Forest Management Unit	FRD	4.3
LERC Comments: Description: Parc com 390 ft W & 135 ft N of SE cor of SE1/4 of NE1/4 W 80 ft S 120 ft W 80 ft N 1050 ft E 80 ft N 90 ft W 80 ft N 150 ft E 160 ft S 1170 ft to pob. (Lots 177-250 inc., 254-258 inc., of Lake Breeze Grove Sub.)									
162075	36N	04E	20	NE	SE		Atlanta Forest Management Unit	FRD	4.6
LERC Comments: Description: Parc com 570 ft W & 45 ft N of SE cor of NE1/4 of SE1/4 W 160 ft N 1260 ft E 160 ft S 1260 ft to pob. (Lots 260-301 inc., 303-344 inc., of Lake Breeze Grove Sub.)									
161871	36N	04E	20	SE	NE		Atlanta Forest Management Unit	FRD	4.1
LERC Comments: Description: Parc com 570 ft W & 15 ft N of SE cor of SE1/4 of NE1/4 W 160 ft N 360 ft E 80 ft N 30 ft W 80 ft N 630 ft E 80 ft N 240 ft E 80 ft N 1260 ft to pob. (Lots 259-300 inc., 302-313 inc., 315-335 inc., of Lake Breeze Grove Sub.)									
161864	36N	04E	20	SE	NE		Atlanta Forest Management Unit	FRD	0.1
LERC Comments: Description: Comm 650 ft W and 1035 ft N of SE cor of SE1/4 NE1/4, W 80 ft, N 30 ft, E 80 ft, S 30 ft to beg. Lot 336, Lake Breeze Grove Subdn)									

Alternate Conservation Owner						Presque Isle County	Parcel Count: 179	Acreage: 161.1	
Parcel ID	Town	Range	Sec	QQ	Q	Subdivision	Project Area	Division	Acres
161895	36N	04E	20	SE	NE		Atlanta Forest Management Unit	FRD	0.1
LERC Comments:									
Description: Parc com 210 ft W & 75 ft N of SE cor of SE1/4 of NE1/4; W 80 ft, N 30 ft, E 80 ft, S 30 ft to pob (Lot 89)									
161872	36N	04E	20	SE	NE		Atlanta Forest Management Unit	FRD	1.1
LERC Comments:									
Description: Parc com 750 ft W & 105 ft N of SE cor of SE1/4 of NE1/4 W 80 ft S 90 ft W 80 ft N 240 ft E 80 ft N 30 ft W 80 ft N 90 ft E 160 ft S 270 ft to pob. (Lots 348-356 inc., 388-395 inc., 397-399 inc., of Lake Breeze Grove Sub.)									
161873	36N	04E	20	SE	NE		Atlanta Forest Management Unit	FRD	2.9
LERC Comments:									
Description: Parc com 750 ft W & 405 ft N of SE cor of SE1/4 of NE1/4 W 80 ft S 30 ft W 80 ft N 870 ft E 160 ft S 180 ft W 80 ft S 120 ft E 80 ft S 540 ft to pob. (Lots 358-375 inc., 380-385 inc., 400-428 inc., of Lake Breeze Grove Sub.)									
161842	36N	04E	20	SE	NE		Atlanta Forest Management Unit	FRD	0.1
LERC Comments:									
Description: Part of SE1/4 NE1/4 comm 1110 ft W and 1185 ft N of SE cor, W 80 ft, N 30 ft, E 80 ft, S 30 ft to beg. (Lot 556, Lake Breeze Grove Subdivision)									
161875	36N	04E	20	SE	NE		Atlanta Forest Management Unit	FRD	2.7
LERC Comments:									
Description: Parc com 930 ft W & 465 ft N of SE cor of SE1/4 of NE1/4 W 80 ft N 90 ft W 80 ft, N 750 ft E 160 ft S 120 ft W 80 ft S 90 ft E 80 ft S 630 ft to pob. (Lots 446-466 inc., 470-473 inc., 492-516 inc., of Lake Breeze Grove Sub.)									
161880	36N	04E	20	SE	NE		Atlanta Forest Management Unit	FRD	0.3
LERC Comments:									
Description: Parc com 210 ft W & 15 ft N of SE cor of SE1/4 of NE1/4; W 160 ft, N 90 ft, E 80 ft, S 30 ft, E 80 ft, S 60 ft to pob (Lots 87, 88, 130, 131 & 132)									
161881	36N	04E	20	SE	NE		Atlanta Forest Management Unit	FRD	0.2
LERC Comments:									
Description: Parc com 210 ft W & 1245 ft N of SE cor of SE1/4 of NE1/4; W 80 ft, N 30 ft, W 80 ft, N 30 ft, E 160 ft, S 60 ft to pob (Lots 128, 129 & 172)									

Alternate Conservation Owner						Presque Isle County	Parcel Count: 179	Acreage: 161.1	
Parcel ID	Town	Range	Sec	QQ	Q	Subdivision	Project Area	Division	Acres
161884	36N	04E	20	SE	NE		Atlanta Forest Management Unit	FRD	0.1
LERC Comments: Description: Parc com 650 ft W & 1275 ft N of SE cor of SE1/4 of NE1/4; W 80 ft, N 30 ft, E 80 ft, S 30 ft to pob (Lot 344)									
161886	36N	04E	20	SE	NE		Atlanta Forest Management Unit	FRD	0.1
LERC Comments: Description: Parc com 750 ft W & 975 ft N of SE cor of SE1/4 of NE1/4; W 80 ft, N 60 ft, E 80 ft, S 60 ft to pob (Lots 377 & 378)									
161892	36N	04E	20	SE	NE		Atlanta Forest Management Unit	FRD	0.1
LERC Comments: Description: Parc com 1190 ft W & 1275 ft N of SE cor of SE1/4 of NE1/4; W 80 ft, N 30 ft, E 80 ft, S 30 ft to pob (Lot 602)									
161865	36N	04E	20	SE	NE		Atlanta Forest Management Unit	FRD	0.1
LERC Comments: Description: Comm 930 ft W and 1095 ft N of SE cor SE1/4 NE1/4, W 80 ft, N 30 ft, E 80 ft, S 30 ft to beg. (Lot 467, Lake Breeze Grove Subdn)									
161866	36N	04E	20	SE	NE		Atlanta Forest Management Unit	FRD	0.1
LERC Comments: Description: Comm 830 ft W and 1245 ft N of SE cor SE1/4 NE1/4, W 80 ft, N 30 ft, E 80 ft, S 30 ft to beg. (Lot 429, Lake Breeze Grove Subdn)									
161867	36N	04E	20	SE	NE		Atlanta Forest Management Unit	FRD	0.1
LERC Comments: Description: Comm 30 ft W and 1125 ft N of SE cor of SE1/4 NE1/4; W 80 ft, N 30 ft, E 80 ft, S 30 ft to beg. (Lot 38 Lake Breeze Sub)									
161841	36N	04E	20	SE	NE		Atlanta Forest Management Unit	FRD	0.1
LERC Comments: Description: Part of SE1/4 NE1/4 comm 1190 ft W and 165 ft N of SE cor, W 80 ft, N 30 ft, E 80 ft, S 30 ft to beg. (Lot 565, Lake Breeze Grove Subdivision)									

Alternate Conservation Owner						Presque Isle County	Parcel Count: 179	Acreage: 161.1	
Parcel ID	Town	Range	Sec	QQ	Q	Subdivision	Project Area	Division	Acres
161844	36N	04E	20	SE	NE		Atlanta Forest Management Unit	FRD	0.1
LERC Comments: Description: Part of SE1/4 NE1/4 comm 1010 ft W and 465 ft N of SE cor, W 80 ft, N 30 ft, E 80 ft, S 30 ft to beg. (Lot 489, Lake Breeze Grove Subdivision)									
161849	36N	04E	20	SE	NE		Atlanta Forest Management Unit	FRD	0.1
LERC Comments: Description: Part of SE1/4 NE1/4 comm 750 ft W and 1035 ft N of SE cor, W 80 ft, N 30 ft, E 80 ft, S 30 ft to beg. (Lot 379, Lake Breeze Grove Subdivision)									
161858	36N	04E	20	SE	NE		Atlanta Forest Management Unit	FRD	0.1
LERC Comments: Description: Part of SE1/4 NE1/4 comm 290 ft W and 105 ft N of SE cor, W 80 ft, N 30 ft, E 80 ft, S 30 ft to beg. (Lot 133, Lake Breeze Grove Subdivision)									
161859	36N	04E	20	SE	NE		Atlanta Forest Management Unit	FRD	0.1
LERC Comments: Description: Part of SE1/4 NE1/4 comm 210 ft W and 1095 ft N of SE cor, W 80 ft, N 30 ft, E 80 ft, S 30 ft to beg. (Lot 123, Lake Breeze Grove Subdivision)									
161847	36N	04E	20	SE	NE		Atlanta Forest Management Unit	FRD	0.1
LERC Comments: Description: Part of SE1/4 NE1/4 comm 930 ft W and 105 ft N of SE cor, W 80 ft, N 30 ft, E 80 ft, S 30 ft to beg. (Lot 434, Lake Breeze Grove Subdivision)									
161885	36N	04E	20	SE	NE		Atlanta Forest Management Unit	FRD	0.1
LERC Comments: Description: Parc com 750 ft W & 15 ft N of SE cor of SE1/4 of NE1/4; W 80 ft, N 60 ft, E 80 ft, S 60 ft to pob (Lots 345 & 346)									
162065	36N	04E	20	NE	SE		Atlanta Forest Management Unit	FRD	0.1
LERC Comments: Description: Part of NE1/4 SE1/4 comm 1110 ft W and 855 ft N of SE cor, W 80 ft, N 30 ft, E 80 ft, S 30 ft to beg. (Lot 545 Lake Breeze Grove Subdivision)									

Alternate Conservation Owner	Presque Isle County	Parcel Count: 179	Acreage: 161.1
-------------------------------------	----------------------------	-------------------	----------------

Parcel ID	Town	Range	Sec	QQ	Q	Subdivision	Project Area	Division	Acres
-----------	------	-------	-----	----	---	-------------	--------------	----------	-------

162070	36N	04E	20	NE	SE		Atlanta Forest Management Unit	FRD	0.1
LERC Comments: Description: Part of NE1/4 SE1/4 comm 930 ft W and 825 ft N of SE cor, W 80 ft, N 30 ft, E 80 ft, S 30 ft to beg. (Lot 458, Lake Breeze Grove Subdivision)									

162079	36N	04E	20	NE	SE		Atlanta Forest Management Unit	FRD	4.6
LERC Comments: Description: Parc com 210 ft W & 45 ft N of SE cor of NE1/4 of SE1/4 W 160 ft N 1260 ft E 160 ft S 1260 ft to pob.(Lots 88-129 inc., 131-172 inc., of Lake Breeze Grove Sub.)									

162080	36N	04E	20	NE	SE		Atlanta Forest Management Unit	FRD	0.1
LERC Comments: Description: Parc com 1110 ft W & 525 ft N of SE cor of NE1/4 of SE1/4; W 160 ft, N 30 ft, E 160 ft, S 30 ft to pob. (Lots 534 and 577 Lake Breeze Grove Sub.)									

162064	36N	04E	20	NE	SE		Atlanta Forest Management Unit	FRD	0.1
LERC Comments: Description: Part of NE1/4 SE1/4 comm 1190 ft W and 495 ft N of SE cor, W 80 ft, N 30 ft, E 80 ft, S 30 ft to beg. (Lot 576, Lake Breeze Grove Subdivision)									

161878	36N	04E	20	SE	NE		Atlanta Forest Management Unit	FRD	0.3
LERC Comments: Description: Parc com 650 ft W & 1065 ft N of SE cor of SE1/4 of NE1/4; W 80 ft, N 180 ft, E 80 ft, S 180 ft to pob. (Lots 337-342 incl. Lake Breeze Grove Sub.)									

162063	36N	04E	20	NE	SE		Atlanta Forest Management Unit	FRD	0.1
LERC Comments: Description: Part of NE1/4 SE1/4 comm 1190 ft W and 555 ft N of SE cor, W 80 ft, N 30 ft, E 80 ft, S 30 ft to beg. (Lot 578, Lake Breeze Grove Subdivision)									

161874	36N	04E	20	SE	NE		Atlanta Forest Management Unit	FRD	1.4
LERC Comments: Description: Parc com 930 ft W & 135 ft N of SE cor of SE1/4 of NE1/4 W 80 ft S 120 ft W 80 ft N 210 ft E 80 ft N 30 ft W 80 ft N 210 ft E 160 ft S 330 ft to pob. (Lots 435-445 inc., 474-480 inc., 482-488 inc., of Lake Breeze Grove Sub.)									

Alternate Conservation Owner						Presque Isle County	Parcel Count: 179	Acreage: 161.1	
Parcel ID	Town	Range	Sec	QQ	Q	Subdivision	Project Area	Division	Acres
161876	36N	04E	20	SE	NE		Atlanta Forest Management Unit	FRD	4
LERC Comments:									
Description:	Parc com 1110 ft W & 15 ft N of SE cor of SE1/4 of NE1/4 W 160 ft N 90 ft E 80 ft N 90 ft W 80 ft N 960 ft E 80 ft N 30 ft E 80 ft S 1170 ft to pob. (Lots 517-555 inc., 560-562 inc., 566-597 inc., of Lake Breeze Grove Sub.)								
161862	36N	04E	20	SE	NE		Atlanta Forest Management Unit	FRD	0.1
LERC Comments:									
Description:	Part of SE1/4 NE1/4 comm 30 ft W and 75 ft N of SE cor, W 80 ft, N 30 ft, E 80 ft, S 30 ft to beg. (Lot 3, Lake Breeze Grove Subdivision)								
161891	36N	04E	20	SE	NE		Atlanta Forest Management Unit	FRD	0.1
LERC Comments:									
Description:	Parc com 1190 ft W & 135 ft N of SE cor of SE1/4 of NE1/4; W 80 ft, N 30 ft, E 80 ft, S 30 ft to pob (Lot 564)								
1090988	36N	04E	20	SE	NE		Atlanta Forest Management Unit	FRD	0.1
LERC Comments:									
Description:	Parc com 470 ft W & 1125 ft N of SE cor of SE 1/4 of NE 1/4 W 80 ft N 30 ft E 80 ft S 30 ft to pob (Lot 253)								
161888	36N	04E	20	SE	NE		Atlanta Forest Management Unit	FRD	0.2
LERC Comments:									
Description:	Parc com 930 ft W & 15 ft N of SE cor of SE1/4 of NE1/4; W 80 ft, N 90 ft, E 80 ft, S 90 ft to pob (Lots 431, 432 & 433)								
161882	36N	04E	20	SE	NE		Atlanta Forest Management Unit	FRD	0.2
LERC Comments:									
Description:	Parc com 390 ft W & 15 ft N of SE cor of SE1/4 of NE1/4; W 80 ft, N 90 ft, E 80 ft, S 90 ft to pob (Lots 173, 174 & 175)								
162076	36N	04E	20	NE	SE		Atlanta Forest Management Unit	FRD	4.6
LERC Comments:									
Description:	Parc com 750 ft W & 45 ft N of SE cor of NE1/4 of SE1/4 W 160 ft N 1260 ft E 160 ft S 1260 ft to pob. (Lots 346-387 inc., 389-430 inc., of Lake Breeze Grove Sub.)								

Alternate Conservation Owner	Presque Isle County	Parcel Count: 179	Acreage: 161.1
-------------------------------------	----------------------------	-------------------	----------------

Parcel ID	Town	Range	Sec	QQ	Q	Subdivision	Project Area	Division	Acres
-----------	------	-------	-----	----	---	-------------	--------------	----------	-------

161856	36N	04E	20	SE	NE		Atlanta Forest Management Unit	FRD	0.1
LERC Comments: Description: Part of SW1/4 NE1/4 comm 470 ft W and 1065 ft N of SE cor, W 80 ft, N 30 ft, E 80 ft, S 30 ft to beg. (Lot 251, Lake Breeze Grove Subdivision)									

161868	36N	04E	20	SE	NE		Atlanta Forest Management Unit	FRD	0.1
LERC Comments: Description: Comm 390 ft W and 105 ft N of SE cor of SE1/4 NE1/4, W 80 ft, N 30 ft, E 80 ft, S 30 ft to beg. (Lot 176, Lake Breeze Grove Subdivision)									

161894	36N	04E	20	SE	NE		Atlanta Forest Management Unit	FRD	0.2
LERC Comments: Description: Parc com 1110 ft W & 1215 ft N of SE cor of SE 1/4 of NE 1/4; W 80 ft, S 30 ft, W 80 ft, N 60 ft, E 80 ft, N 30 ft, E 80 ft, S 60 ft to pob (Lots 557, 558, 599, 600)									

161883	36N	04E	20	SE	NE		Atlanta Forest Management Unit	FRD	0.1
LERC Comments: Description: Parc com 470 ft W & 1095 ft N of SE cor of SE1/4 of NE1/4; W 80 ft, N 30 ft, E 80 ft, S 30 ft to pob (Lot 252)									

162077	36N	04E	20	NE	SE		Atlanta Forest Management Unit	FRD	4.5
LERC Comments: Description: Parc com 30 ft W & 75 ft N of SE cor of NE1/4 of SE1/4 W 80 ft S 30 ft W 80 ft N 1260 ft E 160 ft S 1140 ft W 80 ft S 30 ft E 80 ft S 60 ft to pob. (Lots 3, 4, 6-43 inc., 45-86 inc., of Lake Breeze Grove Sub.)									

161840	36N	04E	20	SE	NE		Atlanta Forest Management Unit	FRD	0.1
LERC Comments: Description: Part of SE1/4 NE1/4 comm 1190 ft W and 1155 ft N of SE cor, W 80 ft, N 30 ft, E 80 ft, S 30 ft to beg. (Lot 598, Lake Breeze Grove Subdivision)									

161853	36N	04E	20	SE	NE		Atlanta Forest Management Unit	FRD	0.1
LERC Comments: Description: Part of SE1/4 NE1/4 comm 650 ft W and 1245 ft N of SE cor, W 80 ft, N 30 ft, E 80 ft, S 30 ft to beg. (Lot 343, Lake Breeze Grove Subdivision)									

Alternate Conservation Owner						Presque Isle County	Parcel Count: 179	Acreage: 161.1	
Parcel ID	Town	Range	Sec	QQ	Q	Subdivision	Project Area	Division	Acres
161861	36N	04E	20	SE	NE		Atlanta Forest Management Unit	FRD	0.1
LERC Comments: Description: Part of SE1/4 NE1/4 comm 30 ft W and 105 ft N of SE cor, W 80 ft, N 30 ft, E 80 ft, S 30 ft to beg. (Lot 4, Lake Breeze Grove Subdivision)									
162081	36N	04E	20	NE	SE		Atlanta Forest Management Unit	FRD	0.8
LERC Comments: Description: Parc com 1110 ft W & 585 ft N of SE cor of NE1/4 of SE1/4; W 160 ft, N 120 ft, E 80 ft, N 150 ft, E 80 ft, S 270 ft to pob. (Lots 536-544 incl., 579-582 incl. Lake Breeze Grove Sub.)									
162083	36N	04E	20	NE	SE		Atlanta Forest Management Unit	FRD	1.8
LERC Comments: Description: Parc com 930 ft W & 855 ft N of SE cor of NE1/4 of SE1/4; W 80 ft, S 60 ft, W 80 ft, N 510 ft, E 160 ft, S 450 ft to pob. (Lots 459-473 incl, 500-516 incl. Lake Breeze Grove Sub.)									
162498	36N	04E	21	NW	SW		Atlanta Forest Management Unit	FRD	0.2
LERC Comments: Description: Commencing 1010 ft West and 465 ft North of SE cor of NW1/4 of SW1/4; West 80 ft, North 90 ft, East 80 ft, South 90 ft to beginning. Lots 489-491-490 (part of Lake Breeze Grove Subdivision)									
162502	36N	04E	21	NW	SW		Atlanta Forest Management Unit	FRD	3.4
LERC Comments: Description: Parc com 390 ft W & 345 ft N of SE cor of NW1/4 of SW1/4 W 160 ft N 330 ft E 80 ft N 90 ft W 80 ft N 540 ft E 160 ft S 960 ft to pob. (Lots 184-215 inc., 227-237 inc., 241-258 inc., of Lake Breeze Grove Sub.)									
162463	36N	04E	21	NE	SW		Atlanta Forest Management Unit	FRD	0.8
LERC Comments: Description: Parcel com 930 ft W & 1005 ft N of SE cor of NE1/4 of SW1/4 W 80 ft, N 180 ft, W 80 ft, N 120 ft, E 160 ft, S 300 ft to POB Lots 464 to 473, 513 to 516									
162437	36N	04E	21	NE	SW		Atlanta Forest Management Unit	FRD	0.1
LERC Comments: Description: Part of NE1/4 SW1/4 comm 390 ft W and 225 ft N of SE cor, W 80 ft, N 30 ft, E 80 ft, S 30 ft to beg. (Lot 180, Lake Breeze Grove Subdivision)									

Alternate Conservation Owner						Presque Isle County	Parcel Count: 179	Acreage: 161.1	
Parcel ID	Town	Range	Sec	QQ	Q	Subdivision	Project Area	Division	Acres
162449	36N	04E	21	NE	SW		Atlanta Forest Management Unit	FRD	2.2
LERC Comments:									
Description: Parc com 210 ft W & 705 ft N of SE cor of NE1/4 of SW1/4 W 160 ft N 600 ft E 160 ft S 600 ft to pob. (Lots 110-129 inc., 153-172 inc., of Lake Breeze Grove Sub.)									
162488	36N	04E	21	NW	SW		Atlanta Forest Management Unit	FRD	0.1
LERC Comments:									
Description: Part of NW1/4 SW1/4 comm 390 ft W and 135 ft N of SE cor, W 80 ft, N 30 ft, E 80 ft, S 30 ft to beg. (Lot 177, Lake Breeze Grove Subdivision)									
162497	36N	04E	21	NW	SW		Atlanta Forest Management Unit	FRD	0.1
LERC Comments:									
Description: Part of NW1/4 SW1/4 comm 30 ft W and 675 ft N of SE cor, W 80 ft, N 30 ft, E 80 ft, S 30 ft to beg. (Lot 23, Lake Breeze Grove Subdivision)									
162453	36N	04E	21	NE	SW		Atlanta Forest Management Unit	FRD	4.3
LERC Comments:									
Description: Parc com 1110 ft W & 105 ft N of SE cor of NE1/4 of SW1/4 W 160 ft N 360 ft E 80 ft N 30 ft W 80 ft N 810 ft E 80 ft S 30 ft E 80 ft S 1170 ft to pob. (Lots 520-558 inc., 563-574 inc., 576-602 inc., of Lake Breeze Grove Sub.)									
162455	36N	04E	21	NE	SW		Atlanta Forest Management Unit	FRD	0.1
LERC Comments:									
Description: Parc com 110 ft W & 675 ft N of SE cor of NE1/4 of SW1/4 W 80 ft N 30 ft E 80 ft S 30 ft to pob. (Lot 66, Lake Breeze Grove Sub.)									
162461	36N	04E	21	NE	SW		Atlanta Forest Management Unit	FRD	0.8
LERC Comments:									
Description: Parc com 570 ft W & 165 ft N of SE cor of NE1/4 of SW1/4; W 80 ft, S 30 ft, W 80 ft, N 150 ft, E 80 ft, N 180 ft, E 80 ft, S 300 ft to pob (Lots 264 to 273, 306 to 310)									
162417	36N	04E	21	SW	NW		Atlanta Forest Management Unit	FRD	4.7
LERC Comments:									
Description: Parc com 1110 ft W & 15 ft N of SE cor of SW1/4 of NW1/4 W 160 ft N 1290 ft E 160 ft S 1290 ft to pob. (Lots 517-602 inc., of Lake Breeze Grove Sub.)									

Alternate Conservation Owner						Presque Isle County	Parcel Count: 179	Acreage: 161.1	
Parcel ID	Town	Range	Sec	QQ	Q	Subdivision	Project Area	Division	Acres
162465	36N	04E	21	NE	SW		Atlanta Forest Management Unit	FRD	0.1
LERC Comments: Description: (Parc com 290 ft W & 675 ft N of SE cor of NE1/4 of SW1/4; W 80 ft, N 30 ft, E 80 ft, S 30 ft to POB. (Lot 152, Lake Breeze)									
162424	36N	04E	21	NE	SW		Atlanta Forest Management Unit	FRD	0.1
LERC Comments: Description: Part of NE1/4 SW1/4 comm 1010 ft W and 135 ft N of SE cor, W 80 ft, N 30 ft, E 80 ft, S 30 ft to beg. (Lot 478, Lake Breeze Grove Subdivision)									
162435	36N	04E	21	NE	SW		Atlanta Forest Management Unit	FRD	0.1
LERC Comments: Description: Part of NE1/4 SW1/4 comm 570 ft W and 465 ft N of SE cor, W 80 ft, N 30 ft, E 80 ft, S 30 ft to beg. (Lot 274, Lake Breeze Grove Subdivision)									
162442	36N	04E	21	NE	SW		Atlanta Forest Management Unit	FRD	0.1
LERC Comments: Description: Part of NE1/4 SW1/4 comm 110 ft W and 705 ft N of SE cor, W 80 ft, N 30 ft, E 80 ft, S 30 ft to beg. (Lot 67, Lake Breeze Grove Subdivision)									
162495	36N	04E	21	NW	SW		Atlanta Forest Management Unit	FRD	0.1
LERC Comments: Description: Part of NW1/4 SW1/4 comm 110 ft W and 105 ft N of SE cor, W 80 ft, N 30 ft, E 80 ft, S 30 ft to beg. (Lot 47, Lake Breeze Grove Subdivision)									
162471	36N	04E	21	NW	SW		Atlanta Forest Management Unit	FRD	0.1
LERC Comments: Description: Part of NW1/4 SW1/4 comm 1110 ft W and 135 ft N of SE cor, W 80 ft, N 30 ft, E 80 ft, S 30 ft to beg. (Lot 521, Lake Breeze Grove Subdivision)									
162451	36N	04E	21	NE	SW		Atlanta Forest Management Unit	FRD	2.6
LERC Comments: Description: Parc com 570 ft W & 495 ft N of SE cor of NE1/4 of SW1/4 W 80 ft N 180 ft W 80 ft N 630 ft E 160 ft S 360 ft W 80 ft S 30 ft E 80 ft S 420 ft to pob. (Lots 275-288 inc., 290-301 inc., 324-344 inc., of Lake Breeze Grove Sub.)									

Alternate Conservation Owner						Presque Isle County	Parcel Count: 179	Acreage: 161.1	
Parcel ID	Town	Range	Sec	QQ	Q	Subdivision	Project Area	Division	Acres
162479	36N	04E	21	NW	SW		Atlanta Forest Management Unit	FRD	0.1
LERC Comments: Description: Part of NW1/4 SW1/4 comm 650 ft W and 1215 ft N of SE cor, W 80 ft, N 30 ft, E 80 ft, S 30 ft to beg. (Lot 342, Lake Breeze Grove Subdivision)									
162467	36N	04E	21	NW	SW		Atlanta Forest Management Unit	FRD	0.1
LERC Comments: Description: Part of NW1/4 SW1/4 comm 1190 ft W and 435 ft N of SE cor, W 80 ft, N 30 ft, E 80 ft, S 30 ft to beg. (Lot 574, Lake Breeze Grove Subdivision)									
162469	36N	04E	21	NW	SW		Atlanta Forest Management Unit	FRD	0.1
LERC Comments: Description: Part of NW1/4 SW1/4 comm 1190 ft W and 135 ft N of SE cor, W 80 ft, N 30 ft, E 80 ft, S 30 ft to beg. (Lot 564, Lake Breeze Grove Subdivision)									
162476	36N	04E	21	NW	SW		Atlanta Forest Management Unit	FRD	0.1
LERC Comments: Description: Part of NW1/4 SW1/4 comm 830 ft W and 1185 ft N of SE cor, W 80 ft, N 30 ft, E 80 ft, S 30 ft to beg. (Lot 427, Lake Breeze Grove Subdivision)									
162477	36N	04E	21	NW	SW		Atlanta Forest Management Unit	FRD	0.1
LERC Comments: Description: Part of NW1/.4 SW1/4 comm 830 ft W and 735 ft N of SE cor, W 80 ft, N 30 ft, E 80 ft, S 30 ft to beg. (Lot 412, Lake Breeze Grove Subdivision)									
162478	36N	04E	21	NW	SW		Atlanta Forest Management Unit	FRD	0.1
LERC Comments: Description: Part of NW1/4 SW1/4 comm 750 ft W and 735 ft N of SE cor, W 80 ft, N 30 ft, E 80 ft, S 30 ft to beg. (Lot 369, Lake Breeze Grove Subdivision)									
162426	36N	04E	21	NE	SW		Atlanta Forest Management Unit	FRD	0.1
LERC Comments: Description: Part of NE1/4 SW1/4 comm 930 ft W and 315 ft N of SE cor, W 80 ft, N 30 ft, E 80 ft, S 30 ft to beg. (Lot 441, Lake Breeze Grove Subdivision)									

Alternate Conservation Owner						Presque Isle County	Parcel Count: 179	Acreage: 161.1
Parcel ID	Town	Range	Sec	QQ	Q	Subdivision	Project Area	Division Acres
162452	36N	04E	21	NE	SW		Atlanta Forest Management Unit	FRD 4.2
LERC Comments: Description: Parc com 750 ft W & 135 ft N of SE cor of NE1/4 of SW1/4 W 160 ft N 810 ft E 80 ft N 30 ft W 80 ft N 330 ft E 160 ft S 1170 ft to pob. (Lots 349-387 inc., 392-418 inc., 420-430 inc., of Lake Breeze Grove Sub.)								
162503	36N	04E	21	NW	SW		Atlanta Forest Management Unit	FRD 3.4
LERC Comments: Description: Parc com 570 ft W & 495 ft N of SE cor of NW1/4 of SW1/4 W 80 ft S 420 ft W 80 ft N 600 ft E 80 ft N 30 ft W 80 ft N 510 ft E 160 ft S 720 ft to pob. (Lots 275-298 inc., 304-323 inc., 325-341 inc., of Lake Breeze Grove Sub.)								
162504	36N	04E	21	NW	SW		Atlanta Forest Management Unit	FRD 2.4
LERC Comments: Description: Parc com 750 ft W & 75 ft N of SE cor of NW1/4 of SW1/4 W 160 ft N 660 ft E 160 ft S 240 ft W 80 ft S 30 ft E 80 ft S 390 ft to pob. (Lots 347-359 inc., 361-368 inc., 390-411 inc., of Lake Breeze Grove Sub.)								
162447	36N	04E	21	NE	SW		Atlanta Forest Management Unit	FRD 0.1
LERC Comments: Description: Comm 210 ft W and 465 ft N of SE cor of NE1/4 SW1/4, W 80 ft, N 30 ft, E 80 ft, S 30 ft to beg. (Lot 102, Lake Breeze Grove Subdivision)								
162462	36N	04E	21	NE	SW		Atlanta Forest Management Unit	FRD 0.1
LERC Comments: Description: Parc com 930 ft W & 945 ft N of SE cor of NE1/4 of SW1/4; W 80 ft, N 60 ft, E 80 ft, S 60 ft to pob (Lots 462 & 463)								
162481	36N	04E	21	NW	SW		Atlanta Forest Management Unit	FRD 0.1
LERC Comments: Description: Part of NW1/4 SW1/4 comm 570 ft W and 465 ft N of SE cor, W 80 ft, N 30 ft, E 80 ft, S 30 ft to beg. (Lot 274, Lake Breeze Grove Subdivision)								
162492	36N	04E	21	NW	SW		Atlanta Forest Management Unit	FRD 0.1
LERC Comments: Description: Part of NW1/4 SW1/4 comm 290 ft W and 705 ft N of SE cor, W 80 ft, N 30 ft, E 80 ft, S 30 ft to beg. (Lot 153, Lake Breeze Grove Subdivision)								

Alternate Conservation Owner	Presque Isle County	Parcel Count: 179	Acreage: 161.1
-------------------------------------	----------------------------	-------------------	----------------

Parcel ID	Town	Range	Sec	QQ	Q	Subdivision	Project Area	Division	Acres
-----------	------	-------	-----	----	---	-------------	--------------	----------	-------

162472	36N	04E	21	NW	SW		Atlanta Forest Management Unit	FRD	0.1
LERC Comments: Description: Part of NW1/4 SW1/4 comm 1110 ft W and 105 ft N of SE cor, W 80 ft, N 30 ft, E 80 ft, S 30 ft to beg. (Lot 520, Lake Breeze Grove Subdivision)									

162409	36N	04E	21	SW	NW		Atlanta Forest Management Unit	FRD	0.1
LERC Comments: Description: Commencing 30 ft West and 615 ft North of SE cor of SW1/4 of NW1/4; West 80 ft, North 30 ft, East 80 ft, South 30 ft to beginning. (Lot 21, Lake Breeze Grove Subdivision)									

162430	36N	04E	21	NE	SW		Atlanta Forest Management Unit	FRD	0.1
LERC Comments: Description: Part of NE1/4 SW1/4 comm 830 ft W and 945 ft N of SE cor, W 80 ft, N 30 ft, E 80 ft, S 30 ft to beg. (Lot 419, Lake Breeze Grove Subdivision)									

162439	36N	04E	21	NE	SW		Atlanta Forest Management Unit	FRD	0.1
LERC Comments: Description: Part of NE1/4 SW1/4 comm 210 ft W and 675 ft N of SE cor, W 80 ft, N 30 ft, E 80 ft, S 30 ft to beg. (Lot 109, Lake Breeze Grove Subdivision)									

162446	36N	04E	21	NE	SW		Atlanta Forest Management Unit	FRD	0.1
LERC Comments: Description: Part of NE1/4 SW1/4 comm 1190 ft W and 465 ft N of SE cor, W 80 ft, N 30 ft, E 80 ft, S 30 ft to beg. (Lot 575, Lake Breeze Grove Subdivision)									

162456	36N	04E	21	NE	SW		Atlanta Forest Management Unit	FRD	1.5
LERC Comments: Description: Parc com 930 ft W & 165 ft N of SE cor of NE1/4 of SW1/4 W 160 ft N 330 ft E 80 ft N 240 ft E 80 ft S 390 ft W 80 ft S 60 ft E 80 ft S 120 ft to pob. (Lots 436-439 incl, 442-454 incl., 479-489 incl. Lake Breeze Grove Sub.)									

162411	36N	04E	21	SW	NW		Atlanta Forest Management Unit	FRD	4.1
LERC Comments: Description: Parc com 30 ft W & 15 ft N of SE cor of SW1/4 of NW1/4 W 160 ft N 1200 ft E 80 ft S 150 ft E 80 ft S 420 ft W 80 ft S 30 ft E 80 ft S 600 ft to pob. (Lots 1-20 inc., 22-35 inc., 44-83 inc., of Lake Breeze Grove Sub.)									

Alternate Conservation Owner						Presque Isle County	Parcel Count: 179	Acreage: 161.1	
Parcel ID	Town	Range	Sec	QQ	Q	Subdivision	Project Area	Division	Acres
162412	36N	04E	21	SW	NW		Atlanta Forest Management Unit	FRD	4.7
LERC Comments: Description: Parc com 210 ft W & 15 ft N of SE cor of SW1/4 of NW1/4 W 160 ft N 1290 ft E 160 ft S 1290 ft to pob. (Lots 87-172 inc., of Lake Breeze Grove Sub.)									
162413	36N	04E	21	SW	NW		Atlanta Forest Management Unit	FRD	4.7
LERC Comments: Description: Parc com 390 ft W & 15 ft N of SE cor of SW1/4 of NW1/4 W 160 ft N 1290 ft E 160 ft S 1290 ft to pob. (Lots 173-258 inc., of Lake Breeze Grove Sub.)									
162414	36N	04E	21	SW	NW		Atlanta Forest Management Unit	FRD	4.7
LERC Comments: Description: Parc com 570 ft W & 15 ft N of SE cor of SW1/4 of NW1/4 W 160 ft N 1290 ft E 160 ft S 1290 ft to pob. (Lots 259-344 inc., of Lake Breeze Grove Sub.)									
162415	36N	04E	21	SW	NW		Atlanta Forest Management Unit	FRD	4.7
LERC Comments: Description: Parc com 750 ft W & 15 ft N of SE cor of SW1/4 of NW1/4 W 160 ft N 1290 ft E 160 ft S 1290 ft to pob. (Lots 345-430 inc., of Lake Breeze Grove Sub.)									
162517	36N	04E	21	NW	SW		Atlanta Forest Management Unit	FRD	0.1
LERC Comments: Description: Parc com 470 ft W & 705 ft N of SE cor of NW1/4 of SW1/4; W 80 ft, N 30 ft, E 80 ft, S 30 ft to pob (Lot 239)									
162519	36N	04E	21	NW	SW		Atlanta Forest Management Unit	FRD	0.4
LERC Comments: Description: Parc com 1190 ft W & 495 ft N of SE cor of NW1/4 of SW1/4; W 80 ft, N 240 ft, E 80 ft, S 240 ft to pob (Lots 576 to 583)									
162487	36N	04E	21	NW	SW		Atlanta Forest Management Unit	FRD	0.1
LERC Comments: Description: Part of NW1/4 SW1/4 comm 390 ft W and 315 N of SE cor, W 80 ft, N 30 ft, E 80 ft, S 30 ft to beg. (Lot 183, Lake Breeze Grove Subdivision)									

Alternate Conservation Owner						Presque Isle County	Parcel Count: 179	Acreage: 161.1	
Parcel ID	Town	Range	Sec	QQ	Q	Subdivision	Project Area	Division	Acres
162493	36N	04E	21	NW	SW		Atlanta Forest Management Unit	FRD	0.1
LERC Comments: Description: Part of NW1/4 SW1/4 comm 290 ft W and 105 ft N of SE cor, W 80 ft, N 30 ft, E 80 ft, S 30 ft to beg. (Lot 133, Lake Breeze Grove Subdivision)									
162499	36N	04E	21	NW	SW		Atlanta Forest Management Unit	FRD	0.2
LERC Comments: Description: Comm 1190 ft W and 735 ft N of SE cor of NW1/4 SW1/4, W 80 ft, N 90 ft, E 80 ft, S 90 ft to beg. (Lots 584-585-586, Lake Breeze Grove Subdn)									
162501	36N	04E	21	NW	SW		Atlanta Forest Management Unit	FRD	3.7
LERC Comments: Description: Parc com 210 ft W & 105 ft N of SE cor of NW1/4 of SW1/4 W 80 ft N 30 ft W 80 ft N 570 ft E 80 ft N 60 ft W 80 ft N 390 ft E 160 ft S 1050 ft to pob. (Lots 90-124 inc., 134-152 inc., 155-167 inc., of Lake Breeze Grove Sub.)									
162506	36N	04E	21	NW	SW		Atlanta Forest Management Unit	FRD	4.1
LERC Comments: Description: Parc com 30 ft W & 135 ft N of SE cor of NW1/4 of SW1/4 W 160 ft N 1170 ft E 80 ft S 90 ft E 80 ft S 510 ft W 80 ft S 30 ft E 80 ft S 540 ft to pob. (Lots 5-22 inc., 24-40 inc., 48-86 inc., of Lake Breeze Grove Sub.)									
162508	36N	04E	21	NW	SW		Atlanta Forest Management Unit	FRD	1.4
LERC Comments: Description: Parc com 930 ft W & 75 ft N of SE cor of NW1/4 of SW1/4 W 160 ft N 390 ft E 80 ft S 30 ft E 80 ft S 360 ft to pob. (Lots 433-444 incl., 476-488 incl., Lake Breeze Grove Sub.)									
162512	36N	04E	21	NW	SW		Atlanta Forest Management Unit	FRD	1.8
LERC Comments: Description: Parc com 750 ft W & 765 ft N of SE cor of NW1/4 of SW1/4; W 160 ft, N 420 ft, E 80 ft, N 90 ft, W 80 ft, N 30 ft, E 160 ft, S 540 ft to pob. (Lots 370-387 incl, 413-426 incl and 430 of Lake Breeze Grove Sub.)									
162496	36N	04E	21	NW	SW		Atlanta Forest Management Unit	FRD	0.1
LERC Comments: Description: Part of NW1/4 SW1/4 comm 30 ft W and 1245 ft N of SE cor, W 80 ft, N 30 ft, E 80 ft, S 30 ft to beg. (Lot 42, Lake Breeze Grove Subdivision)									

Alternate Conservation Owner

Presque Isle County

Parcel Count: 179

Acreage: 161.1

Parcel ID	Town	Range	Sec	QQ	Q	Subdivision	Project Area	Division	Acres
162489	36N	04E	21	NW	SW		Atlanta Forest Management Unit	FRD	0.1
LERC Comments: Description: Part of NW1/4 SW1/4 comm 290 ft W and 1245 ft N of SE cor, W 80 ft, N 30 ft, E 80 ft, S 30 ft to beg. (Lot 171, Lake Breeze Grove Subdivision)									
162490	36N	04E	21	NW	SW		Atlanta Forest Management Unit	FRD	0.1
LERC Comments: Description: Part of NW1/4 SW1/4 comm 290 ft W and 1215 ft N of SE cor, W 80 ft, N 30 ft, E 80 ft, S 30 ft to beg. (Lot 170, Lake Breeze Grove Subdivision)									
162475	36N	04E	21	NW	SW		Atlanta Forest Management Unit	FRD	0.1
LERC Comments: Description: Part of NW1/4 SW1/4 comm 830 ft W and 1215 ft N of SE cor, W 80 ft, N 30 ft, E 80 ft, S 30 ft to beg. (Lot 428, Lake Breeze Grove Subdivision)									
162458	36N	04E	21	NE	SW		Atlanta Forest Management Unit	FRD	0.6
LERC Comments: Description: Parc com 650 ft W & 315 ft N of SE cor of NE1/4 of SW1/4; W 80 ft, N 330 ft, E 80 ft, S 330 ft to pob. (Lots 312-322 incl of Lake Breeze Grove Sub.)									
162464	36N	04E	21	NE	SW		Atlanta Forest Management Unit	FRD	1.4
LERC Comments: Description: Parcel com 210 ft W & 315 ft N of SE cor of NE1/4 of SW1/4, W 80 ft, S 60 ft, W 80 ft, N 420 ft, E 160 ft, S 180 ft, W 80 ft., S 30 ft, E 80 ft, S 150 ft to POB Lots 97 to 101, 103 to 108, 138 to 151									
162421	36N	04E	21	NE	SW		Atlanta Forest Management Unit	FRD	0.1
LERC Comments: Description: Part of NE1/4 SW1/4 comm 1110 ft W and 1275 ft N of SE cor, W 80 ft, N 30 ft, E 80 ft, S 30 ft to beg. (Lot 559, Lake Breeze Grove Subdivision)									
162423	36N	04E	21	NE	SW		Atlanta Forest Management Unit	FRD	0.1
LERC Comments: Description: Part of NE1/4 SW1/4 comm 1010 ft W and 495 ft N of SE cor, W 80 ft, N 30 ft, E 80 ft, S 30 ft to beg. (Lot 490, Lake Breeze Grove Subdivision)									

Alternate Conservation Owner						Presque Isle County	Parcel Count: 179	Acreage: 161.1	
Parcel ID	Town	Range	Sec	QQ	Q	Subdivision	Project Area	Division	Acres
162425	36N	04E	21	NE	SW		Atlanta Forest Management Unit	FRD	0.1
LERC Comments:									
Description: Part of NE1/4 SW1/4 comm 930 ft W and 735 ft N of SE cor, W 80 ft, N 30 ft, E 80 ft, S 30 ft to beg. (Lot 455, Lake Breeze Grove Subdivision)									
162432	36N	04E	21	NE	SW		Atlanta Forest Management Unit	FRD	0.1
LERC Comments:									
Description: Part of NE1/4 SW1/4 comm 650 ft W and 645 ft N of SE cor, W 80 ft, N 30 ft, E 80 ft, S 30 ft to beg. (Lot 323, Lake Breeze Grove Subdivision)									
162434	36N	04E	21	NE	SW		Atlanta Forest Management Unit	FRD	0.1
LERC Comments:									
Description: Part of NE1/4 SW1/4 comm 570 ft W and 915 ft N of SE cor, W 80 ft, N 30 ft, E 80 ft, S 30 ft to beg. (Lot 289, Lake Breeze Grove Subdivision)									
162444	36N	04E	21	NE	SW		Atlanta Forest Management Unit	FRD	0.1
LERC Comments:									
Description: Part of NE1/4 SW1/4 comm 30 ft W and 765 ft N of SE cor, W 80 ft, N 30 ft, E 80 ft, S 30 ft to beg. (Lot 26, Lake Breeze Grove Subdivision)									
162450	36N	04E	21	NE	SW		Atlanta Forest Management Unit	FRD	4.1
LERC Comments:									
Description: Parc com 390 ft W & 165 ft N of SE cor of NE1/4 of SW1/4 W 160 ft N 1140 ft E 160 ft S 1020 ft W 80 ft S 60 ft E 80 ft S 60 ft to pob. (Lots 178, 179, 182-215 inc., 221-258 inc., of Lake Breeze GroveSub.)									
162438	36N	04E	21	NE	SW		Atlanta Forest Management Unit	FRD	0.1
LERC Comments:									
Description: Part of NE1/4 SW1/4 comm 290 ft W and 225 ft N of SE cor, W 80 ft, N 30 ft, E 80 ft, S 30 ft to beg. (Lot 137, Lake Breeze Grove Subdivision)									
162480	36N	04E	21	NW	SW		Atlanta Forest Management Unit	FRD	0.1
LERC Comments:									
Description: Part of NW1/4 SW1/4 comm 650 ft W and 675 ft N of SE cor, W 80 ft, N 30 ft, E 80 ft, S 30 ft to beg. (Lot 324, Lake Breeze Grove Subdivision)									

Alternate Conservation Owner

Presque Isle County

Parcel Count: 179

Acreage: 161.1

Parcel ID	Town	Range	Sec	QQ	Q	Subdivision	Project Area	Division	Acres
162483	36N	04E	21	NW	SW		Atlanta Forest Management Unit	FRD	0.1
LERC Comments: Description: Part of NW1/4 SW1/4 comm 470 ft W and 735 ft N of SE cor, W 80 ft, N 30 ft, E 80 ft, S 30 ft to beg. (Lot 240, Lake Breeze Grove Subdivision)									
162494	36N	04E	21	NW	SW		Atlanta Forest Management Unit	FRD	0.1
LERC Comments: Description: Part of NW1/4 SW1/4 comm 210 ft W and 1155 ft N of SE cor, W 80 ft, N 30 ft, E 80 ft, S 30 ft to beg. (Lot 125, Lake Breeze Grove Subdivision)									
162505	36N	04E	21	NW	SW		Atlanta Forest Management Unit	FRD	3.4
LERC Comments: Description: Parc com 1110 ft W & 165 ft N of SE cor of NW1/4 of SW1/4 W 80 ft N 30 ft W 80 ft N 240 ft E 80 ft N 390 ft W 80 ft N 480 ft E 160 ft S 1140 ft to pob. (Lots 522-559 inc., 566-573 inc., 587-602 inc., of Lake Breeze Grove Sub.)									
162457	36N	04E	21	NE	SW		Atlanta Forest Management Unit	FRD	0.2
LERC Comments: Description: Parc com 210 ft W & 195 ft N of SE cor of NE1/4 of SW1/4; W 160 ft, N 30 ft, E 80 ft, N 60 ft, E 80 ft, S 90 ft to pob. Lots 93-95 incl and 136 of Lake Breeze Grove Sub.)									
162516	36N	04E	21	NW	SW		Atlanta Forest Management Unit	FRD	0.1
LERC Comments: Description: Parc com 30 ft W & 105 ft N of SE cor of NW1/4 of SW1/4; W 80 ft, N 30 ft, E 80 ft, S 30 ft to pob (Lot 4)									
162443	36N	04E	21	NE	SW		Atlanta Forest Management Unit	FRD	0.1
LERC Comments: Description: Part of NE1/4 SW1/4 comm 30 ft W and 975 ft N of SE cor, W 80 ft, N 30 ft, E 80 ft, S 30 ft to beg. (Lot 33, Lake Breeze Grove Subdivision)									
162448	36N	04E	21	NE	SW		Atlanta Forest Management Unit	FRD	1.9
LERC Comments: Description: Parc com 30 ft W & 795 ft N of SE cor of NE1/4 of SW1/4 W 80 ft S 60 ft W 80 ft N 570 ft E 160 ft S 300 ft W 80 ft S 30 ft E 80 ft S 180 ft to pob. (Lots 27-32 inc., 34-43 inc., 68-86 inc., of Lake Breeze Grove Sub.)									

Alternate Conservation Owner						Presque Isle County	Parcel Count: 179	Acreage: 161.1	
Parcel ID	Town	Range	Sec	QQ	Q	Subdivision	Project Area	Division	Acres
162507	36N	04E	21	NW	SW		Atlanta Forest Management Unit	FRD	0.8
LERC Comments: Description: Parc com 390 ft W & 75 ft N of SE cor of NW1/4 of SW1/4 W 80 ft N 30 ft W 80 ft N 210 ft E 160 ft S 150 ft W 80 ft S 30 ft E 80 ft S 60 ft to pob. (Lots 175 and 176, 178-182 incl., 219-225 incl., Lake Breeze Grove Sub.)									
162468	36N	04E	21	NW	SW		Atlanta Forest Management Unit	FRD	0.1
LERC Comments: Description: Part of NW1/4 SW1/4 comm 1190 ft W and 165 ft N of SE cor, W 80 ft, N 30 ft, E 80 ft, S 30 ft to beg. (Lot 565, Lake Breeze Grove Subdivision)									
162416	36N	04E	21	SW	NW		Atlanta Forest Management Unit	FRD	4.7
LERC Comments: Description: Parc com 930 ft W & 15 ft N of SE cor of SW1/4 of NW1/4 W 160 ft N 1290 ft E 160 ft S 1290 ft to pob. (Lots 431-516 inc., of Lake Breeze Grove Sub.)									
162459	36N	04E	21	NE	SW		Atlanta Forest Management Unit	FRD	1.5
LERC Comments: Description: Parc com 930 ft W & 765 ft N of SE cor of NE1/4 of SW1/4; W 80 ft, S 240 ft, W 80 ft, N 630 ft, E 80 ft, S 210 ft, E 80 ft, S 180 ft to pob. (Lots 456-461 incl and 491-511 incl of Lake Breeze Grove Sub.)									
162473	36N	04E	21	NW	SW		Atlanta Forest Management Unit	FRD	0.1
LERC Comments: Description: Part of NW1/4 SW1/4 comm 1110 ft W and 75 ft N of SE cor, W 80 ft, N 30 ft, E 80 ft, S 30 ft to beg. (Lot 519, Lake Breeze Grove Subdivision)									
162485	36N	04E	21	NW	SW		Atlanta Forest Management Unit	FRD	0.1
LERC Comments: Description: Part of NW1/4 SW1/4 comm 470 ft W and 315 ft N of SE cor, W 80 ft, N 30 ft, E 80 ft, S 30 ft to beg. (Lot 226, Lake Breeze Grove Subdivision)									
162486	36N	04E	21	NW	SW		Atlanta Forest Management Unit	FRD	0.1
LERC Comments: Description: Part of NW1/4 SW1/4 comm 470 ft W and 45 ft N of SE cor, W 80 ft, N 30 ft, E 80 ft, S 30 ft to beg. (Lot 217, Lake Breeze Grove Subdivision)									

Alternate Conservation Owner						Presque Isle County	Parcel Count: 179	Acreage: 161.1	
Parcel ID	Town	Range	Sec	QQ	Q	Subdivision	Project Area	Division	Acres
162515	36N	04E	21	NW	SW		Atlanta Forest Management Unit	FRD	0.1
LERC Comments: Description: Parc com 1190 ft W & 45 ft N of SE cor of NW1/4 of SW1/4; W 80 ft, N 60 ft, E 80 ft, S 60 ft to pob. (Lots 561 & 562)									
162470	36N	04E	21	NW	SW		Atlanta Forest Management Unit	FRD	0.1
LERC Comments: Description: Part of NW1/4 SW1/4 comm 1190 ft W and 105 ft N of SE cor, W 80 ft, N 30 ft, E 80 ft, S 30 ft to beg. (Lot 563, Lake Breeze Grove Subdivision)									
162474	36N	04E	21	NW	SW		Atlanta Forest Management Unit	FRD	0.1
LERC Comments: Description: Part of NW1/4 SW1/4 comm 830 ft W and 1245 ft N of SE cor, W 80 ft, N 30 ft, E 80 ft, S 30 ft to beg. (Lot 429, Lake Breeze Grove Subdivision)									
162454	36N	04E	21	NE	SW		Atlanta Forest Management Unit	FRD	1.8
LERC Comments: Description: Parc com 30 ft W & 225 ft N of SE cor of NE1/4 of SW1/4 W 160 ft N 450 ft E 80 ft N 90 ft E 80 ft S 150 ft W 80 ft S 30 ft E 80 ft S 360 ft to pob. (Lots 8-19 inc., 21-25 inc., 51-65 inc., of Lake Bre									
162427	36N	04E	21	NE	SW		Atlanta Forest Management Unit	FRD	0.1
LERC Comments: Description: Part of NE1/4 SW1/4 comm 930 ft W and 135 ft N of SE cor, W 80 ft, N 30 ft, E 80 ft, S 30 ft to beg. (Lot 435, Lake Breeze Grove Subdivision)									
162491	36N	04E	21	NW	SW		Atlanta Forest Management Unit	FRD	0.1
LERC Comments: Description: Part of NW1/4 SW1/4 comm 290 ft W and 735 ft N of SE cor, W 80 ft, N 30 ft, E 80 ft, S 30 ft to beg. (Lot 154, Lake Breeze Grove Subdivision)									
162445	36N	04E	21	NE	SW		Atlanta Forest Management Unit	FRD	0.1
LERC Comments: Description: Part of NE1/4 SW1/4 comm 30 ft W and 585 ft N of SE cor, W 80 ft, N 30 ft, E 80 ft, S 30 ft to beg. (Lot 20, Lake Breeze Grove Subdivision)									

Alternate Conservation Owner						Presque Isle County	Parcel Count: 179	Acreage: 161.1	
Parcel ID	Town	Range	Sec	QQ	Q	Subdivision	Project Area	Division	Acres
162513	36N	04E	21	NW	SW		Atlanta Forest Management Unit	FRD	0.1
LERC Comments:									
Description: Parc com 30 ft W & 1275 ft N of SE cor of NW1/4 of SW1/4; W 80 ft, N 30 ft, E 80 ft, S 30 ft to pob. (Lot 43)									
162484	36N	04E	21	NW	SW		Atlanta Forest Management Unit	FRD	0.1
LERC Comments:									
Description: Part of NW1/4 SW1/4 comm 470 ft W and 675 ft N of SE cor, W 80 ft, N 30 ft, E 80 ft, S 30 ft to beg. (Lot 238, Lake Breeze Grove Subdivision)									
162433	36N	04E	21	NE	SW		Atlanta Forest Management Unit	FRD	0.1
LERC Comments:									
Description: Part of NE1/4 SW1/4 comm 650 ft W and 285 ft N of SE cor, W 80 ft, N 30 ft, E 80 ft, S 30 ft to beg. (Lot 311, Lake Breeze Grove Subdivision)									
162518	36N	04E	21	NW	SW		Atlanta Forest Management Unit	FRD	2.8
LERC Comments:									
Description: Parc com 930 ft W & 525 ft N of SE cor of NW1/4 of SW1/4; W 80 ft, N 30 ft, W 80 ft, N 750 ft, E 160 ft, S 780 ft to pob (Lots 448 to 473 & 492 to 516)									
162514	36N	04E	21	NW	SW		Atlanta Forest Management Unit	FRD	0.3
LERC Comments:									
Description: Parc com 570 ft W & 1215 ft N of SE cor of NW1/4 of SW1/4; W 80 ft, N 30 ft, W 80 ft, N 60 ft, E 160 ft, S 90 ft to pob. (Lots 299, 300, 301, 343 & 344)									
162510	36N	04E	21	NW	SW		Atlanta Forest Management Unit	FRD	0.4
LERC Comments:									
Description: Parc com 210 ft W & 1185 ft N of Se cor of NW1/4 of SW1/4; W 80 ft, S 30 ft, W 80 ft, N 60 ft, E 80 ft, N 60 ft, W 80 ft, N 30 ft, E 160 ft, S 120 ft to pob. (Lots 126-129 incl, 168-169, and 172 of Lake Breeze Grove Sub.)									
162511	36N	04E	21	NW	SW		Atlanta Forest Management Unit	FRD	0.7
LERC Comments:									
Description: Parc com 570 ft W & 75 ft N of SE cor of NW1/4 of SW1/4; W 80 ft, N 390 ft, E 80 ft, S 390 ft to pob. (Lots 261-273 incl of Lake Breeze Grove Sub.)									

Alternate Conservation Owner

Presque Isle County

Parcel Count: 179

Acreage: 161.1

Parcel ID	Town	Range	Sec	QQ	Q	Subdivision	Project Area	Division	Acres
162422	36N	04E	21	NE	SW		Atlanta Forest Management Unit	FRD	0.1
LERC Comments:									
Description: Part of NE1/4 SW1/4 comm 1010 ft W and 1155 ft N of SE cor, W 80 ft, N 30 ft, E 80 ft, S 30 ft to beg. (Lot 512, Lake Breeze Grove Subdivision)									
162410	36N	04E	21	SW	NW		Atlanta Forest Management Unit	FRD	0.1
LERC Comments:									
Description: (Comm 110 ft W and 1215 ft N of SE cor of SW1/4NW1/4, W 80 ft, N 60 ft, E 80 ft, S 60 ft to beg. Lots 84 and 85, Lake Breeze Grove Subdn)									
162418	36N	04E	21	SW	NW		Atlanta Forest Management Unit	FRD	0.4
LERC Comments:									
Description: Parc com 30 ft W & 1095 ft N of SE cor of SW1/4 of NW1/4 W 80 ft N 180 ft W 80 ft N 30 ft E 160 ft S 210 ft to pob (Lots 37-43 incl., Lot 86, Lake Breeze Grove Sub.)									
162509	36N	04E	21	NW	SW		Atlanta Forest Management Unit	FRD	0.2
LERC Comments:									
Description: Parc com 930 ft W & 435 ft N of SE cor of NW1/4 of SW1/4 W 80 ft N 90 ft E 80 ft S 90 ft to pob. (Lots 445-447 incl., Lake Breeze Grove Sub.)									

Dispose						Presque Isle County	Parcel Count: 53	Acreage: 1,045	
Parcel ID	Town	Range	Sec	QQ	Q	Subdivision	Project Area	Division	Acres
1093401	33N	04E	20	NE	SW		Atlanta Forest Management Unit	FRD	9.9
LERC Comments: Description: NE 1/4 of NE 1/4 of SW 1/4									
157561	33N	05E	18	SE	NE			FRD	39.8
LERC Comments: Description: SE1/4 NE1/4									
157572	33N	05E	23	SW	NW		Atlanta Forest Management Unit	FRD	39.1
LERC Comments: Description: SW1/4 NW1/4									
158226	34N	02E	12	SW	SE			FRD	39.4
LERC Comments: Description: SW1/4 SE1/4									
158227	34N	02E	12	SE	SE			FRD	39.4
LERC Comments: Description: SE1/4 SE1/4									
158229	34N	02E	13	NW	NE			FRD	39.8
LERC Comments: Description: NW1/4 NE1/4									
158292	34N	02E	23	SW	SE			FRD	39.6
LERC Comments: Description: SW1/4 SE1/4									

Dispose						Presque Isle County		Parcel Count: 53	Acreage: 1,045	
Parcel ID	Town	Range	Sec	QQ	Q	Subdivision	Project Area		Division	Acres
158291	34N	02E	23	NW	SE				FRD	39.6
LERC Comments: Description: NW1/4 SE1/4										
158512	34N	03E	19	NW	SW		Atlanta Forest Management Unit		FRD	37.4
LERC Comments: Description: NW1/4 SW1/4										
158510	34N	03E	19	SW	NW		Atlanta Forest Management Unit		FRD	38.5
LERC Comments: Description: SW1/4 NW1/4										
158511	34N	03E	19	NE	SW		Atlanta Forest Management Unit		FRD	40.1
LERC Comments: Description: NE1/4 SW1/4										
2035099	34N	03E	24	SE	SW		Atlanta Forest Management Unit		PRD	5.4
LERC Comments: Description: All that part of the SE1/4 of the SW1/4 lying South of Highway 638										
1064501	34N	03E	24	SE	NW				FRD	21.7
LERC Comments: Description: SE1/4 NW1/4 except th West 580 feet										
158628	34N	04E	03	SE	NW		Atlanta Forest Management Unit		FRD	39.6
LERC Comments: Description: SE1/4 NW1/4										

Dispose						Presque Isle County	Parcel Count: 53	Acreage: 1,045	
Parcel ID	Town	Range	Sec	QQ	Q	Subdivision	Project Area	Division	Acres
158627	34N	04E	03	NE	NW		Atlanta Forest Management Unit	FRD	14.2
LERC Comments: Description: NE1/4 NW1/4									
158708	34N	04E	10	SW	SW		Atlanta Forest Management Unit	FRD	39.5
LERC Comments: Description: SW1/4 SW1/4									
158735	34N	04E	13	SE	SE		Atlanta Forest Management Unit	FRD	39
LERC Comments: Description: SE1/4 SE1/4									
158733	34N	04E	13	NW	SE		Atlanta Forest Management Unit	FRD	39.1
LERC Comments: Description: NW1/4 SE1/4									
158732	34N	04E	13	NE	SE		Atlanta Forest Management Unit	FRD	39.1
LERC Comments: Description: NE1/4 SE1/4									
158734	34N	04E	13	SW	SE		Atlanta Forest Management Unit	FRD	39.1
LERC Comments: Description: SW1/4 SE1/4									
2044568	34N	04E	14	NW	SW		Atlanta Forest Management Unit	FRD	39.4
LERC Comments: Description: NW 1/4 of SW 1/4 EXCEPT a parcel of land located in the Northwest ¼ of the Southwest ¼ of Section 14 described as Beginning at the West ¼ corner of Section 14, monumented with a 1" iron pipe with P.S. Cap #15410; thence N 87°45'39" E 138.22 feet along the East-West ¼ line of said Section 14 to a 5/8" x 34" rebar with P.S. Cap #33981; thence S 00°25'02" W 245.67 feet to a 5/8" x 34" rebar with P.S. Cap #33981; thence S 87°45'39" W 138.22 feet to the West line of said Section 14 and a 5/8" x 34" rebar with P.S. Cap #33981; thence N 00°25'02" E 245.67 feet along the West line of said Section 14 to the Point									

Dispose						Presque Isle County	Parcel Count: 53	Acreage: 1,045	
Parcel ID	Town	Range	Sec	QQ	Q	Subdivision	Project Area	Division	Acres
158748	34N	04E	15	NW	NW		Atlanta Forest Management Unit	FRD	39.4
LERC Comments: Description: NW1/4 NW1/4									
158747	34N	04E	15	SE	NE		Atlanta Forest Management Unit	FRD	39.4
LERC Comments: Description: SE1/4 NE1/4									
158750	34N	04E	15	SE	NW		Atlanta Forest Management Unit	FRD	39.5
LERC Comments: Description: SE1/4 NW1/4									
158749	34N	04E	15	SW	NW		Atlanta Forest Management Unit	FRD	39.4
LERC Comments: Description: SW1/4 NW1/4									
159095	34N	06E	36	NE	SE			FRD	37.5
LERC Comments: Description: NE1/4 SE1/4									
159091	34N	06E	36	SE	NE			FRD	37.1
LERC Comments: Description: SE1/4 NE1/4									
159712	35N	02E	19	NE	SE			FRD	7.3
LERC Comments: Description: A strip of land in NE1/4 of SE1/4 100 ft. wide on each side of Stony Creek.									

Dispose

Presque Isle County

Parcel Count: 53

Acreage: 1,045

Parcel ID	Town	Range	Sec	QQ	Q	Subdivision	Project Area	Division	Acres
-----------	------	-------	-----	----	---	-------------	--------------	----------	-------

160634	36N	02E	22	NE	NE		Atlanta Forest Management Unit	FRD	4.9
--------	-----	-----	----	----	----	--	--------------------------------	-----	-----

LERC Comments:

Description: E1/2 NW1/4 NE1/4 NE1/4

160752	36N	02E	29	SW	SE		Atlanta Forest Management Unit	FRD	39.9
--------	-----	-----	----	----	----	--	--------------------------------	-----	------

LERC Comments:

Description: SW1/4 SE1/4

161051	36N	03E	34	SE	SW		Atlanta Forest Management Unit	FRD	38.1
--------	-----	-----	----	----	----	--	--------------------------------	-----	------

LERC Comments:

Description: SE1/4 SW1/4

161078	36N	04E	19	SE	NE		Atlanta Forest Management Unit	FRD	0.1
--------	-----	-----	----	----	----	--	--------------------------------	-----	-----

LERC Comments:

Description: Part of Lot 1 comm 1110 ft W and 195 ft N of SE cor, W 80 ft, N 30 ft, E 80 ft, S 30 ft to beg. (Lot 523, Lake Breeze Grove Subdivision)

161084	36N	04E	19	SE	NE		Atlanta Forest Management Unit	FRD	0.1
--------	-----	-----	----	----	----	--	--------------------------------	-----	-----

LERC Comments:

Description: Part of Lot 1, comm 750 ft W and 405 ft N of SE cor, W 80 ft, N 30 ft, E 80 ft, S 30 ft to beg. (Lot 358, Lake Breeze Grove Subdivision)

161691	36N	04E	19	SE	SE		Atlanta Forest Management Unit	FRD	0.1
--------	-----	-----	----	----	----	--	--------------------------------	-----	-----

LERC Comments:

Description: Part of SE1/4 SE1/4 comm 285 ft W and 555 ft N of SE cor, W 80 ft, N 30 ft, E 80 ft, S 30 ft to beg. (Lot 148, Lake Breeze Grove Subdivision)

161085	36N	04E	19	SE	NE		Atlanta Forest Management Unit	FRD	0.1
--------	-----	-----	----	----	----	--	--------------------------------	-----	-----

LERC Comments:

Description: Part of Lot 1, comm 750 ft W and 195 ft N of SE cor, W 80 ft, N 30 ft, E 80 ft, S 30 ft to beg. (Lot 351 Lake Breeze Grove Subdivision)

Dispose						Presque Isle County	Parcel Count: 53	Acreage: 1,045	
Parcel ID	Town	Range	Sec	QQ	Q	Subdivision	Project Area	Division	Acres
161089	36N	04E	19	SE	NE		Atlanta Forest Management Unit	FRD	0.1
LERC Comments: Description: Parc com 1110 ft W & 105 ft N of SE cor of Lot 1, W 80 ft, N 30 ft, E 80 ft, S 30 ft to pob. Lot 520									
161088	36N	04E	19	SE	NE		Atlanta Forest Management Unit	FRD	0.1
LERC Comments: Description: Comm 930 ft W and 75 ft N of SE cor of Lot 1, W 80 ft, N 30 ft, E 80 ft, S 30 ft to beg. Lot 433 Lake Breeze Grove Subdn									
161077	36N	04E	19	SE	NE		Atlanta Forest Management Unit	FRD	0.1
LERC Comments: Description: Part of Lot 1 comm 1190 ft W and 315 ft N of SE cor, W 80 ft, N 30 ft, E 80 ft, S 30 ft to beg. (Lot 570, Lake Breeze Grove Subdivision)									
161080	36N	04E	19	SE	NE		Atlanta Forest Management Unit	FRD	0.1
LERC Comments: Description: Part of Lot 1 comm 1010 ft W and 165 ft N of SE cor, W 80 ft, N 30 ft, E 80 ft, S 30 ft to beg. (Lot 479, Lake Breeze Grove Subdivision)									
161082	36N	04E	19	SE	NE		Atlanta Forest Management Unit	FRD	0.1
LERC Comments: Description: Part of Lot 1 comm 830 ft W and 375 ft N of SE cor, W 80 ft, N 30 ft, E 80 ft, S 30 ft to beg. (Lot 400, Lake Breeze Grove Subdivision)									
161087	36N	04E	19	SE	NE		Atlanta Forest Management Unit	FRD	0.1
LERC Comments: Description: Part of Lot 1, comm 570 ft W and 435 ft N of SE cor, W 80 ft, N 30 ft, E 80 ft, S 30 ft, to beg. (Lot 273, Lake Breeze Grove Subdivision)									
161413	36N	04E	19	NE	SE		Atlanta Forest Management Unit	FRD	0.3
LERC Comments: Description: Parc com 390 ft W & 1065 ft N of SE cor of NE1/4 of SE1/4; W 80 ft, N 60 ft, W 80 ft, N 60 ft, E 80 ft, S 30 ft, E 80 ft, S 60 ft to pob. (Lots 208, 209, 210, 253, 254.) Lake Breeze Grove Sub.									

Dispose

Presque Isle County

Parcel Count: 53

Acreage: 1,045

Parcel ID	Town	Range	Sec	QQ	Q	Subdivision	Project Area	Division	Acres
-----------	------	-------	-----	----	---	-------------	--------------	----------	-------

161086	36N	04E	19	SE	NE		Atlanta Forest Management Unit	FRD	0.1
--------	-----	-----	----	----	----	--	--------------------------------	-----	-----

LERC Comments:

Description: Part of Lot 1, comm 650 ft W and 255 ft N of SE cor, W 80 ft, N 30 ft, E 80 ft, S 30 ft to beg. (Lot 310, Lake Breeze Grove Subdivision)

161079	36N	04E	19	SE	NE		Atlanta Forest Management Unit	FRD	0.1
--------	-----	-----	----	----	----	--	--------------------------------	-----	-----

LERC Comments:

Description: Part of Lot 1 comm 1010 ft W and 285 ft N of SE cor, W 80 ft, N 30 ft, E 80 ft, S 30 ft to beg. (Lot 483, Lake Breeze Grove Subdivision)

161081	36N	04E	19	SE	NE		Atlanta Forest Management Unit	FRD	0.1
--------	-----	-----	----	----	----	--	--------------------------------	-----	-----

LERC Comments:

Description: Part of Lot 1 comm 1010 ft W and 105 ft N of SE cor, W 80 ft, N 30 ft, E 80 ft, S 30 ft to beg. (Lot 477, Lake Breeze Grove Subdivision)

161083	36N	04E	19	SE	NE		Atlanta Forest Management Unit	FRD	0.1
--------	-----	-----	----	----	----	--	--------------------------------	-----	-----

LERC Comments:

Description: Part of Lot 1, comm 830 ft W and 165 ft N of SE cor, W 80 ft, N 30 ft, E 80 ft, S 30 ft to beg. (Lot 393, Lake Breeze Grove Subdivision)

162029	36N	04E	20	SE	SW		Atlanta Forest Management Unit	FRD	1.5
--------	-----	-----	----	----	----	--	--------------------------------	-----	-----

LERC Comments:

Description: Parc com 570 ft W & 765 ft N of SE cor of SE1/4 of SW1/4 W 80 ft N 90 ft W 80 ft N 390 ft E 80 ft S 60 ft E 90 ft S 420 ft to pob. (Lots 284-297 incl., 330-342 incl. Lake Breeze Grove Sub.)

163592	36N	04E	21	NE	SE		Atlanta Forest Management Unit	FRD	0.1
--------	-----	-----	----	----	----	--	--------------------------------	-----	-----

LERC Comments:

Description: Part of NE1/4 SE1/4 comm 1010 ft W and 285 ft N of SE cor, W 80 ft, N 30 ft, E 80 ft, S 30 ft to beg. (Lot 483, Lake Breeze Grove Subdivision)

1122906	36N	04E	21	SW	SE		Atlanta Forest Management Unit	FRD	0.1
---------	-----	-----	----	----	----	--	--------------------------------	-----	-----

LERC Comments:

Description: Parc com 110 ft W & 375 ft N of SE cor of SW 1/4 of SE 1/4; W 80 ft, N 30 ft, E 80 ft, S 30 ft to pob (Lot 56 Lake Breeze Grove)

Dispose

Presque Isle County

Parcel Count: 53

Acreage: 1,045

Parcel ID	Town	Range	Sec	QQ	Q	Subdivision	Project Area	Division	Acres
-----------	------	-------	-----	----	---	-------------	--------------	----------	-------

163591	36N	04E	21	NE	SE		Atlanta Forest Management Unit	FRD	0.1
--------	-----	-----	----	----	----	--	--------------------------------	-----	-----

LERC Comments:

Description: Part of NE1/4 SE1/4 comm 1190 ft W and 345 ft N of SE cor, W 80 ft, N 30 ft, E 80 ft, S 30 ft to beg. (Lot 571, Lake Breeze Grove Subdivision)

163593	36N	04E	21	NE	SE		Atlanta Forest Management Unit	FRD	0.1
--------	-----	-----	----	----	----	--	--------------------------------	-----	-----

LERC Comments:

Description: Part of NE1/4 SE1/4 comm 30 ft W and 225 ft N of SE cor, W 80 ft, N 30 ft, E 80 ft, S 30 ft to beg. (Lot 8, Lake Breeze Grove Subdivision)

163327	36N	04E	30	NE	NE		Atlanta Forest Management Unit	FRD	0.1
--------	-----	-----	----	----	----	--	--------------------------------	-----	-----

LERC Comments:

Description: Parcel commencing 30 feet West & 180 feet North of Southeast corner of NE1/4 of NE1/4, West 80 feet, North 60 feet, East 80 feet, South 60 feet to POB 140 030 000 002 00 (Lot 7 & 8 Lake Breeze)

163326	36N	04E	30	NE	NE		Atlanta Forest Management Unit	FRD	0.1
--------	-----	-----	----	----	----	--	--------------------------------	-----	-----

LERC Comments:

Description: Parcel commencing 30 feet West & 120 feet North of Southeast corner of NE1/4 of NE1/4 West 80 feet, North 30 feet, East 80 feet, South 30 feet to POB 140 030 000 001 00 (Lot 5 Lake Breeze)

State Land Review Parcels Report

Schoolcraft County

Michigan Department of Natural Resources

Review Decision	Parcel Count	Approximate Acres
Retain	86	2,997.1
Alternate Conservation Owner	8	25.3
Exchange	19	556.5
Dispose	45	968.6



01/31/2023

Retain						Schoolcraft County	Parcel Count: 86	Acreage: 2,997.1	
Parcel ID	Town	Range	Sec	QQ	Q	Subdivision	Project Area	Division	Acres
1097688						New Seney	Shingleton Forest Management Unit	FRD	0.2
LERC Comments:									
Description: Block: 03, Lot 1, except that portion lying NE'ly of county road P450									
184901	41N	15W	06	NE	SE		Shingleton Forest Management Unit	FRD	31.7
LERC Comments:									
Description: Gov't Lot 5									
185722	42N	14W	10	NW	SE		Shingleton Forest Management Unit	FRD	39.6
LERC Comments:									
Description: NW1/4 SE1/4									
185723	42N	14W	10	SW	SE		Shingleton Forest Management Unit	FRD	39.5
LERC Comments:									
Description: SW1/4 SE1/4									
185724	42N	14W	11	SW	SE		Shingleton Forest Management Unit	FRD	40.8
LERC Comments:									
Description: SW1/4 SE1/4									
185734	42N	14W	14	NE	NW		Shingleton Forest Management Unit	FRD	40.5
LERC Comments:									
Description: NE1/4 NW1/4									
185737	42N	14W	14	SE	NW		Shingleton Forest Management Unit	FRD	40.4
LERC Comments:									
Description: SE1/4 NW1/4									

Retain						Schoolcraft County	Parcel Count: 86	Acreage: 2,997.1	
Parcel ID	Town	Range	Sec	QQ	Q	Subdivision	Project Area	Division	Acres
185735	42N	14W	14	NW	NW		Shingleton Forest Management Unit	FRD	40.4
LERC Comments: Description: NW1/4 NW1/4									
185736	42N	14W	14	SW	NW		Shingleton Forest Management Unit	FRD	40.3
LERC Comments: Description: SW1/4 NW1/4									
185746	42N	14W	15	NE	NW		Shingleton Forest Management Unit	FRD	39.8
LERC Comments: Description: NE1/4 NW1/4									
185747	42N	14W	15	NW	NW		Shingleton Forest Management Unit	FRD	40
LERC Comments: Description: NW1/4 NW1/4									
185743	42N	14W	15	NW	NE		Shingleton Forest Management Unit	FRD	39.7
LERC Comments: Description: NW1/4 NE1/4									
185742	42N	14W	15	NE	NE		Shingleton Forest Management Unit	FRD	39.6
LERC Comments: Description: NE1/4 NE1/4									
185748	42N	14W	15	SW	NW		Shingleton Forest Management Unit	FRD	40.1
LERC Comments: Description: SW1/4NW1/4									

Retain							Schoolcraft County	Parcel Count: 86	Acreage: 2,997.1	
Parcel ID	Town	Range	Sec	QQ	Q	Subdivision		Project Area	Division	Acres
185749	42N	14W	15	SE	NW			Shingleton Forest Management Unit	FRD	40
LERC Comments: Description: SE1/4 NW1/4										
185758	42N	14W	16	SW	NE			Shingleton Forest Management Unit	FRD	40.1
LERC Comments: Description: SW1/4NE1/4										
185762	42N	14W	16	SE	SW			Shingleton Forest Management Unit	FRD	39.8
LERC Comments: Description: SE1/4SW1/4										
185759	42N	14W	16	SE	NE			Shingleton Forest Management Unit	FRD	40.3
LERC Comments: Description: SE1/4 NE1/4										
185786	42N	14W	20	SE	SE			Shingleton Forest Management Unit	FRD	41.2
LERC Comments: Description: SE1/4 SE1/4										
185784	42N	14W	20	NW	SE			Shingleton Forest Management Unit	FRD	41
LERC Comments: Description: NW1/4 SE1/4										
185783	42N	14W	20	NE	SE			Shingleton Forest Management Unit	FRD	30.1
LERC Comments: Description: Lot 3 (NE1/4 SE1/4)										

Retain						Schoolcraft County	Parcel Count: 86	Acreage: 2,997.1	
Parcel ID	Town	Range	Sec	QQ	Q	Subdivision	Project Area	Division	Acres
185785	42N	14W	20	SW	SE		Shingleton Forest Management Unit	FRD	41.2
LERC Comments: Description: SW1/4 SE1/4									
185791	42N	14W	21	NE	NW		Shingleton Forest Management Unit	FRD	40.1
LERC Comments: Description: NE1/4 NW1/4									
185794	42N	14W	21	SW	SW		Shingleton Forest Management Unit	FRD	40
LERC Comments: Description: SW1/4 SW1/4									
185793	42N	14W	21	NE	SW		Shingleton Forest Management Unit	FRD	40.1
LERC Comments: Description: NE1/4 SW1/4									
185792	42N	14W	21	SE	NW		Shingleton Forest Management Unit	FRD	40.1
LERC Comments: Description: SE1/4 NW1/4									
185795	42N	14W	21	SE	SW		Shingleton Forest Management Unit	FRD	40.1
LERC Comments: Description: SE1/4 SW1/4									
185989	42N	15W	09	SW	SW		Shingleton Forest Management Unit	FRD	39.7
LERC Comments: Description: Lot 4 (SW SW)									

Retain							Schoolcraft County	Parcel Count: 86	Acreage: 2,997.1
Parcel ID	Town	Range	Sec	QQ	Q	Subdivision	Project Area	Division	Acres
185991	42N	15W	09	SW	SE		Shingleton Forest Management Unit	FRD	33.4
LERC Comments: Description: Lot 3 (SW SE)									
186085	42N	15W	16	NE	NW		Shingleton Forest Management Unit	FRD	55.7
LERC Comments: Description: Lot 7 (NE NW) & NW NE W of river)									
186402	42N	16W	11	NW	NE		Shingleton Forest Management Unit	FRD	40.5
LERC Comments: Description: NW1/4 NE1/4									
186403	42N	16W	11	SW	NE		Shingleton Forest Management Unit	FRD	40
LERC Comments: Description: SW1/4 NE1/4									
186984	43N	14W	12	NW	SW		Shingleton Forest Management Unit	FRD	6.2
LERC Comments: Description: Lot 5									
186983	43N	14W	12	SW	NW		Shingleton Forest Management Unit	FRD	17.6
LERC Comments: Description: Lot 3									
2048729	43N	14W	14	SE	NW		Shingleton Forest Management Unit	FRD	36.2
LERC Comments: Description: SE1/4 of NW1/4, EXCEPT any part lying southeasterly of the thread of the Manistique River									

Retain						Schoolcraft County	Parcel Count: 86	Acreage: 2,997.1	
Parcel ID	Town	Range	Sec	QQ	Q	Subdivision	Project Area	Division	Acres
187191	43N	14W	27	SE	NW		Shingleton Forest Management Unit	FRD	48.6
LERC Comments: Description: Lot 5 (NE NW-SE NW)(S of river)									
187215	43N	14W	28	SE	SE		Shingleton Forest Management Unit	FRD	15
LERC Comments: Description: Lot 5 (SE1/4 SE1/4) (S & W of River)									
187276	43N	14W	33	NE	NE		Shingleton Forest Management Unit	FRD	1.6
LERC Comments: Description: Lot 1 (NE1/4 of NE1/4 N of river)									
187380	43N	15W	04	NW	NW		Shingleton Forest Management Unit	FRD	26.8
LERC Comments: Description: Lot 2									
187446	43N	15W	09	SE	NE		Shingleton Forest Management Unit	FRD	3.7
LERC Comments: Description: Lot 6 (SE NE East of river)									
187461	43N	15W	10	NW	SW		Shingleton Forest Management Unit	FRD	3.1
LERC Comments: Description: Lot 4 (NW SWWest of river)									
187459	43N	15W	10	NW	SW		Shingleton Forest Management Unit	FRD	25.1
LERC Comments: Description: Lot 3 (NW SW E of river)									

Retain						Schoolcraft County	Parcel Count: 86	Acreage: 2,997.1	
Parcel ID	Town	Range	Sec	QQ	Q	Subdivision	Project Area	Division	Acres
187549	43N	15W	16	SE	SW		Shingleton Forest Management Unit	FRD	49.6
LERC Comments: Description: Lot 6 (SE1/4 SW1/4 & SW SE W of river)									
187545	43N	15W	16	NE	SW		Shingleton Forest Management Unit	FRD	10.2
LERC Comments: Description: A parcel of land located in Sec. 16 desc as: bounded on the S by the E-W S'ly 1/8 li of sd Sec 16 as presently located; bounded on the W by the N-S W'ly 1/8 li of sd Sec 16; bounded on the N by the original location of the E-W S'ly 1/8 li of sd Sec 16, sd desc boundary ext E'ly to the thread of Stutts Creek; and further bounded on the N and E by the thread of Stutts Creek; and being more particularly desc as beg at a pt which is E 1,324.7 ft alg the E-W 1/4 li and S 1,326.2 ft alg the N-S W'ly 1/8 li from the W 1/4 cor of sd Sec 16, th N 256 ft along sd N-S W'ly 1/8 li, th E 630 ft, m/l to the thread of Stutts Creek as meandered									
187543	43N	15W	16	SW	NW		Shingleton Forest Management Unit	FRD	34.4
LERC Comments: Description: Lot 2 (SW 1/4 NW 1/4 SW of river exc a parcel of land being desc as: bounded on the S by the E-W 1/4 li of sd Sec 16; bounded on the W by the N-S W'ly 1/8 li of sd Sec 16; and bounded on the N and E by the thread of Stutts Creek; and being more particularly desc as beg at a pt which is E 1,324.7 ft alg the E-W 1/4 li from the W 1/4 cor of sd Sec 16, th N 335 ft, m/l alg the N-S 1/8 li to the threads of Stutts Creek, th alg the thread of Stutts Creek, downstream to the intersection of the E-W 1/4 li, th W 820 ft, m/l alg sd E-W 1/4 li to the pl of beg									
187556	43N	15W	17	SW	NE		Shingleton Forest Management Unit	FRD	40.7
LERC Comments: Description: SW1/4 NE1/4									
187557	43N	15W	17	SE	NE		Shingleton Forest Management Unit	FRD	41
LERC Comments: Description: SE1/4 NE1/4									
187554	43N	15W	17	NE	NE		Shingleton Forest Management Unit	FRD	22.6
LERC Comments: Description: Lot 2 (NE NES of river)									
187611	43N	15W	23	SW	SW		Shingleton Forest Management Unit	FRD	37.4
LERC Comments: Description: Lot 6 (SW SW W of river)									

Retain						Schoolcraft County	Parcel Count: 86	Acreage: 2,997.1	
Parcel ID	Town	Range	Sec	QQ	Q	Subdivision	Project Area	Division	Acres
187654	43N	15W	26	NW	NW		Shingleton Forest Management Unit	FRD	14.9
LERC Comments: Description: N1/2 Lot 1 (NW1/4 NW1/4) (W of river)									
187669	43N	15W	27	NE	NW		Shingleton Forest Management Unit	FRD	50.2
LERC Comments: Description: Lot 1 (N1/2 NW1/4) E of River.									
187831	43N	16W	02	NW	NE		Shingleton Forest Management Unit	FRD	45.2
LERC Comments: Description: NW1/4 NE1/4									
188590	44N	13W	13	SE	NW			FRD	20
LERC Comments: Description: E 40 rods of Lot 2									
188588	44N	13W	13	SW	NW			FRD	19
LERC Comments: Description: Lot 2 except E 40 rods (S1/2 NW1/4)									
1004100	44N	14W	25	NW	SE		Shingleton Forest Management Unit	FRD	7.6
LERC Comments: Description: NW 1/4 of SE 1/4 EXCEPT that part lying westerly of the thread of the Manistique River and easterly of a line located 33 ft easterly of and parallel to the centerline of a sand truck trail as described in deed no. 83130 dated March 15, 1963, and recorded in Liber 170, pg 115									
192114	46N	13W	12	NW	SE		Shingleton Forest Management Unit	FRD	40.1
LERC Comments: Description: NW1/4 SE1/4									

Retain						Schoolcraft County	Parcel Count: 86	Acreage: 2,997.1	
Parcel ID	Town	Range	Sec	QQ	Q	Subdivision	Project Area	Division	Acres
192969	46N	15W	03	NE	NW		Shingleton Forest Management Unit	FRD	41.2
LERC Comments: Description: NE1/4 NW1/4									
192967	46N	15W	03	NW	NE		Shingleton Forest Management Unit	FRD	41.3
LERC Comments: Description: NW1/4 NE1/4									
193011	46N	15W	07	SW	SE		Shingleton Forest Management Unit	FRD	40
LERC Comments: Description: SW1/4 SE1/4									
193026	46N	15W	09	NW	NE		Shingleton Forest Management Unit	FRD	40.4
LERC Comments: Description: NW1/4 NE1/4									
193103	46N	15W	15	NE	NE		Shingleton Forest Management Unit	FRD	41.1
LERC Comments: Description: NE1/4 NE1/4									
193105	46N	15W	15	SW	NE		Shingleton Forest Management Unit	FRD	41.1
LERC Comments: Description: SW1/4 NE1/4									
193106	46N	15W	15	SE	NE		Shingleton Forest Management Unit	FRD	41.5
LERC Comments: Description: SE1/4 NE1/4									

Retain						Schoolcraft County	Parcel Count: 86	Acreage: 2,997.1	
Parcel ID	Town	Range	Sec	QQ	Q	Subdivision	Project Area	Division	Acres
193104	46N	15W	15	NW	NE		Shingleton Forest Management Unit	FRD	41
LERC Comments: Description: NW1/4 NE1/4									
193118	46N	15W	17	NE	SW		Shingleton Forest Management Unit	FRD	40.4
LERC Comments: Description: NE1/4 SW1/4									
193905	47N	14W	04	SW	SW		Newberry Forest Management Unit	FRD	39.8
LERC Comments: Description: SW 1/4 of SW 1/4									
193906	47N	14W	04	SE	SW		Newberry Forest Management Unit	FRD	40
LERC Comments: Description: SE 1/4 of SW 1/4									
194352	47N	14W	05	SE	NE		Shingleton Forest Management Unit	FRD	41
LERC Comments: Description: SE1/4 NE1/4									
194356	47N	14W	05	SE	SW		Shingleton Forest Management Unit	FRD	40.3
LERC Comments: Description: SE1/4 SW1/4									
1099299	47N	14W	05	SE	SE		Shingleton Forest Management Unit	FRD	20.3
LERC Comments: Description: N1/2 SE1/4 SE1/4									

Retain							Schoolcraft County	Parcel Count: 86	Acreage: 2,997.1
Parcel ID	Town	Range	Sec	QQ	Q	Subdivision	Project Area	Division	Acres
194353	47N	14W	05	NE	SW		Shingleton Forest Management Unit	FRD	40.3
LERC Comments: Description: NE1/4 SW1/4									
194358	47N	14W	05	NW	SE		Shingleton Forest Management Unit	FRD	40.3
LERC Comments: Description: NW1/4 SE1/4									
194350	47N	14W	05	NE	NE		Shingleton Forest Management Unit	FRD	40.3
LERC Comments: Description: NE1/4 NE1/4									
194360	47N	14W	05	SE	SE		Shingleton Forest Management Unit	FRD	20.2
LERC Comments: Description: S1/2 SE1/4 SE1/4									
194351	47N	14W	05	SW	NE		Shingleton Forest Management Unit	FRD	40.3
LERC Comments: Description: SW1/4 NE1/4									
194357	47N	14W	05	NE	SE		Shingleton Forest Management Unit	FRD	40.9
LERC Comments: Description: NE1/4 SE1/4									
194389	47N	14W	08	NE	NW		Shingleton Forest Management Unit	FRD	40.5
LERC Comments: Description: NE1/4 NW1/4									

Retain						Schoolcraft County	Parcel Count: 86	Acreage: 2,997.1	
Parcel ID	Town	Range	Sec	QQ	Q	Subdivision	Project Area	Division	Acres
194405	47N	14W	09	NW	SE		Shingleton Forest Management Unit	FRD	39.9
LERC Comments: Description: NW1/4 SE1/4									
194400	47N	14W	09	SE	NW		Shingleton Forest Management Unit	FRD	39.9
LERC Comments: Description: SE1/4 NW1/4									
194439	47N	14W	16	SE	NE		Shingleton Forest Management Unit	FRD	40.5
LERC Comments: Description: SE1/4 NE1/4									
194438	47N	14W	16	NE	NE		Shingleton Forest Management Unit	FRD	40.5
LERC Comments: Description: NE1/4 NE1/4									
195127	47N	15W	34	SW	NW		Shingleton Forest Management Unit	FRD	39.5
LERC Comments: Description: SW1/4 NW1/4									
195129	47N	15W	34	NE	SW		Shingleton Forest Management Unit	FRD	39.6
LERC Comments: Description: NE1/4 SW1/4									
195131	47N	15W	34	SE	SW		Shingleton Forest Management Unit	FRD	39.7
LERC Comments: Description: SE1/4 SW1/4									

Retain

Schoolcraft County

Parcel Count: 86

Acreage: 2,997.1

Parcel ID	Town	Range	Sec	QQ	Q	Subdivision	Project Area	Division	Acres
195172	47N	16W	04	SW	SE		Shingleton Forest Management Unit	FRD	0.5
LERC Comments:									
Description: Lot 10									
195436	47N	16W	26	NE	NW		Shingleton Forest Management Unit	FRD	52
LERC Comments:									
Description: Lot 1									

Alternate Conservation Owner						Schoolcraft County	Parcel Count: 8	Acreage: 25.3	
Parcel ID	Town	Range	Sec	QQ	Q	Subdivision	Project Area	Division	Acres
2022664	43N	13W	07	SE	NE			PRD	0.1
LERC Comments: Description: Island in Mezik Lake (CCN 001)									
2022665	43N	13W	07	SE	NE			PRD	0.1
LERC Comments: Description: Island in Mezik Lake (CCN 002)									
187989	43N	16W	14	SW	SW		Shingleton Forest Management Unit	PRD	2
LERC Comments: Description: Govt Lot 7									
1004107	44N	13W	04	SE	SE			FRD	10.4
LERC Comments: Description: Part of SE 1/4 of SE 1/4 lying east of Highway M-77									
2022666	47N	15W	21	NE	SE			PRD	4.8
LERC Comments: Description: Island in Driggs Lake (CCN 003)									
2022667	47N	16W	04	SE	NW			PRD	0.1
LERC Comments: Description: Island in Long Lake (CCN 004)									
195252	47N	16W	12	NE	SW		Shingleton Forest Management Unit	PRD	6.7
LERC Comments: Description: Govt Lot 6									

Alternate Conservation Owner

Schoolcraft County

Parcel Count: 8

Acreage: 25.3

Parcel ID	Town	Range	Sec	QQ	Q	Subdivision	Project Area	Division	Acres
195253	47N	16W	12	SE	SW		Shingleton Forest Management Unit	PRD	1.1
LERC Comments:									
Description: Govt Lot 7									

Exchange						Schoolcraft County	Parcel Count: 19	Acreage: 556.5	
Parcel ID	Town	Range	Sec	QQ	Q	Subdivision	Project Area	Division	Acres
185583	42N	13W	27	SE	SW			FRD	67
LERC Comments: Description: Lot 2									
185626	42N	13W	36	SE	NW			FRD	25.8
LERC Comments: Description: Lot 3									
185625	42N	13W	36	SW	NW			FRD	27.8
LERC Comments: Description: Lot 4									
185767	42N	14W	17	SE	SW		Shingleton Forest Management Unit	FRD	19.6
LERC Comments: Description: E1/2 Lot 2 (SE SW)									
185769	42N	14W	17	SE	SE		Shingleton Forest Management Unit	FRD	40
LERC Comments: Description: SE1/4 SE1/4									
186814	43N	14W	01	NW	NW			FRD	3.9
LERC Comments: Description: Lot 1									
186820	43N	14W	02	NE	NE			FRD	0.4
LERC Comments: Description: Lot 1									

Exchange						Schoolcraft County	Parcel Count: 19	Acreage: 556.5	
Parcel ID	Town	Range	Sec	QQ	Q	Subdivision	Project Area	Division	Acres
186986	43N	14W	12	SW	SW		Shingleton Forest Management Unit	FRD	11.4
LERC Comments: Description: Lot 9									
186985	43N	14W	12	NW	SW		Shingleton Forest Management Unit	FRD	4.2
LERC Comments: Description: Lot 8									
186997	43N	14W	13	NW	NW		Shingleton Forest Management Unit	FRD	0.3
LERC Comments: Description: Lot 1									
187142	43N	14W	23	SW	NW		Shingleton Forest Management Unit	FRD	19
LERC Comments: Description: Lot 4									
187143	43N	14W	23	SE	NW		Shingleton Forest Management Unit	FRD	56.3
LERC Comments: Description: Lot 3									
188672	44N	13W	28	NW	SE		Shingleton Forest Management Unit	FRD	40.4
LERC Comments: Description: NW1/4 SE1/4									
188671	44N	13W	28	NE	SW		Shingleton Forest Management Unit	FRD	40.5
LERC Comments: Description: NE1/4 SW1/4									

Exchange						Schoolcraft County	Parcel Count: 19	Acreage: 556.5	
Parcel ID	Town	Range	Sec	QQ	Q	Subdivision	Project Area	Division	Acres
191424	45N	16W	16	SE	SW		Shingleton Forest Management Unit	FRD	40.2
LERC Comments: Description: SE1/4 SW1/4									
191553	45N	16W	28	NW	SE		Shingleton Forest Management Unit	FRD	40
LERC Comments: Description: NW1/4 SE1/4									
193922	47N	13W	07	NW	SE			FRD	39.9
LERC Comments: Description: NW1/4 SE1/4									
193911	47N	13W	07	SW	NE			FRD	39.9
LERC Comments: Description: SW1/4 NE1/4									
193913	47N	13W	07	NE	NW			FRD	39.9
LERC Comments: Description: NE1/4 NW1/4									

Dispose							Schoolcraft County	Parcel Count: 45	Acreage: 968.6
Parcel ID	Town	Range	Sec	QQ	Q	Subdivision	Project Area	Division	Acres
349122						New Seney	Shingleton Forest Management Unit	FRD	0.1
LERC Comments: Description: Block 10: Lot 1									
349128						New Seney	Shingleton Forest Management Unit	FRD	0.4
LERC Comments: Description: Block: 12, LOT 1, 2, 3, 4									
349216						Town of Seney	Shingleton Forest Management Unit	FRD	0.3
LERC Comments: Description: Block 2: Lots 14, 15, 16									
349110						New Seney	Shingleton Forest Management Unit	FRD	0.2
LERC Comments: Description: Block 2: Lot 1									
349113						New Seney	Shingleton Forest Management Unit	FRD	0.3
LERC Comments: Description: Block 2: Lot 16									
349126						New Seney	Shingleton Forest Management Unit	FRD	0.1
LERC Comments: Description: Block 10: Lot 15									
349140						New Seney	Shingleton Forest Management Unit	FRD	0.1
LERC Comments: Description: Entire Block 20									

Dispose						Schoolcraft County	Parcel Count: 45	Acreage: 968.6	
Parcel ID	Town	Range	Sec	QQ	Q	Subdivision	Project Area	Division	Acres
349190						New Seney	Shingleton Forest Management Unit	FRD	0.1
LERC Comments: Description: Block 32: Lot 25									
349188						New Seney	Shingleton Forest Management Unit	FRD	0.6
LERC Comments: Description: Block 32: Lots 1 to 12									
349130						New Seney	Shingleton Forest Management Unit	FRD	0.3
LERC Comments: Description: Block: 12, LOT 11, 12, 13, 14									
185126	41N	17W	09	SE	SW		Shingleton Forest Management Unit	FRD	40.8
LERC Comments: Description: SE1/4 SW1/4									
185187	41N	17W	15	NE	NE		Shingleton Forest Management Unit	FRD	20.7
LERC Comments: Description: W1/2 NE1/4 NE1/4									
185189	41N	17W	15	SE	NE		Shingleton Forest Management Unit	FRD	20.7
LERC Comments: Description: W1/2 SE1/4 NE1/4									
185382	41N	17W	30	SW	SW		Shingleton Forest Management Unit	FRD	44.2
LERC Comments: Description: SW1/4 SW1/4									

Dispose						Schoolcraft County	Parcel Count: 45	Acreage: 968.6	
Parcel ID	Town	Range	Sec	QQ	Q	Subdivision	Project Area	Division	Acres
185842	42N	14W	29	SW	SW			FRD	36.5
LERC Comments: Description: Lot 1									
185845	42N	14W	30	NE	SE			FRD	28.3
LERC Comments: Description: Lot 3									
185847	42N	14W	30	SE	SE			FRD	7.4
LERC Comments: Description: Lot 4									
186247	42N	15W	36	NE	NW			FRD	40.1
LERC Comments: Description: NE1/4 NW1/4									
186248	42N	15W	36	SE	NW			FRD	40.1
LERC Comments: Description: SE1/4 NW1/4									
186246	42N	15W	36	NW	NE			FRD	40.3
LERC Comments: Description: NW1/4 NE1/4									
186249	42N	15W	36	NE	SW			FRD	0.2
LERC Comments: Description: Part of NE1/4 of SW1/4 18 ft off the North side being a right of way reserved by Inland Lime and Stone Co. to Creek.									

Dispose						Schoolcraft County	Parcel Count: 45	Acreage: 968.6	
Parcel ID	Town	Range	Sec	QQ	Q	Subdivision	Project Area	Division	Acres
186554	42N	16W	31	NW	NW			PRD	0.4
LERC Comments:									
Description: Part of Govt Lots 1 & 2 com at the W1/4 cor th E 793.86 ft th N 36d 25' 33" E 650 ft th N 36d 29' E 301.14 ft th E 143 ft th N 566 ft to POB th W 195 ft th N 100 ft th E 195 ft th S 100 ft to POB									
186555	42N	16W	31	SW	NW			FRD	0.4
LERC Comments:									
Description: Prt of Govt Lot 1 com at W 1/4 cor th E 793.86' th N 36d 25' 33" E 650' th N 36d 29' E 301.14' th E 143' th N 750' to pob th N 100' th W 195' th S 100' th E 195' to pob									
2048728	43N	14W	14	SE	NW		Shingleton Forest Management Unit	FRD	4.5
LERC Comments:									
Description: All that part of the SE1/4 of NW1/4 lying southeasterly of the thread of the Manistique River									
187381	43N	15W	04	NW	NW			FRD	1.2
LERC Comments:									
Description: Lot 1									
187382	43N	15W	04	SE	NW		Shingleton Forest Management Unit	FRD	22.7
LERC Comments:									
Description: Lot 4									
187440	43N	15W	08	NW	SE		Shingleton Forest Management Unit	FRD	30.3
LERC Comments:									
Description: Lot 3									
187443	43N	15W	09	NW	NE		Shingleton Forest Management Unit	FRD	6.4
LERC Comments:									
Description: Lot 2									

Dispose							Schoolcraft County	Parcel Count: 45	Acreage: 968.6
Parcel ID	Town	Range	Sec	QQ	Q	Subdivision	Project Area	Division	Acres
187463	43N	15W	10	NW	SE		Shingleton Forest Management Unit	FRD	40.3
LERC Comments: Description: NW1/4 SE1/4									
187970	43N	16W	12	SW	NW		Shingleton Forest Management Unit	FRD	39.9
LERC Comments: Description: SW1/4 NW1/4									
187986	43N	16W	14	SW	NE		Shingleton Forest Management Unit	FRD	20.3
LERC Comments: Description: S1/2 SW1/4 NE1/4									
187987	43N	16W	14	SW	NE		Shingleton Forest Management Unit	FRD	10.1
LERC Comments: Description: S1/2 N1/2 SW1/4 NE1/4									
188597	44N	13W	16	SW	SW		Shingleton Forest Management Unit	FRD	40.2
LERC Comments: Description: SW1/4 SW1/4									
188598	44N	13W	16	SE	SW		Shingleton Forest Management Unit	FRD	40.3
LERC Comments: Description: SE1/4 SW1/4									
188596	44N	13W	16	NW	SW		Shingleton Forest Management Unit	FRD	40.2
LERC Comments: Description: NW1/4 SW1/4									

Dispose						Schoolcraft County	Parcel Count: 45	Acreage: 968.6	
Parcel ID	Town	Range	Sec	QQ	Q	Subdivision	Project Area	Division	Acres
188602	44N	13W	17	NW	SE		Shingleton Forest Management Unit	FRD	39.7
LERC Comments: Description: NW1/4 SE1/4									
188600	44N	13W	17	SW	NW		Shingleton Forest Management Unit	FRD	39.7
LERC Comments: Offer to Seney Wildlife Refuge first. Description: SW1/4 NW1/4									
188603	44N	13W	17	SW	SE		Shingleton Forest Management Unit	FRD	39.7
LERC Comments: Description: SW1/4 SE1/4									
188601	44N	13W	17	NW	SW		Shingleton Forest Management Unit	FRD	39.7
LERC Comments: Offer to Seney Wildlife Refuge first. Description: NW1/4 SW1/4									
2043353	44N	13W	18	SE	SE		Shingleton Forest Management Unit	FRD	12.4
LERC Comments: Offer to Seney Wildlife Refuge first. Description: That part of the SE 1/4 of the SE 1/4 lying within the following description: In Section 18 that part of the East 1/2 Southeast 1/4, and in Section 19 that part East 1/2 Northeast 1/4 lying East of the centerline of the Riverside Truck Trail which is described by metes and bounds as follows: Beginning at a point on the East-West centerline of Section 18 at its intersection with the centerline of the Riverside Truck Trail, S 89°18' W 4.22 chains from the East 1/4 corner; thence along the centerline of said Truck Trail with the meanders thereof, S 35°09' E 1.794 chains, S 24°04' E 7.56 chains, S 7°41' W 4.64 chains, S 9°31' W 8.76									
188604	44N	13W	18	NE	NE		Shingleton Forest Management Unit	FRD	18.1
LERC Comments: Offer to Seney Wildlife Refuge first. Description: That part E1/2 NE1/4 lying S and E of centerline of Riverside Truck Trail, which is described by metes and bounds as follows: Beginning at a point on the E line of E1/2 NE1/4 at its intersection with the c/l of the Riverside Truck Trail, S 0d12' W .38 ch from the NE cor of Sec 18, th along the c/l of said Truck Trail with the meanders thereof, S 87d37' W 3.62 chs; S 71d55' W 1,586 chs; S 33d56' W 1.14 chs; S 0d41' E 12.29 chs; S 16d04' W 3.57 chs; S 2d45' E 1.566 chs; S 19d42' E 9.06 chs; S 4d00' W 1,728 chs; S 24d40' W 7.07 chs; S 7d15' E 1.778 chs; S 35d09' E 3.41 chs to the intersection with the E-W centerline of Sec 18;									
188633	44N	13W	20	NE	NE		Shingleton Forest Management Unit	FRD	40
LERC Comments: Description: NE1/4 NE1/4									

Dispose						Schoolcraft County	Parcel Count: 45	Acreage: 968.6	
Parcel ID	Town	Range	Sec	QQ	Q	Subdivision	Project Area	Division	Acres
188634	44N	13W	20	NW	NE		Shingleton Forest Management Unit	FRD	40
LERC Comments:									
Description: NW1/4 NE1/4									
188635	44N	13W	20	SE	NE		Shingleton Forest Management Unit	FRD	40
LERC Comments:									
Description: SE1/4 NE1/4									
188640	44N	13W	21	NW	NW		Shingleton Forest Management Unit	FRD	40.3
LERC Comments:									
Description: NW1/4 of the NW1/4									

State Land Review Parcels Report

Wexford County

Michigan Department of Natural Resources

Review Decision	Parcel Count	Approximate Acres
Retain	28	905.4
Alternate Conservation Owner	1	3.2
Exchange	7	313.4
Dispose	10	31.5



02/01/2023

Retain						Wexford County	Parcel Count: 28	Acreage: 905.4	
Parcel ID	Town	Range	Sec	QQ	Q	Subdivision	Project Area	Division	Acres
59642	21N	10W	01	NE	SE		Mitchell State Park	PRD	1.7
LERC Comments: Description: That part of the NE1/4 of SE1/4, lying NE'ly of M-115									
60192	22N	09W	06	NE	SE		Cadillac Forest Management Unit	FRD	40
LERC Comments: Description: NE1/4 SE1/4									
60268	22N	09W	14	NE	SW		Cadillac Forest Management Unit	FRD	38.9
LERC Comments: Description: NE1/4 SW1/4									
2038309	22N	09W	31	NW	NW		Mitchell State Park	PRD	41.1
LERC Comments: Description: Fractional NW 1/4 of the fractional NW 1/4 (RR corridor through the NW 1/4 of the NW 1/4 is owned by MDOT).									
2047018	22N	10W	36	NE	SE		Mitchell State Park	PRD	32.1
LERC Comments: Description: The NW ¼ of the SE ¼ and the S ½ of the NE ¼ of Section 26, T22N, R10W, Except for the right-of-way for M-115, and except for: A parcel of land situated in the NE ¼ of Section 36, T22N, R10W, Selma Township, Wexford County, Michigan, being more particularly described as: Commencing at the NE corner of said Section; thence N89deg18’18”W along the N Section line, 852.44 feet; thence S00deg54’37”E, 1307.98 feet to the Point of Beginning; thence S00deg54’37”E, 600.00 feet; thence N89deg22’12”W parallel with the N 1/16 line, 1355.67 feet to the E’rly Right-of-Way line for highway M-115; thence									
60965	23N	09W	17	NW	SE			PRD	3.3
LERC Comments: Description: A parcel of land in NW1/4 SE1/4 lying N'ly of a line drawn 100 ft S & para to the S'ly bank of Cedar Creek.									
61088	23N	10W	14	SW	NE		Cadillac Forest Management Unit	FRD	39.1
LERC Comments: Description: SW1/4 NE1/4									

Retain						Wexford County		Parcel Count: 28	Acreage: 905.4	
Parcel ID	Town	Range	Sec	QQ	Q	Subdivision		Project Area	Division	Acres
61089	23N	10W	14	SE	NE			Cadillac Forest Management Unit	FRD	39.2
LERC Comments: Description: SE1/4 NE1/4										
61823	24N	09W	30	NE	SE			Cadillac Forest Management Unit	FRD	39.3
LERC Comments: Description: NE1/4 SE1/4										
61824	24N	09W	30	SE	SE			Cadillac Forest Management Unit	FRD	39.3
LERC Comments: Description: SE1/4 SE1/4										
61895	24N	10W	03	SW	SE			Cadillac Forest Management Unit	FRD	39.9
LERC Comments: Description: SW 1/4 SE 1/4										
61894	24N	10W	03	NW	SE			Cadillac Forest Management Unit	FRD	39.5
LERC Comments: Description: NW 1/4 SE 1/4										
62378	24N	11W	04	NW	NE			Cadillac Forest Management Unit	FRD	11.1
LERC Comments: Description: NW1/4 of NE1/4 less R. R. right of way										
62377	24N	11W	04	NE	NE			Cadillac Forest Management Unit	FRD	18.2
LERC Comments: Description: NE1/4 of NE1/4 less R. R. right of way										

Retain						Wexford County	Parcel Count: 28	Acreage: 905.4	
Parcel ID	Town	Range	Sec	QQ	Q	Subdivision	Project Area	Division	Acres
62426	24N	11W	10	SW	NW		Cadillac Forest Management Unit	FRD	40.4
LERC Comments: Description: SW1/4 NW1/4									
62425	24N	11W	10	NW	NW		Cadillac Forest Management Unit	FRD	40.5
LERC Comments: Description: NW1/4 NW1/4									
1099098	24N	11W	32	NE	SW		Cadillac Forest Management Unit	FRD	38.3
LERC Comments: Description: SE1/4 SW1/4 except that part described as: Beg at the place of intersection of E-W1/4 line with the E line of the W 2/5 of NE1/4 SW1/4 of the section; thence S along the E line of the W2/5 of the NE1/4 SW1/4 127 ft; thence W'ly parallel with the E-W 1/4 line 800 ft; thence N parallel with the E line of the W2/5 127 ft to the E-W 1/4 line thence E'ly along the E-W 1/4 line to the beg									
1099097	24N	11W	32	SE	SW		Cadillac Forest Management Unit	FRD	39.6
LERC Comments: Description: SE1/4 SW1/4									
2034667	24N	11W	32	NW	SW		Cadillac Forest Management Unit	FRD	21
LERC Comments: Description: N1/2 NW1/4 SW1/4 EXCEPT that part described as: Beginning at the place of intersection of the E-W 1/4 line with the E line of the W 2/5 of the NE 1/4 of the SW 1/4 of the section; thence S along the E line of the W 2/5 of the NE 1/4 of the SW 1/4 127 ft;thence W'ly parallel with the E-W 1/4 line 800 ft; thence N parallel with the E line of the W 2/5 127 ft to the E-W 1/4 line; thence E'ly along the E-W 1/4 line to the beginning ALSO EXCEPT a parcel described as: Beginning at a point of the East and West ¼ line that is 898.13 feet S 89° 07' 25" E of the West ¼ Corner of Section 32; thence S 89° 07' 25" E 106.00 feet along									
62797	24N	12W	16	SW	NW		Cadillac Forest Management Unit	FRD	40.2
LERC Comments: Description: SW1/4 NW1/4									
62798	24N	12W	16	SE	NW		Cadillac Forest Management Unit	FRD	40.2
LERC Comments: Description: SE1/4 NW1/4									

Retain						Wexford County	Parcel Count: 28	Acreage: 905.4	
Parcel ID	Town	Range	Sec	QQ	Q	Subdivision	Project Area	Division	Acres
62796	24N	12W	16	NE	NW		Cadillac Forest Management Unit	FRD	40.5
LERC Comments: Description: NE1/4 NW1/4									
62808	24N	12W	17	SE	NW		Cadillac Forest Management Unit	FRD	40.1
LERC Comments: Description: SE1/4 NW1/4									
62807	24N	12W	17	SW	NW		Cadillac Forest Management Unit	FRD	40.5
LERC Comments: Description: SW1/4 NW1/4									
62820	24N	12W	18	NE	SW		Cadillac Forest Management Unit	FRD	39.3
LERC Comments: Description: NE1/4 SW1/4 except S 41/2 rds of E 38 rds.									
62823	24N	12W	18	SE	SW		Cadillac Forest Management Unit	FRD	21.5
LERC Comments: Description: SE1/4 SW1/4 except E 38 rds.									
62822	24N	12W	18	SW	SW		Cadillac Forest Management Unit	FRD	20.6
LERC Comments: Description: E1/2 SW1/4 SW1/4									
62821	24N	12W	18	NW	SW		Cadillac Forest Management Unit	FRD	20
LERC Comments: Description: E1/2 NW1/4 SW1/4									

Alternate Conservation Owner

Wexford County

Parcel Count: 1

Acreage: 3.2

Parcel ID	Town	Range	Sec	QQ	Q	Subdivision	Project Area	Division	Acres
60438	22N	10W	17	SE	NE			PRD	3.2

LERC Comments:

Description: Com at E1/4 cor N 1001.87 ft; W 391.48 ft; S 24d 56' 21" W 130.43 ft, S 45d 19' 11" W 169.32 ft; S 81d 39' 01" W 120 ft to POB S 81d 39' 01" W 193.12 ft N 70d 22' 39" W 118.44 ft; S 31d 26' W 202.85 ft, SEly along M-115 552.93 ft, N 08d 15' 05" W 451.38 ft to POB

Exchange						Wexford County		Parcel Count: 7		Acreage: 313.4	
Parcel ID	Town	Range	Sec	QQ	Q	Subdivision	Project Area		Division	Acres	
60973	23N	09W	19	SE	SW				FRD	58	
LERC Comments:											
Description: S1/2 of W 100 acres of SW1/4											
60972	23N	09W	19	NE	SW				FRD	57.6	
LERC Comments:											
Description: N1/2 of West 100 acres of SW1/4											
61086	23N	10W	13	SW	SE		Cadillac Forest Management Unit		FRD	39.4	
LERC Comments:											
Description: SW1/4 SE1/4											
61085	23N	10W	13	NW	SE		Cadillac Forest Management Unit		FRD	39.4	
LERC Comments:											
Description: NW1/4 SE1/4											
62332	24N	10W	34	SE	NW		Cadillac Forest Management Unit		FRD	39.4	
LERC Comments:											
Description: SE1/4 NW1/4											
62331	24N	10W	34	NE	NW		Cadillac Forest Management Unit		FRD	39.2	
LERC Comments:											
Description: NE1/4 NW1/4											
62417	24N	11W	09	NW	NW		Cadillac Forest Management Unit		FRD	40.4	
LERC Comments:											
Description: NW1/4 NW1/4											

Dispose

Wexford County

Parcel Count: 10

Acreage: 31.5

Parcel ID	Town	Range	Sec	QQ	Q	Subdivision	Project Area	Division	Acres
-----------	------	-------	-----	----	---	-------------	--------------	----------	-------

396417 Boulevard Beach Subdivision No. 1 PRD 0.1
LERC Comments:
Description: Block: 13, LOT 32, 33

396975 G.A. Mitchell's Plat of NW1/4, Sec 3, T 21 N, R 9 FRD 0.5
LERC Comments:
Description: Block: 10, West 200 feet of 2

396416 Boulevard Beach Subdivision No. 1 PRD 0.1
LERC Comments:
Description: Block: 13, LOT 30, 31

396418 Boulevard Beach Subdivision No. 1 PRD 0.1
LERC Comments:
Description: Block: 13, LOT 34

397030 G.A. Mitchell's Plat of NE1/4, Sec 33, T 22 N, R 9 FRD 0.1
LERC Comments:
Description: Block: U, North 42 feet of South 48 feet of West 144 feet of 5

397031 G.A. Mitchell's Plat of NE1/4, Sec 33, T 22 N, R 9 FRD 0.2
LERC Comments:
Description: Block: U, North 42 feet of South 48 feet of West 144 feet of 6

397741 Pleasant Lake Resort FRD 1
LERC Comments:
Description: Lots 28, 29, 30

Dispose		Wexford County					Parcel Count: 10	Acreage: 31.5	
Parcel ID	Town	Range	Sec	QQ	Q	Subdivision	Project Area	Division	Acres
397029						G.A. Mitchell's Plat of NE1/4, Sec 33, T 22 N, R 9		FRD	0.4
LERC Comments: Description: Block: U, Part of Lots 5 and 6 commencing 38 feet North of South line of Lot 6, and 156 feet East of Haring Street, thence North Parallel with Haring Street 100 feet, East parallel with Webber Street 155 feet, South parallel with Haring Street, 100 feet West to beginning									
1099291	22N	09W	09	NE	NE		Cadillac Forest Management Unit	FRD	19.2
LERC Comments: Description: That part of the NE¼ of NE¼ lying NE'ly of a line described as commencing at the NE corner of said Sec., N89°56'52"W along the N line of said Sec. 894.64 feet for the point of beginning, th. S24°` 40'25"E 42.45 feet, N65°19'35"E 83 feet, S24°40'25"E 1550 feet to a point of ending.									
62256	24N	10W	24	SW	SW		Cadillac Forest Management Unit	FRD	9.8
LERC Comments: Description: SE1/4 SW1/4 SW1/4									