



GRETCHEN WHITMER  
GOVERNOR

STATE OF MICHIGAN  
DEPARTMENT OF NATURAL RESOURCES  
LANSING



SHANNON LOTT  
ACTING DIRECTOR

May 15, 2023

MEMORANDUM TO THE DIRECTOR

Information: Natural Resources Commission

Transaction: Forest Resources Land Acquisition  
Roscommon Management Unit – Ogemaw County  
The Meloche Tract  
Land Transaction Case #20230025

Purchase: 140 acres

Purchase Price: \$290,000.00

Funding Source: Land Exchange Facilitation Fund (LEFF)

PA 240 of 2018: PILT Estimate: \$1,670.00  
This parcel is north of the Mason-Arenac county line and will result in an increase of 140 acres of DNR-managed lands.

Description: Ogemaw County, Foster Township, T23N, R01E  
Section 28: The Northwest 1/4 except commencing at the Northwest corner of said Northwest 1/4, thence East on North Section line 775 feet, thence South parallel with the West section line 1120 feet, thence West parallel with said North section line 775 feet to the West section line, thence North on West section line 1120 feet to place of beginning.

Seller: Sharon Meloche, West Branch, MI

Authority: Natural Resources and Environmental Protection Act, 1994 PA 451, as amended.

Notice: This item will appear on the Department of Natural Resources (Department) May 30, 2023, calendar and is eligible for approval on June 6, 2023. Public notice of this proposed transaction will also be published in the Bay City Times, on May 7, 2023, and the Ogemaw County Herald, on May 11, 2023, and is posted on the department's webpage at [www.michigan.gov/publiclandnotices](http://www.michigan.gov/publiclandnotices).

Management Purpose: Acquisition of this parcel will allow it to be managed as part of the Roscommon Management Unit.

Comments: The offered land is nearly surrounded by state-owned land. Acquisition will consolidate state ownership and allow for increased timber management, wildlife habitat, and public recreation.

The seller will convey mineral rights on the offered land.

Recommendation: 1. That the acquisition be approved, with payment to be made from the Land Exchange Facilitation Fund (LEFF).  
2. That this land be dedicated as part of the Roscommon Management Unit.



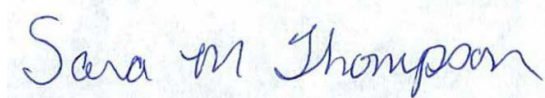
Randy Claramunt, Chief  
Fisheries Division



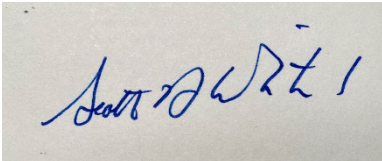
Jeffery Stampfly, Chief  
Forest Resources Division



Ronald A. Olson, Chief  
Parks and Recreation Division



Sara Thompson, Acting Chief  
Wildlife Division




Scott Whitcomb  
Acting Natural Resources Deputy



Kristin Phillips  
Chief Administrative Officer

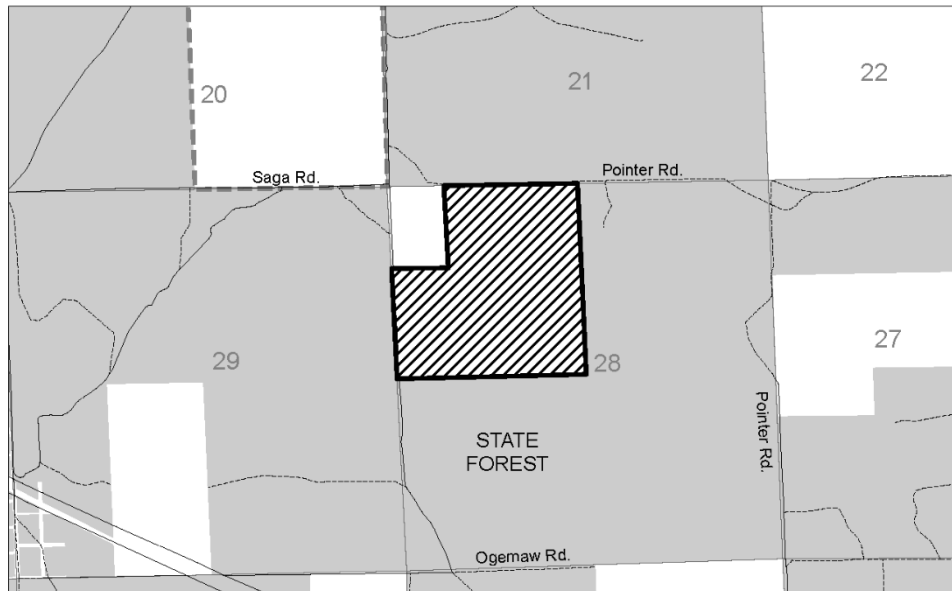
I approve the staff recommendations.






Shannon Lott  
Acting Director

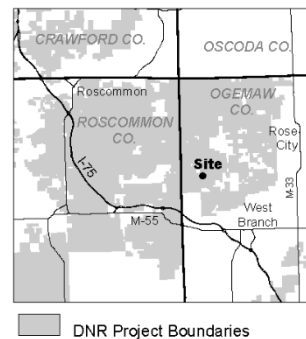
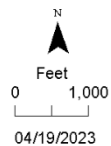
Date Approved: June 8, 2023

**FOREST RESOURCES LAND ACQUISITION**  
Roscommon Management Unit – Ogemaw County  
Land Transaction Case #20230025



Section 28, T23N-R01E, Foster Township

-  Land to be acquired by DNR (140 acres)
-  State land
-  DNR Project Boundary





GRETCHEN WHITMER  
GOVERNOR

STATE OF MICHIGAN  
DEPARTMENT OF NATURAL RESOURCES  
LANSING



SHANNON LOTT  
ACTING DIRECTOR

May 15, 2023

MEMORANDUM TO THE DIRECTOR

Information: Natural Resources Commission

Transaction: Forest Resources Land Acquisition  
Cadillac Management Unit – Wexford County  
The Fenton Tract  
Land Transaction Case #20230026

Purchase: 40 acres

Purchase Price: \$64,000.00

Funding Source: Land Exchange Facilitation Fund (LEFF)

PA 240 of 2018: PILT Estimate: \$900.00  
This parcel is north of the Mason-Arenac county line and will result in an increase of 40 acres of DNR-managed lands.

Description: Wexford County, Greenwood Township, T24N, R10W  
Section 32: The SE 1/4 of the NE 1/4.

Seller: Gregory M. Fenton and Song Hui Fenton Revocable Living Trust,  
Manton, MI

Authority: Natural Resources and Environmental Protection Act, 1994 PA 451, as amended.

Notice: This item will appear on the Department of Natural Resources (Department) May 30, 2023, calendar and is eligible for approval on June 6, 2023.

Management Purpose: Acquisition of this parcel will allow it to be managed as part of the Cadillac Management Unit.

Comments: The offered land is bordered by state land on three sides. Acquisition will consolidate state ownership and allow for increased timber management, wildlife habitat, and public recreation.

The seller will convey mineral rights on the offered land.

May 15, 2023

- Recommendation:
1. That the acquisition be approved, with payment to be made from the Land Exchange Facilitation Fund (LEFF).
  2. That this land be dedicated as part of the Cadillac Management Unit.



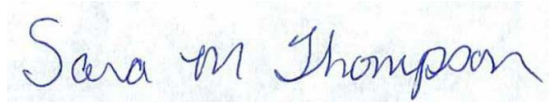
Randy Claramunt, Chief  
Fisheries Division



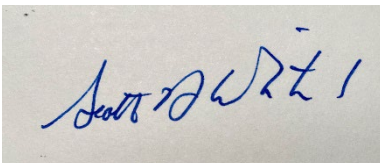
Jeffery Stampfly, Chief  
Forest Resources Division



Ronald A. Olson, Chief  
Parks and Recreation Division



Sara Thompson, Acting Chief  
Wildlife Division




Scott Whitcomb  
Acting Natural Resources Deputy



Kristin Phillips  
Chief Administrative Officer

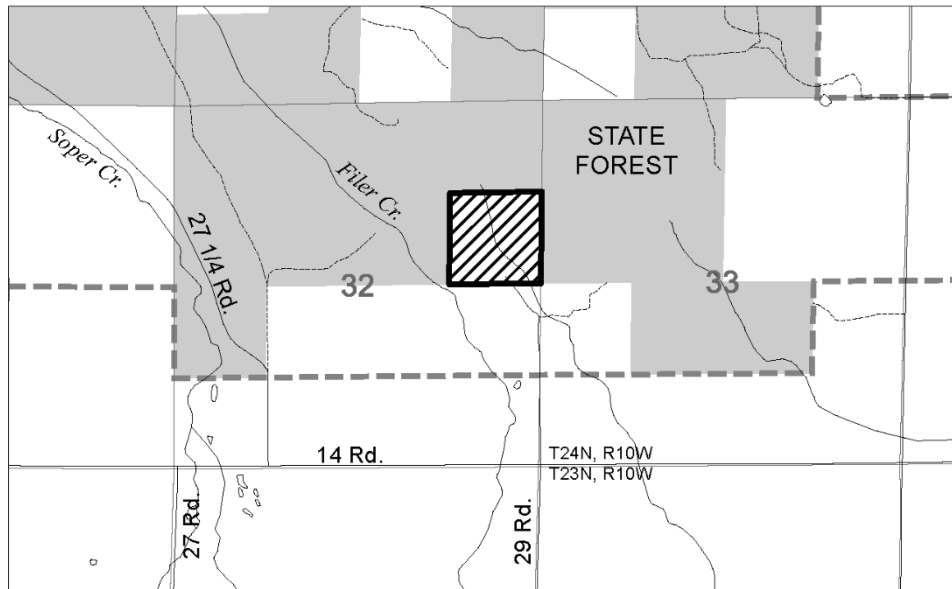
I approve the staff recommendations.






Shannon Lott  
Acting Director

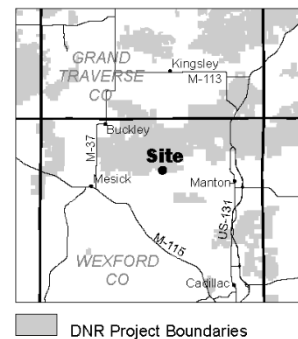
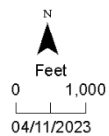
Date Approved: June 8, 2023

**FOREST RESOURCES LAND ACQUISITION**  
Cadillac Management Unit – Wexford County  
Land Transaction Case #20230026



Section 32, T24N-R10W, Greenwood Township

-  Land to be acquired by DNR (40 acres)
-  State land
-  DNR Project Boundary





GRETCHEN WHITMER  
GOVERNOR

STATE OF MICHIGAN  
DEPARTMENT OF NATURAL RESOURCES  
LANSING



SHANNON LOTT  
ACTING DIRECTOR

May 15, 2023

MEMORANDUM TO THE DIRECTOR

Information: Natural Resources Commission

Transaction: Gift of Land  
Traverse City Management Unit – Kalkaska County  
Land Transaction Case #20230061

Gift: 1 subdivision lot and 1 fractional subdivision lot

PA 240 of 2018: PILT Estimate: \$0  
This parcel is north of the Mason-Arenac county line and will result in no net gain of DNR-managed lands.

Description: Kalkaska County, Bear Lake Township, T27N, R05W  
Section 18: Lot 10 and the North 25 feet of Lot 9, Block 14 of the First Addition to Clearwater Beach.

Donor: Tyler LeMasters and Penny Murray as Personal Representatives of the Estate of Michael L. LeMasters, Jackson, MI

Authority: Natural Resources and Environmental Protection Act, 1994 PA 451, as amended.

Notice: This item will appear on the Department of Natural Resources (Department) May 30, 2023, calendar and is eligible for approval on June 6, 2023.

Comments: The offered land is surrounded by state-owned land. Acquisition will allow for increased timber management, wildlife habitat, and public recreation.

Mineral rights will be conveyed.

Recommendation: 1. That the gift be accepted with appreciation.

2. That the offered land be dedicated as part of the Traverse City Management Unit.

3. That the remaining 2023 ad valorem taxes be paid for by the State with Land Exchange Facilitation Funds.




Randy Claramunt, Chief  
Fisheries Division




Jeffery Stampfly, Chief  
Forest Resources Division



Ronald A. Olson, Chief  
Parks and Recreation Division



Sara Thompson, Acting Chief  
Wildlife Division




Scott Whitcomb  
Acting Natural Resources Deputy



Kristin Phillips  
Chief Administrative Officer

I approve the staff recommendations.



Shannon Lott  
Acting Director

Date Approved: June 8, 2023

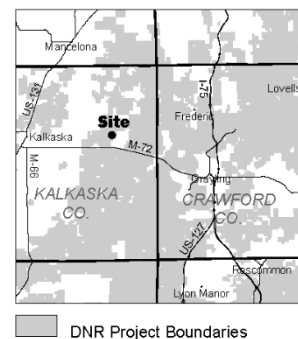
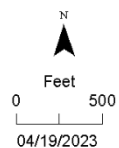


# GIFT OF LAND Traverse City Management Unit – Kalkaska County Land Transaction Case #20230061



Plat of First Addition to Clearwater Beach  
 Section 18, T27N-R05W, Clearwater Township

- Land to be acquired by DNR (2 lots)
- State land
- DNR Project Boundary





GRETCHEN WHITMER  
GOVERNOR

STATE OF MICHIGAN  
DEPARTMENT OF NATURAL RESOURCES  
LANSING



SHANNON LOTT  
ACTING DIRECTOR

May 15, 2023

MEMORANDUM TO THE DIRECTOR

Information: Natural Resources Commission

Transaction: Gift of Land  
Cadillac Management Unit – Lake County  
Land Transaction Case #20230062

Gift: 80 acres

PA 240 of 2018: PILT Estimate: \$85.00  
This parcel is south of the Mason-Arenac county line and will result in an increase of 80 acres of DNR-managed lands.

Description: Lake County, Ellsworth Township, T19N, R11W  
Section 15: The N 1/2 of the NW 1/4.

Donor: Estate of Wayne W. Wolf, Western Springs, IL

Authority: Natural Resources and Environmental Protection Act, 1994 PA 451, as amended.

Notice: This item will appear on the Department of Natural Resources (Department) May 30, 2023, calendar and is eligible for approval on June 6, 2023.

Comments: The offered land is bordered by state-owned land on three sides. Acquisition will allow for increased timber management, wildlife habitat, and public recreation.

Mineral rights will be conveyed.

Recommendation: 1. That the gift be accepted with appreciation.

2. That the offered land be dedicated as part of the Cadillac Management Unit.

3. That the remaining 2023 ad valorem taxes be paid for by the State with Land Exchange Facilitation Funds.




Randy Claramunt, Chief  
Fisheries Division




Jeffery Stampfly, Chief  
Forest Resources Division




Ronald A. Olson, Chief  
Parks and Recreation Division



Sara Thompson, Acting Chief  
Wildlife Division




Scott Whitcomb  
Acting Natural Resources Deputy



Kristin Phillips  
Chief Administrative Officer

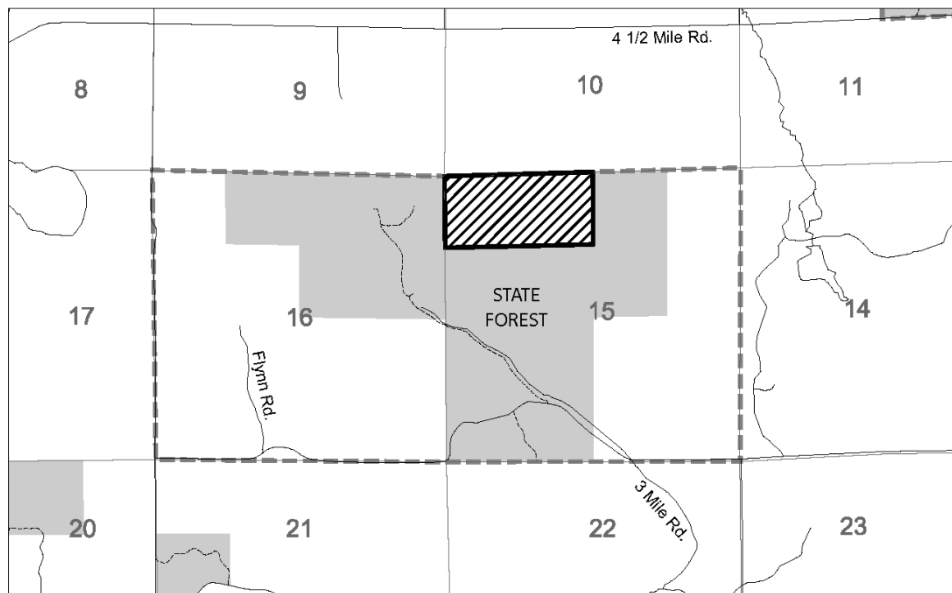
I approve the staff recommendations.






Shannon Lott  
Acting Director

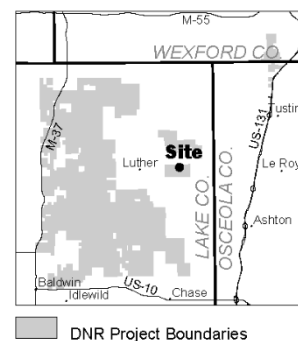
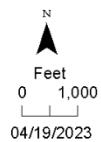
Date Approved: June 8, 2023

# GIFT OF LAND Cadillac Management Unit – Lake County Land Transaction Case #20230062



Section 15, T19N-R11W, Ellsworth Township

-  Land to be acquired by DNR (80 acres)
-  State land
-  DNR Project Boundary





GRETCHEN WHITMER  
GOVERNOR

STATE OF MICHIGAN  
DEPARTMENT OF NATURAL RESOURCES  
LANSING



SHANNON LOTT  
ACTING DIRECTOR

May 15, 2023

MEMORANDUM TO THE DIRECTOR

Information: Natural Resources Commission

Subject: LOTS Case Number 20230013  
State Land Review Recommendations for:  
Cheboygan, Crawford, Eaton, Ingham, Jackson, Kalkaska, Missaukee,  
Muskegon, Osceola, Otsego, and Ottawa Counties (Group 7)

In accordance with the 2013 Managed Public Land Strategy, adopted by Public Act 240 of 2013, review of the parcels in Group 7 of the State Land Review has been completed. These recommendations are made for Department of Natural Resources (DNR) managed lands that meet the specified criteria in Cheboygan, Crawford, Eaton, Ingham, Jackson, Kalkaska, Missaukee, Muskegon, Osceola, Otsego, and Ottawa Counties.

The review was conducted by staff from all DNR resource managing divisions in compliance with the procedure adopted by the DNR. Review of all parcels was completed at the local, regional, and statewide levels. Additional programmatic review was conducted by the Department of Environment, Great Lakes and Energy, the Michigan History Center, and pertinent DNR programs such as Real Estate and Minerals Management. Two virtual public meetings were held on March 1 and March 2, 2023. Comments received at the meetings during the online public comment period were considered in the recommendations discussed with the Land Exchange Review Committee (LERC).

The Land Acquisition Strategy Team (team), which is coordinating the State Land Review process, reviewed the local and regional recommendations and prepared the parcel recommendations for public review. The team then compiled the public input for review by the LERC. Following DNR procedure, the LERC reviewed the public input and prepared final parcel recommendations on March 30, 2022.

If the final recommendations are approved, DNR staff will obtain all other approvals that may be required prior to conveyance from appropriate state or federal agencies.

State Land Review Parcel Reports

Attached are the State Land Review Parcel Reports and the recommended parcel classifications by county. All parcels designated as "Alternate Conservation Owner," "Exchange," or "Dispose" have been reviewed for possible restrictions due to funding source or deed conditions that may affect conveyance.

In addition to the attached reports, the Group 7 State Land Review Recommendations for the eleven identified counties, final parcel classifications and individual parcel locations can be viewed via an interactive map which can be found on the State Land Review webpage at [Michigan.gov/PublicLands](https://Michigan.gov/PublicLands), by entering the DNR Parcel Number in the search screen.

### Recommendations

1. That the Director approve of the parcel recommendations as presented in the attached reports.
2. That the parcels classified as “Retain” be retained in state ownership and DNR administration, and that the identified land administering divisions be formally designated as the managing division of the parcels.
3. That the parcels classified as “Alternate Conservation Organization” be disposed of by exchange, sale, or transfer to alternate units of government or conservation organizations. If parcels are not acquired by Alternate Conservation Organizations, they will be retained by the DNR.
4. That the parcels classified as “Exchange” be made available and marketed for land exchange opportunities for a period of two years from the date of approval. Parcels that are not involved in a proposed exchange transaction after two years has expired will be disposed of through the disposal process.
5. That the parcels classified as “Dispose” be disposed of by exchange, auction, sale, or transfer. Before being offered to the general public, all parcels will first be offered to local and county government entities. Mineral rights will be reviewed when parcels are prepared for disposition.
6. That, unless specifically required by law dictating where sale proceeds are to be deposited, the proceeds from any sale will be deposited into the Land Exchange Facilitation Fund and used to acquire replacement land.

The Group 7 State Land Review Recommendations for the eleven identified counties will be eligible for approval on June 6, 2023. Parcels exceeding 80 acres requiring public notice were published in the Cheboygan Daily Tribune on May 6, 2023, the Cadillac News on May 6, 2023, and the Gaylord Herald Times on May 9, 2023; and appear on the DNR's Notices of Public Land Transactions webpage at [www.michigan.gov/publiclandnotices](http://www.michigan.gov/publiclandnotices).

State Land Review Recommendations for Cheboygan, Crawford, Eaton, Ingham, Jackson, Kalkaska, Missaukee, Muskegon, Osceola, Otsego, and Ottawa Counties (Group 7)

Page 3 of 3

May 15, 2023




Randy Claramunt, Chief  
Fisheries Division




Jeffery Stampfly, Chief  
Forest Resources Division



Ronald A. Olson, Chief  
Parks and Recreation Division



Sara Thompson, Acting Chief  
Wildlife Division




Scott Whitcomb  
Acting Natural Resources Deputy



Kristin Phillips  
Chief Administrative Officer

I approve the staff recommendations.



Shannon Lott  
Acting Director

Date Approved: June 8, 2023

# State Land Review Parcels Report

## Cheboygan County

Michigan Department of Natural Resources

Review Decision	Parcel Count	Approximate Acres
Retain	148	3901.1
Alternate Conservation Owner	20	118.6
Exchange	6	239.4
Dispose	26	425.5



04/09/2023



# Retain

## Cheboygan County

Parcel Count: 148

Acreage: 3,901.1

Parcel ID	Town	Range	Sec	QQ	Q	Subdivision	Project Area	Division	Acres
-----------	------	-------	-----	----	---	-------------	--------------	----------	-------

315696						Sturgeon River Estates		FRD	4.04503
<b>LERC Comments:</b>									
<b>Description:</b> LOT 57, 58, 59, 60, 61, 62, 63, 64, 65									

315695						Sturgeon River Estates		FRD	2.95018
<b>LERC Comments:</b>									
<b>Description:</b> LOT 26, 27, 28, 29, 30, 31, 32, 33, 34									

315690						Sturgeon River Estates		FRD	0.26868
<b>LERC Comments:</b>									
<b>Description:</b> LOT 3									

315691						Sturgeon River Estates		FRD	0.30546
<b>LERC Comments:</b>									
<b>Description:</b> LOT 4									

1082161						Sturgeon River Estates		FRD	1.17584
<b>LERC Comments:</b>									
<b>Description:</b> LOT 25									

315828						Waukomis Shores	Gaylord Forest Management Unit	FRD	0.78002
<b>LERC Comments:</b>									
<b>Description:</b> LOT 47, 48									

315640						Stony Point Subdn		PRD	0.52938
<b>LERC Comments:</b>									
<b>Description:</b> Block: 04, LOT 1, 2, 3, 4, 5, 6									

Retain						Cheboygan County		Parcel Count: 148	Acreage: 3,901.1	
Parcel ID	Town	Range	Sec	QQ	Q	Subdivision	Project Area	Division	Acres	
1082159						Stony Point Subdn		PRD	0.26184	
<b>LERC Comments:</b>										
<b>Description:</b> LOT 7, 8, 9 BLK 04										
1082158						Stony Point Subdn		PRD	0.81594	
<b>LERC Comments:</b>										
<b>Description:</b> LOT 7, 8, 9 BLK 01										
2022354	33N	01E	33	NE	SW			PRD	0.75945	
<b>LERC Comments:</b>										
<b>Description:</b> Island in Silver Lake (CCN 001)										
2022356	33N	01W	02	SW	NE			FRD	0.09789	
<b>LERC Comments:</b>										
<b>Description:</b> Island in Dog Lake (CCN 003)										
233272	33N	02W	03	SE	SE		Gaylord Forest Management Unit	FRD	39.9640	
<b>LERC Comments:</b>										
<b>Description:</b> SE1/4 SE1/4										
233278	33N	02W	06	NE	NW		Sturgeon River Public Water Access Site	PRD	39.7835	
<b>LERC Comments:</b>										
<b>Description:</b> NE1/4 NW1/4										
233279	33N	02W	06	NW	NW		Sturgeon River Public Water Access Site	PRD	11.4323	
<b>LERC Comments:</b>										
<b>Description:</b> That part of NW1/4 of NW1/4 lying East of U.S-27, excepting the Railroad r/w.										

Retain						Cheboygan County	Parcel Count: 148	Acreage: 3,901.1	
Parcel ID	Town	Range	Sec	QQ	Q	Subdivision	Project Area	Division	Acres
233291	33N	02W	07	NW	SE			PRD	0.91941
<b>LERC Comments:</b> <b>Description:</b> S 10 A NW1/4 SE1/4 ex that part ly'g W of Hwy r/w & the MCRR r/w									
233293	33N	02W	07	SW	SE			PRD	4.42065
<b>LERC Comments:</b> <b>Description:</b> SW1/4 SE1/4 ex W of River road									
233301	33N	02W	10	NE	NE		Gaylord Forest Management Unit	FRD	40.3089
<b>LERC Comments:</b> <b>Description:</b> NE1/4 NE1/4									
233302	33N	02W	10	NW	NE		Gaylord Forest Management Unit	FRD	40.2203
<b>LERC Comments:</b> <b>Description:</b> NW1/4 NE1/4									
233305	33N	02W	10	NE	NW		Gaylord Forest Management Unit	FRD	40.1319
<b>LERC Comments:</b> <b>Description:</b> NE1/4 NW1/4									
233310	33N	02W	10	NE	SE		Gaylord Forest Management Unit	FRD	40.2678
<b>LERC Comments:</b> <b>Description:</b> NE1/4 SE1/4									
233304	33N	02W	10	SE	NE		Gaylord Forest Management Unit	FRD	40.2875
<b>LERC Comments:</b> <b>Description:</b> SE1/4 NE1/4									

Retain						Cheboygan County	Parcel Count: 148	Acreage: 3,901.1	
Parcel ID	Town	Range	Sec	QQ	Q	Subdivision	Project Area	Division	Acres
233307	33N	02W	10	SE	NW		Gaylord Forest Management Unit	FRD	40.1079
<b>LERC Comments:</b> <b>Description:</b> SE1/4 NW1/4									
233306	33N	02W	10	SW	NW		Gaylord Forest Management Unit	FRD	40.0180
<b>LERC Comments:</b> <b>Description:</b> SW1/4 NW1/4									
233308	33N	02W	10	SW	SW		Gaylord Forest Management Unit	FRD	39.9706
<b>LERC Comments:</b> <b>Description:</b> SW1/4 SW1/4									
233309	33N	02W	10	SE	SW		Gaylord Forest Management Unit	FRD	40.0624
<b>LERC Comments:</b> <b>Description:</b> SE1/4 SW1/4									
233311	33N	02W	10	SW	SE		Gaylord Forest Management Unit	FRD	40.1541
<b>LERC Comments:</b> <b>Description:</b> SW1/4 SE1/4									
233312	33N	02W	10	SE	SE		Gaylord Forest Management Unit	FRD	40.2429
<b>LERC Comments:</b> <b>Description:</b> SE1/4 SE1/4									
233303	33N	02W	10	SW	NE		Gaylord Forest Management Unit	FRD	20.0875
<b>LERC Comments:</b> <b>Description:</b> W1/2 SW1/4 NE1/4									

Retain							Cheboygan County	Parcel Count: 148	Acreage: 3,901.1
Parcel ID	Town	Range	Sec	QQ	Q	Subdivision	Project Area	Division	Acres
233322	33N	02W	11	SW	SW		Gaylord Forest Management Unit	FRD	40.5260
<b>LERC Comments:</b> <b>Description:</b> SW1/4 SW1/4									
233320	33N	02W	11	NW	SW		Gaylord Forest Management Unit	FRD	20.1619
<b>LERC Comments:</b> <b>Description:</b> W1/2 NW1/4 SW1/4									
233321	33N	02W	11	NW	SW		Gaylord Forest Management Unit	FRD	10.0777
<b>LERC Comments:</b> <b>Description:</b> S1/2 E1/2 NW1/4 SW1/4									
233374	33N	02W	18	SE	NE			PRD	5.99189
<b>LERC Comments:</b> <b>Description:</b> W 3 chs purchase of SE1/4 NE1/4									
233379	33N	02W	18	NE	SE			PRD	6.04063
<b>LERC Comments:</b> <b>Description:</b> W 3 chs of N1/2 NE1/4 SE1/4									
233380	33N	02W	18	NW	SE			PRD	38.1412
<b>LERC Comments:</b> <b>Description:</b> N1/2 NW1/4 SE1/4 E of River Road									
233438	33N	02W	24	SE	SE			FRD	10.0763
<b>LERC Comments:</b> <b>Description:</b> Parcel 106 commencing at SE corner of section 24 th N 3d42'50" E along E section line 159.67 feet to POB th continuing N 3d42'50" E 530 feet th N 89'26'20" W 824.73 feet th S 4'23'40" W 510.22 feet th S 89d26'20" E 829.70 feet to POB									

# Retain

## Cheboygan County

Parcel Count: 148

Acreage: 3,901.1

Parcel ID	Town	Range	Sec	QQ	Q	Subdivision	Project Area	Division	Acres
233441	33N	02W	25	NE	NE			FRD	1.79470
<b>LERC Comments:</b> <b>Description:</b> Com NE corner Sec 25, th S 4D 21M 43S W 869.76 ft to POB, th continue S 4D 21M 43S W 165.44 ft, th N 89D 26M 20S W 474.25 ft, th N 4D 32M E to pt N 89 26M 20S W of POB, th S 89d 26M 20S E to POB									
233500	33N	02W	31	NE	NW			PRD	3.75984
<b>LERC Comments:</b> <b>Description:</b> NE1/4 NW1/4 S & E of MC RR									
233704	33N	03W	14	SW	NW		Gaylord Forest Management Unit	FRD	39.7334
<b>LERC Comments:</b> <b>Description:</b> SW1/4 NW1/4									
234068	34N	01E	06	NW	NW		Gaylord Forest Management Unit	FRD	24.2203
<b>LERC Comments:</b> <b>Description:</b> NW1/4 NW1/4									
234069	34N	01E	06	SW	NW		Gaylord Forest Management Unit	FRD	28.3919
<b>LERC Comments:</b> <b>Description:</b> SW1/4 NW1/4									
234136	34N	01E	13	NW	NW			FRD	39.4265
<b>LERC Comments:</b> <b>Description:</b> NW1/4 NW1/4									
234141	34N	01E	14	NW	NE			FRD	39.3966
<b>LERC Comments:</b> <b>Description:</b> NW1/4 NE1/4									

# Retain

Cheboygan County

Parcel Count: 148

Acreage: 3,901.1

Parcel ID	Town	Range	Sec	QQ	Q	Subdivision	Project Area	Division	Acres
234156	34N	01E	15	SW	NW		Gaylord Forest Management Unit	FRD	40.1212
<b>LERC Comments:</b> <b>Description:</b> SW1/4 NW1/4									
234160	34N	01E	15	NW	SW		Gaylord Forest Management Unit	FRD	40.0641
<b>LERC Comments:</b> <b>Description:</b> NW1/4 SW1/4									
234159	34N	01E	15	NE	SW		Gaylord Forest Management Unit	FRD	40.0098
<b>LERC Comments:</b> <b>Description:</b> NE1/4 SW1/4									
1000997	34N	01E	20	SW	NE		Gaylord Forest Management Unit	FRD	10.2784
<b>LERC Comments:</b> <b>Description:</b> E 1/2 of W 1/2 of SW 1/4 of NE 1/4.									
1000996	34N	01E	20	NW	NE		Gaylord Forest Management Unit	FRD	4.87450
<b>LERC Comments:</b> <b>Description:</b> South 645.33 ft of E 1/2 of W 1/2 of NW 1/4 of NE 1/4.									
1000007	34N	01E	20	NW	NE		Gaylord Forest Management Unit	FRD	5.23965
<b>LERC Comments:</b> <b>Description:</b> The East half of the West half of the West half of the Northeast quarter(E 1/2 W 1/2 W 1/2 NE 1/4) except the south 1,965.33 feet.									
234479	34N	01W	09	NW	NE		Gaylord Forest Management Unit	FRD	39.9147
<b>LERC Comments:</b> <b>Description:</b> NW1/4 NE1/4									

Retain						Cheboygan County	Parcel Count: 148	Acreage: 3,901.1	
Parcel ID	Town	Range	Sec	QQ	Q	Subdivision	Project Area	Division	Acres
234478	34N	01W	09	NE	NE		Gaylord Forest Management Unit	FRD	39.9137
<b>LERC Comments:</b> <b>Description:</b> NE1/4 NE1/4									
234480	34N	01W	09	SW	NE		Gaylord Forest Management Unit	FRD	39.9558
<b>LERC Comments:</b> <b>Description:</b> SW1/4 NE1/4									
234481	34N	01W	09	SE	NE		Gaylord Forest Management Unit	FRD	39.9550
<b>LERC Comments:</b> <b>Description:</b> SE1/4 NE1/4									
234490	34N	01W	09	NE	SE		Gaylord Forest Management Unit	FRD	39.9962
<b>LERC Comments:</b> <b>Description:</b> NE1/4 SE1/4									
2022358	34N	01W	35	SW	SE			FRD	0.13012
<b>LERC Comments:</b> <b>Description:</b> Island in Dog Lake (CCN 005)									
2022357	34N	01W	35	SE	SW			FRD	0.24893
<b>LERC Comments:</b> <b>Description:</b> Island in Dog Lake (CCN 004)									
235177	34N	03W	01	NE	SW		Gaylord Forest Management Unit	FRD	39.9243
<b>LERC Comments:</b> <b>Description:</b> NE1/4 SW1/4									



# Retain

## Cheboygan County

Parcel Count: 148

Acreage: 3,901.1

Parcel ID	Town	Range	Sec	QQ	Q	Subdivision	Project Area	Division	Acres
-----------	------	-------	-----	----	---	-------------	--------------	----------	-------

235178	34N	03W	01	NW	SW		Gaylord Forest Management Unit	FRD	34.5232
--------	-----	-----	----	----	----	--	--------------------------------	-----	---------

**LERC Comments:**

**Description:** NW1/4 SW1/4, ex RR r/w

2039695	34N	03W	05	SE	SW		Gaylord Forest Management Unit	FRD	43.8361
---------	-----	-----	----	----	----	--	--------------------------------	-----	---------

**LERC Comments:**

**Description:** S1/2 SW1/4, lying North of Petoskey and Presque Isle State Road, except a parcel 16 rds East and West off West end of above description ALSO EXCEPT the East 33 feet of the West 297 feet of the South 693 feet of the S 1/2 of the SW 1/4 EXCEPT that part lying South of the Centerline of Wildwood Road

235228	34N	03W	06	SE	NE		Gaylord Forest Management Unit	FRD	40.3331
--------	-----	-----	----	----	----	--	--------------------------------	-----	---------

**LERC Comments:**

**Description:** SE1/4 NE1/4

235227	34N	03W	06	SW	NE		Gaylord Forest Management Unit	FRD	39.9789
--------	-----	-----	----	----	----	--	--------------------------------	-----	---------

**LERC Comments:**

**Description:** SW1/4 NE1/4

235229	34N	03W	06	NW	NW		Gaylord Forest Management Unit	FRD	30.8400
--------	-----	-----	----	----	----	--	--------------------------------	-----	---------

**LERC Comments:**

**Description:** NW1/4 NW1/4

235230	34N	03W	06	SW	NW		Gaylord Forest Management Unit	FRD	31.6961
--------	-----	-----	----	----	----	--	--------------------------------	-----	---------

**LERC Comments:**

**Description:** SW1/4 NW1/4

235231	34N	03W	06	NW	SE		Gaylord Forest Management Unit	FRD	39.9777
--------	-----	-----	----	----	----	--	--------------------------------	-----	---------

**LERC Comments:**

**Description:** NW1/4 SE1/4

Retain						Cheboygan County	Parcel Count: 148	Acreage: 3,901.1	
Parcel ID	Town	Range	Sec	QQ	Q	Subdivision	Project Area	Division	Acres
235281	34N	03W	11	NW	NE			FRD	3.89020
<b>LERC Comments:</b>									
<b>Description:</b> That part of NE1/4 lyg W'ly of Sturgeon River desc as com at the N 1/4 cor of Sec. 11, th E'ly alg the N li of sd Sec 11, 640.88 ft to the E'ly r/w li of Old Hwy. 27, th S 07d38'40" E alg sd r/w line 868.71 ft, th S 09d08'40" E alg sd r/w line 150 ft to POB of this desc, th cont S 09d08'40" E alg sd r/w line 379.90 ft, th N 79d28'20" E 434.14 ft to the water's edge of the Sturgeon River, th alg the water's edge of sd river N 08d03' W 141.90 ft, th N 36d32'40" E 102.70 ft, th N 38d41'20" W 94.17 ft, th S 89d54'20" W 469.64 ft to POB, including riparian rights appurtenant thereto									
235282	34N	03W	11	SE	NE			FRD	24.9728
<b>LERC Comments:</b>									
<b>Description:</b> All that part of the SE1/4 NE1/4 lying E'ly of Sturgeon River									
235303	34N	03W	14	NE	NE			FRD	1.33665
<b>LERC Comments:</b>									
<b>Description:</b> North 55 feet of that part of NE1/4 of NE1/4 lying W'ly of Highway US 27									
2043914	34N	03W	25	SW	NE		Gaylord Forest Management Unit	FRD	20.9184
<b>LERC Comments:</b>									
<b>Description:</b> West 1/2 of the SW 1/4 of the NE1/4 EXCEPT Commencing at the North 1/4 corner of Section 25, monumented with a concrete monument with 1/2" bar; thence S 00°32'52" W 1316.74 feet along the North-South 1/4 Line to the Center North 1/16 corner a 1" pipe; thence N 89°58'37" E 666.93 feet along the North line of the Southwest 1/4 of the Northeast 1/4 to the CWNE 1/64 corner a 5/8" x 34" rerod with P.S. cap #33981; thence S 00°38'16" W 335.35 feet along the East line of the West 1/2 of the Southwest 1/4 of the Northeast 1/4 of said Section to a 5/8" x 34" rebar with P.S. cap #33981 and the Point Of									
235460	34N	03W	25	NE	SE			FRD	20.1464
<b>LERC Comments:</b>									
<b>Description:</b> S1/2 NE1/4 SE1/4									
235463	34N	03W	25	SW	SE			FRD	23.4348
<b>LERC Comments:</b>									
<b>Description:</b> SW1/4 SE1/4 E of RR									
235456	34N	03W	25	NE	SW			FRD	6.63441
<b>LERC Comments:</b>									
<b>Description:</b> NE1/4 SW1/4 ex that part W of US-27 and ex RR r/w									

Retain						Cheboygan County	Parcel Count: 148	Acreage: 3,901.1	
Parcel ID	Town	Range	Sec	QQ	Q	Subdivision	Project Area	Division	Acres
235452	34N	03W	25	NE	NW			FRD	14.4652
<b>LERC Comments:</b>									
<b>Description:</b> Part of NE1/4 NW1/4lying E of the center line of Sturgeon River ex that portion lying N of hwy following the general course of N line of S25, of sd Township, also ex the site of the Cottage on the E bank of the Sturgeon River as fenced, more particularly desc as a piece of land comm at the 1/8 cor on the N line of S25, th E on N line of S25, 994 ft to a stake, th S 3d45' E 548.41 ft to a stake for place of beg of this desc, th S 20d15' E 184.8 ft to a stake, th S 65d15' W 228 ft more or less to center line of Sturgeon River, th NW'ly along center line of Sturgeon River to a point that is S 62 d30' W and 199 ft more or less from									
235454	34N	03W	25	SE	NW			FRD	19.4232
<b>LERC Comments:</b>									
<b>Description:</b> Part of SE1/4 NW1/4, lying E of Michigan Central RR r/w ex parcel desc as beg at a point on E side of the said RR r/w654.6 ft S of the N line of said SE1/4 NW1/4, th E to center line of Sturgeon River, th N'ly along center line of Sturgeon River to said N line of said SE1/4 NW1/4, th W to E line of said RR r/w, th S along said E line of said right of way to point of beg									
2039450	34N	03W	25	NW	SE			FRD	39.4647
<b>LERC Comments:</b>									
<b>Description:</b> NW1/4 SE1/4 except former D&M railroad right of way traversing, in a southerly direction, over and across the NW1/4 of SE1/4.									
235782	35N	01E	19	SW	SW		Gaylord Forest Management Unit	FRD	25.4968
<b>LERC Comments:</b>									
<b>Description:</b> SW1/4 SW1/4									
235889	35N	01E	30	NE	NW		Gaylord Forest Management Unit	FRD	39.9762
<b>LERC Comments:</b>									
<b>Description:</b> NE1/4 NW1/4									
235890	35N	01E	30	NW	NW		Gaylord Forest Management Unit	FRD	26.0349
<b>LERC Comments:</b>									
<b>Description:</b> NW1/4 NW1/4									
235897	35N	01E	31	NW	SW		Gaylord Forest Management Unit	FRD	27.9710
<b>LERC Comments:</b>									
<b>Description:</b> NW1/4 SW1/4									

Retain						Cheboygan County	Parcel Count: 148	Acreage: 3,901.1	
Parcel ID	Town	Range	Sec	QQ	Q	Subdivision	Project Area	Division	Acres
235898	35N	01E	31	SW	SW		Gaylord Forest Management Unit	FRD	28.8140
<b>LERC Comments:</b> <b>Description:</b> SW1/4 SW1/4									
235932	35N	01E	33	SE	SE		Gaylord Forest Management Unit	FRD	0.91512
<b>LERC Comments:</b> <b>Description:</b> That part of SE1/4 SE1/4, lying E of Black River.									
235926	35N	01E	33	NE	SE		Gaylord Forest Management Unit	FRD	38.9865
<b>LERC Comments:</b> <b>Description:</b> NE 1/4 SE 1/4									
235936	35N	01E	34	SW	SW		Gaylord Forest Management Unit	FRD	34.5152
<b>LERC Comments:</b> <b>Description:</b> SW1/4 SW1/4 ex West of Black River.									
236422	35N	02W	08	NE	NW		Gaylord Forest Management Unit	FRD	17.5173
<b>LERC Comments:</b> <b>Description:</b> LOT 1									
236507	35N	02W	15	NW	NW			FRD	39.9915
<b>LERC Comments:</b> <b>Description:</b> NW1/4 NW1/4									
236515	35N	02W	16	NE	NE			FRD	39.7689
<b>LERC Comments:</b> <b>Description:</b> NE1/4 NE1/4									

# Retain

## Cheboygan County

Parcel Count: 148

Acreage: 3,901.1

Parcel ID	Town	Range	Sec	QQ	Q	Subdivision	Project Area	Division	Acres
-----------	------	-------	-----	----	---	-------------	--------------	----------	-------

236566	35N	02W	20	NW	SW		Gaylord Forest Management Unit	FRD	39.4197
--------	-----	-----	----	----	----	--	--------------------------------	-----	---------

**LERC Comments:**

**Description:** NW1/4 SW1/4

236864	35N	03W	25	NE	SE			PRD	0.66081
--------	-----	-----	----	----	----	--	--	-----	---------

**LERC Comments:**

**Description:** Beg 250 ft W from NE Cor of NE1/4 of SE1/4 Sec 25 th S ODeg 100 ft th W to Ely R/W of MCRR th Nly alg R/W 100 ft M or L th E on 1/4 line to POB Sec 25

236920	35N	03W	31	NE	SW		Gaylord Forest Management Unit	FRD	40.0399
--------	-----	-----	----	----	----	--	--------------------------------	-----	---------

**LERC Comments:**

**Description:** NE1/4 SW1/4

236923	35N	03W	31	SE	SW		Gaylord Forest Management Unit	FRD	40.0395
--------	-----	-----	----	----	----	--	--------------------------------	-----	---------

**LERC Comments:**

**Description:** SE1/4 SW1/4

236921	35N	03W	31	NW	SW		Gaylord Forest Management Unit	FRD	29.3806
--------	-----	-----	----	----	----	--	--------------------------------	-----	---------

**LERC Comments:**

**Description:** NW1/4 SW1/4

236922	35N	03W	31	SW	SW		Gaylord Forest Management Unit	FRD	30.6316
--------	-----	-----	----	----	----	--	--------------------------------	-----	---------

**LERC Comments:**

**Description:** SW1/4 SW1/4

2022355	36N	01E	21	NE	SW			PRD	1.04692
---------	-----	-----	----	----	----	--	--	-----	---------

**LERC Comments:**

**Description:** Island in Black Lake (CCN 002)

Retain						Cheboygan County	Parcel Count: 148	Acreage: 3,901.1	
Parcel ID	Town	Range	Sec	QQ	Q	Subdivision	Project Area	Division	Acres
1107018	36N	01E	21	NE	NW			PRD	0.22004
<b>LERC Comments:</b> <b>Description:</b> Government Lot 1									
237298	36N	01W	20	NE	SW		Gaylord Forest Management Unit	FRD	39.3105
<b>LERC Comments:</b> <b>Description:</b> NE1/4 SW1/4									
237302	36N	01W	20	NW	SE		Gaylord Forest Management Unit	FRD	39.7519
<b>LERC Comments:</b> <b>Description:</b> NW1/4 SE1/4									
237299	36N	01W	20	SW	SW		Gaylord Forest Management Unit	FRD	39.6027
<b>LERC Comments:</b> <b>Description:</b> SW1/4 SW1/4									
237300	36N	01W	20	SE	SW		Gaylord Forest Management Unit	FRD	39.5057
<b>LERC Comments:</b> <b>Description:</b> SE1/4 SW1/4									
237347	36N	01W	26	NW	NW		Gaylord Forest Management Unit	FRD	37.1038
<b>LERC Comments:</b> <b>Description:</b> NW1/4 NW1/4 (EXC Railroad ROW)									
237348	36N	01W	26	SW	NW		Gaylord Forest Management Unit	FRD	35.0014
<b>LERC Comments:</b> <b>Description:</b> SW1/4 NW1/4 ex D & M RR.									

Retain							Cheboygan County	Parcel Count: 148	Acreage: 3,901.1
Parcel ID	Town	Range	Sec	QQ	Q	Subdivision	Project Area	Division	Acres
237350	36N	01W	27	NW	NE		Gaylord Forest Management Unit	FRD	38.5254
<b>LERC Comments:</b> <b>Description:</b> NW1/4 NE1/4									
237356	36N	01W	27	SE	NW		Gaylord Forest Management Unit	FRD	39.1608
<b>LERC Comments:</b> <b>Description:</b> SE1/4 NW1/4									
237351	36N	01W	27	SW	NE		Gaylord Forest Management Unit	FRD	39.1554
<b>LERC Comments:</b> <b>Description:</b> SW1/4 NE1/4									
237352	36N	01W	27	SE	NE		Gaylord Forest Management Unit	FRD	39.1502
<b>LERC Comments:</b> <b>Description:</b> SE1/4 NE1/4									
237379	36N	01W	30	NW	NE		Gaylord Forest Management Unit	FRD	39.8956
<b>LERC Comments:</b> <b>Description:</b> NW1/4 NE1/4									
237378	36N	01W	30	NE	NE		Gaylord Forest Management Unit	FRD	39.9271
<b>LERC Comments:</b> <b>Description:</b> NE1/4 NE1/4									
237391	36N	01W	30	SE	SE		Gaylord Forest Management Unit	FRD	39.8129
<b>LERC Comments:</b> <b>Description:</b> SE1/4 SE1/4									

Retain						Cheboygan County	Parcel Count: 148	Acreage: 3,901.1	
Parcel ID	Town	Range	Sec	QQ	Q	Subdivision	Project Area	Division	Acres
237380	36N	01W	30	SW	NE		Gaylord Forest Management Unit	FRD	39.8987
<b>LERC Comments:</b> <b>Description:</b> SW1/4 NE1/4									
237381	36N	01W	30	SE	NE		Gaylord Forest Management Unit	FRD	39.8025
<b>LERC Comments:</b> <b>Description:</b> SE1/4 NE1/4									
237388	36N	01W	30	NE	SE		Gaylord Forest Management Unit	FRD	39.8077
<b>LERC Comments:</b> <b>Description:</b> NE1/4 SE1/4									
237382	36N	01W	30	NE	NW		Gaylord Forest Management Unit	FRD	13.8095
<b>LERC Comments:</b> <b>Description:</b> N1/2 NW1/4									
237383	36N	01W	30	SE	NW		Gaylord Forest Management Unit	FRD	14.6864
<b>LERC Comments:</b> <b>Description:</b> S1/2 NW1/4									
237490	36N	02W	08	NE	NE		Gaylord Forest Management Unit	FRD	40.4611
<b>LERC Comments:</b> <b>Description:</b> NE1/4 NE1/4									
237846	36N	03W	31	SE	SW		Gaylord Forest Management Unit	FRD	39.1604
<b>LERC Comments:</b> <b>Description:</b> Lot 6 (S1/2 SW1/4)									



# Retain

## Cheboygan County

Parcel Count: 148

Acreage: 3,901.1

Parcel ID	Town	Range	Sec	QQ	Q	Subdivision	Project Area	Division	Acres
237845	36N	03W	31	NE	SW		Gaylord Forest Management Unit	FRD	27.1907
<b>LERC Comments:</b> <b>Description:</b> Lot 5 (N1/2 SW1/4)									
237961	37N	01E	09	SE	SW		Atlanta Forest Management Unit	FRD	17.0994
<b>LERC Comments:</b> <b>Description:</b> S 660 ft of Gov't Lot 2									
238017	37N	01E	16	SE	NW		Atlanta Forest Management Unit	FRD	3.80170
<b>LERC Comments:</b> <b>Description:</b> Govt Lot 6 lyg E of W 1/8 line									
238014	37N	01E	16	NE	NW		Atlanta Forest Management Unit	FRD	14.1834
<b>LERC Comments:</b> <b>Description:</b> Govt Lot 7 lying E of W1/8 line									
238207	37N	01E	34	SW	SE		Atlanta Forest Management Unit	PRD	9.15665
<b>LERC Comments:</b> <b>Description:</b> Govt Lot 10									
238590	37N	03W	01	NE	NE		Gaylord Forest Management Unit	FRD	37.5768
<b>LERC Comments:</b> <b>Description:</b> NE1/4 NE1/4									
238593	37N	03W	01	SE	NE		Gaylord Forest Management Unit	FRD	39.5302
<b>LERC Comments:</b> <b>Description:</b> SE1/4 NE1/4									

Retain						Cheboygan County	Parcel Count: 148	Acreage: 3,901.1	
Parcel ID	Town	Range	Sec	QQ	Q	Subdivision	Project Area	Division	Acres
238592	37N	03W	01	SW	NE		Gaylord Forest Management Unit	FRD	39.9283
<b>LERC Comments:</b> <b>Description:</b> SW1/4 NE1/4									
238599	37N	03W	04	NE	SW		Gaylord Forest Management Unit	FRD	31.7070
<b>LERC Comments:</b> <b>Description:</b> Lot 2 (NE1/4 SW1/4)									
238601	37N	03W	04	NW	SW		Gaylord Forest Management Unit	FRD	14.9618
<b>LERC Comments:</b> <b>Description:</b> Lot 3,ex N 20 acres									
238602	37N	03W	04	NW	SW		Gaylord Forest Management Unit	FRD	19.9823
<b>LERC Comments:</b> <b>Description:</b> N 20 acres of Lot 3									
238603	37N	03W	04	SW	SW		Gaylord Forest Management Unit	FRD	26.9241
<b>LERC Comments:</b> <b>Description:</b> Lot 4 (SW1/4 SW1/4)									
238642	37N	03W	09	NW	NW		Gaylord Forest Management Unit	FRD	25.5359
<b>LERC Comments:</b> <b>Description:</b> Lot 6(NW-NW W of lake)									
238643	37N	03W	09	SW	NW		Gaylord Forest Management Unit	FRD	17.8244
<b>LERC Comments:</b> <b>Description:</b> Lot 7 (SW-NW W of lake)									

# Retain

## Cheboygan County

Parcel Count: 148

Acreage: 3,901.1

Parcel ID	Town	Range	Sec	QQ	Q	Subdivision	Project Area	Division	Acres
-----------	------	-------	-----	----	---	-------------	--------------	----------	-------

2040764	38N	01E	29	SW	NE		Atlanta Forest Management Unit	FRD	22.5405
---------	-----	-----	----	----	----	--	--------------------------------	-----	---------

**LERC Comments:**

**Description:** SW1/4 NE1/4 except that part of West 600 ft of SW1/4 NE1/4 lying SE'ly of the SE r/w line of Hy US-23 AND EXCEPT that part lying North of the centerline of US-23

238770	38N	01E	29	SE	NE		Atlanta Forest Management Unit	FRD	40.9101
--------	-----	-----	----	----	----	--	--------------------------------	-----	---------

**LERC Comments:**

**Description:** SE1/4 NE1/4

2039382	38N	01W	22	NE	SW		Cheboygan State Park	PRD	0.568
---------	-----	-----	----	----	----	--	----------------------	-----	-------

**LERC Comments:**

**Description:** That part of the following description lying within the SW1/4: Und 1/2 int in Govt Lot 3

239168	38N	03W	02	SW	SE		Gaylord Forest Management Unit	FRD	39.3550
--------	-----	-----	----	----	----	--	--------------------------------	-----	---------

**LERC Comments:**

**Description:** SW1/4 SE1/4

239169	38N	03W	02	SE	SE		Gaylord Forest Management Unit	FRD	39.3580
--------	-----	-----	----	----	----	--	--------------------------------	-----	---------

**LERC Comments:**

**Description:** SE1/4 SE1/4

239161	38N	03W	02	NE	NW		Gaylord Forest Management Unit	FRD	33.3272
--------	-----	-----	----	----	----	--	--------------------------------	-----	---------

**LERC Comments:**

**Description:** NE1/4 NW1/4

239162	38N	03W	02	NW	NW		Gaylord Forest Management Unit	FRD	32.5538
--------	-----	-----	----	----	----	--	--------------------------------	-----	---------

**LERC Comments:**

**Description:** NW1/4 NW1/4

Retain						Cheboygan County	Parcel Count: 148	Acreage: 3,901.1	
Parcel ID	Town	Range	Sec	QQ	Q	Subdivision	Project Area	Division	Acres
2049022	38N	03W	17	SW	NE		Gaylord Forest Management Unit	FRD	17.9
<b>LERC Comments:</b>									
<b>Description:</b> That part of the SW ¼ of the NE ¼ which lies N'ly of a line 200 ft N'ly (measured at right angles) and parallel to the survey line of Highway US-27 relocation (also known as I-75).									
239419	38N	03W	21	SE	NE		Gaylord Forest Management Unit	FRD	36.3388
<b>LERC Comments:</b>									
<b>Description:</b> SE1/4 NE1/4 exc. a strip of land 400 ft in width, 200 ft each side and adj to the survey ln of Hwy US-27 relocated.									
239415	38N	03W	21	NW	NE		Gaylord Forest Management Unit	FRD	21.0434
<b>LERC Comments:</b>									
<b>Description:</b> NW1/4 NE1/4 exc. a strip of land 400 ft in width, 200 ft each side and adj to the survey ln of Hwy US27 relocated ALSO that pt which lies bet a ln 200 ft S'ly of and par to the survey ln of Hwy US-27 relocated and a ln described as beg at a pt which is S 59d13'34" E alg survey tangent ln of Hwy US-27 relocated a distance of 1462.15 ft from N 1/4 cor of sd Sec. 21, th N 72d48'55" W 1319 ft to N/S 11/4 ln of sd sec. ALSO all that pt which lies bet a ln 200 ft N'ly of and adj to survey ln of Hwy US-27 relocated and a ln described as beg at a pt on survey tangent ln of Hwy US-27 relocated which is S 59d13'34" E 1462.15 ft									
239432	38N	03W	22	SE	NE		Gaylord Forest Management Unit	FRD	39.9550
<b>LERC Comments:</b>									
<b>Description:</b> SE1/4 NE1/4 except 2 rods off S side for Highway									
2049025	38N	03W	22	NW	SE		Gaylord Forest Management Unit	FRD	4.7
<b>LERC Comments:</b>									
<b>Description:</b> That part of the NW1/4 of the SE1/4 which lies S'ly of a line 270 ft S'ly of (measured at right angles) and parallel to a line described as: Beginning at a point on the W line of said S 22 which is S 0d04'11" W a distance of 1,533.05 ft from the NW cor of said S22; th S 59d13'34" E a distance of 5,000 ft to a point of ending.									
239445	38N	03W	23	NW	NW		Gaylord Forest Management Unit	FRD	39.4376
<b>LERC Comments:</b>									
<b>Description:</b> NW1/4 NW1/4									
239444	38N	03W	23	NE	NW		Gaylord Forest Management Unit	FRD	39.4477
<b>LERC Comments:</b>									
<b>Description:</b> NE1/4 NW1/4									

# Retain

## Cheboygan County

Parcel Count: 148

Acreage: 3,901.1

Parcel ID	Town	Range	Sec	QQ	Q	Subdivision	Project Area	Division	Acres
-----------	------	-------	-----	----	---	-------------	--------------	----------	-------

239566	38N	03W	36	SE	SW			FRD	39.2383
--------	-----	-----	----	----	----	--	--	-----	---------

**LERC Comments:**

**Description:** SE1/4 SW1/4

239568	38N	03W	36	SW	SE			FRD	39.2937
--------	-----	-----	----	----	----	--	--	-----	---------

**LERC Comments:**

**Description:** SW1/4 SE1/4

239569	38N	03W	36	SE	SE		Gaylord Forest Management Unit	FRD	39.3488
--------	-----	-----	----	----	----	--	--------------------------------	-----	---------

**LERC Comments:**

**Description:** SE1/4 SE1/4

239567	38N	03W	36	NW	SE			FRD	39.2240
--------	-----	-----	----	----	----	--	--	-----	---------

**LERC Comments:**

**Description:** NW1/4 SE1/4

2034487	38N	03W	36	NE	SW			FRD	14.1365
---------	-----	-----	----	----	----	--	--	-----	---------

**LERC Comments:**

**Description:** That part of the NE1/4 of the SW1/4 lying South and East of the centerline of Levering Road (C-66)

239574	39N	03W	20	SE	SW		Gaylord Forest Management Unit	PRD	41.6178
--------	-----	-----	----	----	----	--	--------------------------------	-----	---------

**LERC Comments:**

**Description:** SE1/4 SW1/4

2022969	39N	03W	20	NE	SW		Gaylord Forest Management Unit	PRD	24.1573
---------	-----	-----	----	----	----	--	--------------------------------	-----	---------

**LERC Comments:**

**Description:** NE1/4 of SW1/4, EXCEPT that part within RR ROW, ALSO EXCEPT that part within Highway US-23, ALSO EXCEPT that part lying Northeasterly of Highway US-23

# Retain

Cheboygan County

Parcel Count: 148

Acreage: 3,901.1

Parcel ID	Town	Range	Sec	QQ	Q	Subdivision	Project Area	Division	Acres
239788	39N	03W	35	NW	NE			PRD	1.72103

## LERC Comments:

**Description:** Part of Sec. 35 comm at an iron pipe stake at the SW cor of Mackinaw Hts Replat of part of Freedom Summer Resort, th in a NW'ly dir 296 ft foll. alg the N side of MCRR r/w, S 42d45' W parallel to the E line of Mackinaw Hts Replat of a part of Freedom Summer Resort, to a pt where such a line would intersect the S'ly boundary line of MCRR r/w th 50 ft in the same dir, 90 ft in a NW'ly dir. parallel to the S'ly boundary line of MCRR r/w for pl of beg, th NW'ly 750 ft parallel to the MCRR r/w, S 32d45' W 100 ft, th in a S'ly dir parallel to MCRR r/w 750 ft, th at right angles and in a NE'ly dir to pt of beg.

Alternate Conservation Owner				Cheboygan County			Parcel Count: 20	Acreage: 118.6	
Parcel ID	Town	Range	Sec	QQ	Q	Subdivision	Project Area	Division	Acres
1082141						R C GIBSONS STURGEON RIVER SUB		FRD	0.35306
<b>LERC Comments:</b> <b>Description:</b> LOT 7									
1082140						R C GIBSONS STURGEON RIVER SUB		FRD	0.35170
<b>LERC Comments:</b> <b>Description:</b> LOT 6									
233683	33N	03W	12	NW	SE			FRD	0.16576
<b>LERC Comments:</b> <b>Description:</b> That part of the following description lying within the NW1/4 of the SE1/4: That part of the N 400 ft of the N1/2 SE1/4 which lies NW'ly of the West Branch of the Sturgeon River and SE'ly of a line 75 ft SE'ly of and parallel to a line desc as beginning at a point on the N and S 1/4 line of said Sec 12 which is N 3d 08' E 892.57 ft from the S 1/4 cor of said Sec 12 said point being on the arc of a 3370.46 ft radius curve to the left (chord bearing N 41d09'46"E) th NE'ly along the arc of said curve 673.07 ft to the point of tangency of said curve, th N 35d26'30" E 640.32 ft to the point of curvature of a 2527.92 foot radius curve to the									
233686	33N	03W	12	NW	SE			FRD	1.83314
<b>LERC Comments:</b> <b>Description:</b> That part of South 800 ft of NW1/4 SE1/4 which lies NW'ly of the W Branch of the Sturgeon River and SE'ly of a line 75 ft SE'ly of and parallel to a line desc as beginning at a point on the N and S 1/4 line of said Sec 12 which is N 3d08' E 892.57ft from the S 1/4 cor of said Sec 12, said point being on the arc of a 3370.46 ft radius curve to the left ( chord bearing N 41d09'46" E) th NE'ly along the arc of said curve 673.07 ft to the point of tangency of said curve, th N 35d26'30" E 640.32 ft to the point of curvature of a 2527.92 ft radius curve to the right (chord bearing N 53d02'00" E), th NE'ly along the arc of said curve 1552.20									
233687	33N	03W	12	SW	SE			FRD	1.85614
<b>LERC Comments:</b> <b>Description:</b> That part SW1/4 SE1/4 which lies NW'ly of the West Branch of the Sturgeon River and SE'ly of a line 75 ft SE'ly of and parallel to a line desc as beginning at a point on the N and S 1/4 line of said Sec 12 which is N 3d08' E 892.57 ft from the S 1/4 corner of said Sec 12 said point being on the arc of a 3370.46 foot radius curve to the left (chord bearing N 41d09'46" E) th NE'ly along the arc of said curve 673.07 ft to the point of tangency of said curve; th N 35d26'30" E 200 ft to point of ending.									
233682	33N	03W	12	SE	SW			FRD	0.37535
<b>LERC Comments:</b> <b>Description:</b> That part of N 400 ft of S 500 ft of SE1/4 SW1/4 which lies NW'ly of the West Branch of the Sturgeon River and SE'ly of a line 75 feet SE'ly of and parallel to a line described as beginning at a point on the W line of Sec 13 which is S 0d44'30" W 1175 ft from the NW cor of said Sec 13, th N 74d11'30" E 1183.79 ft, th N 39d54'30" E 1027.22 ft to the point of curvature of a 2864.93 foot radius curve to the right (chord bearing N 46d06'30" E) th NE'ly along the arc of said curve 620 ft to the point of tangency of said curve, th N 52d18'30" E 300 ft to a point of ending									
233689	33N	03W	13	NE	NW			FRD	3.90106
<b>LERC Comments:</b> <b>Description:</b> All that part NE1/4 NW1/4 Sec 13 and S 100 ft of SE1/4 SW1/4 Sec 12 which lies NW'ly of West Branch of the Sturgeon River, and lying SE'ly of a line 75 ft SE'ly of (measured at right angles) and parallel to a line desc as: beginning at a point on the W line of said Sec 13 which is 0d44'30" W a distance of 1175.0 ft from the NW cor of said Sec 13; th N 74d11'30" E a distance of 476.85 ft to the point of curvature of a 2292.01 ft radius curve to the left (chord bearing N 57d03'00"E) th NE'ly along the arc of said curve 1371.33 ft to the point of tangency of said curve; th N 39d54'30" E a distance of 320.28 ft to the point of									

Alternate Conservation Owner						Cheboygan County	Parcel Count: 20	Acreage: 118.6	
Parcel ID	Town	Range	Sec	QQ	Q	Subdivision	Project Area	Division	Acres
233690	33N	03W	13	NW	NW			FRD	2.91140
<b>LERC Comments:</b>									
<b>Description:</b>	That part NW1/4 NW1/4 which lies N'ly of West Branch of the Sturgeon River and SE'ly of a line 75 ft SE'ly of and parallel to a line described as beginning at a point on the W line of said Sec 13, which is S 0d44'30" W 1175.0 ft from the NW cor of said Sec 13, th N 74d11'30" E 476.85 ft to the point of curvature of a 2292.01 ft radius curve to the left (chord bearing N 57d03'00" E) th NE'ly along the arc of said curve 1371.33 ft to the point of tangency of said curve and a point of ending								
233695	33N	03W	14	NE	NE		Gaylord Forest Management Unit	FRD	0.33163
<b>LERC Comments:</b>									
<b>Description:</b>	That part W1/2 NE1/4 NE1/4 which lies N of the West Branch of the Sturgeon River and S'ly of a line 33 ft S'ly of and parallel to the centerline of Fulmer Road(old US-27)								
233706	33N	03W	14	SE	NW		Gaylord Forest Management Unit	FRD	0.94241
<b>LERC Comments:</b>									
<b>Description:</b>	That part E1/2 E1/2 SE1/4 NW1/4 which lies S'ly of the West Branch of the Sturgeon River and NW'ly of a line 75 feet NW'ly of and parallel to a line described as beginning at a point on the S line of said Sec 14 which is S 87d14' E 526.25 ft from the SW cor of said Sec 14, th N 35d 28' E 2781.33 ft to a point of curvature of a 2292.01 foot radius curve to the right (chord bearing N 52d01'45" E) th NE'ly along the arc of said curve 1325 ft to the point of tangency of said curve and point of ending								
233700	33N	03W	14	SW	NE		Gaylord Forest Management Unit	FRD	0.44941
<b>LERC Comments:</b>									
<b>Description:</b>	That part W1/2 W1/2 SW1/4 NE1/4 which lies S'ly of the West Branch of the Sturgeon River and N'ly of a line 75 ft N'ly of and parallel to a line described as beginning at a point on the S line of Sec 14 which is S 87d14' E 526.25 ft from the SW cor of said Sec 14, th N 35d28' E 2781.33 ft to the point of curvature of a 2292.01 foot radius curve to the right (chord bearing N 52d01'45" E) th NE'ly along the arc of said curve 1325 ft to the point of tangency of said curve and a point of ending								
2047457	33N	03W	14	SW	NE		Gaylord Forest Management Unit	FRD	0.96459
<b>LERC Comments:</b>									
<b>Description:</b>	That part W1/2 SW1/4 NE1/4 which lies N'ly of the West Branch of the Sturgeon River and S'ly of the centerline of Fulmer Road EXCEPT a parcel described as: Commencing at the North 1/4 corner of Section 14, T33N, R3W; thence along the North & South 1/4 line S1°09'00"W for 1302.53 feet to the 1/8 line; thence along said 1/8 line S89°37'08"E for 660.19 feet to the 1/64 line; thence along said 1/64 line S1°07'13"W for 376.13 feet to a bar & cap #58752 in the centerline of Fulmer Road and the Point of Beginning; thence continuing along said 1/64 line S1°07'13"W for 183.82 feet more or less to the centerline of the West								
233708	33N	03W	14	NE	SW		Gaylord Forest Management Unit	FRD	3.10691
<b>LERC Comments:</b>									
<b>Description:</b>	That part NE1/4 SW1/4 and W1/2 SE1/4 NW1/4 which lies S'ly of the center line of Fulmer Road NW'ly of the West Branch of the Sturgeon River, and E'ly of a line desc as beginning at a point which is S 87d14' E 526.25 ft and N 35d28' E 2102.62 ft from the SW cor of said Sec 14 th N 54d32' W 200 ft, th N 26d29'40" E 1000 ft to pt of ending								
233707	33N	03W	14	NE	SW		Gaylord Forest Management Unit	FRD	1.95074
<b>LERC Comments:</b>									
<b>Description:</b>	All that part of W 3/4 of SE1/4 of NW1/4 and N1/2 of NE1/4 of SW1/4 which lies SEly of W branch of Sturgeon River and NWly of a line 75 ft NWly of US-27 Sec 14 T33N, R3W, EXCEPT the most northerly 130 ft as measured alg the rd li of (Old US 27) of the following desc property. All that part of the W3/4 of SE1/4 of NW1/4 & N1/2 of NE1/4 of SW1/4 of Sec 14 which lies SEly of W branch Sturgeon Rv & lying NWly of li75 ft NWly of (meas at right angles) and par to li desc as: Beg at pt on S li Sec 14 which is S 87D14M E 526.25 ft from SW cor Sec 14 th N 35D28M E 2781.33 ft to pt of curvature of 2292.01 ft rad curve to right								



Alternate Conservation Owner						Cheboygan County	Parcel Count: 20	Acreage: 118.6	
Parcel ID	Town	Range	Sec	QQ	Q	Subdivision	Project Area	Division	Acres
315818	34N	01E	11	NW	NW	Tower Pond Subdivision #2		PRD	0.55362
<b>LERC Comments:</b>									
<b>Description:</b> Block: 02, LOT 3									
236433	35N	02W	09	NW	SE			FRD	40.1446
<b>LERC Comments:</b>									
<b>Description:</b> NW1/4 SE1/4									
2033458	35N	03W	25	SE	NE			FRD	0.86715
<b>LERC Comments:</b>									
<b>Description:</b> Commencing at the SE corner of Lot 2, Ray Billmeyer's Sturgeon River Subdivision, thence S 03° 05' 30" W 75 feet more or less to the South bank of the Sturgeon River for the point of beginning, thence S 03° 05' 30" W 200 feet, thence N 87° 53' 30" W to North and South 1/8th line of NE ¼ of Section 25, thence N 01° 36' 10" E along said 1/8th line to South bank of Sturgeon River, thence Easterly along waters edge 240 feet more or less to the point of beginning.									
237118	36N	01E	16	SE	SW		Black River Public Water Access Site	PRD	38.5293
<b>LERC Comments:</b>									
<b>Description:</b> LOT 3									
237117	36N	01E	16	SW	SW		Black River Public Water Access Site	PRD	13.8186
<b>LERC Comments:</b>									
<b>Description:</b> LOT 4									
1107017	36N	01E	21	NW	NW		Black River Public Water Access Site	PRD	5.23738
<b>LERC Comments:</b>									
<b>Description:</b> Government Lot 2									

Exchange						Cheboygan County		Parcel Count: 6	Acreage: 239.4	
Parcel ID	Town	Range	Sec	QQ	Q	Subdivision	Project Area		Division	Acres
234285	34N	01E	26	SE	NW				FRD	39.3451
<b>LERC Comments:</b> <b>Description:</b> SE1/4 NW1/4										
234283	34N	01E	26	SW	NE				FRD	39.3597
<b>LERC Comments:</b> <b>Description:</b> SW1/4 NE1/4										
234282	34N	01E	26	NW	NE				FRD	39.3559
<b>LERC Comments:</b> <b>Description:</b> NW1/4 NE1/4										
239319	38N	03W	12	NW	SW				FRD	39.3635
<b>LERC Comments:</b> <b>Description:</b> NW1/4 SW1/4										
239571	39N	03W	19	NE	SE		Gaylord Forest Management Unit		FRD	41.2334
<b>LERC Comments:</b> <b>Description:</b> NE1/4 SE1/4										
239572	39N	03W	19	NW	SE		Gaylord Forest Management Unit		FRD	40.7129
<b>LERC Comments:</b> <b>Description:</b> NW1/4 SE1/4										

# Dispose

## Cheboygan County

Parcel Count: 26

Acreage: 425.5

Parcel ID	Town	Range	Sec	QQ	Q	Subdivision	Project Area	Division	Acres
-----------	------	-------	-----	----	---	-------------	--------------	----------	-------

314476						Supr. Frank Bancroft's First Addn.		FRD	0.07986
<b>LERC Comments:</b>									
<b>Description:</b> S 12 ft wide off Lots 34 & 35									

314131						Charles Bellant's Addition		FRD	0.13763
<b>LERC Comments:</b>									
<b>Description:</b> Block: 02, LOT 3									

314132						Charles Bellant's Addition		FRD	0.04564
<b>LERC Comments:</b>									
<b>Description:</b> All that part of Lot 4, Block 2 except that part which lies South of a line 50 feet South of and parallel to the center line of Highway 23, as now surveyed.									

315534						Pigeon River Woods #2	Gaylord Forest Management Unit	FRD	2.43240
<b>LERC Comments:</b>									
<b>Description:</b> LOT 66									

315535						Pigeon River Woods #2	Gaylord Forest Management Unit	FRD	2.85102
<b>LERC Comments:</b>									
<b>Description:</b> LOT 67									

315536						Pigeon River Woods #2	Gaylord Forest Management Unit	FRD	3.98057
<b>LERC Comments:</b>									
<b>Description:</b> LOT 68									

315537						Pigeon River Woods #2	Gaylord Forest Management Unit	FRD	5.02958
<b>LERC Comments:</b>									
<b>Description:</b> LOT 69									

Dispose							Cheboygan County	Parcel Count: 26	Acreage: 425.5
Parcel ID	Town	Range	Sec	QQ	Q	Subdivision	Project Area	Division	Acres
315538						Pigeon River Woods #2	Gaylord Forest Management Unit	FRD	5.77778
<b>LERC Comments:</b> <b>Description:</b> LOT 70									
233353	33N	02W	14	SE	NW			FRD	4.61623
<b>LERC Comments:</b> <b>Description:</b> Com NW cor Sec 14 th S 89d37'6" E 1455.58 ft alg N Sec li th S 0d2'13" E 1322.25 ft th S 89d37'6" E 419.56 ft th S 0d2'13" W 1095.86 ftth S 87d37'53" E 340.26 ft to POB th S 87d37'53" E 371.12 ft th alg sh Little Pigeon Rv foll- S 5d9'53" E 98.15 ft, S 66d14'59" E 111ft, S 24d15'8" E 189.47 ft,S 3d54'15" W 196 ft, S 16d23'47" W 191.7 ft, S 14d51'19" E 156.77 ft th S 66d41' W 66 ft th S 60d14' W 128.73 ft th alg sh Echo Lk foll-N 18d14'41" E 227.75 ft, N 18d33'27" W 309 ft, N 8d57'42" W 197 ft, N 78d34'56" W 307.88 ft th N 0d1'33" E 186.83 ft to POB Part of N1/2 of Sec 14									
234971	34N	02W	13	SW	NE			FRD	39.4182
<b>LERC Comments:</b> <b>Description:</b> SW1/4 NE1/4									
234977	34N	02W	13	NW	SE			FRD	4.77227
<b>LERC Comments:</b> <b>Description:</b> A strip of land in NW1/4 SE1/4 100 ft wide being parallel with and adjacent to the N'ly bank of Pigeon River; also a strip of land 100 ft. wide being parallel with and adjacent to the S'ly bank of Pigeon River.									
236244	35N	01W	25	SW	NE		Gaylord Forest Management Unit	FRD	38.4471
<b>LERC Comments:</b> <b>Description:</b> SW1/4 NE1/4									
236252	35N	01W	25	NW	SE		Gaylord Forest Management Unit	FRD	38.5398
<b>LERC Comments:</b> <b>Description:</b> NW1/4 SE1/4									
237354	36N	01W	27	NW	NW		Gaylord Forest Management Unit	FRD	38.1029
<b>LERC Comments:</b> <b>Description:</b> NW1/4 NW1/4									

Dispose						Cheboygan County	Parcel Count: 26	Acreage: 425.5	
Parcel ID	Town	Range	Sec	QQ	Q	Subdivision	Project Area	Division	Acres
237376	36N	01W	29	NE	NE			FRD	0.44444
<b>LERC Comments:</b> <b>Description:</b> Beg at NE cor sec 29 th S 89d58' W along N line sec 29, 860.10 ft th S 00d2' E 33 ft to POB th S 00d2' E 220 ft th S 89d58' W 88 ft th N 00d2' E 220 ft th N 89d58' E 88 ft to POB									
239066	38N	02W	21	NE	NE		Gaylord Forest Management Unit	FRD	39.6284
<b>LERC Comments:</b> <b>Description:</b> NE1/4 NE1/4									
2047310	38N	03W	07	NE	NW		Gaylord Forest Management Unit	FRD	0.3
<b>LERC Comments:</b> <b>Description:</b> NE1/4 of NW1/4 lying SW'ly of Hwy I-75 ROW and Southerly of rest area deeded to State of Michigan in Liber 204 of Deeds, Page 549, Cheboygan County Records									
2047313	38N	03W	07	SE	NW		Gaylord Forest Management Unit	FRD	15.3
<b>LERC Comments:</b> <b>Description:</b> SE1/4 of NW1/4 lying SW'ly of Hwy I-75 ROW to the waters edge of Reswell Lake									
2047307	38N	03W	07	SW	NE		Gaylord Forest Management Unit	FRD	1.6
<b>LERC Comments:</b> <b>Description:</b> SW1/4 of NE1/4 lying SW'ly of Hwy I-75 ROW									
239386	38N	03W	17	SW	SE		Gaylord Forest Management Unit	FRD	40.2336
<b>LERC Comments:</b> <b>Description:</b> SW1/4 SE1/4									
239383	38N	03W	17	SE	SW		Gaylord Forest Management Unit	FRD	40.2171
<b>LERC Comments:</b> <b>Description:</b> SE1/4 SW1/4									

Dispose						Cheboygan County	Parcel Count: 26	Acreage: 425.5
Parcel ID	Town	Range	Sec	QQ	Q	Subdivision	Project Area	Division Acres
2049021	38N	03W	17	SW	NE		Gaylord Forest Management Unit	FRD 8.4
<b>LERC Comments:</b> <b>Description:</b> That part of the SW ¼ of the NE ¼ which lies S'ly of a line 200 ft S'ly (measured at right angles) and parallel to the survey line of Highway US-27 relocation (also known as I-75).								
2049024	38N	03W	22	NW	SE		Gaylord Forest Management Unit	FRD 20.2
<b>LERC Comments:</b> <b>Description:</b> That part of the NW1/4 of the SE1/4 which lies N'ly of a line 200 ft N'ly (measured at right angles) and parallel to a line described as: Beginning at a point on the W line of said S 22 which is S 0d04'11" W a distance of 1,533.05 ft from the NW cor of said S22; th S 59d13'34" E a distance of 5,000 ft to a point of ending.								
2049027	38N	03W	22	NE	SW		Gaylord Forest Management Unit	FRD 1.4
<b>LERC Comments:</b> <b>Description:</b> That part of the NE1/4 of the SW1/4 which lies N'ly of a line 200 ft N'ly (measured at right angles) and parallel to a line described as: Beginning at a point on the W line of said S 22 which is S 0d04'11" W a distance of 1,533.05 ft from the NW cor of said S22; th S 59d13'34" E a distance of 5,000 ft to a point of ending.								
239544	38N	03W	35	NW	NE		Gaylord Forest Management Unit	FRD 36.5048
<b>LERC Comments:</b> <b>Description:</b> NW 1/4 of the NE 1/4, excluding that part lying E'ly of line 200 ft W'ly of and parallel to the survey line of Hwy US-27 relocated.								
239547	38N	03W	35	SW	NE		Gaylord Forest Management Unit	FRD 37.0133
<b>LERC Comments:</b> <b>Description:</b> SW 1/4 of the NE 1/4, excluding that part lying E'ly of line 200 ft W'ly of and parallel to the survey line of Hwy US-27 relocated.								

# State Land Review Parcels Report

## Crawford County

Michigan Department of Natural Resources

Review Decision	Parcel Count	Approximate Acres
Retain	163	3421.5
Alternate Conservation Owner	0	0
Exchange	4	160.6
Dispose	35	426.5



04/20/2023

Retain							Crawford County	Parcel Count: 163	Acreage: 3,421.5
Parcel ID	Town	Range	Sec	QQ	Q	Subdivision	Project Area	Division	Acres
337504						Map of Village of Pere Cheney	Grayling Forest Management Unit	FRD	2.49789
<b>LERC Comments:</b> <b>Description:</b> Block: 30, LOT 1, 10, 2, 3, 4, 5, 8, 9									
337505						Map of Village of Pere Cheney	Grayling Forest Management Unit	FRD	2.4409
<b>LERC Comments:</b> <b>Description:</b> Block: 31, LOT 1, 10, 2, 3, 4, 5, 6, 7, 8, 9									
337506						Map of Village of Pere Cheney	Grayling Forest Management Unit	FRD	2.25920
<b>LERC Comments:</b> <b>Description:</b> Block: 32, LOT 1, 2, 3, 4, 5, 6, 7, 8, 9									
337507						Map of Village of Pere Cheney	Grayling Forest Management Unit	FRD	2.43993
<b>LERC Comments:</b> <b>Description:</b> Entire Block 33									
337508						Map of Village of Pere Cheney	Grayling Forest Management Unit	FRD	2.42249
<b>LERC Comments:</b> <b>Description:</b> Block: 34, LOT 1, 10, 2, 3, 4, 5, 6, 7, 8, 9									
337509						Map of Village of Pere Cheney	Grayling Forest Management Unit	FRD	2.39745
<b>LERC Comments:</b> <b>Description:</b> Block: 35, LOT 1, 10, 2, 3, 4, 5, 6, 7, 8, 9									
337511						Map of Village of Pere Cheney	Grayling Forest Management Unit	FRD	1.72275
<b>LERC Comments:</b> <b>Description:</b> Block: 37, LOT 1, 2, 3, 4, 5, 6									



Retain							Crawford County	Parcel Count: 163	Acreage: 3,421.5
Parcel ID	Town	Range	Sec	QQ	Q	Subdivision	Project Area	Division	Acres
337513						Map of Village of Pere Cheney	Grayling Forest Management Unit	FRD	0.79776
<b>LERC Comments:</b> <b>Description:</b> Block: 38, LOT 1, 2, 3									
337515						Map of Village of Pere Cheney	Grayling Forest Management Unit	FRD	0.17777
<b>LERC Comments:</b> <b>Description:</b> Block: OUTLOT, Out Lot A									
337516						Map of Village of Pere Cheney	Grayling Forest Management Unit	FRD	2.04430
<b>LERC Comments:</b> <b>Description:</b> Block: B, Entire B									
337499						Map of Village of Pere Cheney	Grayling Forest Management Unit	FRD	2.49836
<b>LERC Comments:</b> <b>Description:</b> Block: 25, LOT 1, 10, 2, 3, 4, 5, 6, 7, 8, 9									
337500						Map of Village of Pere Cheney	Grayling Forest Management Unit	FRD	2.47956
<b>LERC Comments:</b> <b>Description:</b> Block: 26, LOT 1, 10, 2, 3, 4, 5, 6, 7, 8, 9									
337501						Map of Village of Pere Cheney	Grayling Forest Management Unit	FRD	1.71609
<b>LERC Comments:</b> <b>Description:</b> Block: 27, LOT 1, 2, 3, 4, 5, 6, 7									
337502						Map of Village of Pere Cheney	Grayling Forest Management Unit	FRD	0.79932
<b>LERC Comments:</b> <b>Description:</b> Block: 28, LOT 1, 2, 3									

Retain							Crawford County	Parcel Count: 163	Acreage: 3,421.5
Parcel ID	Town	Range	Sec	QQ	Q	Subdivision	Project Area	Division	Acres
337503						Map of Village of Pere Cheney	Grayling Forest Management Unit	FRD	1.82681
<b>LERC Comments:</b> <b>Description:</b> Block: 29, LOT 1, 2, 3, 4, 5, 6, 7									
337498						Map of Village of Pere Cheney	Grayling Forest Management Unit	FRD	2.48783
<b>LERC Comments:</b> <b>Description:</b> Block: 24, LOT 1, 10, 2, 3, 4, 5, 6, 7, 8, 9									
337492						Map of Village of Pere Cheney	Grayling Forest Management Unit	FRD	2.57121
<b>LERC Comments:</b> <b>Description:</b> Block: 18, LOT 1, 10, 2, 3, 4, 5, 6, 7, 8, 9									
337491						Map of Village of Pere Cheney	Grayling Forest Management Unit	FRD	2.56057
<b>LERC Comments:</b> <b>Description:</b> Block: 17, LOT 1, 10, 2, 3, 4, 5, 6, 7, 8, 9									
337490						Map of Village of Pere Cheney	Grayling Forest Management Unit	FRD	2.35716
<b>LERC Comments:</b> <b>Description:</b> Block: 16, LOT 1, 2, 3, 4, 5, 6, 7, 8, 9									
337489						Map of Village of Pere Cheney	Grayling Forest Management Unit	FRD	2.58265
<b>LERC Comments:</b> <b>Description:</b> Block: 15, LOT 1, 10, 2, 3, 4, 5, 6, 7, 8, 9									
337488						Map of Village of Pere Cheney	Grayling Forest Management Unit	FRD	2.54001
<b>LERC Comments:</b> <b>Description:</b> Block: 14, LOT 1, 10, 2, 3, 4, 5, 6, 7, 8, 9									

Retain							Crawford County	Parcel Count: 163	Acreage: 3,421.5
Parcel ID	Town	Range	Sec	QQ	Q	Subdivision	Project Area	Division	Acres
337493						Map of Village of Pere Cheney	Grayling Forest Management Unit	FRD	2.54935
<b>LERC Comments:</b> <b>Description:</b> Block: 19, LOT 1, 10, 2, 3, 4, 5, 6, 7, 8, 9									
337494						Map of Village of Pere Cheney	Grayling Forest Management Unit	FRD	2.51844
<b>LERC Comments:</b> <b>Description:</b> Block: 20, LOT 1, 10, 2, 3, 4, 5, 6, 7, 8, 9									
337495						Map of Village of Pere Cheney	Grayling Forest Management Unit	FRD	2.37699
<b>LERC Comments:</b> <b>Description:</b> Block: 21, LOT 1, 10, 2, 3, 4, 5, 6, 7, 8, 9									
337496						Map of Village of Pere Cheney	Grayling Forest Management Unit	FRD	2.54033
<b>LERC Comments:</b> <b>Description:</b> Block: 22, LOT 1, 10, 2, 3, 4, 5, 8, 9									
337475						Map of Village of Pere Cheney	Grayling Forest Management Unit	FRD	2.59033
<b>LERC Comments:</b> <b>Description:</b> Block: 01, LOT 1, 10, 2, 3, 4, 5, 6, 7, 8, 9									
337476						Map of Village of Pere Cheney	Grayling Forest Management Unit	FRD	2.56977
<b>LERC Comments:</b> <b>Description:</b> Block: 02, LOT 1, 10, 2, 3, 4, 5, 6, 7, 8, 9									
337477						Map of Village of Pere Cheney	Grayling Forest Management Unit	FRD	2.38256
<b>LERC Comments:</b> <b>Description:</b> Block: 03, LOT 1, 10, 2, 3, 4, 5, 6, 7, 8, 9									

# Retain

## Crawford County

Parcel Count: 163

Acreage: 3,421.5

Parcel ID	Town	Range	Sec	QQ	Q	Subdivision	Project Area	Division	Acres
337478						Map of Village of Pere Cheney	Grayling Forest Management Unit	FRD	2.60121
<b>LERC Comments:</b> <b>Description:</b> Block: 04, LOT 1, 10, 2, 3, 4, 5, 6, 7, 8, 9									
337479						Map of Village of Pere Cheney	Grayling Forest Management Unit	FRD	2.59022
<b>LERC Comments:</b> <b>Description:</b> Block: 05, LOT 1, 10, 2, 3, 4, 5, 6, 7, 8, 9									
337480						Map of Village of Pere Cheney	Grayling Forest Management Unit	FRD	2.61170
<b>LERC Comments:</b> <b>Description:</b> Block: 06, LOT 1, 10, 2, 3, 4, 5, 6, 7, 8, 9									
337481						Map of Village of Pere Cheney	Grayling Forest Management Unit	FRD	2.60137
<b>LERC Comments:</b> <b>Description:</b> Block: 07, LOT 1, 10, 2, 3, 4, 5, 6, 7, 8, 9									
337482						Map of Village of Pere Cheney	Grayling Forest Management Unit	FRD	2.59220
<b>LERC Comments:</b> <b>Description:</b> Block: 08, LOT 1, 10, 2, 3, 4, 5, 6, 7, 8, 9									
337483						Map of Village of Pere Cheney	Grayling Forest Management Unit	FRD	2.64432
<b>LERC Comments:</b> <b>Description:</b> Block: 09, LOT 1, 10, 2, 3, 4, 5, 6, 7, 8, 9									
337484						Map of Village of Pere Cheney	Grayling Forest Management Unit	FRD	2.56256
<b>LERC Comments:</b> <b>Description:</b> Block: 10, LOT 1, 10, 2, 3, 4, 5, 6, 7, 8, 9									

Retain							Crawford County	Parcel Count: 163	Acreage: 3,421.5
Parcel ID	Town	Range	Sec	QQ	Q	Subdivision	Project Area	Division	Acres
337485						Map of Village of Pere Cheney	Grayling Forest Management Unit	FRD	2.55094
<b>LERC Comments:</b> <b>Description:</b> Block: 11, LOT 1, 10, 2, 3, 4, 5, 6, 7, 8, 9									
337486						Map of Village of Pere Cheney	Grayling Forest Management Unit	FRD	2.55074
<b>LERC Comments:</b> <b>Description:</b> Block: 12, LOT 1, 10, 2, 3, 4, 5, 6, 7, 8, 9									
337487						Map of Village of Pere Cheney	Grayling Forest Management Unit	FRD	2.59122
<b>LERC Comments:</b> <b>Description:</b> Block: 13, LOT 1, 10, 2, 3, 4, 5, 6, 7, 8, 9									
337497						Map of Village of Pere Cheney	Grayling Forest Management Unit	FRD	2.51895
<b>LERC Comments:</b> <b>Description:</b> Block: 23, LOT 1, 10, 2, 3, 4, 5, 6, 7, 8, 9									
176650							Grayling Forest Management Unit	FRD	11.8870
<b>LERC Comments:</b> <b>Description:</b>									
337510						Map of Village of Pere Cheney	Grayling Forest Management Unit	FRD	2.43945
<b>LERC Comments:</b> <b>Description:</b> Entire Block 36									
337432						North Branch Est.	AuSable River Public Water Access Site	PRD	2.00730
<b>LERC Comments:</b> <b>Description:</b> LOT 19									

Retain						Crawford County	Parcel Count: 163	Acreage: 3,421.5	
Parcel ID	Town	Range	Sec	QQ	Q	Subdivision	Project Area	Division	Acres
337772						Riverwood Sites No. 3	AuSable River Public Water Access Site	PRD	0.46694
<b>LERC Comments:</b> <b>Description:</b> LOT 55									
176365	25N	02W	27	NW	NE		Grayling Forest Management Unit	FRD	20.2367
<b>LERC Comments:</b> <b>Description:</b> E1/2 NW1/4 NE1/4									
176609	25N	03W	07	NE	NE		Grayling Forest Management Unit	FRD	30.8
<b>LERC Comments:</b> <b>Description:</b> NE1/4 of NE1/4 lying West of highway r/w									
2048892	25N	03W	07	SE	NE		Grayling Forest Management Unit	FRD	11
<b>LERC Comments:</b> <b>Description:</b> SE1/4 of NE1/4 lying West of US-27 r/w									
2048895	25N	03W	07	NE	SE		Grayling Forest Management Unit	FRD	1
<b>LERC Comments:</b> <b>Description:</b> NE1/4 of SE1/4 lying West of US-27 r/w									
2048898	25N	03W	07	NW	SE		Grayling Forest Management Unit	FRD	29.2
<b>LERC Comments:</b> <b>Description:</b> NW1/4 of SE1/4 lying West of US-27 r/w									
176633	25N	03W	08	NE	NE		Grayling Forest Management Unit	FRD	39.3352
<b>LERC Comments:</b> <b>Description:</b> NE1/4 NE1/4									

Retain						Crawford County	Parcel Count: 163	Acreage: 3,421.5	
Parcel ID	Town	Range	Sec	QQ	Q	Subdivision	Project Area	Division	Acres
176639	25N	03W	08	NE	NW		Grayling Forest Management Unit	FRD	38.1675
<b>LERC Comments:</b> <b>Description:</b> NE1/4 NW1/4 except that part lying within hwy r/w									
176642	25N	03W	08	NW	NW		Grayling Forest Management Unit	FRD	1.40871
<b>LERC Comments:</b> <b>Description:</b> NW1/4 NW1/4 except that part lying within hwy r/w									
176654	25N	03W	08	NW	SW		Grayling Forest Management Unit	FRD	2.39194
<b>LERC Comments:</b> <b>Description:</b> NW1/4 SW1/4 except that part lying within hwy r/w									
176634	25N	03W	08	NW	NE		Grayling Forest Management Unit	FRD	39.3949
<b>LERC Comments:</b> <b>Description:</b> NW1/4 NE1/4									
2033865	25N	03W	08	SE	NW		Grayling Forest Management Unit	FRD	7.47488
<b>LERC Comments:</b> <b>Description:</b> S1/2 of the SE1/4 of the NW1/4 EXCEPTall that part lying within highway r/w (I-75) ALSO EXCEPT all that part of the S1/2 lying Easterly of the centerline of Old US 27									
176663	25N	03W	09	NE	NW		Grayling Forest Management Unit	FRD	39.6276
<b>LERC Comments:</b> <b>Description:</b> NE1/4 NW1/4									
176664	25N	03W	09	NW	NW		Grayling Forest Management Unit	FRD	39.5707
<b>LERC Comments:</b> <b>Description:</b> NW1/4 NW1/4									

Retain						Crawford County	Parcel Count: 163	Acreage: 3,421.5	
Parcel ID	Town	Range	Sec	QQ	Q	Subdivision	Project Area	Division	Acres
2048902	25N	03W	17	NW	NW		Grayling Forest Management Unit	FRD	5
<b>LERC Comments:</b>									
<b>Description:</b> NW1/4 of NW1/4 lying East of I-75 r/w									
2048905	25N	03W	17	SW	NW		Grayling Forest Management Unit	FRD	4.9
<b>LERC Comments:</b>									
<b>Description:</b> SW1/4 of NW1/4 lying East of I-75 r/w									
176819	25N	03W	18	NE	SE		Grayling Forest Management Unit	FRD	39.6686
<b>LERC Comments:</b>									
<b>Description:</b> NE1/4 SE1/4									
176821	25N	03W	18	SW	SE		Grayling Forest Management Unit	FRD	39.7620
<b>LERC Comments:</b>									
<b>Description:</b> SW1/4 SE1/4									
2031597	25N	03W	18	NW	SE		Grayling Forest Management Unit	FRD	32.4093
<b>LERC Comments:</b>									
<b>Description:</b> NW1/4 of the SE1/4 EXCEPT that part lying Northwesterly of the centerline of Old US-27									
2033963	25N	03W	19	SE	NW		Grayling Forest Management Unit	FRD	19.9058
<b>LERC Comments:</b>									
<b>Description:</b> The N 1/2 of the SE1/4 of the NW1/4									
2033964	25N	03W	19	SE	NW		Grayling Forest Management Unit	FRD	19.9059
<b>LERC Comments:</b>									
<b>Description:</b> The S 1/2 of the SE1/4 of the NW1/4									



Retain						Crawford County	Parcel Count: 163	Acreage: 3,421.5	
Parcel ID	Town	Range	Sec	QQ	Q	Subdivision	Project Area	Division	Acres
176831	25N	03W	19	NW	NW		Grayling Forest Management Unit	FRD	32.0478
<b>LERC Comments:</b> <b>Description:</b> NW1/4 NW1/4									
176832	25N	03W	19	SW	NW		Grayling Forest Management Unit	FRD	32.1381
<b>LERC Comments:</b> <b>Description:</b> SW1/4 NW1/4									
176830	25N	03W	19	NE	NW		Grayling Forest Management Unit	FRD	39.8115
<b>LERC Comments:</b> <b>Description:</b> NE1/4 NW1/4									
2048908	25N	03W	20	SE	NW		Grayling Forest Management Unit	FRD	1
<b>LERC Comments:</b> <b>Description:</b> SE1/4 of NW1/4 lying East of I-75 r/w									
177141	25N	03W	36	SE	SE		Grayling Forest Management Unit	FRD	39.8655
<b>LERC Comments:</b> <b>Description:</b> SE1/4 SE1/4									
177140	25N	03W	36	NE	SW		Grayling Forest Management Unit	FRD	8.60066
<b>LERC Comments:</b> <b>Description:</b> NE1/4 SW1/4 except that part lying SW of MC RR									
177137	25N	03W	36	SE	NW		Grayling Forest Management Unit	FRD	38.4390
<b>LERC Comments:</b> <b>Description:</b> SE1/4 NW1/4 ex that part lying SW of MC RR									

Retain						Crawford County	Parcel Count: 163	Acreage: 3,421.5	
Parcel ID	Town	Range	Sec	QQ	Q	Subdivision	Project Area	Division	Acres
177156	25N	04W	02	NE	NE		Grayling Forest Management Unit	FRD	43.8203
<b>LERC Comments:</b> <b>Description:</b> NE1/4 NE1/4									
2048913	25N	04W	13	SE	SE		Grayling Forest Management Unit	FRD	3.8
<b>LERC Comments:</b> <b>Description:</b> SE1/4 of SE1/4 lying West of US-27 r/w									
2048911	25N	04W	13	NE	SE		Grayling Forest Management Unit	FRD	30.4
<b>LERC Comments:</b> <b>Description:</b> NE1/4 of SE1/4 lying West of US-27 r/w									
2036271	25N	04W	17	SE	SE		Grayling Forest Management Unit	FRD	30
<b>LERC Comments:</b> <b>Description:</b> The SE1/4 of the SE1/4 EXCEPT the SW 1/4 of the SE 1/4 of the SE 1/4									
177400	25N	04W	17	NE	SE		Grayling Forest Management Unit	FRD	40
<b>LERC Comments:</b> <b>Description:</b> NE1/4 SE1/4									
1000001	26N	01W	01	SE	SE		AuSable River Public Water Access Site	PRD	0.70917
<b>LERC Comments:</b> <b>Description:</b> SE1/4 SE1/4 lying NE of the AuSable River									
1122532	26N	01W	17	SW	NW		Grayling Forest Management Unit	FRD	1.96382
<b>LERC Comments:</b> <b>Description:</b> Part of the SW1/4 NW1/4 lying in the following description: A parcel of land in the W1/2 of the W1/2 of sec 17 described as: beginning at the W 1/4 corner of said sec and running th N00d10'58"E, along the W ln of said secto teh intersection of said W ln w/ the center thread of the South Branch of theAu Sable River; th upstream, along said center thread of said river, to a pt thatis S00d00'32"E 660ft and N89d50'03"E of the W 1/4 corner of said sec; th S89d50'03"W 748.64ft to the W ln of said sec; th N00d00'32"W, along said W ln of said sec 660.02ft to the pob.									

Retain						Crawford County	Parcel Count: 163	Acreage: 3,421.5	
Parcel ID	Town	Range	Sec	QQ	Q	Subdivision	Project Area	Division	Acres
1122533	26N	01W	17	NW	SW		Grayling Forest Management Unit	FRD	9.01639
<b>LERC Comments:</b>									
<b>Description:</b>	Part of the NW1/4 SW1/4 lying in the following description: A parcel of land in the W1/2 of the W1/2 of sec 17 described as: beginning at the W 1/4 corner of said sec and running th N00d10'58"E, along the W ln of said secto teh intersection of said W ln w/ the center thread of the South Branch of theAu Sable River; th upstream, along said center thread of said river, to a pt thatis S00d00'32"E 660ft and N89d50'03"E of the W 1/4 corner of said sec; th S89d50'03"W 748.64ft to the W ln of said sec; th N00d00'32"W, along said W ln of said sec 660.02ft to the pob.								
1122530	26N	01W	18	SE	SE		Grayling Forest Management Unit	FRD	40.1128
<b>LERC Comments:</b>									
<b>Description:</b>	Part of the SE1/4 SE1/4 lying in the following description: The E1/2 of teh SE 1/4 of sec 18 except the following described parcel: to find the pob, comm at the E1/4 corner of said sec and run th S00d00'32"E, along the E ln of said sec, 660.02ft to the pob of this description; th S89d50'03"W 250ft; th N89d47'58"E 250ft to the E ln of said sec; th N00d00'32"W, along the E ln of said sec, to the pob.								
1122528	26N	01W	18	SW	NE		Grayling Forest Management Unit	FRD	40.1874
<b>LERC Comments:</b>									
<b>Description:</b>	Part of the SW1/4 NE1/4 lying in the following description: The S1/2 of the NE1/4 of sec 18, excepting therefrom all that part thereof lyingNly and Ely of the following ln: To find the pob, comm at the E 1/4 corner of sec and run th S89d37'19"W, along the E-W 1/4 ln of said sec 1318.86ft to the E 1/8ln of said sec; th N00d11'45"E, along said E 1/8 ln, 1332.16ft to the pob of thisdescription; th S00d11'45"W, along the E1/8 ln of said sec 333.04ft; th N89d36'45"E 350ft; th S00d11'45"W 500.03ft; th N89d37'02"E 880ft to an iron rod near the Wly bank of the South Branch of the Au Sable River; th continuing N89d37'02"E tothe								
1122529	26N	01W	18	SE	NE		Grayling Forest Management Unit	FRD	18.9918
<b>LERC Comments:</b>									
<b>Description:</b>	Part of the SE1/4 NE1/4 lying in the following description: The S1/2 of the NE1/4 of sec 18, excepting therefrom all that part thereof lyingNly and Ely of the following ln: To find the pob, comm at the E 1/4 corner of sec and run th S89d37'19"W, along the E-W 1/4 ln of said sec 1318.86ft to the E 1/8ln of said sec; th N00d11'45"E, along said E 1/8 ln, 1332.16ft to the pob of thisdescription; th S00d11'45"W, along the E1/8 ln of said sec 333.04ft; th N89d36'45"E 350ft; th S00d11'45"W 500.03ft; th N89d37'02"E 880ft to an iron rod near the Wly bank of the South Branch of the Au Sable River; th continuing N89d37'02"E tothe								
1122531	26N	01W	18	NE	SE		Grayling Forest Management Unit	FRD	36.3167
<b>LERC Comments:</b>									
<b>Description:</b>	Part of the NE1/4 SE1/4 lying in the following description: The E1/2 of teh SE 1/4 of sec 18 except the following described parcel: to find the pob, comm at the E1/4 corner of said sec and run th S00d00'32"E, along the E ln of said sec, 660.02ft to the pob of this description; th S89d50'03"W 250ft; th N89d47'58"E 250ft to the E ln of said sec; th N00d00'32"W, along the E ln of said sec, to the pob.								
178011	26N	01W	19	NE	SE		Grayling Forest Management Unit	FRD	16.8106
<b>LERC Comments:</b>									
<b>Description:</b>	S1/2 NE1/4 SE1/4 W'ly of River								
1122534	26N	01W	19	NE	NE		Grayling Forest Management Unit	FRD	39.8304
<b>LERC Comments:</b>									
<b>Description:</b>	NE1/4 NE1/4								

Retain							Crawford County	Parcel Count: 163	Acreage: 3,421.5
Parcel ID	Town	Range	Sec	QQ	Q	Subdivision	Project Area	Division	Acres
178020	26N	01W	20	NW	SW		Grayling Forest Management Unit	FRD	1.97584
<b>LERC Comments:</b> <b>Description:</b> NW1/4 SW1/4 W of River									
178022	26N	01W	20	SW	SW		Grayling Forest Management Unit	FRD	11.6234
<b>LERC Comments:</b> <b>Description:</b> N1/2 SW1/4 SW1/4 W of River									
178233	26N	02W	02	NW	NW		Grayling Forest Management Unit	FRD	30.4824
<b>LERC Comments:</b> <b>Description:</b> NW1/4 NW1/4									
178238	26N	02W	02	NE	SW		Grayling Forest Management Unit	FRD	20.0139
<b>LERC Comments:</b> <b>Description:</b> W1/2 NE1/4 SW1/4									
178239	26N	02W	02	NW	SW		Grayling Forest Management Unit	FRD	40.0294
<b>LERC Comments:</b> <b>Description:</b> NW1/4 SW1/4									
178234	26N	02W	02	SW	NW		Grayling Forest Management Unit	FRD	40.1122
<b>LERC Comments:</b> <b>Description:</b> SW1/4 NW1/4									
178341	26N	02W	11	NE	SE		AuSable River Public Water Access Site	PRD	4.86814
<b>LERC Comments:</b> <b>Description:</b> Com at the SE cor of NE1/4 of SE1/4 of Sec 11 th N 88d57'00" W alg the 1/8 li 730.30 ft to the pob continuing N 88d57'00" W 283.66 ft th N 2d 42' 11" W 748.69f t to the right bank of the AuSable River, th S 45d 46m39s E along sd river bank 75.37 ft, th S 17d11m15s E along sd river band 429.92 ft to the pob, including adjacent lands lying between the above desc parcel & water's edge of the AuSable River.									

Retain						Crawford County	Parcel Count: 163	Acreage: 3,421.5	
Parcel ID	Town	Range	Sec	QQ	Q	Subdivision	Project Area	Division	Acres
178346	26N	02W	12	NW	NW		Grayling Forest Management Unit	FRD	39.9499
<b>LERC Comments:</b> <b>Description:</b> NW1/4 NW1/4									
178347	26N	02W	12	SW	NW		Grayling Forest Management Unit	FRD	40.0276
<b>LERC Comments:</b> <b>Description:</b> SW1/4 NW1/4									
178689	26N	03W	09	NE	NW		Grayling Forest Management Unit	FRD	19.8466
<b>LERC Comments:</b> <b>Description:</b> N1/2 NE1/4 NW1/4									
178791	26N	03W	17	SW	NE			FRD	4.93994
<b>LERC Comments:</b> <b>Description:</b> S1/2 NW1/4 SW1/4 NE1/4									
1131754	26N	03W	17	SW	NE			FRD	2.63111
<b>LERC Comments:</b> <b>Description:</b> Comm at the N Q-corner of Sec 17; th S01d52'54"W along N-S line 1982.60'; N89d56'58"E 33.0' to the POB; th N89d56'58"E 623.02'; S01d47'11"W 190.0'; S89d57'01"W 623.34'; N01d52'54"E 190.00 to the POB									
178815	26N	03W	20	NW	NW		Grayling Forest Management Unit	FRD	22.9728
<b>LERC Comments:</b> <b>Description:</b> NW1/4 NW1/4 except that part lying within highway r/w									
2046775	26N	03W	20	NW	NE		Grayling Forest Management Unit	FRD	33.5094
<b>LERC Comments:</b> <b>Description:</b> The NW1/4 of NE1/4 EXCEPT any part that lies within either of the following two descriptions: 1) A parcel of land located in Sections 20 and 29 Town 26 North, Range 3 West, Grayling Township, Crawford County, Michigan; described as Commencing at the Southwest Corner of Section 29 T26N R3W N89°52'24"E along the South line of said Section 29, 1578.26 feet; thence N0°51'04"E along the East Right-of-Way of Industrial Drive Survey (Liber 527, Page 126) 710.91 feet to the Northeast corner of said Survey and the Point of Beginning; thence continuing N0°51'04"E 1937.36 feet to the East West 1/4 line of said Section									

Retain							Crawford County	Parcel Count: 163	Acreage: 3,421.5
Parcel ID	Town	Range	Sec	QQ	Q	Subdivision	Project Area	Division	Acres
2046773	26N	03W	20	NE	NE		Grayling Forest Management Unit	FRD	36.5881
<b>LERC Comments:</b>									
<b>Description:</b> The NE1/4 of NE1/4 EXCEPT that portion lying within the following description: A parcel of land located in Sections 20 and 29 Town 26 North, Range 3 West, Grayling Township, Crawford County, Michigan; described as Commencing at the Southwest Corner of Section 29 T26N R3W N89°52'24"E along the South line of said Section 29, 1578.26 feet; thence N0°51'04"E along the East Right-of-Way of Industrial Drive Survey (Liber 527, Page 126) 710.91 feet to the Northeast corner of said Survey and the Point of Beginning; thence continuing N0°51'04"E 1937.36 feet to the East West 1/4 line of said Section 29, S89°59'33"W									
2046769	26N	03W	20	SW	NE		Grayling Forest Management Unit	FRD	36.7202
<b>LERC Comments:</b>									
<b>Description:</b> The SW1/4 of NE1/4 EXCEPT any part that lies within either of the following two descriptions: 1) A parcel of land located in Sections 20 and 29 Town 26 North, Range 3 West, Grayling Township, Crawford County, Michigan; described as Commencing at the Southwest Corner of Section 29 T26N R3W N89°52'24"E along the South line of said Section 29, 1578.26 feet; thence N0°51'04"E along the East Right-of-Way of Industrial Drive Survey (Liber 527, Page 126) 710.91 feet to the Northeast corner of said Survey and the Point of Beginning; thence continuing N0°51'04"E 1937.36 feet to the East West 1/4 line of said Section									
2046771	26N	03W	20	SE	NE		Grayling Forest Management Unit	FRD	35.1614
<b>LERC Comments:</b>									
<b>Description:</b> The SE1/4 of NE1/4 EXCEPT that part lying within the following description: A parcel of land located in Sections 20 and 29 Town 26 North, Range 3 West, Grayling Township, Crawford County, Michigan; described as Commencing at the Southwest Corner of Section 29 T26N R3W N89°52'24"E along the South line of said Section 29, 1578.26 feet; thence N0°51'04"E along the East Right-of-Way of Industrial Drive Survey (Liber 527, Page 126) 710.91 feet to the Northeast corner of said Survey and the Point of Beginning; thence continuing N0°51'04"E 1937.36 feet to the East West 1/4 line of said Section 29, S89°59'33"W 1047.95									
2046767	26N	03W	20	NW	SE		Grayling Forest Management Unit	FRD	33.6903
<b>LERC Comments:</b>									
<b>Description:</b> The NW1/4 of SE1/4 EXCEPT any portion that lies within either of the following two descriptions: 1) A parcel of land located in Sections 20 and 29 Town 26 North, Range 3 West, Grayling Township, Crawford County, Michigan; described as Commencing at the Southwest Corner of Section 29 T26N R3W N89°52'24"E along the South line of said Section 29, 1578.26 feet; thence N0°51'04"E along the East Right-of-Way of Industrial Drive Survey (Liber 527, Page 126) 710.91 feet to the Northeast corner of said Survey and the Point of Beginning; thence continuing N0°51'04"E 1937.36 feet to the East West 1/4 line of said Section									
2046765	26N	03W	20	NE	SE		Grayling Forest Management Unit	FRD	36.6142
<b>LERC Comments:</b>									
<b>Description:</b> The NE1/4 of SE1/4 EXCEPT any part lying within either of the following two descriptions: 1) A parcel of land located in Section 20 Town 26 North, Range 3 West, Grayling Township, Crawford County, Michigan; described as Commencing at the Southeast corner of Section 20 Town 26 North, Range 3 West N0°20'38"E along the east line of said Section 20, 1273.08 feet to a point 50.00 feet perpendicular measure to the South 1/8 line of said Section 20 and being the Point of Beginning; thence continue N0°20'38"E along east line of said Section 20, 50.00 feet to the South 1/8 line of said Section 20; thence continuing N0°20'38"E									
2046761	26N	03W	20	SW	SE		Grayling Forest Management Unit	FRD	31.8419
<b>LERC Comments:</b>									
<b>Description:</b> SW1/4 of SE1/4 EXCEPT that portion that lies within the following description: All that property currently under ownership of the State of Michigan in a 100 foot-wide strip of land commencing from a point 100 feet east of the confluence of I-75 right-of-way and the Four Mile Road right-of-way in Section 32, T26N, R3W; thence northerly direction maintaining a distance of 100 feet from the I-75 right-of-way to a point 100 feet from the dividing line of Sections 20 and 29; thence east; maintaining a distance of 100 feet in a parallel line with that section line to a point 100 feet past the north/south half section line; thence north,									
178819	26N	03W	20	SW	NW		Grayling Forest Management Unit	FRD	13.4685
<b>LERC Comments:</b>									
<b>Description:</b> N1/2 SW1/4 NW1/4 except that part lying within highway r/w									

Retain						Crawford County	Parcel Count: 163	Acreage: 3,421.5
Parcel ID	Town	Range	Sec	QQ	Q	Subdivision	Project Area	Division Acres
2046763	26N	03W	20	SE	SE		Grayling Forest Management Unit	FRD 36.8831
<b>LERC Comments:</b> <b>Description:</b> The SE1/4 of SE1/4 EXCEPT any part lying within either of the following two descriptions: 1) A parcel of land located in Section 20 Town 26 North, Range 3 West, Grayling Township, Crawford County, Michigan; described as Commencing at the Southeast corner of Section 20 Town 26 North, Range 3 West N0°20'38"E along the east line of said Section 20, 1273.08 feet to a point 50.00 feet perpendicular measure to the South 1/8 line of said Section 20 and being the Point of Beginning; thence continue N0°20'38"E along east line of said Section 20, 50.00 feet to the South 1/8 line of said Section 20; thence continuing N0°20'38"E								
178845	26N	03W	21	SW	NW		Grayling Forest Management Unit	FRD 40.3194
<b>LERC Comments:</b> <b>Description:</b> SW1/4 NW1/4 except NE'ly of railroad right-of-way								
178849	26N	03W	21	SE	NW		Grayling Forest Management Unit	FRD 13.1268
<b>LERC Comments:</b> <b>Description:</b> SE1/4 NW1/4 except E'ly of railroad right-of-way								
178841	26N	03W	21	NW	NW		Grayling Forest Management Unit	FRD 36.3539
<b>LERC Comments:</b> <b>Description:</b> NW1/4 NW1/4 except NE'ly of railroad right-of-way								
2047892	26N	03W	29	NE	NW		Grayling Forest Management Unit	FRD 31.2
<b>LERC Comments:</b> <b>Description:</b> NE1/4 of NW1/4 EXCEPT that portion that lies within the following description: All that property currently under ownership of the State of Michigan in a 100 foot-wide strip of land commencing from a point 100 feet east of the confluence of I-75 right-of-way and the Four Mile Road right-of-way in Section 32, T26N, R3W; thence northerly direction maintaining a distance of 100 feet from the I-75 right-of-way to a point 100 feet from the dividing line of Sections 20 and 29; thence east; maintaining a distance of 100 feet in a parallel line with that section line to a point 100 feet past the north/south half section line; thence north,								
2046586	26N	03W	29	SW	NE		Grayling Forest Management Unit	FRD 28.9917
<b>LERC Comments:</b> <b>Description:</b> All that part of the SW1/4 of the NE1/4 lying NW'ly of the NW'ly right of way line of the RR								
2046584	26N	03W	29	SE	NE		Grayling Forest Management Unit	FRD 1.21073
<b>LERC Comments:</b> <b>Description:</b> All that part of the SE1/4 of the NE1/4 lying NW'ly of the NW'ly right of way line of the RR								

Retain							Crawford County	Parcel Count: 163	Acreage: 3,421.5
Parcel ID	Town	Range	Sec	QQ	Q	Subdivision	Project Area	Division	Acres
2046582	26N	03W	29	NE	NE		Grayling Forest Management Unit	FRD	28.0971
<b>LERC Comments:</b> <b>Description:</b> All that part of the NE1/4 of the NE1/4 lying NW'ly of the NW'ly right of way line of the RR									
2047898	26N	03W	29	NW	NW		Grayling Forest Management Unit	FRD	8.3
<b>LERC Comments:</b> <b>Description:</b> NW1/4 of NW1/4 except Hwy. r/w also exc that part deeded State Hwy. Commission and except that portion that lies within the following description: All that property currently under ownership of the State of Michigan in a 100 foot-wide strip of land commencing from a point 100 feet east of the confluence of I-75 right-of-way and the Four Mile Road right-of-way in Section 32, T26N, R3W; thence northerly direction maintaining a distance of 100 feet from the I-75 right-of-way to a point 100 feet from the dividing line of Sections 20 and 29; thence east; maintaining a distance of 100 feet in a parallel line with that section line									
2047895	26N	03W	29	SE	NW		Grayling Forest Management Unit	FRD	29.1
<b>LERC Comments:</b> <b>Description:</b> The SE1/4 of NW1/4, EXCEPT any part lying within the following description: A parcel of land located in Sections 20 and 29 Town 26 North, Range 3 West, Grayling Township, Crawford County, Michigan; described as Commencing at the Southwest Corner of Section 29 T26N R3W N89°52'24"E along the South line of said Section 29, 1578.26 feet; thence N0°51'04"E along the East Right-of-Way of Industrial Drive Survey (Liber 527, Page 126) 710.91 feet to the Northeast corner of said Survey and the Point of Beginning; thence continuing N0°51'04"E 1937.36 feet to the East West 1/4 line of said Section 29, S89°59'33"W									
2047028	26N	03W	29	NE	SW		Grayling Forest Management Unit	FRD	32.4164
<b>LERC Comments:</b> <b>Description:</b> NE1/4 of SW1/4, EXCEPT that part lying within the following description: A parcel of land located in Sections 20 and 29 Town 26 North, Range 3 West, Grayling Township, Crawford County, Michigan; described as Commencing at the Southwest Corner of Section 29 T26N R3W N89°52'24"E along the South line of said Section 29, 1578.26 feet; thence N0°51'04"E along the East Right-of-Way of Industrial Drive Survey (Liber 527, Page 126) 710.91 feet to the Northeast corner of said Survey and the Point of Beginning; thence continuing N0°51'04"E 1937.36 feet to the East West 1/4 line of said Section 29, S89°59'33"W 1047.95 feet									
2047031	26N	03W	29	SE	SW		Grayling Forest Management Unit	FRD	36.1167
<b>LERC Comments:</b> <b>Description:</b> SE1/4 of SW1/4, EXCEPT that portion lying within the following: A parcel of land located in Sections 20 and 29 Town 26 North, Range 3 West, Grayling Township, Crawford County, Michigan; described as Commencing at the Southwest Corner of Section 29 T26N R3W N89°52'24"E along the South line of said Section 29, 1578.26 feet; thence N0°51'04"E along the East Right-of-Way of Industrial Drive Survey (Liber 527, Page 126) 710.91 feet to the Northeast corner of said Survey and the Point of Beginning; thence continuing N0°51'04"E 1937.36 feet to the East West 1/4 line of said Section 29, S89°59'33"W 1047.95 feet									
2046759	26N	03W	29	NW	NE		Grayling Forest Management Unit	FRD	33.0688
<b>LERC Comments:</b> <b>Description:</b> NW1/4 of NE1/4 EXCEPT that portion that lies within any of the following three descriptions: 1) A parcel of land located in Sections 20 and 29 Town 26 North, Range 3 West, Grayling Township, Crawford County, Michigan; described as Commencing at the Southwest Corner of Section 29 T26N R3W N89°52'24"E along the South line of said Section 29, 1578.26 feet; thence N0°51'04"E along the East Right-of-Way of Industrial Drive Survey (Liber 527, Page 126) 710.91 feet to the Northeast corner of said Survey and the Point of Beginning; thence continuing N0°51'04"E 1937.36 feet to the East West 1/4 line of said Section									
2046655	26N	03W	32	NE	NW		Grayling Forest Management Unit	FRD	36.0596
<b>LERC Comments:</b> <b>Description:</b> NE1/4 of NW1/4, excepting therefrom a strip of land one hundred (100) feet wide now owned, occupied and used for railroad purposes by the Michigan Central Railroad; AND EXCEPTING That part of the Northeast 1/4 of Northwest 1/4 described as: Commencing at the East 1/4 corner of said Section 32; thence N00°50'09"E 1316.60 feet along the East line of said Section 32 to the North line of the South 1/2 Of The Northeast 1/4 of said Section 32; thence S89°46'06"W 2633.00 feet along said North Line of the South 1/2 of the Northeast 1/4 of Section 32 to the North-South 1/4 Line of said Section 32, also being the									



Retain						Crawford County	Parcel Count: 163	Acreage: 3,421.5	
Parcel ID	Town	Range	Sec	QQ	Q	Subdivision	Project Area	Division	Acres
179048	26N	03W	32	NE	NE		Grayling Forest Management Unit	FRD	40.0559
<b>LERC Comments:</b> <b>Description:</b> NE1/4 of NE1/4									
179049	26N	03W	32	NW	NE		Grayling Forest Management Unit	FRD	39.9191
<b>LERC Comments:</b> <b>Description:</b> NW1/4 of NE1/4									
179924	27N	01W	23	NW	SW		Grayling Forest Management Unit	PRD	1.77897
<b>LERC Comments:</b> <b>Description:</b> That portion of the NW1/4 of the SW1/4 of sec, which lies S of Big Creek & N of the E & W 1/8 line, & W of the N & S 1/8 line in the SW1/4									
180107	27N	01W	36	NW	NE		Grayling Forest Management Unit	FRD	39.3743
<b>LERC Comments:</b> <b>Description:</b> NW1/4 NE1/4									
180110	27N	01W	36	NE	NW		Grayling Forest Management Unit	FRD	39.3905
<b>LERC Comments:</b> <b>Description:</b> NE1/4 NW1/4									
180111	27N	01W	36	NW	NW		Grayling Forest Management Unit	FRD	39.4067
<b>LERC Comments:</b> <b>Description:</b> NW1/4 NW1/4									
180108	27N	01W	36	SW	NE		Grayling Forest Management Unit	FRD	39.2390
<b>LERC Comments:</b> <b>Description:</b> SW1/4 NE1/4									

Retain							Crawford County	Parcel Count: 163	Acreage: 3,421.5
Parcel ID	Town	Range	Sec	QQ	Q	Subdivision	Project Area	Division	Acres
2034003	27N	01W	36	NE	SE		Grayling Forest Management Unit	FRD	16.7356
<b>LERC Comments:</b> <b>Description:</b> All That part lying northerly of the Cherry Creek Road centerline									
180663	27N	02W	34	SW	SW		Grayling Forest Management Unit	FRD	39.9721
<b>LERC Comments:</b> <b>Description:</b> SW1/4 SW1/4									
180662	27N	02W	34	NW	SW		Grayling Forest Management Unit	FRD	40.0326
<b>LERC Comments:</b> <b>Description:</b> NW1/4 SW1/4									
180660	27N	02W	34	SW	NW		Grayling Forest Management Unit	FRD	40.0931
<b>LERC Comments:</b> <b>Description:</b> SW1/4 NW1/4									
181322	27N	04W	03	NE	SW		Grayling Forest Management Unit	FRD	40.0801
<b>LERC Comments:</b> <b>Description:</b> NE1/4 SW1/4									
1052490	27N	04W	11	SW	NW		AuSable River Public Water Access Site	PRD	4.52434
<b>LERC Comments:</b> <b>Description:</b> That part of sd parcel lying W of Ausable Rv Comm at NW cor of Sec 11 th S 2 deg 0' W 2066.88 ft for POB th N 89 deg 29' 16" E 1987.40 ft to Wly bk of rv th S 65 deg 68' E alg rv bk 82.2 ft th S 6' 04" W 87.6 ft th N 89 deg 29' 16" W 2054.58 ft th N 2 deg 0' E 121.17 ft to POB									
181561	27N	04W	17	SW	NW		Manistee River Public Water Access Site	FRD	37.3264
<b>LERC Comments:</b> <b>Description:</b> SW1/4 NW1/4									

Retain						Crawford County	Parcel Count: 163	Acreage: 3,421.5	
Parcel ID	Town	Range	Sec	QQ	Q	Subdivision	Project Area	Division	Acres
181562	27N	04W	17	NW	SW			FRD	37.4961
<b>LERC Comments:</b> <b>Description:</b> NW1/4 SW1/4									
181578	27N	04W	18	NE	SE		Grayling Forest Management Unit	FRD	38.6305
<b>LERC Comments:</b> <b>Description:</b> NE1/4 SE1/4									
181821	27N	04W	36	NE	SE		Grayling Forest Management Unit	FRD	41.3218
<b>LERC Comments:</b> <b>Description:</b> NE1/4 SE1/4									
181822	27N	04W	36	NW	SE		Grayling Forest Management Unit	FRD	41.1862
<b>LERC Comments:</b> <b>Description:</b> NW1/4 SE1/4									
182101	28N	01W	18	SE	SW		Grayling Forest Management Unit	FRD	15.2456
<b>LERC Comments:</b> <b>Description:</b> N1/2 of SE1/4 of SW1/4									
182102	28N	01W	18	SE	SW		Grayling Forest Management Unit	FRD	15.2783
<b>LERC Comments:</b> <b>Description:</b> S1/2 SE1/4 SW1/4									
182118	28N	01W	19	NE	SW		AuSable River Public Water Access Site	PRD	1.75081
<b>LERC Comments:</b> <b>Description:</b> Undivided 170/254 int in that part of the N1/2 S frl 1/2 lyg E'ly of the North Branch of the AuSable River and W'ly of Co. Rd. 612, exc therefrom that part which lies N of the foll. desc. line: Com at te cen of Sec. 19, th S 41d 31' E 126.4 ft, th S 13d 43' W 179.3 ft, th S 83d 24' W 91.8 ft, th S 34d 24' W 100 ft to the POB of sd line, th S87d 41' E 127.7 ft to the r/w line of Co. Rd 612 and the POE of sd line, including riparian rights appurenant thereto									

Retain						Crawford County	Parcel Count: 163	Acreage: 3,421.5	
Parcel ID	Town	Range	Sec	QQ	Q	Subdivision	Project Area	Division	Acres
182510	28N	02W	13	SE	NE		AuSable River Public Water Access Site	PRD	20.2187
<b>LERC Comments:</b>									
<b>Description:</b> SE1/4 NE1/4 West of North Branch Au Sable Riverexcept N 220 ft and except S 274.20 ft									
182696	28N	02W	24	SW	NW		Grayling Forest Management Unit	FRD	40.5214
<b>LERC Comments:</b>									
<b>Description:</b> SW1/4 NW1/4									
182991	28N	03W	05	SW	SW		Grayling Forest Management Unit	FRD	33.5715
<b>LERC Comments:</b>									
<b>Description:</b> SW1/4 SW1/4 exc hwy r/w									
182988	28N	03W	05	NW	SW		Grayling Forest Management Unit	FRD	33.7914
<b>LERC Comments:</b>									
<b>Description:</b> NW1/4 SW1/4 exc hwy r/w									
182981	28N	03W	05	SW	NW		Grayling Forest Management Unit	FRD	37.8588
<b>LERC Comments:</b>									
<b>Description:</b> SW1/4 NW1/4 exc hwy r/w									
182984	28N	03W	05	SE	NW		Grayling Forest Management Unit	FRD	35.8026
<b>LERC Comments:</b>									
<b>Description:</b> SE1/4 of NW1/4 lying East of a line 115 feet Easterly of measured at right angles and parallel to the survey line of the Northbound roadway of Highway US-27 relocated. The survey line of the Northbound roadway of Highway US-27 (now I-75) is described as follows: Commencing at the Southwest corner of Section 5, South 88°03'48" East 465.67 feet, thence South 23°59'06" West 265.22 feet to the point of beginning, thence North 23°59'06" East 200 feet to the point of a curve of a 0°40' curve to the left thence along the arc of said curve 2082.92 feet to the point of tangent of said									
182975	28N	03W	05	NE	NW		Grayling Forest Management Unit	FRD	30.5757
<b>LERC Comments:</b>									
<b>Description:</b> NE1/4 of NW1/4 lying East of a line 115 feet Easterly of measured at right angles and parallel to the survey line of the Northbound roadway of Highway US-27 relocated. The survey line of the Northbound roadway of Highway US-27 (now I-75) is described as follows: Commencing at the Southwest corner of Section 5, South 88°03'48" East 465.67 feet, thence South 23°59'06" West 265.22 feet to the point of beginning, thence North 23°59'06" East 200 feet to the point of a curve of a 0°40' curve to the left thence along the arc of said curve 2082.92 feet to the point of tangent of said									

Retain						Crawford County	Parcel Count: 163	Acreage: 3,421.5
Parcel ID	Town	Range	Sec	QQ	Q	Subdivision	Project Area	Division Acres
182978	28N	03W	05	NW	NW		Grayling Forest Management Unit	FRD 36.5277
<b>LERC Comments:</b> <b>Description:</b> NW1/4 NW1/4 exc hwy r/w								
183002	28N	03W	06	NE	SE		Grayling Forest Management Unit	FRD 39.9829
<b>LERC Comments:</b> <b>Description:</b> NE1/4 SE1/4								
2048917	28N	03W	08	NW	NW		Grayling Forest Management Unit	FRD 31.3
<b>LERC Comments:</b> <b>Description:</b> All that part of the Northwest quarter of the Northwest quarter of Section 8 which lies Easterly of a line described as: A line 115 feet Easterly of measured at right angles and parallel to the survey line of the Northbound roadway of Highway US-27 relocated. The survey line of the Northbound roadway of Highway US-27 relocated is described as follows: Commencing at the Southeast corner of Section 7, Township 28 North, Range 3 West; North 89°59'53" West								
2048916	28N	03W	08	NW	NW		Grayling Forest Management Unit	FRD 0.1
<b>LERC Comments:</b> <b>Description:</b> All that part of the Northwest quarter of the Northwest quarter of Section 8 which lies Westerly of a line 115 feet Westerly of measured at right angles and parallel to survey line of Southbound roadway of Highway US-27 relocated. The survey line of Southbound roadway of Highway US-27 relocated is described as follows: Commencing at Northwest corner of Section 8, South 88°03'48" East 243.98 feet for point of beginning, thence South								
183088	28N	03W	13	NE	NW		Grayling Forest Management Unit	FRD 40.0006
<b>LERC Comments:</b> <b>Description:</b> NE1/4 NW1/4								
183355	28N	03W	33	NE	NE		Grayling Forest Management Unit	FRD 40.7035
<b>LERC Comments:</b> <b>Description:</b> NE1/4 NE1/4								
183356	28N	03W	33	SE	NE		Grayling Forest Management Unit	FRD 40.5094
<b>LERC Comments:</b> <b>Description:</b> SE1/4 NE1/4								

Retain						Crawford County	Parcel Count: 163	Acreage: 3,421.5	
Parcel ID	Town	Range	Sec	QQ	Q	Subdivision	Project Area	Division	Acres
183358	28N	03W	33	NW	SE		Grayling Forest Management Unit	FRD	40.1338
<b>LERC Comments:</b> <b>Description:</b> NW1/4 SE1/4									
1052513	28N	03W	33	SE	SE		Grayling Forest Management Unit	FRD	10.2219
<b>LERC Comments:</b> <b>Description:</b> Part of the S 1/2 of the Se 1/4 of Sec 33, comm at the Se cor of sd Sec 33, th N 89 deg 09' 36" W alg the Sec line 926 ft to the POB, th cont N 89 deg 09' 36" W 341 ft, th N 0 deg 24' 00" W, 1279.38 ft to the S 1/8 line, th S 89 deg 12' 41" E alg the S 1/8 line 341 ft, th S 0 deg 24' 00" E, 1279.69 ft to the POB 10.02 Acres Parcel L									
1052511	28N	03W	33	SW	SE		Grayling Forest Management Unit	FRD	10.8681
<b>LERC Comments:</b> <b>Description:</b> Part of S1/2 SE1/4, comm at the SE cor of sd Sec 33, th N 89 deg 09' 36" W alg the Sec line 1949 ft to the POB th cont N 89 deg 09' 36" W 341 ft, th N 0 deg 24' 00" W 1278.41 ft to the S 1/8 line th S 89 deg 12' 41" E alg the S 1/8 line 341 ft, th S 0 deg 24' 00" E 1278.72 ft to the POB 10.01 Acres Parcel O									
1052512	28N	03W	33	SW	SE		Grayling Forest Management Unit	FRD	10.4645
<b>LERC Comments:</b> <b>Description:</b> Part of S1/2 SE1/4, comm at the Se cor of sd Sec 33, th N 89 deg 09' 36" W alg the Sec line 1608 ft to the POB, th cont N 89 deg 09' 36" w 341 ft, th N 0 deg 24' 00" W 1278.72 ft to the S 1/8 line, th S 89 deg 12' 41" E alg the S 1/8 line 341 ft, th S 0 deg 24' 00" E 1279.07 ft to the POB 10.01 Acres Parcel N									
2043285	28N	03W	33	NE	SE		Grayling Forest Management Unit	FRD	39.9
<b>LERC Comments:</b> <b>Description:</b> NE 1/4 of SE 1/4 EXCEPT commencing at the East one-quarter corner of Section 33; thence South 00°55'46" East, along the East line of said Section, 897.42 feet to the Point of Beginning; thence continuing South 00°55'46" East, along said Section line, 231.10 feet; thence South 89°04'14" West 80.88 feet; thence North 00°55'46" West 231.10 feet; thence North 89°04'14" East 80.88 feet to the Point of Beginning.									
183401	28N	04W	02	NW	SW		Grayling Forest Management Unit	FRD	39.9808
<b>LERC Comments:</b> <b>Description:</b> NW1/4 SW1/4									
183405	28N	04W	02	SW	SW		Grayling Forest Management Unit	FRD	40.0105
<b>LERC Comments:</b> <b>Description:</b> SW1/4 SW1/4 exc the N 250 ft of E 138 ft									

# Retain

## Crawford County

Parcel Count: 163

Acreage: 3,421.5

Parcel ID	Town	Range	Sec	QQ	Q	Subdivision	Project Area	Division	Acres
183869	28N	04W	33	SE	SE		Grayling Forest Management Unit	FRD	40.0435
<b>LERC Comments:</b> <b>Description:</b> SE1/4 SE1/4									
183881	28N	04W	34	SW	SW		Grayling Forest Management Unit	FRD	39.9169
<b>LERC Comments:</b> <b>Description:</b> SW1/4 SW1/4									

Exchange						Crawford County	Parcel Count: 4	Acreage: 160.6	
Parcel ID	Town	Range	Sec	QQ	Q	Subdivision	Project Area	Division	Acres
176920	25N	03W	24	NE	SE		Grayling Forest Management Unit	FRD	40.0717
<b>LERC Comments:</b> <b>Description:</b> NE1/4 SE1/4									
179978	27N	01W	27	SE	NW		Grayling Forest Management Unit	FRD	40.5104
<b>LERC Comments:</b> <b>Description:</b> SE1/4 NW1/4									
179979	27N	01W	27	NW	SW		Grayling Forest Management Unit	FRD	40.4525
<b>LERC Comments:</b> <b>Description:</b> NW1/4 SW1/4									
181229	27N	03W	31	NE	SW		Grayling Forest Management Unit	FRD	39.5634
<b>LERC Comments:</b> <b>Description:</b> NE1/4 SW1/4 except that part lying E'ly of E line of US-27 as now surveyed									



Dispose						Crawford County	Parcel Count: 35	Acreage: 426.5	
Parcel ID	Town	Range	Sec	QQ	Q	Subdivision	Project Area	Division	Acres
337384						Hiawatha Banks Sub. No. 2		FRD	0.45506
<b>LERC Comments:</b>									
<b>Description:</b> Lot 88									
176389	25N	02W	29	NE	SW			FRD	5.37438
<b>LERC Comments:</b>									
<b>Description:</b> Commencing at the center post of Section 29, T25N, R02W: thence West along the 1/4 line 175 feet for place of beginning, thence West along said 1/4 line 941.6 feet to a point 200 feet East of the NW corner of NE1/4 of the SW1/4 of said Section 29, thence S parallel to the 1/8 line 165 feet m/l to the center of South Branch of Au Sable River, thence in an E'ly direction along center of the said river to a point 175 feet West of North and South 1/4 line, thence North parallel with North and South quarter line to place of beginning.									
176559	25N	03W	05	SW	NE			FRD	3.93655
<b>LERC Comments:</b>									
<b>Description:</b> W 130 feet of SW1/4 of the NE1/4									
176581	25N	03W	05	NW	SE			FRD	3.93248
<b>LERC Comments:</b>									
<b>Description:</b> W 130 feet of NW1/4 of the SE1/4									
176584	25N	03W	05	SW	SE		Grayling Forest Management Unit	FRD	3.93081
<b>LERC Comments:</b>									
<b>Description:</b> W130 feet of SW1/4 of the SE1/4									
176556	25N	03W	05	NW	NE			FRD	4.83402
<b>LERC Comments:</b>									
<b>Description:</b> W 130 feet NW1/4 of the NE1/4									
2048893	25N	03W	07	SE	NE		Grayling Forest Management Unit	FRD	5.5
<b>LERC Comments:</b>									
<b>Description:</b> SE1/4 of NE1/4 lying East of US-27 r/w, EXCEPT any part within the I-75 right of way									

Dispose						Crawford County	Parcel Count: 35	Acreage: 426.5	
Parcel ID	Town	Range	Sec	QQ	Q	Subdivision	Project Area	Division	Acres
2048896	25N	03W	07	NE	SE		Grayling Forest Management Unit	FRD	29.6
<b>LERC Comments:</b> <b>Description:</b> NE1/4 of SE1/4 lying East of US-27 r/w, EXCEPT that part within I-75 right of way									
2048899	25N	03W	07	NW	SE		Grayling Forest Management Unit	FRD	0.2
<b>LERC Comments:</b> <b>Description:</b> NW1/4 of SE1/4 lying East of US-27 r/w									
2048901	25N	03W	17	NW	NW		Grayling Forest Management Unit	FRD	12.5
<b>LERC Comments:</b> <b>Description:</b> NW1/4 of NW1/4 lying West of I-75 r/w									
2048904	25N	03W	17	SW	NW		Grayling Forest Management Unit	FRD	16
<b>LERC Comments:</b> <b>Description:</b> SW1/4 of NW1/4 lying West of I-75 r/w									
2048907	25N	03W	20	SE	NW		Grayling Forest Management Unit	FRD	19.9
<b>LERC Comments:</b> <b>Description:</b> SE1/4 of NW1/4 lying West of I-75 r/w									
2048914	25N	04W	13	SE	SE		Grayling Forest Management Unit	FRD	19.6
<b>LERC Comments:</b> <b>Description:</b> SE1/4 of SE1/4 lying East of US-27 right of way, EXCEPT a parcel of land commencing at the southeast corner of Section 13, running thence north on section line ten (10) rods, thence west sixteen (16) rods, thence south ten (10) rods to section line, thence east on section line sixteen (16) rods to place of beginning, which said exception contains one (1) acre, be the same more or less									
2048910	25N	04W	13	NE	SE		Grayling Forest Management Unit	FRD	0.4
<b>LERC Comments:</b> <b>Description:</b> NE1/4 of SE1/4 lying East of US-27 r/w									

Dispose						Crawford County	Parcel Count: 35	Acreage: 426.5	
Parcel ID	Town	Range	Sec	QQ	Q	Subdivision	Project Area	Division	Acres
178264	26N	02W	06	NW	SW		Grayling Forest Management Unit	FRD	30.4590
<b>LERC Comments:</b>									
<b>Description:</b> NW1/4 SW1/4									
1001049	26N	03W	18	SW	NE			FRD	18.7178
<b>LERC Comments:</b>									
<b>Description:</b> N 50 rods except E1/2 E1/2 SW1/4 NE1/4									
1000002	26N	03W	18	SW	NE			FRD	11.0529
<b>LERC Comments:</b>									
<b>Description:</b> S 30 rods except E1/2 E1/2 SW1/4 NE1/4									
178801	26N	03W	18	SE	NW			FRD	19.8390
<b>LERC Comments:</b>									
<b>Description:</b> N1/2 SE1/4 NW1/4									
179082	26N	03W	32	NE	SE		Grayling Forest Management Unit	FRD	0.4
<b>LERC Comments:</b>									
<b>Description:</b> Part of NE1/4 of SE1/4 lying within M.C.R.R. right-of-way									
2046640	26N	03W	32	SW	NE		Grayling Forest Management Unit	FRD	2.33265
<b>LERC Comments:</b>									
<b>Description:</b> That part of the SW1/4 of the NE1/4 lying within the M.C.R.R. (railroad) r/w									
2046644	26N	03W	32	NW	SE		Grayling Forest Management Unit	FRD	3.15427
<b>LERC Comments:</b>									
<b>Description:</b> NW1/4 of the SE1/4 lying within M.C.R.R. right-of-way									

Dispose						Crawford County	Parcel Count: 35	Acreage: 426.5	
Parcel ID	Town	Range	Sec	QQ	Q	Subdivision	Project Area	Division	Acres
2046642	26N	03W	32	SE	SE		Grayling Forest Management Unit	FRD	0.6
<b>LERC Comments:</b> <b>Description:</b> All that part of SE1/4 of the SE1/4 lying in the Right-of-way of RR, Except any part within the S 1,112.55 feet of the SE1/4 of the SE1/4									
179130	26N	04W	01	SW	NW			PRD	3.39926
<b>LERC Comments:</b> <b>Description:</b> N1/2 S1/2 SW1/4 NW1/4 E of River									
179132	26N	04W	01	SE	NW			PRD	4.34785
<b>LERC Comments:</b> <b>Description:</b> N1/2 S1/2 SE1/4 NW1/4 lying W of Penn Central Railroad									
181233	27N	03W	31	SE	SE		Grayling Forest Management Unit	FRD	40.3688
<b>LERC Comments:</b> <b>Description:</b> SE1/4 SE1/4									
181232	27N	03W	31	SW	SE		Grayling Forest Management Unit	FRD	20.1865
<b>LERC Comments:</b> <b>Description:</b> E1/2 of SW1/4 of SE1/4									
1106530	27N	03W	32	SE	NW		Grayling Forest Management Unit	FRD	4.63881
<b>LERC Comments:</b> <b>Description:</b> Part of SE 1/4 of the NW 1/4 lying East of I-75 Right-of-way									
181242	27N	03W	32	NE	SW		Grayling Forest Management Unit	FRD	20.6
<b>LERC Comments:</b> <b>Description:</b> NE1/4 SW1/4 exc hwy r/w									

Dispose						Crawford County	Parcel Count: 35	Acreage: 426.5	
Parcel ID	Town	Range	Sec	QQ	Q	Subdivision	Project Area	Division	Acres
181245	27N	03W	32	SE	SW		Grayling Forest Management Unit	FRD	31.5
<b>LERC Comments:</b>									
<b>Description:</b> SE1/4 SW1/4 exc Hwy r/w									
181364	27N	04W	06	NE	NW		Grayling Forest Management Unit	FRD	1.21631
<b>LERC Comments:</b>									
<b>Description:</b> Pt of NE1/4 NW1/4, beg at the N1/4 cor of sd sec th S 0d 21' E alg the N & S1/4 ln 233 ft th S 89d 15' W 228 ft th N 0d 21' E 233 ft to N ln of sd sec th N 89d 15' E 228 ft to POB									
181365	27N	04W	06	NE	NW		Grayling Forest Management Unit	FRD	1.21673
<b>LERC Comments:</b>									
<b>Description:</b> Pt of NE1/4 NW1/4, com at the N1/4 of sd sec th S 89d15' W alg the N ln of sd sec 228 ft to POB th S 0d 21' E 233 ft th S 89d 15' W 228 ft th N 0d 21' W 233 ft to N ln of sd secth N 89d 15' E 228 ft to POB									
181445	27N	04W	11	NW	NE			FRD	4.19260
<b>LERC Comments:</b>									
<b>Description:</b> E 140 ft of W 560 ft of NW1/4 of NE1/4									
182109	28N	01W	19	NE	NE		Grayling Forest Management Unit	FRD	1.15311
<b>LERC Comments:</b>									
<b>Description:</b> MCRR r/w of Twin Lake Br. over NE 1/4 of the NE 1/4, EXCEPT SW"ly 680 feet m/l.									
182693	28N	02W	24	SW	NE		Grayling Forest Management Unit	FRD	40.9783
<b>LERC Comments:</b>									
<b>Description:</b> SW1/4 NE1/4									
183003	28N	03W	06	SW	SE		Grayling Forest Management Unit	FRD	39.9865
<b>LERC Comments:</b>									
<b>Description:</b> SW1/4 SE1/4									

# State Land Review Parcels Report

## Eaton County

Michigan Department of Natural Resources

Review Decision	Parcel Count	Approximate Acres
Retain	7	98.5
Alternate Conservation Owner	1	5.5
Exchange	0	0
Dispose	3	40.4



04/09/2023

Retain						Eaton County	Parcel Count: 7	Acreage: 98.5	
Parcel ID	Town	Range	Sec	QQ	Q	Subdivision	Project Area	Division	Acres
1038394	03N	03W	08	NE	NE		Lake Interstate State Game Area	WLD	18.8439
<b>LERC Comments:</b>									
<b>Description:</b> THAT PART OF THE NE1/4 OF SEC.8, T3N, R3W, WINDSOR TOWNSHIP, EATON COUNTY, LYINGSE'LY OF THE GRAND TRUNK WESTERN RAILROAD RIGHT OF WAY WHICH LIES W'LY OF A LINE DESCRIBED AS: BEGINNING AT A POINT ON THE EW 1/4 LINE OS SAID SEC. WHICH IS N89D52'56"W 618.86 FT. FROM THE E1/4 CORNER OF SAID SEC. THENCE N47D20'46"E 8.38 FEET, N22D53'32"E 453.61 FEET, N07D42'53"E 582.12 FEET, N01D02'24"E 391.09 FEET, N00D00'00"E 1,251.65 FEET TO A POINT OF ENDING ON THE N LINE OF SAID SEC. WHICH IS N89D51'14"W 351.00 FEET FROM THE NE CORNER OF SAID									
1038397	03N	03W	08	NW	NE		Lake Interstate State Game Area	WLD	3.54718
<b>LERC Comments:</b>									
<b>Description:</b> SEE PARCEL 1 FOR COMPLETE LEGAL DESCRIPTION									
1038395	03N	03W	08	SE	NE		Lake Interstate State Game Area	WLD	27.0300
<b>LERC Comments:</b>									
<b>Description:</b> SEE PARCEL 1 FOR COMPLETE LEGAL DESCRIPTION									
1038396	03N	03W	08	SW	NE		Lake Interstate State Game Area	WLD	35.7528
<b>LERC Comments:</b>									
<b>Description:</b> SEE PARCEL 1 FOR COMPLETE LEGAL DESCRIPTION									
1038398	03N	03W	08	NE	SE		Lake Interstate State Game Area	WLD	4.81340
<b>LERC Comments:</b>									
<b>Description:</b> SEE PARCEL 1 FOR COMPLETE LEGAL DESCRIPTION									
1038399	03N	03W	08	NW	SE		Lake Interstate State Game Area	WLD	4.49806
<b>LERC Comments:</b>									
<b>Description:</b> SEE PARCEL 1 FOR COMPLETE LEGAL DESCRIPTION									
1038400	03N	03W	08	SW	SE		Lake Interstate State Game Area	WLD	4.04208
<b>LERC Comments:</b>									
<b>Description:</b> SEE PARCEL 1 FOR COMPLETE LEGAL DESCRIPTION									

# Alternate Conservation Owner

Eaton County

Parcel Count: 1

Acreage: 5.5

Parcel ID	Town	Range	Sec	QQ	Q	Subdivision	Project Area	Division	Acres
7110	02N	03W	01	SE	SE		Grand River Public Water Access Site	PRD	5.49374

**LERC Comments:**

**Description:** N 3/4 E1/2 SE1/4 lying E of Waverly Road exc S 9 rods



Dispose						Eaton County	Parcel Count: 3	Acreage: 40.4	
Parcel ID	Town	Range	Sec	QQ	Q	Subdivision	Project Area	Division	Acres
7124	02N	04W	31	NW	NE			WLD	19.4508
<b>LERC Comments:</b>									
<b>Description:</b>	All that part of E 1/2 of the NW 1/4 of th NE 1/4 which lies SEerly of a described as: beginning at a point on the West line of said Section 31, which is South 00 deg. 02' 44" East a distance of 383.50 feet from the W 1/4 corner of said Section 31: thence North 47 deg. 14' 16" East a distance of 2967.12 feet to the point of curvature of a 5729.65 foot radius curve to the left (chord bearing North 23 deg. 34' 01" East); thence NEerly along the arc of said curve 4734.16 feet to a point of ending.								
7125	02N	04W	31	SW	NE			WLD	20.1501
<b>LERC Comments:</b>									
<b>Description:</b>	E1/2 of the SW1/4 of the NE1/4								
	Subject to:								
7141	03N	03W	23	NW	NW			PRD	0.82234
<b>LERC Comments:</b>									
<b>Description:</b>	Island No. 1 in Grand River.								

# State Land Review Parcels Report

## Ingham County

Michigan Department of Natural Resources

Review Decision	Parcel Count	Approximate Acres
Retain	9	192
Alternate Conservation Owner	5	79.9
Exchange	0	0
Dispose	2	0.3



04/10/2023

Retain						Ingham County	Parcel Count: 9	Acreage: 192	
Parcel ID	Town	Range	Sec	QQ	Q	Subdivision	Project Area	Division	Acres
43420	01N	01E	10	NW	NW		Dansville State Game Area	WLD	10.9131
<b>LERC Comments:</b>									
<b>Description:</b> A parcel of land described as beginning at a point in the West section line, North 00d 01' 29" West 1,237 ft from the West quarter corner of Sec 10, th along said sec line North 00d 01' 29" West 1,381.71 ft to the Northwest corner of said Sec 10, th North 89d 45' 17" East 443.80 ft along the North line of said Sec 10 to its intersection with the centerline of Williamston Road, th along said road centerline on a curve to the left having an arc distance of 259.05 ft, said curve having a radius of 838.90 ft and a chord bearing South 12d 49' 21" West 258.01 ft, th South 03d 58' 38" West 329.77 ft, th along a curve to the right having an									
1117845	01N	02W	07	NE	SE		Gale Road State Game Area	WLD	33.9329
<b>LERC Comments:</b>									
<b>Description:</b> Part of the NE1/4 SE1/4 N of River									
43445	01N	02W	07	NE	SW		Gale Road State Game Area	WLD	10.0109
<b>LERC Comments:</b>									
<b>Description:</b> Part of the NE1/4 SW1/4 N of River									
1117846	01N	02W	07	NW	SE		Gale Road State Game Area	WLD	25.3963
<b>LERC Comments:</b>									
<b>Description:</b> Part of the NW1/4 SE1/4 N of River									
1117844	01N	02W	07	NW	SW		Gale Road State Game Area	WLD	1.18842
<b>LERC Comments:</b>									
<b>Description:</b> Part of the NW1/4 SW1/4 N of River									
43444	01N	02W	07	SE	NE		Gale Road State Game Area	WLD	20.1100
<b>LERC Comments:</b>									
<b>Description:</b> S1/2 SE1/4 NE1/4									
43446	01N	02W	07	SE	SE		Gale Road State Game Area	WLD	0.36643
<b>LERC Comments:</b>									
<b>Description:</b> Part of SE1/4 SE1/4 N of River									

# Retain

## Ingham County

Parcel Count: 9

Acreage: 192

Parcel ID	Town	Range	Sec	QQ	Q	Subdivision	Project Area	Division	Acres
43443	01N	02W	07	SW	NE		Gale Road State Game Area	WLD	20.1060
<b>LERC Comments:</b>									
<b>Description:</b> S1/2 SW1/4 NE1/4									
1117842	02N	01E	31	SE	NE		Dansville State Game Area	WLD	69.9916
<b>LERC Comments:</b>									
<b>Description:</b> N1/2 EXC part of E 80 acres N of Hwy within SE1/4 NE1/4									

Alternate Conservation Owner						Ingham County	Parcel Count: 5	Acreage: 79.9	
Parcel ID	Town	Range	Sec	QQ	Q	Subdivision	Project Area	Division	Acres
2022415	01N	02W	28	SW	SW			PRD	1.06128
<b>LERC Comments:</b> <b>Description:</b> Island in Grand River (CCN 001)									
43565	02N	02W	06	NE	SW		Grand River Public Water Access Site	PRD	24.8255
<b>LERC Comments:</b> <b>Description:</b> NE1/4 SW1/4 except E 500 ft									
43566	02N	02W	06	NW	SW		Grand River Public Water Access Site	PRD	28.7793
<b>LERC Comments:</b> <b>Description:</b> W1/2 SW1/4 E of River EXC Co. Rd.									
43567	02N	02W	06	NW	SW		Grand River Public Water Access Site	PRD	10.7324
<b>LERC Comments:</b> <b>Description:</b> W1/2 SW1/4 W of River EXC Co. Rd.									
43568	02N	02W	06	SE	SW		Grand River Public Water Access Site	PRD	14.4787
<b>LERC Comments:</b> <b>Description:</b> SE1/4 SW1/4 except E 500 ft and S 550 ft of W 828 ft									

# Dispose

Ingham County

Parcel Count: 2

Acreage: 0.3

Parcel ID	Town	Range	Sec	QQ	Q	Subdivision	Project Area	Division	Acres
-----------	------	-------	-----	----	---	-------------	--------------	----------	-------

2040795						Goodhome Subdivision		PRD	0.09186
---------	--	--	--	--	--	----------------------	--	-----	---------

**LERC Comments:**

**Description:** Part of lots 1 & 2 commencing 143 feet West of Southeast corner Lot 2, thence West 43.4 feet, North 28 feet, East 43.4 feet, South 28 feet to beginning

1115852	01N	02W	17	SE	SW	Nova Scotia		PRD	0.17175
---------	-----	-----	----	----	----	-------------	--	-----	---------

**LERC Comments:**

**Description:** Blk 3, S 1/2 of Lot 4 exc E 28 ft & S 1/2 of Lot 5

# State Land Review Parcels Report

## Jackson County

Michigan Department of Natural Resources

Review Decision	Parcel Count	Approximate Acres
Retain	181	1270.5
Alternate Conservation Owner	2	79.2
Exchange	13	2.2
Dispose	4	9.8



04/10/2023

Retain						Jackson County	Parcel Count: 181	Acreage: 1,270.5	
Parcel ID	Town	Range	Sec	QQ	Q	Subdivision	Project Area	Division	Acres
383397						Top O'World	Waterloo State Recreation Area	PRD	2.92261
<b>LERC Comments:</b> <b>Description:</b> Lots 304-360									
383393						Top O'World	Waterloo State Recreation Area	PRD	1.71139
<b>LERC Comments:</b> <b>Description:</b> Lots 237-275									
383396						Top O'World	Waterloo State Recreation Area	PRD	1.90436
<b>LERC Comments:</b> <b>Description:</b> Lots 278-302									
383356						Top O'World	Waterloo State Recreation Area	PRD	1.80383
<b>LERC Comments:</b> <b>Description:</b> Lots 69 to 88, inclusive Lot 89 exc the N 11.80 feet thereof									
383370						Top O'World	Waterloo State Recreation Area	PRD	0.16987
<b>LERC Comments:</b> <b>Description:</b> LOT 141, 142									
383367						Top O'World	Waterloo State Recreation Area	PRD	0.18132
<b>LERC Comments:</b> <b>Description:</b> LOT 140									
383398						Top O'World	Waterloo State Recreation Area	PRD	0.62465
<b>LERC Comments:</b> <b>Description:</b> Lots 362-368									



Retain							Jackson County	Parcel Count: 181	Acreage: 1,270.5
Parcel ID	Town	Range	Sec	QQ	Q	Subdivision	Project Area	Division	Acres
383371						Top O'World	Waterloo State Recreation Area	PRD	0.17473
<b>LERC Comments:</b> <b>Description:</b> LOT 143, 144									
383357						Top O'World	Waterloo State Recreation Area	PRD	0.02919
<b>LERC Comments:</b> <b>Description:</b> N 11.80 ft of Lot 89									
383366						Top O'World	Waterloo State Recreation Area	PRD	0.80968
<b>LERC Comments:</b> <b>Description:</b> LOT 129, 130, 131, 132, 133, 134, 135, 136, 137, 138									
383354						Top O'World	Waterloo State Recreation Area	PRD	0.62301
<b>LERC Comments:</b> <b>Description:</b> LOT 62, 63, 64, 65, 66, 67, 68									
383352						Top O'World	Waterloo State Recreation Area	PRD	0.08782
<b>LERC Comments:</b> <b>Description:</b> LOT 23									
383351						Top O'World	Waterloo State Recreation Area	PRD	0.51589
<b>LERC Comments:</b> <b>Description:</b> Lots 17-22									
383346						Top O'World	Waterloo State Recreation Area	PRD	0.10783
<b>LERC Comments:</b> <b>Description:</b> LOT 2									

Retain							Jackson County	Parcel Count: 181	Acreage: 1,270.5	
Parcel ID	Town	Range	Sec	QQ	Q	Subdivision		Project Area	Division	Acres
383345						Top O'World		Waterloo State Recreation Area	PRD	0.13249
<b>LERC Comments:</b> <b>Description:</b> LOT 1										
383358						Top O'World		Waterloo State Recreation Area	PRD	0.50771
<b>LERC Comments:</b> <b>Description:</b> LOT 90, 91, 92, 93, 94, 95										
383382						Top O'World		Waterloo State Recreation Area	PRD	0.52087
<b>LERC Comments:</b> <b>Description:</b> LOT 196, 197, 198, 199, 200, 201										
383386						Top O'World		Waterloo State Recreation Area	PRD	0.87244
<b>LERC Comments:</b> <b>Description:</b> LOT 203, 204, 205, 206, 207, 208, 209, 210, 211, 212										
415642						Original Plat of Waterloo		Waterloo State Recreation Area	PRD	0.2181
<b>LERC Comments:</b> <b>Description:</b> Block: 46, LOT 7										
415636						Original Plat of Waterloo		Waterloo State Recreation Area	PRD	0.16990
<b>LERC Comments:</b> <b>Description:</b> Block: 46, LOT 1										
415637						Original Plat of Waterloo		Waterloo State Recreation Area	PRD	0.06130
<b>LERC Comments:</b> <b>Description:</b> Block: 46, LOT 2										

Retain						Jackson County	Parcel Count: 181	Acreage: 1,270.5	
Parcel ID	Town	Range	Sec	QQ	Q	Subdivision	Project Area	Division	Acres
415638						Original Plat of Waterloo	Waterloo State Recreation Area	PRD	0.12257
<b>LERC Comments:</b> <b>Description:</b> Block: 46, LOT 3									
415639						Original Plat of Waterloo	Waterloo State Recreation Area	PRD	0.22839
<b>LERC Comments:</b> <b>Description:</b> Block: 46, LOT 4									
415640						Original Plat of Waterloo	Waterloo State Recreation Area	PRD	0.18828
<b>LERC Comments:</b> <b>Description:</b> Block: 46, LOT 5									
415641						Original Plat of Waterloo	Waterloo State Recreation Area	PRD	0.19571
<b>LERC Comments:</b> <b>Description:</b> Block: 46, LOT 6									
415643						Original Plat of Waterloo	Waterloo State Recreation Area	PRD	0.46570
<b>LERC Comments:</b> <b>Description:</b> Block: 46, LOT 8									
415597						Original Plat of Waterloo	Waterloo State Recreation Area	PRD	0.19929
<b>LERC Comments:</b> <b>Description:</b> Block: 32, LOT 1									
415598						Original Plat of Waterloo	Waterloo State Recreation Area	PRD	0.17612
<b>LERC Comments:</b> <b>Description:</b> Block: 32, LOT 2									

Retain							Jackson County	Parcel Count: 181	Acreage: 1,270.5
Parcel ID	Town	Range	Sec	QQ	Q	Subdivision	Project Area	Division	Acres
415599						Original Plat of Waterloo	Waterloo State Recreation Area	PRD	0.20914
<b>LERC Comments:</b> <b>Description:</b> Block: 32, LOT 3									
415600						Original Plat of Waterloo	Waterloo State Recreation Area	PRD	0.18198
<b>LERC Comments:</b> <b>Description:</b> Block: 32, LOT 4									
415601						Original Plat of Waterloo	Waterloo State Recreation Area	PRD	0.20540
<b>LERC Comments:</b> <b>Description:</b> Block: 32, LOT 5									
415602						Original Plat of Waterloo	Waterloo State Recreation Area	PRD	0.17637
<b>LERC Comments:</b> <b>Description:</b> Block: 32, LOT 6									
415603						Original Plat of Waterloo	Waterloo State Recreation Area	PRD	0.15267
<b>LERC Comments:</b> <b>Description:</b> Block: 32, LOT 7									
415604						Original Plat of Waterloo	Waterloo State Recreation Area	PRD	0.18665
<b>LERC Comments:</b> <b>Description:</b> Block: 32, LOT 8									
415605						Original Plat of Waterloo	Waterloo State Recreation Area	PRD	0.1614
<b>LERC Comments:</b> <b>Description:</b> Block: 32, LOT 9									

Retain						Jackson County	Parcel Count: 181	Acreage: 1,270.5	
Parcel ID	Town	Range	Sec	QQ	Q	Subdivision	Project Area	Division	Acres
415606						Original Plat of Waterloo	Waterloo State Recreation Area	PRD	0.17924
<b>LERC Comments:</b>									
<b>Description:</b> Block: 32, LOT 10									
415629						Original Plat of Waterloo	Waterloo State Recreation Area	PRD	0.20650
<b>LERC Comments:</b>									
<b>Description:</b> Block: 45, LOT 4									
415626						Original Plat of Waterloo	Waterloo State Recreation Area	PRD	0.19108
<b>LERC Comments:</b>									
<b>Description:</b> Block: 45, LOT 1									
415627						Original Plat of Waterloo	Waterloo State Recreation Area	PRD	0.21076
<b>LERC Comments:</b>									
<b>Description:</b> Block: 45, LOT 2									
415628						Original Plat of Waterloo	Waterloo State Recreation Area	PRD	0.19467
<b>LERC Comments:</b>									
<b>Description:</b> Block: 45, LOT 3									
415630						Original Plat of Waterloo	Waterloo State Recreation Area	PRD	0.19988
<b>LERC Comments:</b>									
<b>Description:</b> Block: 45, LOT 5									
415634						Original Plat of Waterloo	Waterloo State Recreation Area	PRD	0.17387
<b>LERC Comments:</b>									
<b>Description:</b> Block: 45, LOT 9									

Retain							Jackson County	Parcel Count: 181	Acreage: 1,270.5
Parcel ID	Town	Range	Sec	QQ	Q	Subdivision	Project Area	Division	Acres
415631						Original Plat of Waterloo	Waterloo State Recreation Area	PRD	0.15634
<b>LERC Comments:</b>									
<b>Description:</b> Block: 45, LOT 6									
415632						Original Plat of Waterloo	Waterloo State Recreation Area	PRD	0.17447
<b>LERC Comments:</b>									
<b>Description:</b> Block: 45, LOT 7									
415633						Original Plat of Waterloo	Waterloo State Recreation Area	PRD	0.16263
<b>LERC Comments:</b>									
<b>Description:</b> Block: 45, LOT 8									
415635						Original Plat of Waterloo	Waterloo State Recreation Area	PRD	0.16487
<b>LERC Comments:</b>									
<b>Description:</b> Block: 45, LOT 10									
415615						Original Plat of Waterloo	Waterloo State Recreation Area	PRD	0.18778
<b>LERC Comments:</b>									
<b>Description:</b> Block: 33, LOT 9									
415610						Original Plat of Waterloo	Waterloo State Recreation Area	PRD	0.19961
<b>LERC Comments:</b>									
<b>Description:</b> Block: 33, LOT 4									
415611						Original Plat of Waterloo	Waterloo State Recreation Area	PRD	0.18303
<b>LERC Comments:</b>									
<b>Description:</b> Block: 33, LOT 5									

Retain						Jackson County	Parcel Count: 181	Acreage: 1,270.5	
Parcel ID	Town	Range	Sec	QQ	Q	Subdivision	Project Area	Division	Acres
415612						Original Plat of Waterloo	Waterloo State Recreation Area	PRD	0.17008
<b>LERC Comments:</b>									
<b>Description:</b> Block: 33, LOT 6									
415607						Original Plat of Waterloo	Waterloo State Recreation Area	PRD	0.24632
<b>LERC Comments:</b>									
<b>Description:</b> Block: 33, LOT 1									
415613						Original Plat of Waterloo	Waterloo State Recreation Area	PRD	0.18872
<b>LERC Comments:</b>									
<b>Description:</b> Block: 33, LOT 7									
415608						Original Plat of Waterloo	Waterloo State Recreation Area	PRD	0.19252
<b>LERC Comments:</b>									
<b>Description:</b> Block: 33, LOT 2									
415614						Original Plat of Waterloo	Waterloo State Recreation Area	PRD	0.17360
<b>LERC Comments:</b>									
<b>Description:</b> Block: 33, LOT 8									
415609						Original Plat of Waterloo	Waterloo State Recreation Area	PRD	0.18381
<b>LERC Comments:</b>									
<b>Description:</b> Block: 33, LOT 3									
415593						Original Plat of Waterloo	Waterloo State Recreation Area	PRD	0.12815
<b>LERC Comments:</b>									
<b>Description:</b> Block: 31, LOT 1									

# Retain

## Jackson County

Parcel Count: 181

Acreage: 1,270.5

Parcel ID	Town	Range	Sec	QQ	Q	Subdivision	Project Area	Division	Acres
-----------	------	-------	-----	----	---	-------------	--------------	----------	-------

415594						Original Plat of Waterloo	Waterloo State Recreation Area	PRD	0.25725
<b>LERC Comments:</b>									
<b>Description:</b> Block: 31, LOT 2									

415595						Original Plat of Waterloo	Waterloo State Recreation Area	PRD	0.25453
<b>LERC Comments:</b>									
<b>Description:</b> Block: 31, LOT 3									

415596						Original Plat of Waterloo	Waterloo State Recreation Area	PRD	0.17014
<b>LERC Comments:</b>									
<b>Description:</b> Block: 31, LOT 4									

383393						Top O'World	Waterloo State Recreation Area	PRD	1.6
<b>LERC Comments:</b>									
<b>Description:</b> Lots 237-275									

383396						Top O'World	Waterloo State Recreation Area	PRD	0.6
<b>LERC Comments:</b>									
<b>Description:</b> Lots 278-302									

383397						Top O'World	Waterloo State Recreation Area	PRD	2.2
<b>LERC Comments:</b>									
<b>Description:</b> Lots 304-360									

383388						Top O'World	Waterloo State Recreation Area	PRD	0.1
<b>LERC Comments:</b>									
<b>Description:</b> LOT 216, 217, 218, 219									



Retain						Jackson County	Parcel Count: 181	Acreage: 1,270.5
Parcel ID	Town	Range	Sec	QQ	Q	Subdivision	Project Area	Division Acres
63220	01S	01E	36	SE	NE		Waterloo State Recreation Area	PRD 1.00002
<b>LERC Comments:</b> <b>Description:</b> Part of SE1/4 NE1/4 desc as beg on Sec line 540 ft N of E 1/4 post of Sec 36, th W 66 ft, th N parallel with said E Sec line 660 ft, th E 66 ft, th S on said E Sec line 660 ft to pt of beg.								
63218	01S	01E	36	SW	NE		Waterloo State Recreation Area	PRD 40.0136
<b>LERC Comments:</b> <b>Description:</b> SW1/4 NE1/4								
2039765	01S	02E	01	SE	SE		Waterloo State Recreation Area	PRD 29.8919
<b>LERC Comments:</b> <b>Description:</b> The East 1/2 of the Southeast 1/4 EXCEPT beginning at the East 1/4 post of said Section 1; thence North 88 degrees 57' 55" West along the East-West line 524.04 feet; thence South 52 degrees 24' 45" East 653.62 feet to the East line of said Section; thence North 00 degrees 53' 00" East 389.28 feet to the point of beginning. ALSO EXCEPT a strip of land 150 feet in width lying 75 feet each side of and adjacent to the construction line of Highway M-52 over and across the East 1/2 of the Southeast 1/4. ALSO EXCEPT Beginning at the intersection of the construction line of Highway M-52 and centerline of Highway								
63237	01S	02E	09	SW	SE		Waterloo State Recreation Area	PRD 40.6377
<b>LERC Comments:</b> <b>Description:</b> SW1/4 SE1/4								
2039829	01S	02E	12	NE	NE		Waterloo State Recreation Area	PRD 40.7528
<b>LERC Comments:</b> <b>Description:</b> Northeast 1/4 of the Northeast 1/4								
63281	01S	02E	13	SE	SE		Waterloo State Recreation Area	PRD 40.3380
<b>LERC Comments:</b> <b>Description:</b> SE1/4 SE1/4								
63280	01S	02E	13	NE	SE		Waterloo State Recreation Area	PRD 40.1675
<b>LERC Comments:</b> <b>Description:</b> NE1/4 SE1/4								

Retain							Jackson County	Parcel Count: 181	Acreage: 1,270.5
Parcel ID	Town	Range	Sec	QQ	Q	Subdivision	Project Area	Division	Acres
63298	01S	02E	16	NW	NE		Waterloo State Recreation Area	PRD	40.4583
<b>LERC Comments:</b> <b>Description:</b> NW1/4 NE1/4									
63299	01S	02E	16	SW	NE		Waterloo State Recreation Area	PRD	40.3611
<b>LERC Comments:</b> <b>Description:</b> SW1/4 NE1/4									
63358	01S	02E	26	NE	SW		Waterloo State Recreation Area	PRD	25.6719
<b>LERC Comments:</b> <b>Description:</b> NE1/4 SW1/4 exc. the E 30 rods.									
63357	01S	02E	26	NE	SW		Waterloo State Recreation Area	PRD	15.1892
<b>LERC Comments:</b> <b>Description:</b> The East 30 rods of NE1/4 SW1/4									
63399	01S	02E	29	SW	SE		Waterloo State Recreation Area	PRD	6.46170
<b>LERC Comments:</b> <b>Description:</b> S 32 rods of SW1/4 SE1/4									
63400	01S	02E	29	SE	SE		Waterloo State Recreation Area	PRD	16.1317
<b>LERC Comments:</b> <b>Description:</b> S 32 rods of SE1/4 SE1/4									
2038510	01S	02E	33	NW	NW		Waterloo State Recreation Area	PRD	30.3040
<b>LERC Comments:</b> <b>Description:</b> North 35 acres of the West 1/2 of the NW 1/4. More particularly described by three Jackson County Assessor's Permanent Parcels as follows: Tax ID # 000-05-33-100-001-05 Part of the NW ¼ of Section 33, T1S, R2E, Beginning at the NW Corner of Section 33; thence S 89°58'33" E along the North section Line 442.87 feet; thence S 0°38'2" W 1159.04 feet; thence N 89°36'37" W along the South Line of the North 35 acres of the W ½ of the NW ¼ 442.85 feet; thence N 0°38'2" E along the West Section Line 1156.92 feet to the Point of Beginning,									

Retain							Jackson County	Parcel Count: 181	Acreage: 1,270.5
Parcel ID	Town	Range	Sec	QQ	Q	Subdivision	Project Area	Division	Acres
63407	01S	02E	35	SE	SE		Waterloo State Recreation Area	PRD	3.29262
<b>LERC Comments:</b> <b>Description:</b> That pt of the SE1/4 SE1/4 of Sec. 35 and SW1/4 SW1/4 of Sec. 36 desc as com at the SE cor of Sec. 35, th W 488.78 ft alg the S line of Sec. 35 to the c/l of Clear Lake Rd, th N 35d 45' E 784.15 ft alg the c/l of Clear Lake Rd, th N 43d 55' E 32.15 ft (also called N 46d 17' 57" E 32.15 ft) alg the c/l of Clear Lake Rd to a pt wh is the POB of this desc, th N 43d 55' E 347.45 ft (also called N 46d 17' 57" E 347.45 ft alg the c/l of Clear Lake Rd, th S43d 32' E 503.17 ft, (also called S 41d 11' 03" E 503.17 ft), th S 40d 43' W 310.30 ft, (also called S 43d 03' 57"W 310.30 ft, th N 47d 46' W 520.21 ft (also called N 45d 25' 03" W 520.21 ft)									
2031795	01S	02E	36	NE	SW		Waterloo State Recreation Area	PRD	35.8710
<b>LERC Comments:</b> <b>Description:</b> That part of the N 1/2 of the SW 1/4 lying southerly of Clear Lake Road. More particularly described as follows: Commencing at the West ¼ corner of Section 36; thence S 89°35'11" E along the East-West 1/4 line of said Section 2,331.54 feet to the centerline of Clear Lake Road and the Point of Beginning; thence S 54°03'03" W along said centerline 1,525.58 feet; thence along a curve to the left, continuing along said centerline, 466.15 feet, said curve having a radius of 13,580.70 feet, delta angle of 1°58'00" and a chord of 466.13 feet bearing S 53°04'03" W; thence S 52°05'03" W continuing along said centerline 25.84 feet;									
63411	01S	02E	36	SE	SW		Waterloo State Recreation Area	PRD	68.4199
<b>LERC Comments:</b> <b>Description:</b> Part of SE1/4 SW1/4 in the following desc: com at the SW cor of sd Sec. 36, th S 87d19'33" E 354.12 ft to the place of beg, th S 87d19'33" E 2,347.58 ft, th N alg N-S 1/4 line to N line of sd S1/2 SW1/4, th W to c/l of Clear Lake Rd, th S 47d34'41" W 570.37 ft alg sd road, th S 41d11'03" E 503.17 ft, th S 43d03'57" W 310.30 ft, th S 5d30'00" W 137.6 ft, th S 7d50'57" W 137.6ft, th S 7d50'57" W 100.42 ft, th S 2d20'57" W 75.83 ft to the place of beg.									
63409	01S	02E	36	SW	SW		Waterloo State Recreation Area	PRD	0.78778
<b>LERC Comments:</b> <b>Description:</b> Com at the SW cor of sd Sec.36, th S 87d19'33" E 354.12 ft, th N 2d20'57" E 75.83 ft, th N 7d50'57" E 100.42 ft to place of beg, th N 5d30'00" E 137.6 ft, th N 45d25'03" W 520.21 ft (also called N 47d46' W 520.21 ft) to the c/l of Clear Lake Road, th S 46d17'57" W 32.15 ft (also called S 43d55' W 32.15 ft) th S 38d07' W 33.67 ft to a pt in the S'ly line of private driveway, and continuing alg sd driveway, S 54d23'03" E 91.30 ft, th S 45d11'03" E 91.30 ft, th S 45d11'30" E 192.15ft, th S 36d25'03" E 138.05 ft, th S 25d52'03" E 105.40 ft, th S 2d20'57" W 63.26 ft (also called S 2d20'57" W 55.95 ft) th S 87d06' E 59.62 ft to pt of									
63410	01S	02E	36	SW	SW		Waterloo State Recreation Area	PRD	0.07782
<b>LERC Comments:</b> <b>Description:</b> Part of SW1/4 SW1/4 and T2S,R2E, Sec 1, NW1/4 NW1/4 desc as com at the S 1/4 cor of sd Sec.36 th N 87d19'33" W 2,347.58 ft on the S ln of sd sec to the pt of beg, th N 2d20'57" E 75.83 ft, th N 7d50'57" E 100.42 ft, th N 87d06'W 56.62 ft, th S 174 ft to the S ln of sd Sec. 36, th continuing S 31 ft to the shoreline of Clear Lake, th E'ly on the shoreline of Clear Lake to a pt 30.72 ft S of the place of beg, th N 30.72 ft to the place of beg, including all riparian rights appurtenant thereto.									
1129726	01S	02E	36	SW	SW		Waterloo State Recreation Area	PRD	3.50144
<b>LERC Comments:</b> <b>Description:</b> Part of SW1/4 SW1/4 in the following desc: Com at the SW cor of Sec 36, th S 87d19m33s E 354.12 ft to POB, th S 87d19m33s E 2,347.58 ft, th N along N & S1/4 line to the N line of S1/2 SW1/4, th W to centerline of Clear Lake Road, th S 47d34m41s W 570.37 ft along road, th S 41d11m03s E 503.17 ft, th S 43d03m57s W 310.3 ft, th S 5d30m00s W 137.6 ft, th S 7d50m57s W 137.6 ft, th S 7d50m57s W 100.42 ft, th S 2d20m57s W 75.83 ft to POB									
63458	02S	01E	01	NW	SW		Waterloo State Recreation Area	PRD	40.5309
<b>LERC Comments:</b> <b>Description:</b> NW1/4 SW1/4									

Retain						Jackson County	Parcel Count: 181	Acreage: 1,270.5	
Parcel ID	Town	Range	Sec	QQ	Q	Subdivision	Project Area	Division	Acres
63459	02S	01E	01	SW	SW		Waterloo State Recreation Area	PRD	10.1420
<b>LERC Comments:</b> <b>Description:</b> NE1/4 SW1/4 SW1/4									
1002204	02S	01E	01	SW	SW		Waterloo State Recreation Area	PRD	1.00004
<b>LERC Comments:</b> <b>Description:</b> NW 1/4 of SW 1/4 of SW 1/4 beg at a point 464 ft east of the SW corner of Sec 1 as the place of beginning, th N 660 ft, th E 66 ft, th S 660 ft, th W 66 ft to POB.									
63474	02S	01E	11	SE	NE		Waterloo State Recreation Area	PRD	40.4005
<b>LERC Comments:</b> <b>Description:</b> SE1/4 NE1/4									
63479	02S	01E	11	SE	NW		Waterloo State Recreation Area	PRD	40.5298
<b>LERC Comments:</b> <b>Description:</b> SE1/4 NW1/4									
63473	02S	01E	11	SW	NE		Waterloo State Recreation Area	PRD	40.4651
<b>LERC Comments:</b> <b>Description:</b> SW1/4 NE1/4									
63476	02S	01E	11	NE	NW		Waterloo State Recreation Area	PRD	0.97658
<b>LERC Comments:</b> <b>Description:</b> Beginning at the point of intersection of West line of E1/2 of NW1/4 of section 11 with center line of angling highway thence Southeasterly along center of saidhighway 296 feet to the place of beginning of this description thence South 264 feet thence Easterly parallel with center with center of said highway 165 feet thence North 264 feet to center of said highway thence Westerly along center of said highway 165 feet to beginning									
1002203	02S	01E	11	NE	NW		Waterloo State Recreation Area	PRD	27.1651
<b>LERC Comments:</b> <b>Description:</b> NE 1/4 NW 1/4 EXC beg at a pt in the center of the hwy 296 ft E of the W line of the E 1/2 of NW 1/4 th S'ly 16 rds to an iron stake, th E'ly 10 rds to an iron stake, th N'ly 16 rods to center of hwy, th W'ly 10 rds to beg, and exc beg at a pt of intersection of centerline of Waterloo Road with N & S line of Sec., th W'ly alg center of said rd 253 ft, th S 243 ft, th E'ly parallel with said rd 253 ft to N & S 1/4 line of said Sec, th N 243 ft to beg. ALSO EXCEPT that part of NE 1/4 of NW 1/4 lying north of Seymour Road.									

Retain						Jackson County	Parcel Count: 181	Acreage: 1,270.5	
Parcel ID	Town	Range	Sec	QQ	Q	Subdivision	Project Area	Division	Acres
63507	02S	01E	13	SW	NE		Waterloo State Recreation Area	PRD	0.09634
<b>LERC Comments:</b>									
<b>Description:</b>	Lot 4, Pleasant View Subdivision, Unrecorded, described as Beg at center of S 13, th E alg E & W 1/4 line 306.63 ft to center of public Road, th N 8d52' W 557.86 ft to place of beg of this desc, th N 82d18' E 133 ft, th N 8d52' W 40 ft, th S 82d52'E 40 ft to beg.								
63508	02S	01E	13	SW	NE		Waterloo State Recreation Area	PRD	0.08918
<b>LERC Comments:</b>									
<b>Description:</b>	Lot 5, Pleasant View Subdivision, Unrecorded, described as Beg at center of S 13, th E alg E & W 1/4 line 306.63 ft to center of public road, th N 8d52' W 517.86 ft to place of beg of this desc, th N 82d18' E 133 ft, th N 8d52' W 40 ft, th S 82d18' W 133 ft, th S 8d52' E 40 ft to beg.								
63585	02S	01E	13	SW	NE		Waterloo State Recreation Area	PRD	0.20075
<b>LERC Comments:</b>									
<b>Description:</b>	Beg at the cen of Sec. 13, th S 89d37'15" E alg the E & W 1/4 li 306.63 ft to cen of Hwy, th N 8d52' W alg cen of hwy 457.4 ft, th N 82d18' E 448 ft to a pt in cen of Magnolia Dr which is the POB of this desc, th N 82d18' E alg cen of sd drive 70 ft, th S 8d52' E 140 ft, th S 82d18' W 70 ft, th N 8d52' W 140 ft to beg, Being Lots 49 and 50 of PleasantView Sub., unrec.								
1001190	02S	01E	13	SW	NE		Waterloo State Recreation Area	PRD	0.24213
<b>LERC Comments:</b>									
<b>Description:</b>	Lots 155, 156, & 157, Pleasant View Subdivision, Unrecorded, described as: Beg at center of Sec. 13, th E along E-W 1/4 line 862.9 ft; th N along East line of Central Drive 1,277.35 ft to South line of Kentucky Drive; th East along said south line 525 ft to a pt which is the place of beg of this desc; th East along said south line 105 ft; th S 100 ft; th W 105 ft; th N 100 ft to beg.								
1001191	02S	01E	13	SW	NE		Waterloo State Recreation Area	PRD	0.07850
<b>LERC Comments:</b>									
<b>Description:</b>	Lot 159, Pleasant View Subdivision, Unrecorded, described as: Beg at center of Sec 13, th E along E-W 1/4 line 862.9 ft; th N along east line of Central Drive 1,277.35 ft to south line of Kentucky Drive; th east along said south line 455 ft to a pt which is the place of beg of this desc; th East along said south line 35 ft; th South 100 ft; th W 35 ft; th N 100 ft to beg.								
63543	02S	01E	13	SW	NE		Waterloo State Recreation Area	PRD	0.09653
<b>LERC Comments:</b>									
<b>Description:</b>	Lot 65, Pleasant View Subdivision, Unrecorded, described as beg at center of Sec.13 th E alg E & W 1/4 line 306.63 ft to center of hwy th N 8d52' W alg center of hwy 477.4 ft th N 82d18' E 133 ft to a pt in N'ly line of Magnolia Dr. which is the pl of beg of this desc th N 82d18' E alg N'ly line 35 ft th N 8d52' W 120 ft th S 82d18' W 35 ft th S 8d52' E 120 ft to beg.								
63544	02S	01E	13	SW	NE		Waterloo State Recreation Area	PRD	0.20393
<b>LERC Comments:</b>									
<b>Description:</b>	Lots 77 & 78, Pleasant View Subdvion, Unrecorded, described as beg at center of Sec.13 th E alg E & W 1/4 line 306.63 ft to center of hwy th N 8d52' W alg center of hwy 717.4 ft th N 82d18' E 518 ft to a pt in S'ly line of Detroit Drive for the pl of beg. of this desc th N 82d18' E alg sd S'ly line 70 ft th S 8d52' E 120 ft th S 82d18' W 70 ft th N 8d52' W 120 ft to beg.								

Retain						Jackson County	Parcel Count: 181	Acreage: 1,270.5
Parcel ID	Town	Range	Sec	QQ	Q	Subdivision	Project Area	Division Acres
63548	02S	01E	13	SW	NE		Waterloo State Recreation Area	PRD 3.56221
<b>LERC Comments:</b> <b>Description:</b> Lots 195 to 238, both, inclusive, Pleasant View Subdivision, Unrecorded, described as beg at center of Sec.13 th E alg E & W 1/4 line 862.9 ft th N alg E line of Central Drive 837.35 ft to N line of a 40 ft Dr for the pl of beg of this desc th E alg N line of sd Drive 770 ft to W line of Lakeshore Drive th N alg sd W line 200 ft to S line of Michigan Drive th W alg sd S line 770 ft to E line of Central Drive th S alg sd E line 200 ft to beg.								
63551	02S	01E	13	SW	NE		Waterloo State Recreation Area	PRD 1.06524
<b>LERC Comments:</b> <b>Description:</b> Lot 328, Pleasant View Subdivision, Unrecorded, described as beg at center of Sec.13 th E alg E & W 1/4 line 862.9 ft th N 33 ft to a pt which is the pl of beg of this desc th N alg E line of Central Dr. 149.35 ft th E 300 ft th S 149.35 ft to N line of Lover's Lane th W alg sd N line 300 ft to beg.								
63552	02S	01E	13	SW	NE		Waterloo State Recreation Area	PRD 1.50632
<b>LERC Comments:</b> <b>Description:</b> Lots 330 & 331, Pleasant View Subdivision, Unrecorded, described as beg at center of Sec.13 th E alg E & W 1/4 line 862.9 ft th N 33 ft th E alg N line of Lover's Lane 400 ft to a pt which is the pl of beg of this desc th E alg sd N line 235 ft th N 274.35 ft th W 235 ft th S 274.35 ft to beg.								
63559	02S	01E	13	SW	NE		Waterloo State Recreation Area	PRD 0.63976
<b>LERC Comments:</b> <b>Description:</b> Lot 329, Pleasant View Subd, Unrecorded, desc as: Comm at cen of sd Sec 13, th S 89d37'15" E 862.90 ft alg E and W 1/4 ln, N 33 ft, and E 300 ft to POB, th E 100 ft, th N 274.35 ft, th W 100 ft, th S 274.35 ft to POB.								
63555	02S	01E	13	SW	NE		Waterloo State Recreation Area	PRD 0.20726
<b>LERC Comments:</b> <b>Description:</b> Lots 61 & 62, Pleasant View Subdivision, Unrecorded, described as beg at cen of Sec 13 th E along E and W 1/4 line 306.63 ft th N 8d52' W 457.4 ft th N 82d18' E 238 ft to a pt in cen of Magnolia Dr which is the pl of beg of this desc th N 8d52' W 140 ft th N 82d18' E 70 ft th S 8d52' E 140 ft to cen of Magnolia Dr th N 82d18' W alg said cen line 70 ft to beg.								
63556	02S	01E	13	SW	NE		Waterloo State Recreation Area	PRD 0.10167
<b>LERC Comments:</b> <b>Description:</b> Lot 87, Pleasant View Subdivision, Unrecorded, described as beg at cen of Sec 13 th E alg E & W 1/4 ln 842.9 ft th N alg cen of Central Dr 1157.43 ft to pl of beg of this descn th N 89d37'15" W 120 ft th N 40 ft th S 89d37'15" E 120 ft to cen of sd Dr th S 40 ft to beg.								
63557	02S	01E	13	SW	NE		Waterloo State Recreation Area	PRD 0.48354
<b>LERC Comments:</b> <b>Description:</b> Lots 88, 89, 90, 91, & 92, Pleasant View Subdivision, Unrecorded, described as beg at cen of Sec 13 th E alg E & W 1/4 ln 842.9 ft th N alg cen of Central Dr 1197.43 ft to pl of beg of this descn th N 89d37'15" W 120 ft th N 200 ft th S 89d37'15" E 120 ft to cen of sd Dr th S 200 ft to beg.								

Retain						Jackson County	Parcel Count: 181	Acreage: 1,270.5	
Parcel ID	Town	Range	Sec	QQ	Q	Subdivision	Project Area	Division	Acres
63567	02S	01E	13	SW	NE		Waterloo State Recreation Area	PRD	0.50067
<b>LERC Comments:</b>									
<b>Description:</b>	Lots 82 to 86 incl, Pleasant View Subd, Unrecorded, desc as: Comm at the cen of sd Sec. 13, th S 89d37'15" E 822.90 ft alg E and W 1/4 In to the W In of Central Dr, and N 957.43 ft to a pt in W In of Central Dr for the POB, th N alg sd W In 200 ft, th W 100 ft, th S 200 ft, th E 100 ft to POB.								
63566	02S	01E	13	SW	NE		Waterloo State Recreation Area	PRD	0.09783
<b>LERC Comments:</b>									
<b>Description:</b>	Lot 80, Pleasant View Subd, Unrecorded, desc as: Comm at the cen of sd Sec. 13, th S 89d37'15" E 822.90 ft alg E and W 1/4 In to the W In of Central Dr, and N 877.43 ft to POB, th N alg sd W In 40 ft, th W 100 ft, th S 40 ft, th E 100 ft to POB								
63568	02S	01E	13	SW	NE		Waterloo State Recreation Area	PRD	0.09931
<b>LERC Comments:</b>									
<b>Description:</b>	Lot 79, Pleasant View Subdivision, Unrecorded, described as beg at cen of Sec. 13 th E alg E & W 1/4 In 822.9 ft th N alg W In of Central Dr 837.43 ft to a pt wh is the pob of this descn th N 40 ft th W 100 ft th S to a pt bearing S 82d18' W from pob th N 82d18' E 100.91 ft to beg.								
63560	02S	01E	13	SW	NE		Waterloo State Recreation Area	PRD	1.24670
<b>LERC Comments:</b>									
<b>Description:</b>	Lots 244 to 258, incl, Pleasant View Subd, Unrecorded, desc as: Comm at cen of sd Sec 13, th S 89d37'15" E 862.90 ft alg E and W 1/4 In, N 797.35 ft alg the E In of Central Dr, and E 70 ft to POB, th E 525 ft, th S 100 ft, th W 525 ft, th N 100 ft to POB.								
63561	02S	01E	13	SW	NE		Waterloo State Recreation Area	PRD	1.39426
<b>LERC Comments:</b>									
<b>Description:</b>	Lots 261 to 277, incl, Pleasant View Subd, Unrecorded, desc as: Comm at cen of sd Sec 13, th S 89d37'15" E 862.90 ft alg E and W 1/4 In, and N 597.35 ft alg the E In of Central Dr to POB, th E 595 ft, th N 100 ft, th W 595 ft to E In of Central Dr, th S 100 ft to POB.								
63563	02S	01E	13	SW	NE		Waterloo State Recreation Area	PRD	0.19400
<b>LERC Comments:</b>									
<b>Description:</b>	Lots 41 and 42, Pleasant View Subdivision, Unrecorded, as desc as: Comm at the cen of sd Sec. 13, th S 89d37'15" E 306.63 ft alg E and W 1/4 line to cen of hwy, N 8d52' W alg cen of hwy 437.4 ft, and N 82d18' E 168 ft to a point in S'ly line of Magnolia Dr for the POB, th N 82d18' E alg sd S'ly line 70 ft, th S 8d52' E 120 ft, th S 82d18' W 70 ft, th N 8d52' W 120 ft to POB.								
63565	02S	01E	13	SW	NE		Waterloo State Recreation Area	PRD	0.19959
<b>LERC Comments:</b>									
<b>Description:</b>	Lots 74 & 75, Pleasant View Subd, Unrecorded, desc as: Comm at the cen of sd Sec 13, th S 89d37'15" E 306.63 ft alg E and W 1/4 In to cen of hwy, N 8d52' W 717.40 ft, and N 82d18' E 413 ft to the POB,th N 82d18' E 70 ft, th S 8d52' E 120 ft, th S 82d18' W 70 ft, th N 8d52' W 120 ft to POB.								

Retain						Jackson County	Parcel Count: 181	Acreage: 1,270.5
Parcel ID	Town	Range	Sec	QQ	Q	Subdivision	Project Area	Division Acres
63584	02S	01E	13	SW	NE		Waterloo State Recreation Area	PRD 0.09162
<b>LERC Comments:</b> <b>Description:</b> Beg at the cen of Sec. 13, th S 89d37'15" E alg the E & W 1/4 li 306.63 ft to cen of Hwy, th N 8d52' W alg cen of hwy 177.4 ft, th N 82d18' E alg the Cen of Lincoln Dr 413 ft to the POB of this desc, th N 8d52' W 140 ft, th N 82d18' E 35 ft, th S 8d52' E 140 ft, th S 82d18' W alg the cen of Lincoln Dr 35 ft to beg, being Lot 31 of Pleasant View Sub., unrec.								
63509	02S	01E	13	SW	NE		Waterloo State Recreation Area	PRD 0.09362
<b>LERC Comments:</b> <b>Description:</b> Lot 6, Pleasant View Subdivision, Unrecorded, described as beg at center of S13, th E alg E & W 1/4 line 306.63 ft to center of public Road th N 8d52' W 457.86 ft to place of beg of this desc, th N 82d18' E alg center line of Magnolia Drive 133 ft, th N 8d52' W 60 ft, th S 82d18' W 133 ft, th S 8d52' E 60 ft to beg.								
63510	02S	01E	13	SW	NE		Waterloo State Recreation Area	PRD 0.09666
<b>LERC Comments:</b> <b>Description:</b> Lot 10, Pleasant View Subdivision, Unrecorded, described as Beg at center of S13, th E alg E & W 1/4 line 306.63 ft to center of public road, th N 8d52' W 277.86 ft to place of beg of this desc, th N 82d18' E 133 ft, th 8d52' W 40 ft, th S 82d18' W 133 ft, th S 8d52' E 40 ft to beg.								
63513	02S	01E	13	SW	NE		Waterloo State Recreation Area	PRD 0.09500
<b>LERC Comments:</b> <b>Description:</b> Lot 37, Pleasant View Subdivision, Unrecorded described as Beg at center of S13, th E alg E & W 1/4 line 306.63 ft to center of public road, th N 8d52' W 177.86 ft to center of Lincoln Drive, th N 82d18' E alg centerline of Lincoln Drive 203 ft to place of beg of this desc, th N 8d52' W 140 ft, th N 82d18' E 35 ft, th S 8d52' E 140 ft to center of Lincoln Drive, th S 82d18' W alg center line of Lincoln Drive 35 ft to beg.								
63514	02S	01E	13	SW	NE		Waterloo State Recreation Area	PRD 0.09984
<b>LERC Comments:</b> <b>Description:</b> Lot 45, Pleasant View Subdivision, Unrecorded, described as Beg at center of S13, th E alg E & W 1/4 line 306.63 ft to center of public road th N 8d52' W 457.86 ft to center of Magnolia Drive, th N 82d18' E alg center line of said Drive 308 ft to place of beg of this desc, th S 8d52' E 140 ft, th N 82d18' E 35 ft th N 8d52' W 140 ft to center of Magnolia Drive, th S 82d18' W 35 ft to beg.								
63515	02S	01E	13	SW	NE		Waterloo State Recreation Area	PRD 0.09562
<b>LERC Comments:</b> <b>Description:</b> Lot 46, Pleasant View Subdivision, Unrecorded, described as Beg at center of S 13, th E alg E & W 1/4 line 306.63 ft to center of public road th N 8d52' W 457.86 ft to center of Magnolia Drive, th N 82d18' E alg center line of said Drive 343 ft to place of begof this desc th S 8d52' E 140 ft, th N 82d18' E 35 ft th N 8d52' W 140 ft to center of Magnolia Drive, th S 82d18' W 35 ft to beg.								
63516	02S	01E	13	SW	NE		Waterloo State Recreation Area	PRD 0.09699
<b>LERC Comments:</b> <b>Description:</b> Lot 59, Pleasant View Subdivision, Unrecorded, described as Beg at center of S13, th E alg E & W 1/4 line 306.63 ft to center of public Road, th N 8d52' W 457.86 ft to center of Magnolia Drive th N 82d18' E alg center line of Magnolia Drive 343 ft to place of beg of this desc th N 82d18' E alg center line of Magnolia Drive 35 ft, th N 8d52' W 140 ft th S 82d18' W 35 ft, th S 8d52' E 140 ft to beg.								



Retain						Jackson County	Parcel Count: 181	Acreage: 1,270.5	
Parcel ID	Town	Range	Sec	QQ	Q	Subdivision	Project Area	Division	Acres
63517	02S	01E	13	SW	NE		Waterloo State Recreation Area	PRD	0.09655
<b>LERC Comments:</b>									
<b>Description:</b>	Lot 64, Pleasant View Subdivision, Unrecorded, described as beg at center of S13, th E alg E & W 1/4 line 306.63 ft to center line of public road, th N 8d52' W 457.86 ft to center of Magnolia Drive, th N 82d18' E alg center line of Magnolia Drive 168 ft to place of beg of this desc, th N82d18' E alg center line of Magnolia Drive 35 ft, th N 8d52' W 140 ft, th S 82d18' W 35 ft, th S 8d52' E 140 ft to beg.								
63518	02S	01E	13	SW	NE		Waterloo State Recreation Area	PRD	0.10080
<b>LERC Comments:</b>									
<b>Description:</b>	Lot 76, Pleasant View Subdivision, Unrecorded, described as beg at center of S13, th E alg E & W 1/4 line 306.63 ft to center of public road, th N 8d52' W 737.86 ft to center of Detroit Drive, th N 82d18' E alg center line of Detroit Drive 483 ft to place of beg of this desc, th N 82d18' E alg center line of Detroit Drive 35 ft, th S 8d52' E 140 ft, th S 82d18' W 35 ft, th N 8d52' W 140 ft to beg.								
63519	02S	01E	13	SW	NE		Waterloo State Recreation Area	PRD	0.09990
<b>LERC Comments:</b>									
<b>Description:</b>	Lot 43, Pleasant View Subdivision, Unrecorded, described as beginning at center of Sec. 13, th East along East and West 1/4 line 306.63 ft to center of highway, th North 8d52' West along center of highway 457.4 ft, th North 82d18' East 238 ft to a point in center of Magnolia Drive for the place of beginning of this description, th South 8d52' East 140 ft, th North 82d18' East 35 ft, th North 8d52' West 140 ft to center of said Drive, th South 82d18' West along center of said Drive 35 ft to beginning.								
63564	02S	01E	13	SW	NE		Waterloo State Recreation Area	PRD	0.09346
<b>LERC Comments:</b>									
<b>Description:</b>	Lot 44, Pleasant View Subdivision, Unrecorded, desc as: Comm at the cen of sd Sec 13, th S 89d37'15" E 306.63 ft alg E and W 1/4 line to cen of hwy, N 8d52' W alg cen of hwy 437.4 ft, and N 82d18' E 273 ft to a pt in S'ly line of Magnolia Dr for the POB, th N 82d18' E alg sd S'ly line 35 ft, th S 8d52' E 120 ft, th S 82d18' W 35 ft, th N 8d52' W 120 ft to POB.								
63520	02S	01E	13	SW	NE		Waterloo State Recreation Area	PRD	0.10403
<b>LERC Comments:</b>									
<b>Description:</b>	Lot 32, Pleasant View Subdivision, Unrecorded, described as beg at center of Sec. 13 th S 89d37'15" E al'g E & W 1/4 line 306.63 ft to center of H'wy,th N 8d52' W al'gcenter of h'wy 177.4 ft, th N 82d18' E al'gcenter of Lincoln Drive 378 ft to place of beg of this desc th N 8d52' W 140 ft, th N 82d18' E 35 ft th S 8d52' E 140 ft, th S 82d 18' W al'g center of Lincoln Dr. 35 ft to beg.								
63521	02S	01E	13	SW	NE		Waterloo State Recreation Area	PRD	0.23774
<b>LERC Comments:</b>									
<b>Description:</b>	Lots 28 & 29, Pleasant View Subdivision, Unrecorded, described as Beg at center of Sec.13 th S 89d37'15" E alg E and W1/4 li 306.63 ft to center of hwy, th N 8d52' W alg center of hwy 177.4 ft, th N 82d18' E algcenterofLincoln Court 483 ft to the pl of beg of this desc, th N 8d52' W 140 ft, th N 82d18' E to a pt distant 842.9 ft E of N & S 1/4 li at a pt in center of Central Drive, th S 141.07 ft, th S 82d 18' W to beg.								
63522	02S	01E	13	SW	NE		Waterloo State Recreation Area	PRD	0.28604
<b>LERC Comments:</b>									
<b>Description:</b>	Lots 33, 34, 35, & 36, Pleasant View Subdivision, Unrecorded, described as beg at center of Sec.13 th E alg E and W 1/4 li of sd Sec. 306.63 ft to center of Hwy, th N 8d52' W alg center of hwy 177.4 ft, th N 82d18' E alg center of Lincoln Drive 238 ft to a pt which is the pl of beg of this desc, th N 8d52' W 140 ft, th N 82d18' E 140 ft, th S 8d52' E 140 ft to center of Lincoln Drive, th S 82d18' W alg center of sd Drive 140 ft to beg.								

Retain						Jackson County	Parcel Count: 181	Acreage: 1,270.5
Parcel ID	Town	Range	Sec	QQ	Q	Subdivision	Project Area	Division Acres
63523	02S	01E	13	SW	NE		Waterloo State Recreation Area	PRD 0.26597
<b>LERC Comments:</b> <b>Description:</b> Lots 53 & 54, Pleasant View Subdivision, Unrecorded, described as beg at center of Sec.13 th E alg E and W 1/4 li 306.63 ft to center of hwy, th N 8d52' W alg center of hwy 477.4 ft, th N 82d18' E 518 ft to a pt in N'ly li of Magnolia Drive for the pl of beg of this desc, th N 8d52' W 120 ft, th N 82d18' E 97.42 ft to W li of Central Drive, th S alg sd W li 121.07 ft to N'ly li of Magnolia Drive th S 82d18' W alg sd N'ly li 78.7 ft to beg.								
63524	02S	01E	13	SW	NE		Waterloo State Recreation Area	PRD 0.09851
<b>LERC Comments:</b> <b>Description:</b> Lot 58, Pleasant View Subdivision, Unrecorded, described as beg at center of Sec.13, th E alg E and W 1/4 li 306.63 ft to center of hwy, th N 8d52' W alg center of hwy 477.4 ft, th N 82d18' E 378 ft to a pt in N'ly li of Magnolia Ave which is the pl of beg of this desc, th N 82d18' E alg sd N'ly li 35 ft, th N 8d52' W 120 ft, th S 82d18' W 35 ft, th S 8d52' E 120 ft to beg.								
63525	02S	01E	13	SW	NE		Waterloo State Recreation Area	PRD 0.11436
<b>LERC Comments:</b> <b>Description:</b> Lot 78 A, Pleasant View Subdivision, Unrecorded, described as beg at center of Sec.13th E alg E and W 1/4 li 306.63 ft to center of hwy, th N 8d52' W alg center of hwy 717.4 ft th N 82d18' E 588 ft to a pt in S'ly li of Detroit Drive for the pl of beg of this desc, th N 82d18' E alg sd S'ly li 46.1 ft to W li of Central Drive, th S alg sd W li 121.07 ft, th S 82d18' W 27.42 ft, th N 8d52' W 120 ft to beg.								
63526	02S	01E	13	SW	NE		Waterloo State Recreation Area	PRD 0.10218
<b>LERC Comments:</b> <b>Description:</b> Lot 81, Pleasant View Subdivision, Unrecorded, described as beg at center of Sec.13 th E alg E and W 1/4 li 822.9 ft, th N 917.43 ft to a pt in W li of Central Drive for the pl of beg of this desc, th N alg sd W li 40 ft, th W 100 ft, th S 40 ft, th E 100 ft to beg.								
63527	02S	01E	13	SW	NE		Waterloo State Recreation Area	PRD 0.58991
<b>LERC Comments:</b> <b>Description:</b> Lot 326, Pleasant View Subdivision, Unrecorded, described as beg at center of Sec.13 th E alg E and W 1/4 li 862.9 ft, th N alg E li of Central Drive 557.35 ft to a pt which is the pl of beg of this desc, th E alg a 40 ft drive 100 ft, th S 250 ft, th W 100 ft, th N alg E li of Central Drive 250 ft to beg.								
63550	02S	01E	13	SW	NE		Waterloo State Recreation Area	PRD 0.58317
<b>LERC Comments:</b> <b>Description:</b> Lot 325, Pleasant View Subdivision, Unrecorded, described as beg at center of Sec.13 th E alg E and W 1/4 line 862.9 ft th N alg E line of Central Ave 557.35 ft to S line of a 40 ft Drive th E alg sd S line 100 ft to a pt which is the pl of beg of this desc th E alg said S line 100 ft th S 250 ft th W 100 ft th N 250 ft to beg.								
63494	02S	01E	13	NE	NE		Waterloo State Recreation Area	PRD 2.24870
<b>LERC Comments:</b> <b>Description:</b> Lots 105 to 115, incl, Pleasant View Subd, Unrecorded, desc as: Comm at cen of sd Sec 13, th S 89d37'15" E 862.90 ft alg E & W 1/4 ln, and N 1,557.35 ft alg E ln of Central Dr to N ln of Glendale Dr for the POB, th E 420 ft alg N ln of sd Dr, th N to shore of Little Pleasant Lake, th NW'ly alg sd shore to a pt N of POB, th S to POB, incl riparian rights appurtenant thereto.								

Retain						Jackson County	Parcel Count: 181	Acreage: 1,270.5
Parcel ID	Town	Range	Sec	QQ	Q	Subdivision	Project Area	Division Acres
63495	02S	01E	13	NE	NE		Waterloo State Recreation Area	PRD 1.02397
<b>LERC Comments:</b> <b>Description:</b> Lots 129 to 140 incl, Pleasant View Subd, Unrecorded, desc as: Comm at cen of sd Sec 13, th S 89d37'15" E 862.90 ft alg E and W 1/4 ln, and N 1,317.35 ft alg the E ln of Central Dr to POB, th N 100 ft, th E 420 ft, th S 100 ft, th W 420 ft to POB.								
63501	02S	01E	13	NW	NE		Waterloo State Recreation Area	PRD 1.09672
<b>LERC Comments:</b> <b>Description:</b> Lots 93 to 104 incl, Pleasant View Subd, Unrecorded, desc as: Comm at cen of sd Sec 13, th S 89d37'15" E 822.90 ft alg E and W 1/4 ln to the W ln of Central Dr, and N 1,397.44 ft to POB, th N 473.8 ft, th W 100 ft, th S 473.8 ft, th E 100 ft to POB.								
63574	02S	01E	13	SE	NE		Waterloo State Recreation Area	PRD 0.87040
<b>LERC Comments:</b> <b>Description:</b> Beg at cen of Sec 13 th E alg E & W1/4 ln 1497.9 ft for pl of beg of this descn th N 307.35 ft th E par with E & W 1/4 ln 135 ft th S 307.35 ft to E & W1/4 ln th W alg sd 1/4 ln to beg Being Lot 332 of Pleasant View Subdivision Unrecorded								
63575	02S	01E	13	SE	NE		Waterloo State Recreation Area	PRD 0.08193
<b>LERC Comments:</b> <b>Description:</b> Beg at E 1/4 post of Sec 13 th N 89d37' W alg E & W 1/4 ln 989.6 ft th N alg cen of Lake Shore Dr 1297.35 ft th N 89d37'15" W alg cen of Kentucky Dr 265 ft to a pt wh is the pl of beg of this descn th S 120 ft th N 89d37'15" W 35 ft th N 120 ft to cen of Kentucky Dr th S 89d37'15" E 35 ft to beg being Lot 158 of Pleasant View Subdivision, Unrecorded.								
63576	02S	01E	13	SE	NE		Waterloo State Recreation Area	PRD 1.98598
<b>LERC Comments:</b> <b>Description:</b> Lots 308 to 314, incl, Pleasant View Subd, Unrecorded, desc as: Comm at cen of sd Sec 13, th S 89d37'15" E 1,672.90 ft alg the E & W 1/4 ln, and N 33 ft to POB, th N 320 ft alg the E ln of Lakeshore Dr, th E to shore of Little Pleasant Lake, th SE'ly alg sd shore to a pt 264 ft N of E & W 1/4 ln and 561 ft W of E Sec ln, th S 57d56' W to a pt 33 ft N of E and W 1/4 ln, th W to POB, incl riparian rights appurtenant thereto.								
63577	02S	01E	13	SE	NE		Waterloo State Recreation Area	PRD 2.77627
<b>LERC Comments:</b> <b>Description:</b> Lots 320 to 323, incl, Pleasant View Subd, Unrecorded, desc as: Comm at cen of sd Sec 13, th S 89d37'15" E 862.90 ft alg E & W 1/4 ln, N 557.35 ft alg the E ln of Central Dr, and E 300 ft to POB, th E 470 ft, th S 250 ft, th W 470 ft, th N 250 ft to POB.								
63578	02S	01E	13	SE	NE		Waterloo State Recreation Area	PRD 1.05986
<b>LERC Comments:</b> <b>Description:</b> Lots 160 to 172, incl, Pleasant View Subd, Unrecorded, desc as: Comm at cen of sd Sec 13, th S 89d37'15" E 862.90 ft alg E and W 1/4 ln, and N 1,277.35 ft alg the E ln of Central Dr to the POB, th E 455 ft, th S 100 ft, th W 455 ft to E ln of Central Dr, th N 100 ft to POB.								

# Retain

## Jackson County

Parcel Count: 181

Acreage: 1,270.5

Parcel ID	Town	Range	Sec	QQ	Q	Subdivision	Project Area	Division	Acres
-----------	------	-------	-----	----	---	-------------	--------------	----------	-------

63579	02S	01E	13	SE	NE		Waterloo State Recreation Area	PRD	1.55368
-------	-----	-----	----	----	----	--	--------------------------------	-----	---------

### LERC Comments:

**Description:** Lots 173 to 191, incl, Pleasant View Subd, Unrecorded, desc as: Comm at cen of sd Sec 13, th S 89d37'15" E 862/90 ft alg E and W 1/4 ln, and N 1,077.35 ft alg the E ln of Central Dr to the N ln of Michigan Dr for the POB, th E alg N ln of sd Dr 665 ft, th N 100 ft, th W 665 ft to the E ln of Central Dr, th S alg sd Dr 100 ft to POB.

63580	02S	01E	13	SE	NE		Waterloo State Recreation Area	PRD	0.58295
-------	-----	-----	----	----	----	--	--------------------------------	-----	---------

### LERC Comments:

**Description:** Beg at cen of Sec 13 th E alg E & W 1/4 ln 1672.9 ft to E ln of Lake Shore Dr th N 353 ft th E to the shore ln of Little Pleasant Lake to a pt for pl of beg of this descn th W to E ln of Lake Shore Dr. th N 200 ft alg E ln of sd Dr th E to shore of Little Pleasant Lake th SE'ly alg the shore ln of sd lake to beg Being Lots 303 to 307 both inclusive Pleasant View Subdivision Unrecorded Exc: Beg at cen of Sec 13 th E alg E & W 1/4 ln 1672.9 ft to E ln of Lake Shore Dr th N 513 ft th E to the shore ln of Little Pleasant Lake to a pt for pl of beg of this descn th W to E ln of Lake Shore Dr th N 40 ft alg E ln of sd Dr th E to shore of Little

63504	02S	01E	13	SW	NE		Waterloo State Recreation Area	PRD	0.09942
-------	-----	-----	----	----	----	--	--------------------------------	-----	---------

### LERC Comments:

**Description:** Lot 1, Pleasant View Subdivision, Unrecorded, described as Beg at center of S13, th E alg E & W 1/4 line 306.63 ft to center of public Road, th N 8d52' W 677.86 ft to place of beg of this desc, th N 82d18' E 133 ft, th N 8d52' W 60 ft to pt in center of Detroit Drive th S 82d18' W alg center of Detroit Drive 133 ft, th S 8d52' E 60 ft to beg.

63505	02S	01E	13	SW	NE		Waterloo State Recreation Area	PRD	0.08735
-------	-----	-----	----	----	----	--	--------------------------------	-----	---------

### LERC Comments:

**Description:** Lot 2, Pleasant View Subdivision, Unrecorded, described as Beg at center of S 13, th E alg E & W 1/4 line 306.63 ft to center of public Rd, th N 8d52' W 637.86 ft to place of beg of this desc, th N 82d18' E 133 ft, th N 8d52' W 40 ft, th S 82d18' W 133 ft, th S 8d52' E 40 ft to beg.

63506	02S	01E	13	SW	NE		Waterloo State Recreation Area	PRD	0.09774
-------	-----	-----	----	----	----	--	--------------------------------	-----	---------

### LERC Comments:

**Description:** Lot 3, Pleasant View Subdivision, Unrecorded, described as Beg at center of S13, th E alg E & W 1/4 line 306.63 ft to center of public Road, th N 8d52' W 597.86 ft to place of beg of this desc, th N 82d18' E 133 ft, th N 8d52' W 42 ft, th S82d18' W 133 ft, th S 8d52' E 40 ft to beg.

63528	02S	01E	13	SW	NE		Waterloo State Recreation Area	PRD	0.09662
-------	-----	-----	----	----	----	--	--------------------------------	-----	---------

### LERC Comments:

**Description:** Lot 38, Pleasant View Subdivision, Unrecorded, described as beg at center of Sec.13 th E alg E and W 1/4 line 306.63 ft to center of hwy, th N 8d52' W alg center of hwy 197.4 ft to N'ly line of Lincoln Drive th N 82d18' E alg sd N'ly line 168 ft to a pt which is the pl of beg of this desc th N 8d52' W 120 ft, th N 82d18' E 35 ft, th S 8d52' E 120 ft th S 82d18' W alg N'ly line of Lincoln Drive 35 ft to beg.

63562	02S	01E	13	SW	NE		Waterloo State Recreation Area	PRD	0.09821
-------	-----	-----	----	----	----	--	--------------------------------	-----	---------

### LERC Comments:

**Description:** Lot 39, Pleasant View Subdivision, Unrecorded, desc as: Comm at the cen of sd Sec. 13, th S 89d37'15" E 306.63 ft alg E and W 1/4 ln to cen of hwy., N 8d52' W alg cen of sd hwy. 197.4 ft to N'ly line of Lincoln Dr, and N 82d18' E alg sd N'ly line 133 ft to the POB, th N 8d52' 120 ft, th N 82d18' E 35 ft, th S 8d52' E 120 ft, th S 82d18' W alg N'ly line of Lincoln Dr 35 ft to POB

Retain							Jackson County	Parcel Count: 181	Acreage: 1,270.5
Parcel ID	Town	Range	Sec	QQ	Q	Subdivision	Project Area	Division	Acres
63529	02S	01E	13	SW	NE		Waterloo State Recreation Area	PRD	0.09288
<b>LERC Comments:</b>									
<b>Description:</b>	Lot 48, Pleasant View Subdivision, Unrecorded, described as beg at center of Sec.13 th E alg E and W 1/4 line 306.63 ft to center of hwy, th N 8d52' W alg center of hwy 437.4 ft th N 82d18' E 413 ft to a pt in S'ly line of Magnolia Drive for the pl of beg of this desc th N 82d18' E alg sd S'ly line 35 ft, th S 8d52' E 120 ft, th S 82d18' W 35 ft, th N 8d52' W 120 ft to beg.								
63531	02S	01E	13	SW	NE		Waterloo State Recreation Area	PRD	0.18172
<b>LERC Comments:</b>									
<b>Description:</b>	Lots 11 & 12, Pleasant View Subdivision, Unrecorded, described as beg at center of Sec.13, th E alg E and W quarter line 306.63 ft to center of hwy th N 8d52' W alg center of sd hwy 177.4 ft to center of Lincoln Drive for the pl of beg of this desc, th N 82d18' E alg center of Lincoln Drive 133 ft th N 8d52' W 100 ft, th S 82d18' W parallel with center of Lincoln Drive 133 ft to center of hwy th S 8d52' E alg center of hwy 100 ft to beg.								
63532	02S	01E	13	SW	NE		Waterloo State Recreation Area	PRD	0.88143
<b>LERC Comments:</b>									
<b>Description:</b>	Lot 327, Pleasant View Subdivision, Unrecorded, described as beg at center of Sec.13 th N 182.35 ft, th N 89d37' W 842.62 ft to a pt which is the pl of beg of this desc th N 125 ft, th S 89d37' E 320 ft, th S 125 ft,th N 89d37' W 320 ft to beg.								
63537	02S	01E	13	SW	NE		Waterloo State Recreation Area	PRD	0.14662
<b>LERC Comments:</b>									
<b>Description:</b>	Lots 17 & 18, Pleasant View Subdivision, Unrecorded, described as beg at center of Sec.13 th E alg E & W 1/4 line 441.24 ft to a pt which is the pl of beg. of this desc th N 8d52' W 176.7 ft th N 82d18' E 70 ft th S 8d52' E 186.6 ft to E & W1/4 line, th W alg sd 1/4 line to beg.								
63538	02S	01E	13	SW	NE		Waterloo State Recreation Area	PRD	0.10385
<b>LERC Comments:</b>									
<b>Description:</b>	Lot 30, Pleasant View Subdivision, Unrecorded, described as beg at center of Sec.13 th E alg E & W 1/4 line 306.63 ft to center of hwy th N 8d52' W alg center of hwy 197.4 ft to N'ly line of Lincoln Drive th N 82d18' E alg sd N'ly line 448 ft to a pt which is the pl of beg of this desc th N 8d52' W 120 ft, th N 82d18' E 35 ft th S 8d52' E 120 ft, th S 82d18' W 35 ft to beg.								
63540	02S	01E	13	SW	NE		Waterloo State Recreation Area	PRD	0.29911
<b>LERC Comments:</b>									
<b>Description:</b>	Lots 55, 56, & 57, Pleasant View Subdivision, Unrecorded, described as beg at center of Sec.13 th E alg E & W 1/4 line 306.63 ft to center of hwy th N 8d52' W alg center of hwy 477.4 ft th N 82d18' E 413 ft to a pt in N'ly line of Magnolia Drive for the pl of beg of this desc th N 82d 18' E alg sd N'ly line 105 ft th N 8d52' W 120 ft th S 82d18' W 105 ft th S 8d52' E 120 ft to beg.								
63541	02S	01E	13	SW	NE		Waterloo State Recreation Area	PRD	0.09270
<b>LERC Comments:</b>									
<b>Description:</b>	Lot 60, Pleasant View Subdivision, Unrecorded, described as beg at center of Sec.13 th E alg E & W 1/4 line 306.63 ft to center of hwy th N 8d52' W alg center of hwy 477.4 ft th N 82d18' E 308 ft to a pt in N'ly line of Magnolia Dr. for the pl of beg of this desc th N 82d18' E alg sd N'ly line 35 ft th N 8d52' W 120 ft th S 82d18' W 35 ft th S 8d52' E 120 ft to beg.								

Retain						Jackson County	Parcel Count: 181	Acreage: 1,270.5	
Parcel ID	Town	Range	Sec	QQ	Q	Subdivision	Project Area	Division	Acres
63542	02S	01E	13	SW	NE		Waterloo State Recreation Area	PRD	0.09518
<b>LERC Comments:</b>									
<b>Description:</b>	Lot 63, Pleasant View Subdivision, Unrecorded, described as beg at center of Sec.13 th E alg E & W 1/4 line 306.63 ft to center of hwy th N 8d52' W alg center of hwy 477.4 ft th N 82d18' E 203 ft to a pt in N'ly line of Magnolia Drive which is the pl of beg of this desc th N 82d18' E alg sd N'ly line 35 ft th N 8d52' W 120 ft th S 82d18' W 35 ft th S 8d52' E 120 ft to beg.								
63558	02S	01E	13	SW	NE		Waterloo State Recreation Area	PRD	0.8
<b>LERC Comments:</b>									
<b>Description:</b>	Lots 24, 25, 26 & 27, Pleasant View Subdivision, Unrecorded, described as com at center of sd S13, th S 89d37'15" E 339.92 ft alg the E&W1/4 ln to Ely ln of Hwy, th N 8d52' W alg sd Ely ln 157.4 ft to Sly ln of Lincoln Dr, th N 82d18' E alg sd Sly ln 345 ft to a pt which is the pob of this desc, th N 82d18' E alg Sly ln of Lincoln Dr 167.64 ft to W ln of Central Dr, th S alg sd W ln 232.07 ft to E&W1/4 ln, th W alg sd 1/4 ln to a pt bearing S 8d52' E from pob, th N 8d52' W to beg, incl vendors int in all adj areas designated or used as roads or drives.								
63511	02S	01E	13	SW	NE		Waterloo State Recreation Area	PRD	0.1
<b>LERC Comments:</b>									
<b>Description:</b>	Lot 13, Pleasant View Subdivision, Unrecorded, described as Beg at center of S 13, th E alg E & W 1/4 line 306.63 ft to center of public road, th N 8d52d W 117.86 ft to place of beg of this desc, th N 82d18' E 133 ft, th N 8d52' W 60 ft to a point in center of Lincoln Drive, th S 82d18' W alg center line of sd Drive 133 ft, th S 8d52' E 60 ft to beg.								
63512	02S	01E	13	SW	NE		Waterloo State Recreation Area	PRD	0.1
<b>LERC Comments:</b>									
<b>Description:</b>	Lot 14, Pleasant View Subdivision, Unrecorded, described as Beg at center of S 13, th E alg E & W 1/4 line 306.63 ft to center of public road, th N 8d52' W 77.86 ft to place of beg of this desc, th N 82d18' E 133 ft, th N 8d52' W 40 ft, th S 82d18' W 133 ft, th S 8d52' E 40 ft to beg.								
63535	02S	01E	13	SW	NE		Waterloo State Recreation Area	PRD	0.1
<b>LERC Comments:</b>									
<b>Description:</b>	Lot 15, Pleasant View Subdivision, Unrecorded, described as beg at center of Sec 13 th S 89d37'15" E alg E & W 1/4 line 306.63 ft to center of hwy th N 8d52' W alg center of hwy 37.4 ft to pl of beg of this desc, th N 8d52' W alg center of hwy 40 ft, th N 82d18' E 133 ft, th S 8d52' E 40 ft, th S 82d18' W 133 ft to beg.								
63536	02S	01E	13	SW	NE		Waterloo State Recreation Area	PRD	0.1
<b>LERC Comments:</b>									
<b>Description:</b>	Lot 16, Pleasant View Subdivision, Unrecorded, described as beg at center of Sec.13 th E alg E and W 1/4 line 339.92 ft to E'ly line of hwy to a pt which is the pl of beg of this desc, th N 8d52'W alg sd E'ly line 37.4 ft th N 82d 18' E 100 ft, th S 8d52' W 56.7 ft to E and W 1/4 line th W alg sd 1/4 line 101.32 ft to beg.								
2022510	02S	01E	24	SE	SE			PRD	0.18609
<b>LERC Comments:</b>									
<b>Description:</b>	Island in Goose Lake (CCN 002)								

Retain						Jackson County	Parcel Count: 181	Acreage: 1,270.5	
Parcel ID	Town	Range	Sec	QQ	Q	Subdivision	Project Area	Division	Acres
2022509	02S	01E	24	NE	SW			PRD	0.80555
<b>LERC Comments:</b> <b>Description:</b> Island in Goose Lake (CCN 001)									
63678	02S	02E	01	NE	NW		Waterloo State Recreation Area	PRD	10.9270
<b>LERC Comments:</b> <b>Description:</b> All that prt of the NE1/4 NW1/4 desc as beg at the N 1/4 post of sd Sec. 1, th N 87d06' W alg the N ln of sd Sec. 1 a dist of 914.8 feet, th S 1d30' W 522.0 feet, th S 87d06' E 909.2 feet, th N 2d07' E 522.0 feet to the POB.									
63679	02S	02E	01	NE	NW		Waterloo State Recreation Area	PRD	11.1722
<b>LERC Comments:</b> <b>Description:</b> All that part of the NW1/4 thereof desc as com at the N 1/4 cor of sd Sec. 1, th S alg the N-S1/4 li 522 ft to POB, th cont. S alg the N-S1/4 li 792.5 ft to the N'ly li of Milbur Rd as now platted in the recorded plat of Clear Lake Shores; th N 85d03' W alg sd N'ly li of Milbur Rd 302.07 ft, th N 1d27' W 82.78 ft, th S 60d21' W 74.77 ft, th N 57d41' W 102 ft, th N 31d24' W 445.85 ft, th N 88d30' W 100 ft, th N 1d30' E 326 ft, th S 87d6' E 809.20 ft to the POB									
1129708	02S	02E	01	NE	NW		Waterloo State Recreation Area	PRD	7.07784
<b>LERC Comments:</b> <b>Description:</b> Part of NE1/4 NW1/4 in the following desc: Com at the Nw cor of sd Sec 1, th S 87d19m33s E 300.0 ft to POB, th S 87d19m33s E 1,456.0 ft, th S 2d14m27s W 674.62 ft, th N 86d33m50s W 269.0 ft, th S 2d02m10s W 200.0 ft, th S 14d17m10s W 139.73 ft m/l to the shore of Clear Lake, th NW'ly & W'ly alg said lakeshore to a pt S30.72 ft and E'ly 300.0 ft from NW cor of Sec 1, th N 30.72 ft to POB									
63681	02S	02E	01	NW	NW		Waterloo State Recreation Area	PRD	11.4793
<b>LERC Comments:</b> <b>Description:</b> Part of NW1/4 NW1/4 com at the NW cor of sd Sec. 1, th S 87d19'33" E 300.0 ft to the pt of beg, th S 87d19'33" E 1,456.0 ft, th S 2d14'27" W 674.62 ft, th N 86d33'50" W 269.0 ft, th S 2d02'10" W 200.0 ft, th S 14d17'10" W 139.73 ft m/l to the shore of Clear Lake, th NW'ly and W'ly alg said lakeshore to a point S 30.72 ft and E'ly 300.0 ft from NW cor of Sec. 1, th N 30.72 ft to pt of beg.									
63735	02S	02E	04	NE	NW		Waterloo State Recreation Area	PRD	1.00102
<b>LERC Comments:</b> <b>Description:</b> Part of NE1/4 NWfrl1/4, com at the N 1/4 cor of said Sec. 4, th S alg N-S 1/4 line 231/2 rods, th W par to the N sec. line to the c/l of a county road, th S 4d W alg c/l of said hwy 81/2 rods to the point of beg of this parcel th E par to N sec. line 19 rods to the NW'ly line of the Trist Mill Impoundment flowage line, th SW'ly, W'ly and NW'ly alg shore of said flowage and the N'ly line of a flume extending NW'ly across the county road to the centerline of said county road, th S 83d30' E alg the c/l of said county road to an angle in said road, th N 4d E alg c/l of said road to the pt of beg, and extending said parcel from the said usual									
63884	02S	02E	18	NE	SW		Waterloo State Recreation Area	PRD	4.98671
<b>LERC Comments:</b> <b>Description:</b> N 165 ft of NE1/4 SW1/4									

Retain							Jackson County	Parcel Count: 181	Acreage: 1,270.5
Parcel ID	Town	Range	Sec	QQ	Q	Subdivision	Project Area	Division	Acres
63883	02S	02E	18	SE	NW		Waterloo State Recreation Area	PRD	39.1201
<b>LERC Comments:</b>									
<b>Description:</b> SE1/4 NW1/4 exc N 24 ft									
63882	02S	02E	18	SW	NW		Waterloo State Recreation Area	PRD	5.44769
<b>LERC Comments:</b>									
<b>Description:</b> N 160 ft of S 820 ft of E 1320 ft of SWfr1/4 NW1/4 (T2S, R2E, Section 18: That part of the W Fr1. 1/2 of the NW Fr1. 1/4 described as commencing at the center of Section 18, thence S89d32'W along the East-West quarter line 1320 ft., thence N0d22'W 660 ft. to the point of beginning, thence S89d32'W 1320 ft., thence N0d22'E 160 ft., thence N89d32'E 1320 ft., thence S0d22'E 160 ft. to the point of beginning.)									
383118	02S	02E	18	NE	SW	Shady View Beach	Waterloo State Recreation Area	PRD	47.5089
<b>LERC Comments:</b>									
<b>Description:</b> Lots 1 to 251 2 Park Lots 2 Outlots (Entire Subdivision)									
1042316	03S	02E	06	SE	NE		Grass Lake State Game Area	WLD	39.8439
<b>LERC Comments:</b>									
<b>Description:</b> T3S, R2E, Sec. 6: SE 1/4 of NE 1/4									
1042313	03S	02E	06	NE	NE		Grass Lake State Game Area	WLD	47.4079
<b>LERC Comments:</b>									
<b>Description:</b> T3S, R2E, Sec. 6: Fr1. NE 1/4 of NE 1/4 except the N'ly 545.08 feet of the W'ly 452 feet.									
1042315	03S	02E	06	SW	NE		Grass Lake State Game Area	WLD	22.3266
<b>LERC Comments:</b>									
<b>Description:</b> T3S, R2E, Sec. 6: E'ly 22.42 acres of SW 1/4 of NE 1/4									
1042314	03S	02E	06	NW	NE		Grass Lake State Game Area	WLD	16.4204
<b>LERC Comments:</b>									
<b>Description:</b> T3S, R2E, Sec. 6: Fr1. NW 1/4 of NE 1/4 except the N'ly 545.08 feet and the W'ly 700 feet.									



Retain						Jackson County	Parcel Count: 181	Acreage: 1,270.5	
Parcel ID	Town	Range	Sec	QQ	Q	Subdivision	Project Area	Division	Acres
64169	03S	02E	35	SW	NW		Sharonville State Game Area	WLD	38.3909
<b>LERC Comments:</b> <b>Description:</b> SW1/4 NW1/4 ex a parcel containing 1 acre being 10 rds N and S and 16 rds E and W, located in SW corner									
64168	03S	02E	35	NW	NW		Sharonville State Game Area	WLD	39.3070
<b>LERC Comments:</b> <b>Description:</b> NW1/4 NW1/4									
2022512	03S	02E	35	SE	SW			WLD	39.5138
<b>LERC Comments:</b> <b>Description:</b> SE 1/4 of SW 1/4 under Sweezy Lake (CCN 005)									
2045570	04S	02E	14	NE	NW		Watkins Lake State Park	PRD	107.168
<b>LERC Comments:</b> <b>Description:</b> The Northeast 1/4 of the Northwest 1/4 AND the West 1/2 of the Northeast 1/4 of Section 14 EXCEPTING AND RESERVING THEREFROM the land that is situated South of the South line of the railroad right-of-way of the LS & MS Railroad.									
2022511	04S	02E	36	SE	NW			PRD	0.33903
<b>LERC Comments:</b> <b>Description:</b> Island in Mudd Lake (CCN 003)									
64350	04S	02E	36	NW	NW		Mud Lake Public Water Access Site	PRD	0.88886
<b>LERC Comments:</b> <b>Description:</b> Lot 7									

## Alternate Conservation Owner

Jackson County

Parcel Count: 2

Acreage: 79.2

Parcel ID	Town	Range	Sec	QQ	Q	Subdivision	Project Area	Division	Acres
64056	03S	01E	16	NE	SE			PRD	39.5697

**LERC Comments:**

**Description:** NE1/4 SE1/4, subject to flowage by waters of Michigan Center Mill Pond with an 8 foot head of water at the dam. (under water) (40.00)

64057	03S	01E	16	SE	SE			PRD	39.6009
-------	-----	-----	----	----	----	--	--	-----	---------

**LERC Comments:**

**Description:** SE1/4 SE1/4, subject to flowage by the waters of Michigan Center Mill Pond with an 8 foot head of water at the dam. (under water) (40.00)

Exchange							Jackson County	Parcel Count: 13	Acreage: 2.2
Parcel ID	Town	Range	Sec	QQ	Q	Subdivision	Project Area	Division	Acres
383390						Top O'World	Waterloo State Recreation Area	PRD	0.52472
<b>LERC Comments:</b> <b>Description:</b> LOT 229, 230, 231, 232, 233, 234									
383389						Top O'World	Waterloo State Recreation Area	PRD	0.08458
<b>LERC Comments:</b> <b>Description:</b> LOT 225									
383364						Top O'World	Waterloo State Recreation Area	PRD	0.16232
<b>LERC Comments:</b> <b>Description:</b> LOT 126, 127									
383387						Top O'World	Waterloo State Recreation Area	PRD	0.08783
<b>LERC Comments:</b> <b>Description:</b> LOT 215									
383380						Top O'World	Waterloo State Recreation Area	PRD	0.25434
<b>LERC Comments:</b> <b>Description:</b> LOT 178, 179, 180									
383379						Top O'World	Waterloo State Recreation Area	PRD	0.07960
<b>LERC Comments:</b> <b>Description:</b> LOT 161									
383378						Top O'World	Waterloo State Recreation Area	PRD	0.09601
<b>LERC Comments:</b> <b>Description:</b> LOT 160									

Exchange							Jackson County	Parcel Count: 13	Acreage: 2.2
Parcel ID	Town	Range	Sec	QQ	Q	Subdivision	Project Area	Division	Acres
383377						Top O'World	Waterloo State Recreation Area	PRD	0.08875
<b>LERC Comments:</b> <b>Description:</b> LOT 159									
383376						Top O'World	Waterloo State Recreation Area	PRD	0.08641
<b>LERC Comments:</b> <b>Description:</b> LOT 158									
383373						Top O'World	Waterloo State Recreation Area	PRD	0.08808
<b>LERC Comments:</b> <b>Description:</b> LOT 149									
383372						Top O'World	Waterloo State Recreation Area	PRD	0.08476
<b>LERC Comments:</b> <b>Description:</b> LOT 148									
63545	02S	01E	13	SW	NE		Waterloo State Recreation Area	PRD	0.26124
<b>LERC Comments:</b> <b>Description:</b> Lot 143, Pleasant View Subdivision, Unrecorded, described as beg at center of Sec.13 th E alg E & W 1/4 line 862.9 ft th N alg E line of Central Dr. 1317.35 ft to N line of Kentucky Dr. th E alg sd N line 490 ft to a pt which is the pl of beg of this desc th E alg sd N line 35 ft th N to shore of Little PleasantLake th NW'ly alg sd shore line to a pt due N of beg th S 280 ft to beg.									
63549	02S	01E	13	SW	NE		Waterloo State Recreation Area	PRD	0.32011
<b>LERC Comments:</b> <b>Description:</b> Lots 283 & 284, Pleasant View Subdivision, Unrecorded, described as beg at center of Sec.13 th E alg E & W 1/4 line 1672.9 ft th N 1323 ft to a pt in E line of Lake Shore Dr. for the pl of beg of this desc th N alg sd E line to shore of Little Pleasant Lake th E'ly and S'ly alg sd shore line to a pt E of pl of beg th W 130 ft to beg.									

Dispose						Jackson County	Parcel Count: 4	Acreage: 9.8	
Parcel ID	Town	Range	Sec	QQ	Q	Subdivision	Project Area	Division	Acres
63964	02S	02E	07	SW	SE		Waterloo State Recreation Area	PRD	8.39751
<b>LERC Comments:</b>									
<b>Description:</b>	Beginning at S 1/4 post of Sec 7 th E along S Sec line 80 rds, th N alongE 1/8 line 42 rds to a point distant 3 links N'ly right angular distance from N'ly bank of ditch or stream, th SW'ly parallel with N'ly bank of said ditch or stream to a point distant 4 rds directly N of S Sec line, th W parallel with S Sec line to N and S 1/4 line thence S along N and S 1/4 line 4 rds to beginning								
63880	02S	02E	18	NW	NE		Waterloo State Recreation Area	PRD	1.28586
<b>LERC Comments:</b>									
<b>Description:</b>	That part of W1/2 of NE1/4 lying N and W of cen of Fry Drain								
64060	03S	01E	17	NW	NW			PRD	0.08157
<b>LERC Comments:</b>									
<b>Description:</b>	Beg in N line of Sec. 17 at a point distant 977.42 ft W. of NE cor. of W1/2 of NW1/4, thence S. parallel with W. 1/8 line 20 rods, thence W. parallel with N Sec. line to a point distant 20 rods E. of W Sec. line, thence N parallel with W Sec. line 20 rods to N. Sec. line, thence E. to beginning (evidently a surplus 12.5 ft wide)								
64367	04S	02W	10	NE	NE			PRD	0.05971
<b>LERC Comments:</b>									
<b>Description:</b>	Beg at NE cor of Sec 10 th W alg N Sec ln 4 rds th S 43d30' E to E ln of sd Sec th N alg E Sec ln to beg.								

# State Land Review Parcels Report

## Kalkaska County

Michigan Department of Natural Resources

Review Decision	Parcel Count	Approximate Acres
Retain	213	2959
Alternate Conservation Owner	1	19.8
Exchange	0	0
Dispose	9	25



04/10/2023

# Retain

## Kalkaska County

Parcel Count: 213

Acreage: 2,959

Parcel ID	Town	Range	Sec	QQ	Q	Subdivision	Project Area	Division	Acres
-----------	------	-------	-----	----	---	-------------	--------------	----------	-------

371661						Vernon C. Decker Sub. on Kittle Lake	Kettle Lake Public Water Access Site	PRD	0.09775
<b>LERC Comments:</b>									
<b>Description:</b> Block: 02, LOT 9									

371662						Vernon C. Decker Sub. on Kittle Lake	Kettle Lake Public Water Access Site	PRD	0.09211
<b>LERC Comments:</b>									
<b>Description:</b> Block: 02, LOT 10									

371663						Vernon C. Decker Sub. on Kittle Lake	Kettle Lake Public Water Access Site	PRD	0.08060
<b>LERC Comments:</b>									
<b>Description:</b> Block: 02, LOT 11									

371664						Vernon C. Decker Sub. on Kittle Lake	Kettle Lake Public Water Access Site	PRD	0.08824
<b>LERC Comments:</b>									
<b>Description:</b> Block: 02, LOT 12									

371665						Vernon C. Decker Sub. on Kittle Lake	Kettle Lake Public Water Access Site	PRD	0.06693
<b>LERC Comments:</b>									
<b>Description:</b> Block: 02, LOT 13									

371561						First Addition to Clearwater Beach	Traverse City Forest Management Unit	FRD	2.76595
<b>LERC Comments:</b>									
<b>Description:</b> Lots 2 to 13 Blk 5									

371588						First Addition to Clearwater Beach	Traverse City Forest Management Unit	FRD	0.12242
<b>LERC Comments:</b>									
<b>Description:</b> Block: 18, S 50 ft of Lot 2									

Retain							Kalkaska County	Parcel Count: 213	Acreage: 2,959
Parcel ID	Town	Range	Sec	QQ	Q	Subdivision	Project Area	Division	Acres
1008415						First Addition to Clearwater Beach	Traverse City Forest Management Unit	FRD	0.22475
<b>LERC Comments:</b> <b>Description:</b> Block: 30, LOT 1									
1008416						First Addition to Clearwater Beach	Traverse City Forest Management Unit	FRD	0.21436
<b>LERC Comments:</b> <b>Description:</b> Block: 30, LOT 12									
1008417						First Addition to Clearwater Beach	Traverse City Forest Management Unit	FRD	0.06031
<b>LERC Comments:</b> <b>Description:</b> Block: 32, S 25 ft Lot 2									
1008418						First Addition to Clearwater Beach	Traverse City Forest Management Unit	FRD	0.10325
<b>LERC Comments:</b> <b>Description:</b> Block: 33, S 50 ft of Lot 12									
1008419						First Addition to Clearwater Beach	Traverse City Forest Management Unit	FRD	0.05699
<b>LERC Comments:</b> <b>Description:</b> Block: 33, N 25 ft of S 50 ft of Lot 9									
1041690						First Addition to Clearwater Beach	Traverse City Forest Management Unit	FRD	0.46505
<b>LERC Comments:</b> <b>Description:</b> Lots 1 and 12 Blk 21									
48396	25N	05W	29	SE	SW		Traverse City Forest Management Unit	FRD	39.8541
<b>LERC Comments:</b> <b>Description:</b> SE1/4 SW1/4									



Retain						Kalkaska County	Parcel Count: 213	Acreage: 2,959	
Parcel ID	Town	Range	Sec	QQ	Q	Subdivision	Project Area	Division	Acres
48395	25N	05W	29	SW	SW		Traverse City Forest Management Unit	FRD	39.7292
<b>LERC Comments:</b> <b>Description:</b> SW1/4 SW1/4									
48519	25N	06W	03	NW	NW		Traverse City Forest Management Unit	FRD	0.68896
<b>LERC Comments:</b> <b>Description:</b> E1/2 NW1/4 NW1/4 N of c/l of river									
48520	25N	06W	03	NW	NW		Traverse City Forest Management Unit	FRD	0.40434
<b>LERC Comments:</b> <b>Description:</b> W1/2 NW1/4 NW1/4 S of c/l of river									
48550	25N	06W	05	NE	NE		Traverse City Forest Management Unit	FRD	39.9404
<b>LERC Comments:</b> <b>Description:</b> NE1/4 NE1/4									
48551	25N	06W	05	NW	NE		Traverse City Forest Management Unit	FRD	39.3611
<b>LERC Comments:</b> <b>Description:</b> NW1/4 NE1/4									
48553	25N	06W	05	SE	NE		Traverse City Forest Management Unit	FRD	36.9377
<b>LERC Comments:</b> <b>Description:</b> SE1/4 NE1/4 N'ly of c/l of river									
48556	25N	06W	05	NE	SE		Traverse City Forest Management Unit	FRD	11.9451
<b>LERC Comments:</b> <b>Description:</b> The NE1/4 of the SE1/4 North and West of the center thread of the Manistee River EXCEPT the West 260 feet thereof.									

Retain						Kalkaska County	Parcel Count: 213	Acreage: 2,959	
Parcel ID	Town	Range	Sec	QQ	Q	Subdivision	Project Area	Division	Acres
49022	25N	07W	01	NE	NE		Traverse City Forest Management Unit	FRD	37.5287
<b>LERC Comments:</b>									
<b>Description:</b> NE1/4 NE1/4									
49023	25N	07W	01	NW	NE		Traverse City Forest Management Unit	FRD	37.1189
<b>LERC Comments:</b>									
<b>Description:</b> NW1/4 NE1/4									
49025	25N	07W	01	SE	NE		Traverse City Forest Management Unit	FRD	39.9682
<b>LERC Comments:</b>									
<b>Description:</b> SE1/4 NE1/4									
49078	25N	07W	14	NE	SW		Traverse City Forest Management Unit	FRD	16.0086
<b>LERC Comments:</b>									
<b>Description:</b> E1/2 NE1/4 SW1/4 N of c/l of river									
1099380	25N	07W	14	NW	NE		Traverse City Forest Management Unit	FRD	40.1098
<b>LERC Comments:</b>									
<b>Description:</b> The NW 1/4 of the NE 1/4.except the E 60.0ft of that part lying S'ly of the Manistee River									
1099381	25N	07W	14	SW	NE		Traverse City Forest Management Unit	FRD	39.6230
<b>LERC Comments:</b>									
<b>Description:</b> All that part of the SW 1/4 of the NE 1/4 except therefrom the E 60 ft. lying S'ly of the Manistee River.									
1099379	25N	07W	14	SE	NE		Traverse City Forest Management Unit	FRD	5.10367
<b>LERC Comments:</b>									
<b>Description:</b> All that part of SE1/4 NE1/4 lying N'ly and W'ly of the Manistee River									

# Retain

## Kalkaska County

Parcel Count: 213

Acreage: 2,959

Parcel ID	Town	Range	Sec	QQ	Q	Subdivision	Project Area	Division	Acres
-----------	------	-------	-----	----	---	-------------	--------------	----------	-------

1099378	25N	07W	14	NE	NE		Traverse City Forest Management Unit	FRD	16.8859
---------	-----	-----	----	----	----	--	--------------------------------------	-----	---------

**LERC Comments:**

**Description:** All that part of the NE 1/4 of the NE 1/4 lying W'ly of the Manistee River.

49087	25N	07W	14	NW	SE		Traverse City Forest Management Unit	FRD	11
-------	-----	-----	----	----	----	--	--------------------------------------	-----	----

**LERC Comments:**

**Description:** NW1/4 SE1/4 W'ly of c/l of river

49137	25N	07W	21	SW	NW		Traverse City Forest Management Unit	FRD	39.8775
-------	-----	-----	----	----	----	--	--------------------------------------	-----	---------

**LERC Comments:**

**Description:** SW1/4 NW1/4

49136	25N	07W	21	NW	NW		Traverse City Forest Management Unit	FRD	40.0153
-------	-----	-----	----	----	----	--	--------------------------------------	-----	---------

**LERC Comments:**

**Description:** NW1/4 NW1/4

49410	25N	08W	03	SW	NW		Traverse City Forest Management Unit	FRD	39.6653
-------	-----	-----	----	----	----	--	--------------------------------------	-----	---------

**LERC Comments:**

**Description:** SW1/4 NW1/4

49413	25N	08W	03	SE	SW		Traverse City Forest Management Unit	FRD	39.6544
-------	-----	-----	----	----	----	--	--------------------------------------	-----	---------

**LERC Comments:**

**Description:** SE1/4 SW1/4

49412	25N	08W	03	SW	SW		Traverse City Forest Management Unit	FRD	39.6544
-------	-----	-----	----	----	----	--	--------------------------------------	-----	---------

**LERC Comments:**

**Description:** SW1/4 SW1/4

Retain						Kalkaska County	Parcel Count: 213	Acreage: 2,959	
Parcel ID	Town	Range	Sec	QQ	Q	Subdivision	Project Area	Division	Acres
49408	25N	08W	03	NE	NW		Traverse City Forest Management Unit	FRD	37.8687
<b>LERC Comments:</b> <b>Description:</b> NE1/4 NW1/4									
49409	25N	08W	03	NW	NW		Traverse City Forest Management Unit	FRD	37.3269
<b>LERC Comments:</b> <b>Description:</b> NW1/4 NW1/4									
49411	25N	08W	03	SE	NW		Traverse City Forest Management Unit	FRD	19.8326
<b>LERC Comments:</b> <b>Description:</b> W1/2 SE1/4 NW1/4									
49421	25N	08W	04	SE	SE		Traverse City Forest Management Unit	FRD	39.3370
<b>LERC Comments:</b> <b>Description:</b> SE1/4 SE1/4									
49433	25N	08W	08	SE	NE		Traverse City Forest Management Unit	FRD	37.3221
<b>LERC Comments:</b> <b>Description:</b> Lot 3									
49440	25N	08W	09	NE	NE		Traverse City Forest Management Unit	FRD	38.6111
<b>LERC Comments:</b> <b>Description:</b> NE1/4 NE1/4									
49441	25N	08W	09	NW	NE		Traverse City Forest Management Unit	FRD	38.5068
<b>LERC Comments:</b> <b>Description:</b> NW1/4 NE1/4									

# Retain

## Kalkaska County

Parcel Count: 213

Acreage: 2,959

Parcel ID	Town	Range	Sec	QQ	Q	Subdivision	Project Area	Division	Acres
49442	25N	08W	09	NE	NW		Traverse City Forest Management Unit	FRD	38.4025
<b>LERC Comments:</b> <b>Description:</b> NE1/4 NW1/4									
49443	25N	08W	09	NW	NW		Traverse City Forest Management Unit	FRD	38.2981
<b>LERC Comments:</b> <b>Description:</b> NW1/4 NW1/4									
1001002	25N	08W	09	SE	NE		Traverse City Forest Management Unit	FRD	38.5751
<b>LERC Comments:</b> <b>Description:</b> SE1/4 NE1/4									
49449	25N	08W	10	NE	NW		Traverse City Forest Management Unit	FRD	38.5944
<b>LERC Comments:</b> <b>Description:</b> NE1/4 NW1/4									
49450	25N	08W	10	NW	NW		Traverse City Forest Management Unit	FRD	38.9163
<b>LERC Comments:</b> <b>Description:</b> NW1/4 NW1/4									
49453	25N	08W	10	NW	SW		Traverse City Forest Management Unit	FRD	39.0645
<b>LERC Comments:</b> <b>Description:</b> NW1/4 SW1/4									
49448	25N	08W	10	NW	NE		Traverse City Forest Management Unit	FRD	73.4295
<b>LERC Comments:</b> <b>Description:</b> W1/2 NE1/4 ex RR									

Retain						Kalkaska County	Parcel Count: 213	Acreage: 2,959	
Parcel ID	Town	Range	Sec	QQ	Q	Subdivision	Project Area	Division	Acres
49451	25N	08W	10	SE	NW		Traverse City Forest Management Unit	FRD	27.1368
<b>LERC Comments:</b> <b>Description:</b> S1/2 NW1/4 ex RR									
50118	26N	05W	28	SE	SW		Traverse City Forest Management Unit	FRD	40.1544
<b>LERC Comments:</b> <b>Description:</b> SE1/4 SW1/4									
50115	26N	05W	28	NE	SW		Traverse City Forest Management Unit	FRD	40.1575
<b>LERC Comments:</b> <b>Description:</b> NE1/4 SW1/4									
1129928	26N	05W	30	NW	SW		Traverse City Forest Management Unit	FRD	1.54451
<b>LERC Comments:</b> <b>Description:</b> E 326.31 ft of W 987.79 ft of NW1/4 SW1/4 S of c/l of river EXC S 764.24 ft									
2039847	26N	05W	30	NE	SE		Traverse City Forest Management Unit	FRD	0.22534
<b>LERC Comments:</b> <b>Description:</b> That part of the NE1/4 of the SE1/4 lying within the following described parcel: The East 1/4 of the West 1/2 of the Southeast 1/4 and the West 1/4 of the East 1/2 of the Southeast 1/4 of Section 30 lying Southerly of the center thread of the Manistee River described as follow: Commencing at the Southeast corner of Section 30; thence N84°58'11"W along the South line of said Section 995.44 feet to the place of beginning; thence continuing N84°58'11"W along the South Section line 663.63 feet; thence N5°04'45"E 1480.43 feet to an iron rod near the Southerly bank of the Manistee River; thence continuing N5°04'45"E									
2039856	26N	05W	30	SE	SE		Traverse City Forest Management Unit	FRD	9.61696
<b>LERC Comments:</b> <b>Description:</b> That part of the SE1/4 of the SE1/4 lying within the following described parcel: The East 1/4 of the West 1/2 of the Southeast 1/4 and the West 1/4 of the East 1/2 of the Southeast 1/4 of Section 30 lying Southerly of the center thread of the Manistee River described as follow: Commencing at the Southeast corner of Section 30; thence N84°58'11"W along the South line of said Section 995.44 feet to the place of beginning; thence continuing N84°58'11"W along the South Section line 663.63 feet; thence N5°04'45"E 1480.43 feet to an iron rod near the Southerly bank of the Manistee River; thence continuing N5°04'45"E									
1129927	26N	05W	30	NW	SW		Traverse City Forest Management Unit	FRD	17.4487
<b>LERC Comments:</b> <b>Description:</b> S 764.24 ft of W 987.79 ft of NW1/4 SW1/4									

Retain						Kalkaska County	Parcel Count: 213	Acreage: 2,959
Parcel ID	Town	Range	Sec	QQ	Q	Subdivision	Project Area	Division Acres
2045599	26N	05W	30	NE	SW		Traverse City Forest Management Unit	FRD 7.04127
<b>LERC Comments:</b>								
<b>Description:</b> That part of NE 1/4 of the SW 1/4 lying in the following described parcel: A parcel of land in the East 1/2 of the Southwest 1/4 described as commencing at the Southwest corner of Section 30; run thence N 4°31'48" E along the West line of Section 30, 1314.24 feet to the South 1/8 line; thence S 85°14'18" E along the 1/8 line 1645.82 feet to the place of beginning; thence S 4°50'25" W 200.00 feet; thence S 85°14'18" E 657.39 feet; thence N 4°57'53" E 850.54 feet to an iron rod near the Southerly bank of the Manistee River; thence continuing N 4°57'53" E to the center thread of the river; thence downstream along								
1129929	26N	05W	30	NW	SW		Traverse City Forest Management Unit	FRD 6.37928
<b>LERC Comments:</b>								
<b>Description:</b> That part of the NW1/4 of the SW1/4 lying in the following description: A parcel of land in the West 1/2 of Section 30, T26N, R05W and in the East 1/2 of Section 25, T26N, R06W, described as follows: Commencing at the Southwest corner of Section 30, also being the Southeast corner of Section 25; run thence N 04°31'48" E along the Section line common to Sections 25 and 30, 2078.48 feet to the place of beginning; thence N 85°28'12" W 41.97 feet; thence N 4°31'48" E 320.07 feet; thence N 85°28'12" W 202.25 feet to an iron rod near the Southeasterly bank of the Manistee River; thence continuing N 85°28'12"								
1129931	26N	05W	30	SE	SW		Traverse City Forest Management Unit	FRD 3.02298
<b>LERC Comments:</b>								
<b>Description:</b> That part of SE1/4 of the SW1/4 lying in the following described parcel: A parcel of land in the East 1/2 of the Southwest 1/4 described as commencing at the Southwest corner of Section 30; run thence N 4°31'48" E along the West line of Seciton 30, 1314.24 feet to the South 1/8 line; thence S 85°14'18" E along the 1/8 line 1645.82 feet to the place of beginning; thence S 4°50'25" W 200.00 feet; thence S 85°14'18" E 657.39 feet; thence N 4°57'53" E 850.54 feet to an iron rod near the Southerly bank of the Manistee River; thence continuing N 4°57'53" E to the center thread of said river; thence downstream								
1129932	26N	05W	30	SE	SW		Traverse City Forest Management Unit	FRD 30.3645
<b>LERC Comments:</b>								
<b>Description:</b> That part of the following parcel that is in the SW1/4 of the SE1/4 described as: beg at SW corner of Sec 30; th N along the W Sec line 1,314.24 ft (N 04d31m48s E 1,314.24 ft per Consumers Power Co. survey 12/1978); th E 987.49 ft (S 85d14m18s E 987.49 ft per Consumers Power Co. survey 12/1978); th continuing E 658.33 ft (S 85d14m18s E 658.33 ft per Consumers Power Co. survey 12/1978); th S 04d50m25s W 200 ft; th S 85d14m18s E 657.39 ft; th S 04d57m53s W 729.62 ft; th S 85d10m22s E 328.16 ft; th N 05d01m36s E 70.97 ft; th S 84d58m11s E 331.95 ft; th N 05d 02m39s E 655.0 ft; th s 85d08m12s E								
1099338	26N	05W	30	NW	SE		Traverse City Forest Management Unit	FRD 9.54458
<b>LERC Comments:</b>								
<b>Description:</b> That part of the NW1/4 of the SE1/4 lying in the following described parcel: A parcel of land in the West 1/2 of the Southeast 1/4 lying Southerly of the center thread of the Manistee River, described as commencing at the Southeast corner of Section 30; thence N84°58'11"W along the South line of said Section 1659.07 feet; thence N5°04'45"E 1115.15 feet to the place of beginning; thence N85°08'12"W 664.32 feet; thence N5°02'39"E 841.92 feet to an iron rod near the Southerly bank of the Manistee River; thence continuing N5°02'39" E to the center thread of the Manistee River; thence upstream along said center								
50170	26N	05W	30	SW	SE		Traverse City Forest Management Unit	FRD 10.2753
<b>LERC Comments:</b>								
<b>Description:</b> That part of the SW1/4 of the SE1/4 lying within the following described parcel: The East 1/4 of the West 1/2 of the Southeast 1/4 and the West 1/4 of the East 1/2 of the Southeast 1/4 of Section 30 lying Southerly of the center thread of the Manistee River described as follow: Commencing at the Southeast corner of Section 30; thence N84°58'11"W along the South line of said Section 995.44 feet to the place of beginning; thence continuing N84°58'11"W along the South Section line 663.63 feet; thence N5°04'45"E 1480.43 feet to an iron rod near the Southerly bank of the Manistee River; thence continuing N5°04'45"E								
1129940	26N	05W	30	SW	SW		Traverse City Forest Management Unit	FRD 8.19509
<b>LERC Comments:</b>								
<b>Description:</b> That part of the following parcel that is in the SW1/4 of the SW1/4 described as: beg at SW corner of Sec 30; th N along the W Sec line 1,314.24 ft (N 04d31m48s E 1,314.24 ft per Consumers Power Co. survey 12/1978); th E 987.49 ft (S 85d14m18s E 987.49 ft per Consumers Power Co. survey 12/1978); th continuing E 658.33 ft (S 85d14m18s E 658.33 ft per Consumers Power Co. survey 12/1978); th S 04d50m25s W 200 ft; th S 85d14m18s E 657.39 ft; th S 04d57m53s W 729.62 ft; th S 85d10m22s E 328.16 ft; th N 05d01m36s E 70.97 ft; th S 84d58m11s E 331.95 ft; th N 05d 02m39s E 655.0 ft; th s 85d08m12s E								

Retain						Kalkaska County	Parcel Count: 213	Acreage: 2,959	
Parcel ID	Town	Range	Sec	QQ	Q	Subdivision	Project Area	Division	Acres
2041180	26N	05W	30	SE	SE		Traverse City Forest Management Unit	FRD	19.1342
<b>LERC Comments:</b>									
<b>Description:</b> That part of the SE1/4 of the SE1/4 lying within the following described parcel: The East 1/2 of the West 1/2 of the East 1/2 of the Southeast 1/4 and the West 1/2 of the East 1/2 of the East 1/2 of the Southeast 1/4 of Section 30 lying Southerly of the center thread of the Manistee River described as follow: Commencing at the Southeast corner of Section 30; thence N84°58'11"W along the South line of said Section 331.81 feet to the place of beginning; thence continuing N84°58'11"W along the South Section line 663.63 feet; thence N5°06'50"E 1272.90 feet to an iron rod near the Southerly bank of the Manistee									
50473	26N	06W	20	SW	SW		Traverse City Forest Management Unit	FRD	40.1669
<b>LERC Comments:</b>									
<b>Description:</b> SW1/4 SW1/4									
50471	26N	06W	20	NW	NW		Traverse City Forest Management Unit	FRD	40.0532
<b>LERC Comments:</b>									
<b>Description:</b> NW1/4 NW1/4									
50472	26N	06W	20	SW	NW		Traverse City Forest Management Unit	FRD	40.0911
<b>LERC Comments:</b>									
<b>Description:</b> SW1/4 NW1/4									
50662	26N	06W	34	SE	NE		Traverse City Forest Management Unit	FRD	1.36439
<b>LERC Comments:</b>									
<b>Description:</b> E1/2 SE1/4 NE1/4 N of c/l of river									
50729	26N	07W	06	NW	SE		Traverse City Forest Management Unit	FRD	39.9666
<b>LERC Comments:</b>									
<b>Description:</b> NW1/4 SE1/4									
50728	26N	07W	06	NE	SW		Traverse City Forest Management Unit	FRD	44.4730
<b>LERC Comments:</b>									
<b>Description:</b> N frl 1/2 SW1/4									



# Retain

## Kalkaska County

Parcel Count: 213

Acreage: 2,959

Parcel ID	Town	Range	Sec	QQ	Q	Subdivision	Project Area	Division	Acres
-----------	------	-------	-----	----	---	-------------	--------------	----------	-------

50819	26N	08W	01	NE	SE		Traverse City Forest Management Unit	FRD	40.9446
-------	-----	-----	----	----	----	--	--------------------------------------	-----	---------

**LERC Comments:**

**Description:** NE1/4 SE1/4

50820	26N	08W	01	SE	SE		Traverse City Forest Management Unit	FRD	38.5214
-------	-----	-----	----	----	----	--	--------------------------------------	-----	---------

**LERC Comments:**

**Description:** SE1/4 SE1/4, ex 21/2 A in sq form in SW cor

371470	26N	08W	16	NE	SW		Traverse City Forest Management Unit	FRD	24.9047
--------	-----	-----	----	----	----	--	--------------------------------------	-----	---------

**LERC Comments:**

**Description:** NE1/4 SW1/4 Sec 16, except a piece commencing at the SE corner, running N 20 rds, SW 31 1/8 rods to a point 12 rds N of the S line of NE1/4 SW1/4, N 11 20/32 rds to High Bank, NW along the bank to the 1/8 line, South to the SW corner of NE1/4 SW1/4, Sec. 16, th E 80 rds,sub to flowage rights on 5 acres.

371554	27N	05W	18	NW	SE	First Addition to Clearwater Beach	Traverse City Forest Management Unit	FRD	0.23354
--------	-----	-----	----	----	----	------------------------------------	--------------------------------------	-----	---------

**LERC Comments:**

**Description:** Block: 02, LOT 4

371555	27N	05W	18	NW	SE	First Addition to Clearwater Beach	Traverse City Forest Management Unit	FRD	0.87207
--------	-----	-----	----	----	----	------------------------------------	--------------------------------------	-----	---------

**LERC Comments:**

**Description:** Block: 03, LOT 1, 2, 3, 4

371556	27N	05W	18	NW	SE	First Addition to Clearwater Beach	Traverse City Forest Management Unit	FRD	0.72876
--------	-----	-----	----	----	----	------------------------------------	--------------------------------------	-----	---------

**LERC Comments:**

**Description:** Block: 04, LOT 1, 2

371559	27N	05W	18	NW	SE	First Addition to Clearwater Beach	Traverse City Forest Management Unit	FRD	1.15673
--------	-----	-----	----	----	----	------------------------------------	--------------------------------------	-----	---------

**LERC Comments:**

**Description:** Block: 04, LOT 4, 5, 6, 7

Retain							Kalkaska County	Parcel Count: 213	Acreage: 2,959
Parcel ID	Town	Range	Sec	QQ	Q	Subdivision	Project Area	Division	Acres
371560	27N	05W	18	NW	SE	First Addition to Clearwater Beach	Traverse City Forest Management Unit	FRD	0.24108
<b>LERC Comments:</b> <b>Description:</b> Block: 04, LOT 10, 11, 9									
371551	27N	05W	18	NW	SE	First Addition to Clearwater Beach	Traverse City Forest Management Unit	FRD	0.11872
<b>LERC Comments:</b> <b>Description:</b> Block: 01, North 50 feet of Lot 1									
371552	27N	05W	18	NW	SE	First Addition to Clearwater Beach	Traverse City Forest Management Unit	FRD	0.36834
<b>LERC Comments:</b> <b>Description:</b> Block: 01, LOT 2, 3, 4									
371553	27N	05W	18	NW	SE	First Addition to Clearwater Beach	Traverse City Forest Management Unit	FRD	0.12274
<b>LERC Comments:</b> <b>Description:</b> Block: 02, LOT 2									
371591	27N	05W	18	NW	SE	First Addition to Clearwater Beach	Traverse City Forest Management Unit	FRD	0.23150
<b>LERC Comments:</b> <b>Description:</b> Block: 18, LOT 12									
371592	27N	05W	18	NW	SE	First Addition to Clearwater Beach	Traverse City Forest Management Unit	FRD	0.70305
<b>LERC Comments:</b> <b>Description:</b> Block: 19, Lots 1, 2 and 3									
371593	27N	05W	18	NW	SE	First Addition to Clearwater Beach	Traverse City Forest Management Unit	FRD	0.50434
<b>LERC Comments:</b> <b>Description:</b> Block: 19, LOT 6, 7									

Retain						Kalkaska County	Parcel Count: 213	Acreage: 2,959	
Parcel ID	Town	Range	Sec	QQ	Q	Subdivision	Project Area	Division	Acres
371594	27N	05W	18	NW	SE	First Addition to Clearwater Beach	Traverse City Forest Management Unit	FRD	0.94796
<b>LERC Comments:</b> <b>Description:</b> Block: 19, LOT 10, 11, 12, 9									
371596	27N	05W	18	NW	SE	First Addition to Clearwater Beach	Traverse City Forest Management Unit	FRD	2.59234
<b>LERC Comments:</b> <b>Description:</b> Block: 20, LOT 10, 11, 12, 2, 3, 4, 5, 6, 7, 8, 9									
371597	27N	05W	18	NW	SE	First Addition to Clearwater Beach	Traverse City Forest Management Unit	FRD	1.91064
<b>LERC Comments:</b> <b>Description:</b> Block: 21, LOT 10, 3, 4, 5, 6, 7, 8, 9									
371598	27N	05W	18	NW	SE	First Addition to Clearwater Beach	Traverse City Forest Management Unit	FRD	2.77598
<b>LERC Comments:</b> <b>Description:</b> Block: 22, LOT 1, 10, 11, 12, 2, 3, 4, 5, 6, 7, 8, 9									
371599	27N	05W	18	NW	SE	First Addition to Clearwater Beach	Traverse City Forest Management Unit	FRD	0.95448
<b>LERC Comments:</b> <b>Description:</b> Block: 23, LOT 1, 2, 3, 4									
371600	27N	05W	18	NW	SE	First Addition to Clearwater Beach	Traverse City Forest Management Unit	FRD	0.06119
<b>LERC Comments:</b> <b>Description:</b> Block: 23, South 25 feet of Lot 5									
371601	27N	05W	18	NW	SE	First Addition to Clearwater Beach	Traverse City Forest Management Unit	FRD	0.06199
<b>LERC Comments:</b> <b>Description:</b> Block: 23, North 25 feet of South 50 feet of Lot 5									

Retain							Kalkaska County	Parcel Count: 213	Acreage: 2,959
Parcel ID	Town	Range	Sec	QQ	Q	Subdivision	Project Area	Division	Acres
371602	27N	05W	18	NW	SE	First Addition to Clearwater Beach	Traverse City Forest Management Unit	FRD	0.11655
<b>LERC Comments:</b> <b>Description:</b> Block: 23, N 50 ft Lot 6									
371603	27N	05W	18	NW	SE	First Addition to Clearwater Beach	Traverse City Forest Management Unit	FRD	0.12897
<b>LERC Comments:</b> <b>Description:</b> Block: 23, South 50 feet of Lot 6									
371604	27N	05W	18	NW	SE	First Addition to Clearwater Beach	Traverse City Forest Management Unit	FRD	0.05451
<b>LERC Comments:</b> <b>Description:</b> Block: 23, South 25 feet of Lot 7									
371605	27N	05W	18	NW	SE	First Addition to Clearwater Beach	Traverse City Forest Management Unit	FRD	0.05564
<b>LERC Comments:</b> <b>Description:</b> Block: 23, North 25 feet of South 50 feet of Lot 7									
371606	27N	05W	18	NW	SE	First Addition to Clearwater Beach	Traverse City Forest Management Unit	FRD	0.05342
<b>LERC Comments:</b> <b>Description:</b> Block: 23, North 25 feet of Lot 7									
371607	27N	05W	18	NW	SE	First Addition to Clearwater Beach	Traverse City Forest Management Unit	FRD	0.42471
<b>LERC Comments:</b> <b>Description:</b> Block: 23, Lots 8 and 9									
371608	27N	05W	18	NW	SE	First Addition to Clearwater Beach	Traverse City Forest Management Unit	FRD	0.10369
<b>LERC Comments:</b> <b>Description:</b> Block: 23, North 50 feet Lot 10									

# Retain

## Kalkaska County

Parcel Count: 213

Acreage: 2,959

Parcel ID	Town	Range	Sec	QQ	Q	Subdivision	Project Area	Division	Acres
-----------	------	-------	-----	----	---	-------------	--------------	----------	-------

371609	27N	05W	18	NW	SE	First Addition to Clearwater Beach	Traverse City Forest Management Unit	FRD	0.41787
--------	-----	-----	----	----	----	------------------------------------	--------------------------------------	-----	---------

**LERC Comments:**

**Description:** Block: 23, LOT 11, 12

371562	27N	05W	18	NW	SE	First Addition to Clearwater Beach	Traverse City Forest Management Unit	FRD	3.24349
--------	-----	-----	----	----	----	------------------------------------	--------------------------------------	-----	---------

**LERC Comments:**

**Description:** Block: 06, LOT 1, 10, 11, 12, 13, 14, 2, 3, 4, 5, 6, 7, 8, 9

371564	27N	05W	18	NW	SE	First Addition to Clearwater Beach	Traverse City Forest Management Unit	FRD	2.26501
--------	-----	-----	----	----	----	------------------------------------	--------------------------------------	-----	---------

**LERC Comments:**

**Description:** Block: 07, LOT 10, 11, 2, 3, 4, 5, 6, 7, 8, 9

371565	27N	05W	18	NW	SE	First Addition to Clearwater Beach	Traverse City Forest Management Unit	FRD	0.11148
--------	-----	-----	----	----	----	------------------------------------	--------------------------------------	-----	---------

**LERC Comments:**

**Description:** Block: 07, S 50 ft Lot 12

371566	27N	05W	18	NW	SE	First Addition to Clearwater Beach	Traverse City Forest Management Unit	FRD	0.10992
--------	-----	-----	----	----	----	------------------------------------	--------------------------------------	-----	---------

**LERC Comments:**

**Description:** Block: 07, North 50 feet of Lot 12

371610	27N	05W	18	NW	SE	First Addition to Clearwater Beach	Traverse City Forest Management Unit	FRD	2.67926
--------	-----	-----	----	----	----	------------------------------------	--------------------------------------	-----	---------

**LERC Comments:**

**Description:** Block: 24, LOT 1, 10, 11, 12, 2, 3, 4, 5, 6, 7, 8, 9

371611	27N	05W	18	NW	SE	First Addition to Clearwater Beach	Traverse City Forest Management Unit	FRD	2.63452
--------	-----	-----	----	----	----	------------------------------------	--------------------------------------	-----	---------

**LERC Comments:**

**Description:** Block: 25, LOT 1, 10, 11, 12, 2, 3, 4, 5, 6, 7, 8, 9

Retain							Kalkaska County	Parcel Count: 213	Acreage: 2,959
Parcel ID	Town	Range	Sec	QQ	Q	Subdivision	Project Area	Division	Acres
371612	27N	05W	18	NW	SE	First Addition to Clearwater Beach	Traverse City Forest Management Unit	FRD	2.58806
<b>LERC Comments:</b> <b>Description:</b> Block: 26, LOT 1, 10, 11, 12, 2, 3, 4, 5, 6, 7, 8, 9									
371615	27N	05W	18	NW	SE	First Addition to Clearwater Beach	Traverse City Forest Management Unit	FRD	0.22083
<b>LERC Comments:</b> <b>Description:</b> Block: 29, LOT 1									
371616	27N	05W	18	NW	SE	First Addition to Clearwater Beach	Traverse City Forest Management Unit	FRD	0.05623
<b>LERC Comments:</b> <b>Description:</b> Block: 29, South 25 feet of Lot 2									
371617	27N	05W	18	NW	SE	First Addition to Clearwater Beach	Traverse City Forest Management Unit	FRD	0.10952
<b>LERC Comments:</b> <b>Description:</b> Block: 29, North 50 feet of Lot 2									
371618	27N	05W	18	NW	SE	First Addition to Clearwater Beach	Traverse City Forest Management Unit	FRD	0.65667
<b>LERC Comments:</b> <b>Description:</b> Block: 29, LOT 3, 4, 5									
371619	27N	05W	18	NW	SE	First Addition to Clearwater Beach	Traverse City Forest Management Unit	FRD	0.14395
<b>LERC Comments:</b> <b>Description:</b> Block: 29, LOT 6									
371567	27N	05W	18	NW	SE	First Addition to Clearwater Beach	Traverse City Forest Management Unit	FRD	0.22715
<b>LERC Comments:</b> <b>Description:</b> Block: 07, LOT 13									

# Retain

## Kalkaska County

Parcel Count: 213

Acreage: 2,959

Parcel ID	Town	Range	Sec	QQ	Q	Subdivision	Project Area	Division	Acres
-----------	------	-------	-----	----	---	-------------	--------------	----------	-------

371569	27N	05W	18	NW	SE	First Addition to Clearwater Beach	Traverse City Forest Management Unit	FRD	0.93952
--------	-----	-----	----	----	----	------------------------------------	--------------------------------------	-----	---------

**LERC Comments:**

**Description:** Block: 08, LOT 1, 2, 3, 4

371570	27N	05W	18	NW	SE	First Addition to Clearwater Beach	Traverse City Forest Management Unit	FRD	0.16927
--------	-----	-----	----	----	----	------------------------------------	--------------------------------------	-----	---------

**LERC Comments:**

**Description:** Block: 08, South 75 feet of Lot 5

371572	27N	05W	18	NW	SE	First Addition to Clearwater Beach	Traverse City Forest Management Unit	FRD	1.06593
--------	-----	-----	----	----	----	------------------------------------	--------------------------------------	-----	---------

**LERC Comments:**

**Description:** Block: 08, LOT 10, 6, 7, 8, 9

371573	27N	05W	18	NW	SE	First Addition to Clearwater Beach	Traverse City Forest Management Unit	FRD	0.10751
--------	-----	-----	----	----	----	------------------------------------	--------------------------------------	-----	---------

**LERC Comments:**

**Description:** Block: 08, N 50 ft of Lot 11

371574	27N	05W	18	NW	SE	First Addition to Clearwater Beach	Traverse City Forest Management Unit	FRD	0.67632
--------	-----	-----	----	----	----	------------------------------------	--------------------------------------	-----	---------

**LERC Comments:**

**Description:** Block: 08, LOT 12, 13, 14

371577	27N	05W	18	NW	SE	First Addition to Clearwater Beach	Traverse City Forest Management Unit	FRD	2.59384
--------	-----	-----	----	----	----	------------------------------------	--------------------------------------	-----	---------

**LERC Comments:**

**Description:** Block: 11, LOT 1, 10, 11, 12, 2, 3, 4, 5, 6, 7, 8, 9

371578	27N	05W	18	NW	SE	First Addition to Clearwater Beach	Traverse City Forest Management Unit	FRD	2.66574
--------	-----	-----	----	----	----	------------------------------------	--------------------------------------	-----	---------

**LERC Comments:**

**Description:** Block: 12, LOT 1, 10, 11, 12, 2, 3, 4, 5, 6, 7, 8, 9

Retain							Kalkaska County	Parcel Count: 213	Acreage: 2,959
Parcel ID	Town	Range	Sec	QQ	Q	Subdivision	Project Area	Division	Acres
371579	27N	05W	18	NW	SE	First Addition to Clearwater Beach	Traverse City Forest Management Unit	FRD	2.67837
<b>LERC Comments:</b> <b>Description:</b> Block: 13, LOT 1, 10, 11, 12, 2, 3, 4, 5, 6, 7, 8, 9									
371580	27N	05W	18	NW	SE	First Addition to Clearwater Beach	Traverse City Forest Management Unit	FRD	1.85448
<b>LERC Comments:</b> <b>Description:</b> Block: 14, LOT 1, 2, 3, 4, 5, 6, 7, 8									
371581	27N	05W	18	NW	SE	First Addition to Clearwater Beach	Traverse City Forest Management Unit	FRD	0.17203
<b>LERC Comments:</b> <b>Description:</b> Block: 14, South 75 feet of Lot 9									
371582	27N	05W	18	NW	SE	First Addition to Clearwater Beach	Traverse City Forest Management Unit	FRD	0.44416
<b>LERC Comments:</b> <b>Description:</b> Block: 14, LOT 11, 12									
371583	27N	05W	18	NW	SE	First Addition to Clearwater Beach	Traverse City Forest Management Unit	FRD	2.76947
<b>LERC Comments:</b> <b>Description:</b> Block: 15, LOT 1, 10, 11, 12, 2, 3, 4, 5, 6, 7, 8, 9									
371584	27N	05W	18	NW	SE	First Addition to Clearwater Beach	Traverse City Forest Management Unit	FRD	1.21062
<b>LERC Comments:</b> <b>Description:</b> Block: 16, LOT 1, 2, 3, 4, 5									
371585	27N	05W	18	NW	SE	First Addition to Clearwater Beach	Traverse City Forest Management Unit	FRD	0.12029
<b>LERC Comments:</b> <b>Description:</b> Block: 16, South 50 feet Lot 6									



# Retain

## Kalkaska County

Parcel Count: 213

Acreage: 2,959

Parcel ID	Town	Range	Sec	QQ	Q	Subdivision	Project Area	Division	Acres
-----------	------	-------	-----	----	---	-------------	--------------	----------	-------

371586	27N	05W	18	NW	SE	First Addition to Clearwater Beach	Traverse City Forest Management Unit	FRD	1.37107
--------	-----	-----	----	----	----	------------------------------------	--------------------------------------	-----	---------

**LERC Comments:**

**Description:** Block: 16, LOT 10, 11, 12, 7, 8, 9

371587	27N	05W	18	NW	SE	First Addition to Clearwater Beach	Traverse City Forest Management Unit	FRD	2.82042
--------	-----	-----	----	----	----	------------------------------------	--------------------------------------	-----	---------

**LERC Comments:**

**Description:** Block: 17, LOT 1, 10, 11, 12, 2, 3, 4, 5, 6, 7, 8, 9

371589	27N	05W	18	NW	SE	First Addition to Clearwater Beach	Traverse City Forest Management Unit	FRD	2.01079
--------	-----	-----	----	----	----	------------------------------------	--------------------------------------	-----	---------

**LERC Comments:**

**Description:** Block: 18, Lots 1, 3, 4, 5, 6, 7, 8, 9, North 50 ft of Lot 2

371590	27N	05W	18	NW	SE	First Addition to Clearwater Beach	Traverse City Forest Management Unit	FRD	0.23206
--------	-----	-----	----	----	----	------------------------------------	--------------------------------------	-----	---------

**LERC Comments:**

**Description:** Block: 18, LOT 10

371621	27N	05W	18	NW	SE	First Addition to Clearwater Beach	Traverse City Forest Management Unit	FRD	1.05956
--------	-----	-----	----	----	----	------------------------------------	--------------------------------------	-----	---------

**LERC Comments:**

**Description:** Block: 29, LOT 10, 11, 12, 8, 9

371622	27N	05W	18	NW	SE	First Addition to Clearwater Beach	Traverse City Forest Management Unit	FRD	2.03460
--------	-----	-----	----	----	----	------------------------------------	--------------------------------------	-----	---------

**LERC Comments:**

**Description:** Block: 30, LOT 10, 11, 2, 3, 4, 5, 6, 7, 8, 9

371624	27N	05W	18	NW	SE	First Addition to Clearwater Beach	Traverse City Forest Management Unit	FRD	2.55627
--------	-----	-----	----	----	----	------------------------------------	--------------------------------------	-----	---------

**LERC Comments:**

**Description:** Block: 31, LOT 1, 10, 11, 12, 2, 3, 4, 5, 6, 7, 8, 9

Retain							Kalkaska County	Parcel Count: 213	Acreage: 2,959
Parcel ID	Town	Range	Sec	QQ	Q	Subdivision	Project Area	Division	Acres
371625	27N	05W	18	NW	SE	First Addition to Clearwater Beach	Traverse City Forest Management Unit	FRD	0.23368
<b>LERC Comments:</b> <b>Description:</b> Block: 32, LOT 1									
371626	27N	05W	18	NW	SE	First Addition to Clearwater Beach	Traverse City Forest Management Unit	FRD	0.17714
<b>LERC Comments:</b> <b>Description:</b> Block: 32, N75' Lot 2									
371627	27N	05W	18	NW	SE	First Addition to Clearwater Beach	Traverse City Forest Management Unit	FRD	1.43919
<b>LERC Comments:</b> <b>Description:</b> Block: 32, Lots 3, 4, 5, 6, 7, 8 and 9									
371628	27N	05W	18	NW	SE	First Addition to Clearwater Beach	Traverse City Forest Management Unit	FRD	0.05275
<b>LERC Comments:</b> <b>Description:</b> Block: 32, North 25 feet of Lot 10									
371629	27N	05W	18	NW	SE	First Addition to Clearwater Beach	Traverse City Forest Management Unit	FRD	0.10442
<b>LERC Comments:</b> <b>Description:</b> Block: 32, South 50 feet of Lot 10									
371630	27N	05W	18	NW	SE	First Addition to Clearwater Beach	Traverse City Forest Management Unit	FRD	0.42399
<b>LERC Comments:</b> <b>Description:</b> Block: 32, LOT 11, 12									
371631	27N	05W	18	NW	SE	First Addition to Clearwater Beach	Traverse City Forest Management Unit	FRD	1.70803
<b>LERC Comments:</b> <b>Description:</b> Block: 33, Lots 1, 2, 3, 4, 5, 6, 7, 8									

# Retain

## Kalkaska County

Parcel Count: 213

Acreage: 2,959

Parcel ID	Town	Range	Sec	QQ	Q	Subdivision	Project Area	Division	Acres
-----------	------	-------	-----	----	---	-------------	--------------	----------	-------

371632	27N	05W	18	NW	SE	First Addition to Clearwater Beach	Traverse City Forest Management Unit	FRD	0.05606
--------	-----	-----	----	----	----	------------------------------------	--------------------------------------	-----	---------

**LERC Comments:**

**Description:** Block: 33, South 25 feet of Lot 9

371633	27N	05W	18	NW	SE	First Addition to Clearwater Beach	Traverse City Forest Management Unit	FRD	0.11179
--------	-----	-----	----	----	----	------------------------------------	--------------------------------------	-----	---------

**LERC Comments:**

**Description:** Block: 33, North 50 feet of Lot 9

371634	27N	05W	18	NW	SE	First Addition to Clearwater Beach	Traverse City Forest Management Unit	FRD	0.44740
--------	-----	-----	----	----	----	------------------------------------	--------------------------------------	-----	---------

**LERC Comments:**

**Description:** Block: 33, LOT 10, 11

371635	27N	05W	18	NW	SE	First Addition to Clearwater Beach	Traverse City Forest Management Unit	FRD	0.11618
--------	-----	-----	----	----	----	------------------------------------	--------------------------------------	-----	---------

**LERC Comments:**

**Description:** Block: 33, North 50 feet of Lot 12

371636	27N	05W	18	NW	SE	First Addition to Clearwater Beach	Traverse City Forest Management Unit	FRD	2.66806
--------	-----	-----	----	----	----	------------------------------------	--------------------------------------	-----	---------

**LERC Comments:**

**Description:** Block: 34, LOT 1, 10, 11, 12, 2, 3, 4, 5, 6, 7, 8, 9

371637	27N	05W	18	NW	SE	First Addition to Clearwater Beach	Traverse City Forest Management Unit	FRD	2.67839
--------	-----	-----	----	----	----	------------------------------------	--------------------------------------	-----	---------

**LERC Comments:**

**Description:** Block: 35, LOT 1, 10, 11, 12, 2, 3, 4, 5, 6, 7, 8, 9

371638	27N	05W	18	NW	SE	First Addition to Clearwater Beach	Traverse City Forest Management Unit	FRD	2.76207
--------	-----	-----	----	----	----	------------------------------------	--------------------------------------	-----	---------

**LERC Comments:**

**Description:** Block: 36, LOT 1, 10, 11, 12, 2, 3, 4, 5, 6, 7, 8, 9

Retain							Kalkaska County	Parcel Count: 213	Acreage: 2,959
Parcel ID	Town	Range	Sec	QQ	Q	Subdivision	Project Area	Division	Acres
371639	27N	05W	18	NW	SE	First Addition to Clearwater Beach	Traverse City Forest Management Unit	FRD	0.24537
<b>LERC Comments:</b> <b>Description:</b> Block: 37, LOT 1									
371640	27N	05W	18	NW	SE	First Addition to Clearwater Beach	Traverse City Forest Management Unit	FRD	0.83085
<b>LERC Comments:</b> <b>Description:</b> Block: 37, LOT 3, 4, 5, 6									
371641	27N	05W	18	NW	SE	First Addition to Clearwater Beach	Traverse City Forest Management Unit	FRD	0.62499
<b>LERC Comments:</b> <b>Description:</b> Block: 38, LOT 1, 2									
371642	27N	05W	18	NW	SE	First Addition to Clearwater Beach	Traverse City Forest Management Unit	FRD	0.35864
<b>LERC Comments:</b> <b>Description:</b> Block: 39, LOT 1, 2									
1001510	27N	05W	18	NW	SE	First Addition to Clearwater Beach	Traverse City Forest Management Unit	FRD	0.11270
<b>LERC Comments:</b> <b>Description:</b> Block: 23, North 50 ft of Lot 5.									
371613	27N	05W	18	NW	SE	First Addition to Clearwater Beach	Traverse City Forest Management Unit	FRD	1.18872
<b>LERC Comments:</b> <b>Description:</b> Block: 27, LOT 1, 2, 3, 4, 5, 6									
371614	27N	05W	18	NW	SE	First Addition to Clearwater Beach	Traverse City Forest Management Unit	FRD	1.15033
<b>LERC Comments:</b> <b>Description:</b> Block: 28, LOT 1, 2, 3, 4, 5, 6									

# Retain

## Kalkaska County

Parcel Count: 213

Acreage: 2,959

Parcel ID	Town	Range	Sec	QQ	Q	Subdivision	Project Area	Division	Acres
-----------	------	-------	-----	----	---	-------------	--------------	----------	-------

371563	27N	05W	18	NW	SE	First Addition to Clearwater Beach	Traverse City Forest Management Unit	FRD	0.14358
--------	-----	-----	----	----	----	------------------------------------	--------------------------------------	-----	---------

**LERC Comments:**

**Description:** Block: 07, N1/2 Lot 1

371568	27N	05W	18	NW	SE	First Addition to Clearwater Beach	Traverse City Forest Management Unit	FRD	0.12576
--------	-----	-----	----	----	----	------------------------------------	--------------------------------------	-----	---------

**LERC Comments:**

**Description:** Block: 07, South 1/2 of Lot 14

1057761	27N	05W	18	SW	NW		Traverse City Forest Management Unit	FRD	5.3
---------	-----	-----	----	----	----	--	--------------------------------------	-----	-----

**LERC Comments:**

**Description:** Parcel 4 that part of NW1/4 S1/2 W1/2 NW1/4; Beg at N 1/8 cor on W line being 1320.66 ft S of NW cor th E 678.07' to private road ease.; th S 138.92'; th S 49 deg 48' 03" W 317.26'; th S 60 deg 00' 55" W 191.48'; th N 79 deg 53' 35" W 268.59' to W line of Sec. th N 360.82' to pob con 5.17 acres m/l. & subject to easements.

51833	27N	07W	09	NE	SE		Traverse City Forest Management Unit	FRD	40.7578
-------	-----	-----	----	----	----	--	--------------------------------------	-----	---------

**LERC Comments:**

**Description:** NE1/4 SE1/4

1129969	27N	07W	09	NW	SE		Traverse City Forest Management Unit	FRD	37.2149
---------	-----	-----	----	----	----	--	--------------------------------------	-----	---------

**LERC Comments:**

**Description:** NW1/4 SE1/4 EXCEPT RR R/W

2037873	27N	07W	18	NE	NE		Traverse City Forest Management Unit	FRD	37.6074
---------	-----	-----	----	----	----	--	--------------------------------------	-----	---------

**LERC Comments:**

**Description:** The NE1/4 of the NE1/4, EXCEPT the North 350 feet of the East 300 feet thereof

51948	27N	07W	18	NW	NE		Traverse City Forest Management Unit	FRD	40
-------	-----	-----	----	----	----	--	--------------------------------------	-----	----

**LERC Comments:**

**Description:** NW1/4 NE1/4

Retain						Kalkaska County	Parcel Count: 213	Acreage: 2,959
Parcel ID	Town	Range	Sec	QQ	Q	Subdivision	Project Area	Division Acres
51951	27N	07W	18	NE	NW		Traverse City Forest Management Unit	FRD 40.2
<b>LERC Comments:</b> <b>Description:</b> NE1/4 NW1/4								
2039629	27N	07W	18	NW	NW		Traverse City Forest Management Unit	FRD 9.4
<b>LERC Comments:</b> <b>Description:</b> That part of the fractional Northwest ¼ of the Northwest ¼ described as: Commencing at the Northwest corner of Section 18; thence S89°40'11" E along the North line of said Section 513.66 feet to the West 1/8 line of said Section; thence S01°27'54" W along said 1/8 line 575.11 feet to the Point of Beginning; thence continuing S01°27'54"W along said 1/8 line 746.53 feet to the North 1/8 line of said Section; thence N89°32'39" W along said North 1/8 line 500.32 feet to the West line of said Section; thence N00°53'14" E along said West line 745.32 feet; thence S89°40'11" E 507.86 feet to the said Point of Beginning.								
372354	27N	07W	20	NE	NE		Boardman River Public Water Access Site	PRD 0.50825
<b>LERC Comments:</b> <b>Description:</b> Part of N1/2 NE1/4 commencing at a point where S line of First Street intersects W line of GR & IRR right of way, th W along S line of 1st St. 8 rds, S at right angleswith 1st St. 10 rds, E parallel with 1st. St. to GR & IRR right of way, N'y 10 rds to beginning								
52003	27N	07W	30	SE	NE		Traverse City Forest Management Unit	FRD 8.73048
<b>LERC Comments:</b> <b>Description:</b> SE1/4 NE1/4 except G.R. & I. RR r/w								
52021	27N	07W	31	SE	NW		Traverse City Forest Management Unit	FRD 1.27805
<b>LERC Comments:</b> <b>Description:</b> SE1/4 NW1/4 lying NW'ly of the E'ly line of railroad r/w.								
52016	27N	07W	31	SW	NW		Traverse City Forest Management Unit	FRD 2.80993
<b>LERC Comments:</b> <b>Description:</b> SW1/4 NW1/4 except commencing at the W 1/4 corner of said Sec. 31, th N 00d15'20" E 302.25 feet to E'ly r/w line of RR, th N 41d02'20" E along r/w line to E 1/8 line, th along 1/8 line S 00d15' 20" E 302.25 ft, thS 41d02'20" W to W line of said Sec. 31, th N 00d17'45" E 3.94 feet to point of beginning								
52032	27N	08W	01	NW	NE		Traverse City Forest Management Unit	FRD 45.5114
<b>LERC Comments:</b> <b>Description:</b> NW1/4 NE1/4								

# Retain

## Kalkaska County

Parcel Count: 213

Acreage: 2,959

Parcel ID	Town	Range	Sec	QQ	Q	Subdivision	Project Area	Division	Acres
-----------	------	-------	-----	----	---	-------------	--------------	----------	-------

2048943	27N	08W	01	NE	NE		Traverse City Forest Management Unit	FRD	31.6995
---------	-----	-----	----	----	----	--	--------------------------------------	-----	---------

**LERC Comments:**

**Description:** All that part of the following lying West of the centerline of Valley Road NW: NE1/4 of NE1/4 ex comm at NE cor of N1/2 NE1/4 running th S 10 rds, W 16 rds N 10 rds E 16 rds to beg.

1097649	27N	08W	01	SW	SE		Traverse City Forest Management Unit	FRD	2.49956
---------	-----	-----	----	----	----	--	--------------------------------------	-----	---------

**LERC Comments:**

**Description:** S'ly 330 feet of E'ly 330 feet of SW1/4 SE1/4

1097648	27N	08W	01	SE	SE		Traverse City Forest Management Unit	FRD	15.8446
---------	-----	-----	----	----	----	--	--------------------------------------	-----	---------

**LERC Comments:**

**Description:** SE1/4 SE1/4 except that portion which lies W'ly of Valley Road and N'ly of the S'ly 330 feet thereof

2048944	27N	08W	01	NE	NE		Traverse City Forest Management Unit	FRD	12.4072
---------	-----	-----	----	----	----	--	--------------------------------------	-----	---------

**LERC Comments:**

**Description:** All that part of the following lying East of the centerline of Valley Road NW: NE1/4 of NE1/4 ex comm at NE cor of N1/2 NE1/4 running th S 10 rds, W 16 rds N 10 rds E 16 rds to beg.

52059	27N	08W	02	SE	SE		Traverse City Forest Management Unit	FRD	27.9425
-------	-----	-----	----	----	----	--	--------------------------------------	-----	---------

**LERC Comments:**

**Description:** SE1/4 SE1/4 exc. beg at S 1/4 cor of sec. N 89d 49' 13" E 1224.61 ft, N 64d 25' 04" to E 1/8 ln and pob, N 64d 25' 04" E 1491.78 ft to E ln of sec. N 0d 36'45" W alg sec. ln 367.77 ft, S 64d 25' 04" W 1464.24 ft to E 1/8 ln, S alg sd 1/8 ln to pob.

52854	28N	05W	20	SE	SE		Traverse City Forest Management Unit	FRD	1.88222
-------	-----	-----	----	----	----	--	--------------------------------------	-----	---------

**LERC Comments:**

**Description:** W 320 ft of E 655.88 ft of S 660 ft of Govt lot 5 lyg N of c/l of Co. Rd.

52853	28N	05W	20	SE	SE		Traverse City Forest Management Unit	FRD	17.1258
-------	-----	-----	----	----	----	--	--------------------------------------	-----	---------

**LERC Comments:**

**Description:** N 40 rods of S 80 rods of Gov Lot 5 exc E 105 ft of N 40 of S 80 rods of Govt Lot 5

Retain							Kalkaska County	Parcel Count: 213	Acreage: 2,959
Parcel ID	Town	Range	Sec	QQ	Q	Subdivision	Project Area	Division	Acres
52855	28N	05W	20	NW	SE		Traverse City Forest Management Unit	FRD	4.99524
<b>LERC Comments:</b> <b>Description:</b> S 10 rods of Lot 4									
52921	28N	05W	27	SE	NW		Traverse City Forest Management Unit	FRD	39.9832
<b>LERC Comments:</b> <b>Description:</b> SE1/4 NW1/4									
53089	28N	06W	07	NW	NE		Traverse City Forest Management Unit	FRD	20.3473
<b>LERC Comments:</b> <b>Description:</b> E1/2 NW1/4 NE1/4									
53148	28N	06W	18	SE	NE		Traverse City Forest Management Unit	FRD	40.1620
<b>LERC Comments:</b> <b>Description:</b> SE1/4 NE1/4									
53146	28N	06W	18	NW	NE		Traverse City Forest Management Unit	FRD	40.0955
<b>LERC Comments:</b> <b>Description:</b> NW1/4 NE1/4									
53145	28N	06W	18	NE	NE		Traverse City Forest Management Unit	FRD	40.1642
<b>LERC Comments:</b> <b>Description:</b> NE1/4 NE1/4									
53147	28N	06W	18	SW	NE		Traverse City Forest Management Unit	FRD	40.0869
<b>LERC Comments:</b> <b>Description:</b> SW1/4 NE1/4									



Retain						Kalkaska County	Parcel Count: 213	Acreage: 2,959	
Parcel ID	Town	Range	Sec	QQ	Q	Subdivision	Project Area	Division	Acres
53151	28N	06W	18	SW	NW		Traverse City Forest Management Unit	FRD	33.7059
<b>LERC Comments:</b>									
<b>Description:</b>	SW1/4 NW1/4 exc. com at N 1/4 cor sd sec.th N 00d01'35" E alg W sec. ln 584.76 ft to pob, N 00d01'35" E alg sec. ln 511.35 ft, N 40d13'07" E 290.75 ft to N 1/8 ln,N 88d51'06" E alg N 1/8 ln 439.71 ft,S 40d13'07" W 971.96 ft to pob.								
1106987	28N	06W	25	SW	NE		Traverse City Forest Management Unit	FRD	0.287
<b>LERC Comments:</b>									
<b>Description:</b>	That part of the east 1/2 of section 25 described as commencing at the east 1/4 corner of said section, thence S 89d 54m 00s W along the East and West 1/4 line of said section 1,314.98 feet to the East 1/8 line of said section, Thence N 02d12m 12s E along said 1/8 line, 865.27 feet, thence S 89d 54m 00s W 311.40 feet to the Point of Beginning, thence along a shoreline traverse the following 13courses: S 89d 39m 53s W 26.48 feet, S 08d 37m 53s E 58.23 feet, S 22d 51m 45sE58.72 feet, S 33d 35m 10s E 58.73 feet, S 11d 26m 32s E 79.24 feet, S 02d 38m57s E 99.01 feet, N 23d 38m 28s E 46.30 feet, N 02d 01m 29s W								
53319	28N	07W	13	SW	SE		Traverse City Forest Management Unit	FRD	29.9000
<b>LERC Comments:</b>									
<b>Description:</b>	SW1/4 SE1/4 except commencing at S 1/4 corner of said sec. th S 89d53'40" W along S sec. line 55.46 ft, N 43d58'06" E 136.62 ft and pob, N 40d13'07" E 1588 ft to S 1/8 line, W along said 1/8 line 429 ft, S 40d13'07" W 858.10 ft to N/S 1/4 line, S along said 1/4 line 495 ft to pob								
53313	28N	07W	13	NE	SE		Traverse City Forest Management Unit	FRD	31.9139
<b>LERC Comments:</b>									
<b>Description:</b>	NE1/4 SE1/4 except commencing at S 1/4 corner of said sec. th S 89d53'40" W along S sec. ln 55.46 ft, N 43d58'06" E 136.62 ft, N 40d13'07" E 2083.80 ft to E 1/8 ln, N 40d13'07" E 1188 ft to E/W 1/4 ln, W along said 1/4 ln 429 ft, S 40d13'07" W 495 ft to E 1/8 ln, S along S 1/8 ln 495 ft to pob								
53320	28N	07W	13	SE	SE		Traverse City Forest Management Unit	FRD	19.9616
<b>LERC Comments:</b>									
<b>Description:</b>	W1/2 SE1/4 SE1/4								
53389	28N	07W	19	NW	NW		Traverse City Forest Management Unit	FRD	18.9421
<b>LERC Comments:</b>									
<b>Description:</b>	NW1/4 NW1/4								
53390	28N	07W	19	SW	NW		Traverse City Forest Management Unit	FRD	18.7135
<b>LERC Comments:</b>									
<b>Description:</b>	SW1/4 NW1/4								

Retain						Kalkaska County	Parcel Count: 213	Acreage: 2,959	
Parcel ID	Town	Range	Sec	QQ	Q	Subdivision	Project Area	Division	Acres
53391	28N	07W	19	SE	NW		Traverse City Forest Management Unit	FRD	39.7252
<b>LERC Comments:</b> <b>Description:</b> SE1/4 NW1/4									
53388	28N	07W	19	NE	NW		Traverse City Forest Management Unit	FRD	39.7298
<b>LERC Comments:</b> <b>Description:</b> NE1/4 NW1/4									
53513	28N	07W	26	NW	SW		Traverse City Forest Management Unit	FRD	8.85545
<b>LERC Comments:</b> <b>Description:</b> NW1/4 NW1/4 SW1/4 except beginning at W 1/4 corner of said sec. th S 00d22'42" W along W sec. line 302.39 ft, N 43d54'50" E 419.84 ft to E/W 1/4 ln, S 89d59'13" W along E/W 1/4 line 289.19 ft to point of beginning									
53547	28N	07W	27	NE	SE		Traverse City Forest Management Unit	FRD	11.8262
<b>LERC Comments:</b> <b>Description:</b> N1/2 NE1/4 SE1/4 except commencing at E 1/4 corner of said section th S 00d19'42" W along E section line 302.39 feet, S 43d51'50" W 462 feet, S 89d58'27" W 742.50 feet, N 65d30'42" E 564.46 feet, N 43d51'50" to E/W 1/4 line, N 89d57'41" along E/W 1/4 line 168.94 feet to pob									
53539	28N	07W	27	SE	SW		Traverse City Forest Management Unit	FRD	14.4197
<b>LERC Comments:</b> <b>Description:</b> All that part of SE1/4 SW1/4 lying W of PC RR exc com at SW cor sd sec. th N 00d22'35" E alg W sec. ln 65.90 ft, N 65d30'42" E 1452 ft to W 1/8 ln and pob, N 65d30'42" E 735.58 ft, S 330 ft, S 65d30'42" W 726 ft to W 1/8 ln, N alg sd 1/8 ln 330 ft to pob.									
2048947	28N	07W	27	SW	SW		Traverse City Forest Management Unit	FRD	30.5454
<b>LERC Comments:</b> <b>Description:</b> That part of SW1/4 of SW1/4 lying East of the centerline of US-131 EXCEPT com at SW cor sd sec. th N 00d22'35" E alg W sec. ln 65.90 ft, N 65d30'42" E 1452 ft to W 1/8 ln, S alg sd 1/8 ln 330 ft, S 65d30'42" W 753.27 ft to S sec. ln, W alg S sec. ln651.52 ft to pob.									
2048949	28N	07W	27	NW	SW		Traverse City Forest Management Unit	FRD	6.36894
<b>LERC Comments:</b> <b>Description:</b> W1/2 of NW1/4 of SW1/4 lying East of the centerline of US-131, EXCEPT That part of the N'ly 676.50 feet of W½ of NW¼ of SW¼ lying SE'ly of SE'ly Right of Way of US-131									

Retain						Kalkaska County	Parcel Count: 213	Acreage: 2,959	
Parcel ID	Town	Range	Sec	QQ	Q	Subdivision	Project Area	Division	Acres
53557	28N	07W	28	SW	SW		Traverse City Forest Management Unit	FRD	39.6487
<b>LERC Comments:</b> <b>Description:</b> SW1/4 SW1/4									
53556	28N	07W	28	NW	SW		Traverse City Forest Management Unit	FRD	39.7428
<b>LERC Comments:</b> <b>Description:</b> NW1/4 SW1/4									
53569	28N	07W	33	NW	NW		Traverse City Forest Management Unit	FRD	39.5826
<b>LERC Comments:</b> <b>Description:</b> NW1/4 NW1/4									
53574	28N	07W	33	SW	SW		Traverse City Forest Management Unit	FRD	39.9438
<b>LERC Comments:</b> <b>Description:</b> SW1/4 SW1/4									
53572	28N	07W	33	SE	NW		Traverse City Forest Management Unit	FRD	5.70478
<b>LERC Comments:</b> <b>Description:</b> SE1/4 NW1/4 exc. com at W 1/4 cor sd sec. th N 0d30'42" E alg W sec. ln 239.24 ft, N 65d30'42" E 1459.07 ft to W 1/8 ln and pob, N 65d30'42" E 1090.92 ft to N 1/8 ln, S 89d20'03" E alg N 1/8 ln 333.23ft to N/ S 1/4 ln, S 0d30'03" W alg N/S 1/4 ln 207.79 ft, S 65d30'42" W 1458.72 ft to W 1/8 ln, N 0d31'23" E alg W 1/8 ln 364.15 ft to pob.									
53591	28N	07W	35	NW	NE		Traverse City Forest Management Unit	FRD	9.80075
<b>LERC Comments:</b> <b>Description:</b> NW1/4 NW1/4 NE1/4									
53595	28N	07W	35	NE	NW		Traverse City Forest Management Unit	FRD	9.39815
<b>LERC Comments:</b> <b>Description:</b> NE1/4 NE1/4 NW1/4 excepting and reserving a strip of land 1 rod wide along E line for highway									

Retain						Kalkaska County	Parcel Count: 213	Acreage: 2,959	
Parcel ID	Town	Range	Sec	QQ	Q	Subdivision	Project Area	Division	Acres
53592	28N	07W	35	NW	NE		Traverse City Forest Management Unit	FRD	18.3576
<b>LERC Comments:</b> <b>Description:</b> S1/2 NW1/4 NE1/4 except and reserving a strip of land 1 rod wide along W, S and E lines thereof for highway purposes									
53709	28N	08W	18	SW	SE			FRD	1.54719
<b>LERC Comments:</b> <b>Description:</b> lot 5									
53711	28N	08W	19	NE	NE			FRD	0.40795
<b>LERC Comments:</b> <b>Description:</b> Govt Lot 2									
53712	28N	08W	19	NE	NW			FRD	0.03598
<b>LERC Comments:</b> <b>Description:</b> Govt Lot 1									
53721	28N	08W	21	NE	NW		Traverse City Forest Management Unit	FRD	3.03448
<b>LERC Comments:</b> <b>Description:</b> Former C & O RR r/w corridor 100 ft in width across NE1/4 NW1/4									
53786	28N	08W	31	NW	SW			FRD	2.98137
<b>LERC Comments:</b> <b>Description:</b> Former C & O RR r/w corridor 100 ft in width across NW1/4 SW1/4									
53787	28N	08W	31	SE	SW			FRD	1.30737
<b>LERC Comments:</b> <b>Description:</b> Former C & O RR r/w corridor 100 ft in width across SE1/4 SW1/4									

## Retain

### Kalkaska County

Parcel Count: 213

Acreage: 2,959

Parcel ID	Town	Range	Sec	QQ	Q	Subdivision	Project Area	Division	Acres
53788	28N	08W	31	NE	SE		Traverse City Forest Management Unit	PRD	1.86682

**LERC Comments:**

**Description:** Former C&O RR r/w corridor 100 ft in width across NE1/4 SE1/4

53789	28N	08W	31	NW	SE			FRD	3.55566
-------	-----	-----	----	----	----	--	--	-----	---------

**LERC Comments:**

**Description:** Former C & O RR r/w corridor 100 ft with across NW1/4 SE1/4

53784	28N	08W	31	SE	NE		Traverse City Forest Management Unit	FRD	3.99614
-------	-----	-----	----	----	----	--	--------------------------------------	-----	---------

**LERC Comments:**

**Description:** Former C & O RR r/w corridor 150 ft on N side and 100 ft on S side across SE1/4 NE1/4

# Alternate Conservation Owner

Kalkaska County

Parcel Count: 1

Acreage: 19.8

Parcel ID	Town	Range	Sec	QQ	Q	Subdivision	Project Area	Division	Acres
53670	28N	08W	10	SW	SW			PRD	19.8084

**LERC Comments:**

**Description:** E1/2 SW1/4 SW1/4

Dispose						Kalkaska County	Parcel Count: 9	Acreage: 25	
Parcel ID	Town	Range	Sec	QQ	Q	Subdivision	Project Area	Division	Acres
371435						Assessor's Plat of Just-A-Mere Village		FRD	0.38901
<b>LERC Comments:</b>									
<b>Description:</b> Lot 12									
53509	28N	07W	26	NE	NW			FRD	4.1859
<b>LERC Comments:</b>									
<b>Description:</b> SW1/4 of the NE1/4 of the NW1/4, excluding a parcel com at N 1/4 cor sd sec. th S 00d14'20" W alg N/S 1/4 ln 160.89 ft, S 43d54'50" W 962.47 ft to pob, S 43d54'50" W 637.95 ft to N 1/8 ln, S 89d55'27" W alg sd 1/8 ln 221.53 ft to W 1/8 ln, N 00d15'48" E alg sd 1/8 ln 247.24 ft, N 43d54'50" E 567.67 ft, N 89d53'34" E 269.94 ft, S 00d15'09" W 196.82 ft to POB.									
53525	28N	07W	27	NE	SW		Traverse City Forest Management Unit	FRD	0.80036
<b>LERC Comments:</b>									
<b>Description:</b> Com at the SE cor of NE1/4 SW1/4, W 39 rds 3 ft to W line of hwy, th parallel to G.R. & I.RR, N on W line of hwy 32 rods to place of beg., th W 8 rods; N 16 rods; E 8 rods; S 16 rods to beg.									
53526	28N	07W	27	NE	SW		Traverse City Forest Management Unit	FRD	0.70907
<b>LERC Comments:</b>									
<b>Description:</b> Com at SE cor of NE1/4 of SW1/4, thence W from said cor 39 rods 3 ft to W side of hwy, thence parallel to GR&I RR N on W line of hwy 18 rods as a place of beg, W 8 rods, N at equal distance from hwy 14 rods, E 8 rods, S 14 rods to beginning.									
53527	28N	07W	27	NE	SW		Traverse City Forest Management Unit	FRD	1.99266
<b>LERC Comments:</b>									
<b>Description:</b> Com at SE cor of NE1/4 of SW1/4, th W 39 rods 3 ft to W line of hwy as place of beg, th W 26 2/3 rods, N 12 rods, E26 2/3 rods to W line of hwy, S along hwy 12 rods to beginning									
53528	28N	07W	27	NE	SW		Traverse City Forest Management Unit	FRD	0.29549
<b>LERC Comments:</b>									
<b>Description:</b> Parcel com at SE cor of NE1/4 of SW1/4, th W from said cor 39 rods 3 ft to W side of hwy, running parallel to G.R. & I.R.R. N on W side of Hwy 12 rds as a beg, th W 8 rds, N at equal distance from hwy 6 rds, E 8 rds, S 6 rds to beg									
2048950	28N	07W	27	NW	SW		Traverse City Forest Management Unit	FRD	12.0211
<b>LERC Comments:</b> Retain until timber contract has closed.									
<b>Description:</b> W1/2 of NW1/4 of SW1/4 lying West of the centerline of US-131, EXCEPT com at NW cor of NW1/4 of NW1/4 of SW1/4 running th E 165 ft, S 330 ft, W 165 ft, N 330 ft to pob									

Dispose							Kalkaska County	Parcel Count: 9	Acreage: 25
Parcel ID	Town	Range	Sec	QQ	Q	Subdivision	Project Area	Division	Acres
2049092	28N	07W	27	SE	SW		Traverse City Forest Management Unit	FRD	3.10863
<b>LERC Comments:</b>									
<b>Description:</b> SE ¼ of the SW ¼ lying East of the Pennsylvania Railroad and lying Northerly of a parcel described as Beginning at the SW corner of Section 27, thence North 30' 42" East 2,923.17 feet to North-South ¼ line, South 00D 21' 09" West along North-South ¼ line 363.65 feet, South 65D 30' 42" West 2,205.27 feet to South section line, North 89D 59' 14" West along South section line 651.52 feet to POB, except Pennsylvania Railroad right of way, and Part of NE ¼ of SE ¼, Beginning at East ¼ corner of said section, thence South 00D 19' 42" West along East section line 302.39 feet, South 43D 51' 50" West 557.73 feet,									
2048946	28N	07W	27	SW	SW		Traverse City Forest Management Unit	FRD	1.46925
<b>LERC Comments:</b> Do not sell until timber contract is closed.									
<b>Description:</b> That part of the SW1/4 of SW1/4 lying West of the centerline of US-131									



# State Land Review Parcels Report

## Missaukee County

Michigan Department of Natural Resources

Review Decision	Parcel Count	Approximate Acres
Retain	71	2520.4
Alternate Conservation Owner	1	2.2
Exchange	14	547.3
Dispose	8	72.9



04/10/2023

Retain						Missaukee County	Parcel Count: 71	Acreage: 2,520.4	
Parcel ID	Town	Range	Sec	QQ	Q	Subdivision	Project Area	Division	Acres
44000	21N	05W	02	NE	NW		Cadillac Forest Management Unit	FRD	42.9609
<b>LERC Comments:</b> <b>Description:</b> NE1/4 NW1/4									
44002	21N	05W	02	SE	NW		Cadillac Forest Management Unit	FRD	23.4507
<b>LERC Comments:</b> <b>Description:</b> SE1/4 NW1/4 W of State Road									
44063	21N	05W	09	NW	NW		Cadillac Forest Management Unit	FRD	40.4806
<b>LERC Comments:</b> <b>Description:</b> NW1/4 NW1/4									
44473	21N	06W	11	NE	SW			FRD	20.0003
<b>LERC Comments:</b> <b>Description:</b> S1/2 NE1/4 SW1/4									
44573	21N	06W	26	SE	SE		Cadillac Forest Management Unit	FRD	39.4358
<b>LERC Comments:</b> <b>Description:</b> SE1/4 SE1/4									
44570	21N	06W	26	NE	SE		Cadillac Forest Management Unit	FRD	39.1950
<b>LERC Comments:</b> <b>Description:</b> NE1/4 SE1/4									
44586	21N	06W	35	NE	NE		Cadillac Forest Management Unit	FRD	39.1177
<b>LERC Comments:</b> <b>Description:</b> NE1/4 NE1/4									

Retain						Missaukee County	Parcel Count: 71	Acreage: 2,520.4	
Parcel ID	Town	Range	Sec	QQ	Q	Subdivision	Project Area	Division	Acres
44776	22N	05W	05	SW	SE		Grasslands State Game Area	WLD	35.9112
<b>LERC Comments:</b>									
<b>Description:</b> SW1/4 SE1/4 except beg 495 ft N of SW cor of SW1/4 SE1/4, th E 330 ft, th N 495 ft, th W 330 ft to the W boundary of said SW1/4 SE1/4, th S along said W boundary to point of beg.									
44777	22N	05W	05	SE	SE		Grasslands State Game Area	WLD	39.7736
<b>LERC Comments:</b>									
<b>Description:</b> SE1/4 SE1/4									
1002222	22N	05W	08	NW	SE			WLD	23.9379
<b>LERC Comments:</b>									
<b>Description:</b> N1/2 SE1/4 EXC W 450 ft OF N 968 ft & EXC E 1520.31 ft thereof									
1002225	22N	05W	08	NE	SE			WLD	12.3457
<b>LERC Comments:</b>									
<b>Description:</b> East 406.23 feet of North 1/2 of Southeast 1/4									
1002224	22N	05W	08	NE	SE			WLD	27.7869
<b>LERC Comments:</b>									
<b>Description:</b> Part of NE1/4 SE1/4 lying within W 1,114.08 ft of E 1,520.31 ft of N1/2 SE1/4									
1002223	22N	05W	08	NW	SE			WLD	6.04274
<b>LERC Comments:</b>									
<b>Description:</b> Part of NW1/4 SE1/4 lying within W 1,114.08 ft of E 1,520.31 ft of N1/2 SE1/4									
44852	22N	05W	14	SW	SW		Houghton Lake State Wildlife Research Area	FRD	0.53618
<b>LERC Comments:</b>									
<b>Description:</b> Lot 2 (SW1/4 SW1/4 SW of River)									

Retain						Missaukee County	Parcel Count: 71	Acreage: 2,520.4	
Parcel ID	Town	Range	Sec	QQ	Q	Subdivision	Project Area	Division	Acres
44920	22N	05W	23	SW	SW		Houghton Lake State Wildlife Research Area	FRD	0.78661
<b>LERC Comments:</b> <b>Description:</b> Lot 2 (SW1/4 SW1/4 W of River)									
44978	22N	05W	27	NE	NE		Cadillac Forest Management Unit	FRD	1.00572
<b>LERC Comments:</b> <b>Description:</b> 1 square acre in SE corner Lot 8									
45057	22N	05W	35	SW	NW		Cadillac Forest Management Unit	FRD	37.5392
<b>LERC Comments:</b> <b>Description:</b> LOT 3									
45396	22N	08W	18	SE	NE		Cadillac Forest Management Unit	FRD	39.8342
<b>LERC Comments:</b> <b>Description:</b> SE1/4 NE1/4									
45394	22N	08W	18	SW	NE		Cadillac Forest Management Unit	FRD	39.7467
<b>LERC Comments:</b> <b>Description:</b> SW1/4 NE1/4									
1131041	22N	08W	18	NE	SE		Cadillac Forest Management Unit	FRD	38.3476
<b>LERC Comments:</b> <b>Description:</b> The NE 1/4 of SE 1/4 except that part lying S'ly of the centerline of Rosted Road									
45689	23N	05W	13	SE	NW		Cadillac Forest Management Unit	FRD	39.6524
<b>LERC Comments:</b> <b>Description:</b> SE1/4 NW1/4									

Retain						Missaukee County	Parcel Count: 71	Acreage: 2,520.4	
Parcel ID	Town	Range	Sec	QQ	Q	Subdivision	Project Area	Division	Acres
45693	23N	05W	13	SE	SW		Cadillac Forest Management Unit	FRD	39.6061
<b>LERC Comments:</b> <b>Description:</b> SE1/4 SW1/4									
45692	23N	05W	13	SW	SW		Cadillac Forest Management Unit	FRD	39.7009
<b>LERC Comments:</b> <b>Description:</b> SW1/4 SW1/4									
45690	23N	05W	13	NE	SW		Cadillac Forest Management Unit	FRD	39.5539
<b>LERC Comments:</b> <b>Description:</b> NE1/4 SW1/4									
45691	23N	05W	13	NW	SW		Cadillac Forest Management Unit	FRD	39.7089
<b>LERC Comments:</b> <b>Description:</b> NW1/4 SW1/4									
45753	23N	05W	24	NW	NW		Cadillac Forest Management Unit	FRD	39.2534
<b>LERC Comments:</b> <b>Description:</b> NW1/4 NW1/4									
45799	23N	05W	31	NE	NE			FRD	37.7264
<b>LERC Comments:</b> <b>Description:</b> NE1/4 NE1/4									
45800	23N	05W	31	NW	NE			FRD	37.5662
<b>LERC Comments:</b> <b>Description:</b> NW1/4 NE1/4									

Retain						Missaukee County	Parcel Count: 71	Acreage: 2,520.4	
Parcel ID	Town	Range	Sec	QQ	Q	Subdivision	Project Area	Division	Acres
45801	23N	05W	31	SW	NE			FRD	37.5671
<b>LERC Comments:</b> <b>Description:</b> SW1/4 NE1/4									
45803	23N	05W	31	SE	NW		Cadillac Forest Management Unit	FRD	37.4698
<b>LERC Comments:</b> <b>Description:</b> SE1/4 NW1/4									
45945	23N	06W	13	NE	SE		Grasslands State Game Area	WLD	41.1560
<b>LERC Comments:</b> <b>Description:</b> NE1/4 SE1/4									
45946	23N	06W	13	SE	SE		Grasslands State Game Area	WLD	40.9398
<b>LERC Comments:</b> <b>Description:</b> SE1/4 SE1/4									
46062	23N	07W	02	NW	NW		Cadillac Forest Management Unit	FRD	30.7259
<b>LERC Comments:</b> <b>Description:</b> NW1/4 NW1/4									
46065	23N	07W	03	NE	SE		Cadillac Forest Management Unit	FRD	40.0702
<b>LERC Comments:</b> <b>Description:</b> NE1/4 SE1/4									
1117520	23N	07W	07	NE	NW		Cadillac Forest Management Unit	FRD	36.5879
<b>LERC Comments:</b> <b>Description:</b> The NENW except the W'ly 165 ft thereof.									

Retain						Missaukee County	Parcel Count: 71	Acreage: 2,520.4	
Parcel ID	Town	Range	Sec	QQ	Q	Subdivision	Project Area	Division	Acres
46131	23N	07W	09	NW	SW		Cadillac Forest Management Unit	FRD	40.4151
<b>LERC Comments:</b> <b>Description:</b> NW1/4 SW1/4									
46132	23N	07W	09	SW	SW		Cadillac Forest Management Unit	FRD	40.4624
<b>LERC Comments:</b> <b>Description:</b> SW1/4 SW1/4									
46133	23N	07W	09	SE	SW		Cadillac Forest Management Unit	FRD	40.4257
<b>LERC Comments:</b> <b>Description:</b> SE1/4 SW1/4									
46185	23N	07W	15	NW	NE		Cadillac Forest Management Unit	FRD	40.2571
<b>LERC Comments:</b> <b>Description:</b> NW1/4 NE1/4									
46184	23N	07W	15	NE	NE		Cadillac Forest Management Unit	FRD	40.2143
<b>LERC Comments:</b> <b>Description:</b> NE1/4 NE1/4									
46192	23N	07W	15	SE	SE		Cadillac Forest Management Unit	FRD	40.1077
<b>LERC Comments:</b> <b>Description:</b> SE1/4 SE1/4									
46211	23N	07W	17	SW	SE		Cadillac Forest Management Unit	FRD	40.6320
<b>LERC Comments:</b> <b>Description:</b> SW1/4 SE1/4									

Retain						Missaukee County	Parcel Count: 71	Acreage: 2,520.4	
Parcel ID	Town	Range	Sec	QQ	Q	Subdivision	Project Area	Division	Acres
46212	23N	07W	17	SE	SE		Cadillac Forest Management Unit	FRD	40.4338
<b>LERC Comments:</b> <b>Description:</b> SE1/4 SE1/4									
46231	23N	07W	19	SE	NE		Cadillac Forest Management Unit	FRD	40.7382
<b>LERC Comments:</b> <b>Description:</b> SE1/4 NE1/4									
46237	23N	07W	19	NE	SE		Cadillac Forest Management Unit	FRD	40.6986
<b>LERC Comments:</b> <b>Description:</b> NE1/4 SE1/4									
46232	23N	07W	19	NE	NW		Cadillac Forest Management Unit	FRD	39.3597
<b>LERC Comments:</b> <b>Description:</b> NE1/4 NW1/4									
46224	23N	07W	19	NE	NE		Cadillac Forest Management Unit	FRD	40.6074
<b>LERC Comments:</b> <b>Description:</b> NE1/4 NE1/4									
46225	23N	07W	19	NW	NE		Cadillac Forest Management Unit	FRD	39.9393
<b>LERC Comments:</b> <b>Description:</b> NW1/4 NE1/4									
46239	23N	07W	20	NW	NE		Cadillac Forest Management Unit	FRD	41.5262
<b>LERC Comments:</b> <b>Description:</b> NW1/4 NE1/4									



Retain							Missaukee County	Parcel Count: 71	Acreage: 2,520.4
Parcel ID	Town	Range	Sec	QQ	Q	Subdivision	Project Area	Division	Acres
46247	23N	07W	20	NW	SW		Cadillac Forest Management Unit	FRD	40.8172
<b>LERC Comments:</b> <b>Description:</b> NW1/4 SW1/4									
46246	23N	07W	20	NE	SW		Cadillac Forest Management Unit	FRD	41.1272
<b>LERC Comments:</b> <b>Description:</b> NE1/4 SW1/4									
46242	23N	07W	20	NE	NW		Cadillac Forest Management Unit	FRD	41.4816
<b>LERC Comments:</b> <b>Description:</b> NE1/4 NW1/4									
46243	23N	07W	20	NW	NW		Cadillac Forest Management Unit	FRD	41.3464
<b>LERC Comments:</b> <b>Description:</b> NW1/4 NW1/4									
46238	23N	07W	20	NE	NE		Cadillac Forest Management Unit	FRD	41.6476
<b>LERC Comments:</b> <b>Description:</b> NE1/4 NE1/4									
46251	23N	07W	22	NW	NE		Cadillac Forest Management Unit	FRD	40.2179
<b>LERC Comments:</b> <b>Description:</b> NW1/4 NE1/4									
46255	23N	07W	22	SE	NW		Cadillac Forest Management Unit	FRD	40.3186
<b>LERC Comments:</b> <b>Description:</b> SE1/4 NW1/4									

Retain						Missaukee County	Parcel Count: 71	Acreage: 2,520.4	
Parcel ID	Town	Range	Sec	QQ	Q	Subdivision	Project Area	Division	Acres
46252	23N	07W	22	SE	NE		Cadillac Forest Management Unit	FRD	40.1756
<b>LERC Comments:</b> <b>Description:</b> SE1/4 NE1/4									
46254	23N	07W	22	SW	NW		Cadillac Forest Management Unit	FRD	40.3884
<b>LERC Comments:</b> <b>Description:</b> SW1/4 NW1/4									
46257	23N	07W	22	NW	SW		Cadillac Forest Management Unit	FRD	40.3213
<b>LERC Comments:</b> <b>Description:</b> NW1/4 SW1/4									
46256	23N	07W	22	NE	SW		Cadillac Forest Management Unit	FRD	40.2921
<b>LERC Comments:</b> <b>Description:</b> NE1/4 SW1/4									
46273	23N	07W	23	SW	SW		Cadillac Forest Management Unit	FRD	39.5470
<b>LERC Comments:</b> <b>Description:</b> SW1/4 SW1/4									
46272	23N	07W	23	NW	SW		Cadillac Forest Management Unit	FRD	39.4747
<b>LERC Comments:</b> <b>Description:</b> NW1/4 SW1/4									
46500	23N	08W	26	SW	SW		Cadillac Forest Management Unit	FRD	2.04638
<b>LERC Comments:</b> <b>Description:</b> LOT 6									

Retain						Missaukee County	Parcel Count: 71	Acreage: 2,520.4	
Parcel ID	Town	Range	Sec	QQ	Q	Subdivision	Project Area	Division	Acres
46848	24N	05W	19	NW	NE		Cadillac Forest Management Unit	FRD	40.1743
<b>LERC Comments:</b> <b>Description:</b> NW1/4 NE1/4									
47408	24N	07W	05	SE	NE		Cadillac Forest Management Unit	FRD	39.9306
<b>LERC Comments:</b> <b>Description:</b> SE1/4 NE1/4									
47706	24N	07W	35	NE	SW		Cadillac Forest Management Unit	FRD	39.9661
<b>LERC Comments:</b> <b>Description:</b> NE1/4 SW1/4									
47710	24N	07W	35	NW	SE		Cadillac Forest Management Unit	FRD	39.9823
<b>LERC Comments:</b> <b>Description:</b> NW1/4 SE1/4									
47709	24N	07W	35	NE	SE		Cadillac Forest Management Unit	FRD	39.9984
<b>LERC Comments:</b> <b>Description:</b> NE1/4 SE1/4									
47715	24N	07W	36	NE	SW		Cadillac Forest Management Unit	FRD	19.9560
<b>LERC Comments:</b> <b>Description:</b> W1/2 W1/2 E1/2 SW1/4									
47717	24N	07W	36	SW	SW		Cadillac Forest Management Unit	FRD	39.9247
<b>LERC Comments:</b> <b>Description:</b> SW1/4 SW1/4									

**Retain**

**Missaukee County**

Parcel Count: 71

Acreage: 2,520.4

Parcel ID	Town	Range	Sec	QQ	Q	Subdivision	Project Area	Division	Acres
47716	24N	07W	36	NW	SW		Cadillac Forest Management Unit	FRD	39.8852

**LERC Comments:**  
**Description:** NW1/4 SW1/4

# Alternate Conservation Owner

Missaukee County

Parcel Count: 1

Acreage: 2.2

Parcel ID	Town	Range	Sec	QQ	Q	Subdivision	Project Area	Division	Acres
44993	22N	05W	27	NE	SE			FRD	2.21893

**LERC Comments:**

**Description:** Lot 5 (NE SE)

Exchange						Missaukee County	Parcel Count: 14	Acreage: 547.3	
Parcel ID	Town	Range	Sec	QQ	Q	Subdivision	Project Area	Division	Acres
45179	22N	06W	24	NW	SW		Cadillac Forest Management Unit	FRD	39.7449
<b>LERC Comments:</b> <b>Description:</b> NW1/4 SW1/4									
45785	23N	05W	27	NW	NE		Cadillac Forest Management Unit	FRD	38.7034
<b>LERC Comments:</b> <b>Description:</b> NW1/4 NE1/4									
45787	23N	05W	27	SE	NW		Cadillac Forest Management Unit	FRD	38.8041
<b>LERC Comments:</b> <b>Description:</b> SE1/4 NW1/4									
45786	23N	05W	27	SW	NW		Cadillac Forest Management Unit	FRD	38.8950
<b>LERC Comments:</b> <b>Description:</b> SW1/4 NW1/4									
45790	23N	05W	28	SW	NE		Cadillac Forest Management Unit	FRD	39.0584
<b>LERC Comments:</b> <b>Description:</b> SW1/4 NE1/4									
45791	23N	05W	28	SW	NW		Cadillac Forest Management Unit	FRD	39.3488
<b>LERC Comments:</b> <b>Description:</b> SW1/4 NW1/4									
45788	23N	05W	28	NE	NE		Cadillac Forest Management Unit	FRD	38.9177
<b>LERC Comments:</b> <b>Description:</b> NE1/4 NE1/4									

Exchange						Missaukee County	Parcel Count: 14	Acreage: 547.3	
Parcel ID	Town	Range	Sec	QQ	Q	Subdivision	Project Area	Division	Acres
45789	23N	05W	28	NW	NE		Cadillac Forest Management Unit	FRD	38.9342
<b>LERC Comments:</b> <b>Description:</b> NW1/4 NE1/4									
45792	23N	05W	28	NE	SW		Cadillac Forest Management Unit	FRD	38.5811
<b>LERC Comments:</b> <b>Description:</b> NE1/4 SW1/4									
45795	23N	05W	29	NE	SE		Cadillac Forest Management Unit	FRD	38.3881
<b>LERC Comments:</b> <b>Description:</b> NE1/4 SE1/4									
45797	23N	05W	29	SE	SE		Cadillac Forest Management Unit	FRD	38.6080
<b>LERC Comments:</b> <b>Description:</b> SE1/4 SE1/4									
46033	23N	06W	29	SW	NW		Cadillac Forest Management Unit	FRD	39.9257
<b>LERC Comments:</b> <b>Description:</b> SW1/4 NW1/4									
46054	23N	07W	01	SE	NE		Cadillac Forest Management Unit	FRD	40.1931
<b>LERC Comments:</b> <b>Description:</b> SE1/4 NE1/4									
46058	23N	07W	01	SE	SW		Cadillac Forest Management Unit	FRD	39.2283
<b>LERC Comments:</b> <b>Description:</b> SE1/4 SW1/4									

Dispose						Missaukee County	Parcel Count: 8	Acreage: 72.9	
Parcel ID	Town	Range	Sec	QQ	Q	Subdivision	Project Area	Division	Acres
1050589	21N	07W	06	NW	SW			PRD	2.63849
<b>LERC Comments:</b>									
<b>Description:</b> That part of N1/2 of NW1/4 of SW1/4 lying S of Clam River									
44995	22N	05W	27	NE	SE			FRD	0.56063
<b>LERC Comments:</b>									
<b>Description:</b> Lot 4 (NE SE)									
44998	22N	05W	27	SE	SE			FRD	0.84487
<b>LERC Comments:</b>									
<b>Description:</b> Lot 2 (SE SE)									
45061	22N	05W	35	NW	SW		Cadillac Forest Management Unit	FRD	0.13032
<b>LERC Comments:</b>									
<b>Description:</b> Lot 2									
46150	23N	07W	11	NE	NW			FRD	0.49997
<b>LERC Comments:</b>									
<b>Description:</b> Commencing at 1/4 post on center line N side of section, S on 1/4 line 20 rds, W 4 rds N 20 rds, E 4 rds to beg, Sec. 11 (NE NW)									
46529	23N	08W	29	SE	NW			FRD	0.99560
<b>LERC Comments:</b>									
<b>Description:</b> Parcel beginning 13 rods West and 30 rods North of center of Section, thence West 16 rods, South 10 rods, East 16 rods, N 10 rods to beginning									
46572	23N	08W	34	NE	SE		Cadillac Forest Management Unit	FRD	28.9133
<b>LERC Comments:</b>									
<b>Description:</b> Lot 4									



# Dispose

Missaukee County

Parcel Count: 8

Acreage: 72.9

Parcel ID	Town	Range	Sec	QQ	Q	Subdivision	Project Area	Division	Acres
47407	24N	07W	05	NW	NE		Cadillac Forest Management Unit	FRD	38.2695
<b>LERC Comments:</b>									
<b>Description:</b> NW1/4 NE1/4									

# State Land Review Parcels Report

## Muskegon County

Michigan Department of Natural Resources

Review Decision	Parcel Count	Approximate Acres
Retain	29	531.3
Alternate Conservation Owner	0	0
Exchange	0	0
Dispose	20	2.8



04/10/2023

Retain						Muskegon County	Parcel Count: 29	Acreage: 531.3	
Parcel ID	Town	Range	Sec	QQ	Q	Subdivision	Project Area	Division	Acres
73570	10N	15W	07	SW	SE		Muskegon State Game Area	WLD	26.6889
<b>LERC Comments:</b>									
<b>Description:</b> SW1/4 SE1/4 exc the North 12 rods thereof, and also exc the South 200 feet thereof, but including, however, and easement for purposes of ing. and egress over and across that portion desc as com at theSE cor of W1/2 SE1/4 sd Sec. 7, th W 700 ft alg the S ln to the place of beg, th continue W 66 ft alg sd S line, th N at right angles 200 ft, th E at right 66 ft,th S 200 ft to pt of beg, also including appurtenant right to cross adn re-cross the N 12 rods as recited in instrument recorded in Liber 573, page 31, Muskegon Co Records.									
73571	10N	15W	07	SW	SE		Muskegon State Game Area	WLD	0.30236
<b>LERC Comments:</b>									
<b>Description:</b> W 66 ft of E 766 ft of S 200 ft of SW1/4 of SE1/4, to be used for road.									
73562	10N	15W	07	SW	SW		Muskegon State Game Area	WLD	0.51709
<b>LERC Comments:</b>									
<b>Description:</b> W 2 rods of SW1/4 SW1/4 lying S of S line of Consumers Power right of way, said South line commencing at a point 42 rods S of NW corner of SW1/4 SW1/4									
1000252	10N	15W	07	SW	SE		Muskegon State Game Area	WLD	0.48625
<b>LERC Comments:</b>									
<b>Description:</b> Commencing on south line 450 ft. east of S l/4 post of Sec. 7 for a POB, thcontinue East 106.18 ft. to a point 766 ft. west of SE corner of W l/2 of SE l/4th North 200 ft, th West at right angles 106.18 ft, th South at right angles 200ft to the POB. ALSO commencing on the south line 600 ft. west of SE corner ofW l/4 of SE l/4 of Sec. 7, th West 100 ft., th North at right angles to southline of Sec. 7 200 ft., th East at right angles 100 ft, th South 200 ft to POB.									
73586	10N	15W	08	SW	SW		Muskegon State Game Area	WLD	32.1499
<b>LERC Comments:</b>									
<b>Description:</b> SW1/4 SW1/4 except N 12 rds									
73823	10N	16W	06	NE	NE			PRD	10.1259
<b>LERC Comments:</b>									
<b>Description:</b> W1/2 E1/2 Gov't Lot 2 of NE1/4 ex P.M. R.R. ex commencing 240 ft South of NE cor of W1/2 of E1/2 Gov't Lot 2 of NE1/4 th West 600 ft, th South 300 ft, th East 600 ft, th North 300 ft to place of be ginning, ex commencing at Southeast cor Gov't Lot 2, th South 89d01' West along South line said Gov't Lot 2 623.7 ft for point of beginning, th North 00d20' West 520 ft, th South 89d01' West to East line of C & O RR right of way, th Southerly along East line of said RR right of way to South line of Gov't Lot 2, th Norht 89d01' East 285 ft m/ltopoint of beginning.									
73827	10N	16W	06	SE	NE			PRD	3.42141
<b>LERC Comments:</b>									
<b>Description:</b> Com 240 ft S of NE cor of W1/2 E1/2 Govt Lot 2 in NE1/4 EXC P.M. R.R. R/W th W 600 ft th S 300 ft th E 600 ft th N 300 ft to pl of beg.									

Retain						Muskegon County	Parcel Count: 29	Acreage: 531.3	
Parcel ID	Town	Range	Sec	QQ	Q	Subdivision	Project Area	Division	Acres
1123861	10N	16W	08	NW	NW			PRD	16.3940
<b>LERC Comments:</b>									
<b>Description:</b> That part of SW1/4 NW1/4 & NW1/4 NW1/4 lying N of M-120 Holton Rd & E of PMRR r/w desc as; Com at NE cor SW1/4 NW1/4 Sec 8 th W alg N ln sd SW1/4 NW1/4 292.22 ft to W r/w ln Holton Rd th SW'ly alg sd W r/w 481.92 ft to E'ly ln PMRR r/w for pob th NW'ly alg sd RR r/w 1368.46 ft th E 982 ft to E ln NW1/4 NW1/4 th S to a pt on W ln Holton Rd a dist of 705 ft m/l th S 47d 23m W alg sd W ln of Holton Rd to pob exc: com at N1/4 cor sd Sec 8 th W alg N ln 98.95 ft to c/l Holton Rd th S 47d 45m W 1050.8 ft th N 42d 15m W 33 ft to NW'ly ln Holton Rd th S 47d 45m W 706 ft for pob th W 42d 15m W 107 ft th S 47d									
73833	10N	16W	08	NE	SE		Muskegon State Game Area	WLD	10.1030
<b>LERC Comments:</b>									
<b>Description:</b> E1/2 S1/2 NE1/4 SE1/4									
73835	10N	16W	08	NE	SE		Muskegon State Game Area	WLD	10.3313
<b>LERC Comments:</b>									
<b>Description:</b> NE1/4 NE1/4 SE1/4									
1090904	10N	16W	08	SE	SE			WLD	3.51623
<b>LERC Comments:</b>									
<b>Description:</b> SE 1/4 of SE 1/4									
73836	10N	16W	09	SE	NW		Muskegon State Game Area	WLD	40.1734
<b>LERC Comments:</b>									
<b>Description:</b> SE1/4 NW1/4									
1131580	10N	16W	09	SW	NW			WLD	16.5202
<b>LERC Comments:</b>									
<b>Description:</b> The South 550 feet of the E 1/2 of the West 1/2 of the NW 1/4									
73842	10N	16W	09	NE	SE		Muskegon State Game Area	WLD	30.3129
<b>LERC Comments:</b>									
<b>Description:</b> Govt Lot 5 exc. that part lying within highway r/w (NE1/4 SE1/4)									

Retain						Muskegon County	Parcel Count: 29	Acreage: 531.3	
Parcel ID	Town	Range	Sec	QQ	Q	Subdivision	Project Area	Division	Acres
73845	10N	16W	09	SE	SE		Muskegon State Game Area	WLD	13.2508
<b>LERC Comments:</b> <b>Description:</b> Govt Lot 6 exc. that part lying within highway r/w and exc. S 660 ft. (SE1/4 SE1/4)									
73837	10N	16W	09	NE	SW		Muskegon State Game Area	WLD	39.7366
<b>LERC Comments:</b> <b>Description:</b> LOT 3									
73838	10N	16W	09	NW	SW		Muskegon State Game Area	WLD	40.4008
<b>LERC Comments:</b> <b>Description:</b> NW1/4 SW1/4									
73897	10N	16W	11	SE	SW		Muskegon State Game Area	WLD	9.22237
<b>LERC Comments:</b> <b>Description:</b> Lot 7 except the South 660 feet									
2033787	10N	16W	11	NE	SE		Muskegon State Game Area	WLD	37.6235
<b>LERC Comments:</b> <b>Description:</b> T10N, R16W, Sec. 11: Gov't Lot 5 except the South 660 feet thereof.									
73898	10N	16W	11	NW	SE		Muskegon State Game Area	WLD	25.2632
<b>LERC Comments:</b> <b>Description:</b> Govt Lot 6 exc the S 660 ft thereof, incl. riparian rights appurtenant thereto and together with a 66 ft wide road easement for ingress and egress, in common wi others, over and across The N 66 ft of the S 891 ft of Govt Lots 7 and 8 Sec. 12, T10N,R16W, and the N 66 ft of S 891 ft of Govt Lot 5 of Sec. 11									
1002320	10N	16W	14	NW	NW		Muskegon State Game Area	WLD	20.1156
<b>LERC Comments:</b> <b>Description:</b> West half (1/2) of NW 1/4 of the NW 1/4.									

Retain						Muskegon County	Parcel Count: 29	Acreage: 531.3	
Parcel ID	Town	Range	Sec	QQ	Q	Subdivision	Project Area	Division	Acres
1002321	10N	16W	14	NW	NW		Muskegon State Game Area	WLD	20.1214
<b>LERC Comments:</b> <b>Description:</b> East half (1/2) of the NW 1/4 of NW 1/4.									
73971	10N	16W	16	SE	NE		Muskegon State Game Area	WLD	3.58376
<b>LERC Comments:</b> <b>Description:</b> SE1/4 NE1/4 lying NW'ly of NW'ly r/w line of US-31 Business Route									
73970	10N	16W	16	SW	NE		Muskegon State Game Area	WLD	23.7023
<b>LERC Comments:</b> <b>Description:</b> That part of LOT 2 lying N'ly of the N r/w line of US-31 Business Route									
73972	10N	16W	16	SE	NW		Muskegon State Game Area	WLD	38.2465
<b>LERC Comments:</b> <b>Description:</b> That part of Govt Lot 3 lying N'ly of N r/w line of US-31 Business Route									
73973	10N	16W	16	NE	SW		Muskegon State Game Area	WLD	2.17726
<b>LERC Comments:</b> <b>Description:</b> NE1/4 SW1/4 lying N'ly of N'ly r/w line of US-31 Business Route									
73974	10N	16W	16	NW	SW		Muskegon State Game Area	WLD	14.1608
<b>LERC Comments:</b> <b>Description:</b> That part of LOT 4 lying N'ly of N r/w line of US-31 Business Route									
2047014	11N	15W	25	SE	NW		Muskegon State Game Area	WLD	41.0219
<b>LERC Comments:</b> <b>Description:</b> The South 1/2 of the South 1/2 of the Northwest 1/4 of Section 25, T11N, R15W, Cedar Creek Township, Muskegon County.									

# Retain

## Muskegon County

Parcel Count: 29

Acreage: 531.3

Parcel ID	Town	Range	Sec	QQ	Q	Subdivision	Project Area	Division	Acres
2022645	11N	16W	01	NW	SW			PRD	1.59167

**LERC Comments:**

**Description:** Island in Twin Lakes (CCN 001)

# Dispose

Muskegon County

Parcel Count: 20

Acreage: 2.8

Parcel ID	Town	Range	Sec	QQ	Q	Subdivision	Project Area	Division	Acres
-----------	------	-------	-----	----	---	-------------	--------------	----------	-------

1130411						Lakewood Addition No. 1		WLD	0.11189
<b>LERC Comments:</b>									
<b>Description:</b> Block 51: Lots 45 & 46									

1130409						Lakewood Addition No. 4		WLD	0.11413
<b>LERC Comments:</b>									
<b>Description:</b> Block 29: Lots 38 & 39									

1130410						Lakewood Addition No. 4		WLD	0.11505
<b>LERC Comments:</b>									
<b>Description:</b> Block 13: Lots 11 & 12									

1130407						Lakewood Addition No.6		WLD	0.23238
<b>LERC Comments:</b>									
<b>Description:</b> Block 126: Lots 47 to 50									

1130422						Lakewood Addition No. 7		WLD	0.05451
<b>LERC Comments:</b>									
<b>Description:</b> Block 17: Lot 49									

1130420						Putnam's Addition to Goose Egg Lake Resort		WLD	0.43587
<b>LERC Comments:</b>									
<b>Description:</b> Block 4: Lots 1 to 8									

1130417						Putnam's Second Addition to Goose Egg Lake		WLD	0.17479
<b>LERC Comments:</b>									
<b>Description:</b> Block 12: Lots 36 to 38									



Dispose							Muskegon County	Parcel Count: 20	Acreage: 2.8
Parcel ID	Town	Range	Sec	QQ	Q	Subdivision	Project Area	Division	Acres
1130418						Putnam's Second Addition to Goose Egg Lake		WLD	0.23156
<b>LERC Comments:</b> <b>Description:</b> Block 7: Lots 35, 36 & 37									
435970						Albert's and Holthe Subdn		WLD	0.11034
<b>LERC Comments:</b> <b>Description:</b> Block 6: Lot 8									
1130472						City of Muskegon Revised Plat 1903		WLD	0.09043
<b>LERC Comments:</b> <b>Description:</b> Block 272: S 1/2 Lot 10									
434395						Fairfield Addition		WLD	0.22409
<b>LERC Comments:</b> <b>Description:</b> Lots 89, 90									
434190						Blue Lake Addition to Fruitvale		WLD	0.17254
<b>LERC Comments:</b> <b>Description:</b> Block 411: Lots 8, 9, 10									
434233						Blue Lake Addition to Fruitvale		WLD	0.05388
<b>LERC Comments:</b> <b>Description:</b> Block 496: Lot 19									
434244						Blue Lake Addition to Fruitvale		WLD	0.06312
<b>LERC Comments:</b> <b>Description:</b> Block: 524, LOT 36									

# Dispose

## Muskegon County

Parcel Count: 20

Acreage: 2.8

Parcel ID	Town	Range	Sec	QQ	Q	Subdivision	Project Area	Division	Acres
-----------	------	-------	-----	----	---	-------------	--------------	----------	-------

2034519						Lakewood Addition No. 7		WLD	0.11360
---------	--	--	--	--	--	-------------------------	--	-----	---------

**LERC Comments:**

**Description:** Block 78: Lots 28 & 29

412917						Supervisors Plat of Lake View Addition to Fruitvale		WLD	0.13665
--------	--	--	--	--	--	---	--	-----	---------

**LERC Comments:**

**Description:** Block 3: Lots 55, 56

1129800						Supervisors Plat of Lake View Addition to Fruitvale		WLD	0.13297
---------	--	--	--	--	--	---	--	-----	---------

**LERC Comments:**

**Description:** Lots 5 & 6 Blk 6

406694						Supervisors Plat of Lake View Addition to Fruitvale		WLD	0.13032
--------	--	--	--	--	--	---	--	-----	---------

**LERC Comments:**

**Description:** Block 6: Lots 68 & 69

406652						Supr's. Plat of A.H. Fenner Sub.		PRD	0.00524
--------	--	--	--	--	--	----------------------------------	--	-----	---------

**LERC Comments:**

**Description:** W 3 ft of Lot 15

408466						Subdivision of Blk 53 and part Blk 52		PRD	0.05198
--------	--	--	--	--	--	---------------------------------------	--	-----	---------

**LERC Comments:**

**Description:** Lot 9 exc. Hwy R/way and also that part of Lot 8 desc. as beg. 8.6 feet North of SW cor. of said Lot thence NEly 58.5 feet to North line of said Lot thence Wly 41.28 feet alg. North line of said Lot to NW cor. thence South alg West line of said Lot to POB Blk. 5

# State Land Review Parcels Report

## Osceola County

Michigan Department of Natural Resources

Review Decision	Parcel Count	Approximate Acres
Retain	40	1012.7
Alternate Conservation Owner	1	39.6
Exchange	0	0
Dispose	3	43



04/10/2023

# Retain

## Osceola County

Parcel Count: 40

Acreage: 1,012.7

Parcel ID	Town	Range	Sec	QQ	Q	Subdivision	Project Area	Division	Acres
-----------	------	-------	-----	----	---	-------------	--------------	----------	-------

318449						Wide Waters, SW1/4 Sec. 32,T17N,R9W	Muskegon River Public Water Access Site	PRD	4.40774
<b>LERC Comments:</b>									
<b>Description:</b> LOT 19, 20, 21									

75214	17N	07W	01	NE	NE			FRD	39.5618
<b>LERC Comments:</b>									
<b>Description:</b> NE1/4 NE1/4									

75215	17N	07W	01	SE	NE			FRD	39.2779
<b>LERC Comments:</b>									
<b>Description:</b> SE1/4 NE1/4									

75216	17N	07W	01	NE	SE			FRD	39.3842
<b>LERC Comments:</b>									
<b>Description:</b> NE1/4 SE1/4									

75217	17N	07W	01	SE	SE			FRD	39.4907
<b>LERC Comments:</b>									
<b>Description:</b> SE1/4 SE1/4									

75222	17N	07W	12	NE	NE			FRD	24.2712
<b>LERC Comments:</b>									
<b>Description:</b> All that part of the NE1/4 of NE1/4 lying NE'ly of centerline of U.S. Highway 10.									

75317	17N	08W	18	SW	NW		Cadillac Forest Management Unit	FRD	24.8429
<b>LERC Comments:</b>									
<b>Description:</b> SW1/4 NW1/4									

Retain						Osceola County	Parcel Count: 40	Acreage: 1,012.7	
Parcel ID	Town	Range	Sec	QQ	Q	Subdivision	Project Area	Division	Acres
75318	17N	08W	18	SE	NW		Cadillac Forest Management Unit	FRD	39.5052
<b>LERC Comments:</b> <b>Description:</b> SE1/4 NW1/4									
75384	17N	09W	19	SE	NE			FRD	2.76570
<b>LERC Comments:</b> <b>Description:</b> Part of Govt Lot 1 starting on right bank of Muskegon River 850 links down river from where Sec line between sections 19 & 20 intersects right bank of river as the starting point, running N. 32d W. 400 lks. S. 691/2d W. 800 lks, S 26d E-400 lks. to the bank of Muskegon river, th up river to beginning.									
2022654	17N	09W	32	NW	SE			PRD	0.99824
<b>LERC Comments:</b> <b>Description:</b> Island in Muskegon River (CCN 007)									
2022655	17N	09W	32	NW	SE			PRD	3.59667
<b>LERC Comments:</b> <b>Description:</b> Island in Muskegon River (CCN 010)									
75418	18N	07W	01	SW	SW			FRD	19.8612
<b>LERC Comments:</b> <b>Description:</b> Govt Lot 10									
75413	18N	07W	01	NW	NE			FRD	7.51312
<b>LERC Comments:</b> <b>Description:</b> Govt Lot 2									
2044852	18N	07W	01	NE	NE		Cadillac Forest Management Unit	FRD	5.09136
<b>LERC Comments:</b> <b>Description:</b> Government Lot 1 EXCEPT a strip of land 150 feet in width lying 75 ft each side of and adjacent to a line described as beginning at a point on the North and South 1/4 line of Section 36, T19N, R7W, Middle Branch Township, which is S 1°59'30" W a distance of 261.50 feet from the center 1/4 cor of said Section 36; thence S 35°15'30" E a distance of 4500 feet to a point of ending; AND EXCEPT a parcel of land situated in the Northeast ¼ of Section 1 described as commencing at the North ¼ corner of said Section; thence S 88°16'24" E along the North Section line, 1843.05 feet to the Point of Beginning; thence									

Retain						Osceola County	Parcel Count: 40	Acreage: 1,012.7	
Parcel ID	Town	Range	Sec	QQ	Q	Subdivision	Project Area	Division	Acres
75427	18N	07W	02	SE	NE			FRD	26.5686
<b>LERC Comments:</b> <b>Description:</b> SE1/4 NE1/4 South of River									
75435	18N	07W	02	NE	SE			FRD	39.8010
<b>LERC Comments:</b> <b>Description:</b> NE1/4 SE1/4									
75436	18N	07W	02	NW	SE			FRD	39.8004
<b>LERC Comments:</b> <b>Description:</b> NW1/4 SE1/4									
75439	18N	07W	02	SE	SE			FRD	0.99785
<b>LERC Comments:</b> <b>Description:</b> Commencing at SE corner of SE1/4 SE1/4 N 5 rds W 32 rds, S 5 rds, to Sec. line, E 32 rds to POB									
75453	18N	07W	11	NE	NE			FRD	12.2701
<b>LERC Comments:</b> <b>Description:</b> Govt Lot 1									
75460	18N	07W	12	NW	NW			FRD	6.61904
<b>LERC Comments:</b> <b>Description:</b> Govt Lot 1									
75461	18N	07W	12	NW	NW			FRD	6.87834
<b>LERC Comments:</b> <b>Description:</b> Govt Lot 2									

Retain						Osceola County	Parcel Count: 40	Acreage: 1,012.7	
Parcel ID	Town	Range	Sec	QQ	Q	Subdivision	Project Area	Division	Acres
76059	19N	08W	18	NW	SW		Cadillac Forest Management Unit	FRD	33.4854
<b>LERC Comments:</b> <b>Description:</b> NW1/4 SW1/4									
2022653	19N	08W	18	SW	SW			PRD	0.56497
<b>LERC Comments:</b> <b>Description:</b> Island in Sunrise Lake, now shown as peninsula on topographic map (CCN 004)									
76058	19N	08W	18	NE	SW		Cadillac Forest Management Unit	FRD	39.0938
<b>LERC Comments:</b> <b>Description:</b> NE1/4 SW1/4									
76071	19N	08W	29	SE	NW		Cadillac Forest Management Unit	FRD	36.8292
<b>LERC Comments:</b> <b>Description:</b> Govt Lot 3									
76070	19N	08W	29	SE	NE		Cadillac Forest Management Unit	FRD	39.9428
<b>LERC Comments:</b> <b>Description:</b> SE1/4 NE1/4									
76069	19N	08W	29	NE	NE		Cadillac Forest Management Unit	FRD	39.9526
<b>LERC Comments:</b> <b>Description:</b> NE1/4 NE1/4									
76072	19N	08W	29	NE	SE		Cadillac Forest Management Unit	FRD	39.9331
<b>LERC Comments:</b> <b>Description:</b> NE1/4 SE1/4									

Retain						Osceola County	Parcel Count: 40	Acreage: 1,012.7	
Parcel ID	Town	Range	Sec	QQ	Q	Subdivision	Project Area	Division	Acres
76073	19N	08W	29	SE	SE		Cadillac Forest Management Unit	FRD	39.9225
<b>LERC Comments:</b> <b>Description:</b> SE1/4 SE1/4									
76158	19N	09W	24	SW	NE		Cadillac Forest Management Unit	FRD	38.7744
<b>LERC Comments:</b> <b>Description:</b> SW1/4 NE1/4									
76255	19N	10W	05	NW	NW			PRD	36.3806
<b>LERC Comments:</b> <b>Description:</b> NW1/4 NW1/4									
76313	20N	07W	03	NE	NW		Grasslands State Game Area	WLD	47.4730
<b>LERC Comments:</b> <b>Description:</b> Govt Lot 3									
76372	20N	07W	19	NW	NE		Middle Branch River Public Water Access Site	PRD	9.89933
<b>LERC Comments:</b> <b>Description:</b> SE1/4 NW1/4 NE1/4									
76375	20N	07W	19	NE	SE		Middle Branch River Public Water Access Site	PRD	6.84090
<b>LERC Comments:</b> <b>Description:</b> That part of SE1/4 lying N of Middlebranch River.									
76373	20N	07W	19	SW	NE		Middle Branch River Public Water Access Site	PRD	39.5981
<b>LERC Comments:</b> <b>Description:</b> SW1/4 NE1/4									



Retain						Osceola County	Parcel Count: 40	Acreage: 1,012.7	
Parcel ID	Town	Range	Sec	QQ	Q	Subdivision	Project Area	Division	Acres
76583	20N	10W	11	NW	NE		Cadillac Forest Management Unit	WLD	20.6608
<b>LERC Comments:</b>									
<b>Description:</b> E'ly 900 ft of Nly 1000 ft of NW1/4 NE1/4									
76586	20N	10W	11	NW	SE			WLD	39.9955
<b>LERC Comments:</b>									
<b>Description:</b> NW1/4 SE1/4									
76619	20N	10W	32	NW	NE		Pine River Public Water Access Site	PRD	1.07994
<b>LERC Comments:</b>									
<b>Description:</b> Commencing at 1/4 post of Sections 29 & 32; S 300 feet, E 145.15 feet; N 230 feet; E 50 feet; N 70 feet; W 195.15 feet to beginning									
76625	20N	10W	32	NW	SE		Pine River Public Water Access Site	PRD	39.3303
<b>LERC Comments:</b>									
<b>Description:</b> NW1/4 SE1/4									
76626	20N	10W	32	SW	SE		Pine River Public Water Access Site	PRD	39.4544
<b>LERC Comments:</b>									
<b>Description:</b> SW1/4 SE1/4									

# Alternate Conservation Owner

Osceola County

Parcel Count: 1

Acreage: 39.6

Parcel ID	Town	Range	Sec	QQ	Q	Subdivision	Project Area	Division	Acres
75311	17N	08W	17	SE	NE		Cadillac Forest Management Unit	PRD	39.6223

**LERC Comments:**

**Description:** Govt Lot 1

<b>Dispose</b>						<b>Osceola County</b>		Parcel Count: 3	Acreage: 43
----------------	--	--	--	--	--	-----------------------	--	-----------------	-------------

Parcel ID	Town	Range	Sec	QQ	Q	Subdivision	Project Area	Division	Acres
-----------	------	-------	-----	----	---	-------------	--------------	----------	-------

2041076	17N	08W	07	NW	SE			FRD	4.99917
---------	-----	-----	----	----	----	--	--	-----	---------

**LERC Comments:**

**Description:** Part of Govt Lot 5 commencing at SW corner of said Lot, E 90 rods, N to highway, W along said highway (as existed in 1933) to W side of said lot, S to beg EXCEPT all that part of the Westerly 90 rods of Government Lot 5 lying South of the centerline of South River Road as it exists today (2001).

76114	19N	09W	03	SE	NE		Rose Lake Public Water Access Site	PRD	14.7235
-------	-----	-----	----	----	----	--	------------------------------------	-----	---------

**LERC Comments:**

**Description:** All that part of Govt Lot 3 desc as beg at the E1/4 cor of sd Sec. 3, th. N 89d W alg the S line of sd Govt Lot 3, a distance of 1,200.8 ft, th N 1d E 406.81 ft., th. N 15d08'45" E 59.87 ft., th. N 83d07'45" E 1,162.37 ft to the E line of sd Sec. 3, th. S 1d33'05" E along sd sec. line 655.34 ft to POB.

76115	19N	09W	03	SE	NE		Rose Lake Public Water Access Site	PRD	23.2891
-------	-----	-----	----	----	----	--	------------------------------------	-----	---------

**LERC Comments:**

**Description:** All that part of Govt Lot 3 desc as com at the N1/4 cor of sd Sec. 3, th E 33 ft., th S 1,381.35 ft, th continue S 568.65 ft, th S 69d52' E 689.65 ft to the SE'ly cor of the plat of Rose Lake Beach recorded in L1 of Plats, P 45, Osceola Co. Records, and the POB, th N parallel with the N-S1/4 line to the N line of sd Govt Lot 3, th E along N line of Lot 3 to the NE cor of Govt Lot 3 in the c/l of Co. Rd., th S 1d33'05" E 576.29 ft, th S 83d07'45" W 1,213.02 ft, th S 15d08'45" W 79.07 ft., th S 57d06'26" W 209.95 ft., th N 23d 41' 00" W 166.50 ft., th S 66d19' W 47 ft., th N 23d41'00" W 120 ft., th S 66d19' W 168 ft m/l to the shore line

# State Land Review Parcels Report

## Otsego County

Michigan Department of Natural Resources

Review Decision	Parcel Count	Approximate Acres
Retain	73	1997
Alternate Conservation Owner	6	57.7
Exchange	5	151.3
Dispose	19	170.7



04/20/2023

Retain						Otsego County		Parcel Count: 73		Acreage: 1,997	
Parcel ID	Town	Range	Sec	QQ	Q	Subdivision	Project Area		Division	Acres	
2033327						Map of Otsego Lake (Map of the Village of Otsego			PRD	0.46608	
<b>LERC Comments:</b>											
<b>Description:</b> Block: 01, LOT 1, 2, 3 (Otsego Lake Village as recorded in Liber 1 of Plats, page 60, Otsego County Records)											
405596						Top O Michigan No. 1			FRD	2.19155	
<b>LERC Comments:</b>											
<b>Description:</b> Block: 17, Lots 1, 2, 3, 4, 5, 6, 7, 8, 9, 10, 11, 12, 13, 14											
405597						Top O Michigan No. 1			FRD	3.12328	
<b>LERC Comments:</b>											
<b>Description:</b> Block: 18, Lots 1, 2, 3, 4, 5, 6, 7, 8, 9, 10, 11, 12, 13, 14, 15, 16											
122241	29N	01W	04	NE	NW		Gaylord Forest Management Unit		FRD	34.3415	
<b>LERC Comments:</b>											
<b>Description:</b> NE1/4 NW1/4											
122242	29N	01W	04	SE	NW		Gaylord Forest Management Unit		FRD	40.1066	
<b>LERC Comments:</b>											
<b>Description:</b> SE1/4 NW1/4											
122243	29N	01W	04	NE	SW		Gaylord Forest Management Unit		FRD	40.0790	
<b>LERC Comments:</b>											
<b>Description:</b> NE1/4 SW1/4											
122244	29N	01W	04	SE	SW		Gaylord Forest Management Unit		FRD	40.0511	
<b>LERC Comments:</b>											
<b>Description:</b> SE1/4 SW1/4											

Retain						Otsego County		Parcel Count: 73		Acreage: 1,997	
Parcel ID	Town	Range	Sec	QQ	Q	Subdivision	Project Area		Division	Acres	
122807	29N	02W	05	NE	NE		Gaylord Forest Management Unit		FRD	38.3564	
<b>LERC Comments:</b>											
<b>Description:</b> NE1/4 NE1/4											
122809	29N	02W	05	SE	NE		Gaylord Forest Management Unit		FRD	39.7596	
<b>LERC Comments:</b>											
<b>Description:</b> SE1/4 NE1/4											
122808	29N	02W	05	SW	NE		Gaylord Forest Management Unit		FRD	39.7595	
<b>LERC Comments:</b>											
<b>Description:</b> SW1/4 NE1/4											
122811	29N	02W	05	SE	NW		Gaylord Forest Management Unit		FRD	39.7593	
<b>LERC Comments:</b>											
<b>Description:</b> SE1/4 NW1/4											
122815	29N	02W	05	SW	SE		Gaylord Forest Management Unit		FRD	39.6903	
<b>LERC Comments:</b>											
<b>Description:</b> SW1/4 SE1/4											
122820	29N	02W	06	SW	SW				FRD	24.1340	
<b>LERC Comments:</b>											
<b>Description:</b> SW1/4 SW1/4											
1116586	29N	02W	06	NW	SW				FRD	23.4845	
<b>LERC Comments:</b>											
<b>Description:</b> NW1/4 SW1/4											

Retain						Otsego County	Parcel Count: 73	Acreage: 1,997	
Parcel ID	Town	Range	Sec	QQ	Q	Subdivision	Project Area	Division	Acres
122827	29N	02W	08	SW	NE		Gaylord Forest Management Unit	FRD	39.2105
<b>LERC Comments:</b> <b>Description:</b> SW1/4 NE1/4									
122828	29N	02W	08	SE	NW		Gaylord Forest Management Unit	FRD	39.1932
<b>LERC Comments:</b> <b>Description:</b> SE1/4 NW1/4									
122826	29N	02W	08	NW	NE		Gaylord Forest Management Unit	FRD	39.3761
<b>LERC Comments:</b> <b>Description:</b> NW1/4 NE1/4									
2033329	29N	03W	04	SW	SW		Otsego Lake State Park	PRD	0.23855
<b>LERC Comments:</b> <b>Description:</b> Beginning at the Southwest corner of Section 4; thence Easterly along the South line of said Section 40 feet; thence Northerly 260 feet (measured 40 feet from and parallel to the West line of Section 4); thence Westerly 40 feet (measured 260 feet from and parallel to the South line of Section 4) to the West Section line; thence Southerly along the West Section line to the Point of Beginning.									
2022656	29N	03W	12	SE	NE			PRD	0.70570
<b>LERC Comments:</b> <b>Description:</b> Island in Opal Lake (CCN 001)									
123396	29N	03W	17	NE	SE		Gaylord Forest Management Unit	FRD	15.4225
<b>LERC Comments:</b> <b>Description:</b> S1/2 NE1/4 SE1/4 exc that part lying within hwy r/w									
123403	29N	03W	17	NW	SE		Gaylord Forest Management Unit	FRD	14.6366
<b>LERC Comments:</b> <b>Description:</b> S1/2 NW1/4 SE1/4 exc that part lying W of RR also exc that part lying within hwy r/w of US-27 relocated (currently known as I-75).									

Retain							Otsego County	Parcel Count: 73	Acreage: 1,997
Parcel ID	Town	Range	Sec	QQ	Q	Subdivision	Project Area	Division	Acres
2049019	29N	03W	17	SE	SE		Gaylord Forest Management Unit	FRD	6.26628
<b>LERC Comments:</b> <b>Description:</b> That part of the N1/2 of the N1/2 of the SE1/4 of the SE1/4 which lies E'ly of a line 115 ft E'ly (measured at right angles) and parallel to the northbound survey line of Highway US-27 relocation (also known as I-75). This line is described as beginning at a point which is N87D38'46.5"W, along the south line of said Section 17, a distance of 508.03 feet from the SE corner of said Section 17; thence N17D09'31.5"W, 1,451.12 ft to a point of curve; thence N'ly along the arc of a 1D30' curve to the right for a distance of 3,037.87 ft to the point of tangent of said curve; thence N28D24'33.5"E 500 ft to a point of ending.									
2048049	29N	03W	28	NE	SW		Gaylord Forest Management Unit	FRD	29.6431
<b>LERC Comments:</b> <b>Description:</b> NE1/4 of SW1/4, EXCEPT All that portion of the following description lying within the NE1/4 of SW1/4: beginning at a point located S88°38'48"E 1,356.28 feet along the east-west 1/4 line from the West 1/4 corner of said Section 28; thence S01°06'18"E 604.77 feet along the west line of the NE1/4 of the SW1/4 of said Section to a point on a curve; thence along the arc of a curve to the left 371.91 feet along the centerline of Marlette Road (66' wide) to a point of reverse curve, said curve having a radius of 657.07 feet, central angle of 32°25'49" and long chord bears S75°30'18"E 366.97 feet; thence continuing along said									
405588	29N	03W	32	NE	NE	Top O Michigan No. 1		FRD	2.01044
<b>LERC Comments:</b> <b>Description:</b> Block: 15, Lot 32 to 42 EXCEPT that part lying Westerly of a line 115 feet Easterly of (measured at right angles) and parallel to the Northbound Survey line of Highway US-27 relocated.									
405598	29N	03W	32	NE	NE	Top O Michigan No. 1		FRD	0.61979
<b>LERC Comments:</b> <b>Description:</b> Block: 18, Lot 17 to 20 EXCEPT that part lying Westerly of a line 115 feet Easterly of (measured at right angles) and parallel to Northbound Survey line of Highway US-27 relocated.									
405592	29N	03W	32	SE	NE	Top O Michigan No. 1		FRD	1.56098
<b>LERC Comments:</b> <b>Description:</b> Block: 16, Lot 14 to 25 EXCEPT that part lying Westerly of a line 115 feet Easterly of (measured at right angles) and parallel to the Northbound Survey line of Highway US-27 relocated.									
405550	29N	03W	32	SE	NE	Top O Michigan No. 1		FRD	0.21270
<b>LERC Comments:</b> <b>Description:</b> Block: 16, Lot 26 exc State Hwy r/w									
123535	29N	03W	32	SW	SW		Gaylord Forest Management Unit	FRD	21.4807
<b>LERC Comments:</b> <b>Description:</b> SW1/4 SW1/4 except that part W of RR lying N of S 500 ft									



# Retain

## Otsego County

Parcel Count: 73

Acreage: 1,997

Parcel ID	Town	Range	Sec	QQ	Q	Subdivision	Project Area	Division	Acres
-----------	------	-------	-----	----	---	-------------	--------------	----------	-------

123538	29N	03W	32	SE	SW		Gaylord Forest Management Unit	FRD	25.5468
--------	-----	-----	----	----	----	--	--------------------------------	-----	---------

**LERC Comments:**

**Description:** SE1/4 SW1/4 exc that part lying within hwy r/w

123547	29N	03W	32	SW	SE		Gaylord Forest Management Unit	FRD	37.1040
--------	-----	-----	----	----	----	--	--------------------------------	-----	---------

**LERC Comments:**

**Description:** SW1/4 SE1/4 exc that part lying within hwy r/w

123532	29N	03W	32	NW	SW		Gaylord Forest Management Unit	FRD	0.04461
--------	-----	-----	----	----	----	--	--------------------------------	-----	---------

**LERC Comments:**

**Description:** NW1/4 SW1/4 ex that part W of RR

123529	29N	03W	32	NE	SW		Gaylord Forest Management Unit	FRD	35.4492
--------	-----	-----	----	----	----	--	--------------------------------	-----	---------

**LERC Comments:**

**Description:** NE1/4 SW1/4 except that part W of RR

124008	30N	01W	32	SW	SW		Gaylord Forest Management Unit	FRD	39.5169
--------	-----	-----	----	----	----	--	--------------------------------	-----	---------

**LERC Comments:**

**Description:** SW1/4 SW1/4

124009	30N	01W	32	SE	SW		Gaylord Forest Management Unit	FRD	39.5717
--------	-----	-----	----	----	----	--	--------------------------------	-----	---------

**LERC Comments:**

**Description:** SE1/4 SW1/4

124010	30N	01W	32	SW	SE		Gaylord Forest Management Unit	FRD	39.6515
--------	-----	-----	----	----	----	--	--------------------------------	-----	---------

**LERC Comments:**

**Description:** SW1/4 SE1/4

Retain						Otsego County		Parcel Count: 73	Acreage: 1,997	
Parcel ID	Town	Range	Sec	QQ	Q	Subdivision		Project Area	Division	Acres
124011	30N	01W	32	SE	SE			Gaylord Forest Management Unit	FRD	39.7316
<b>LERC Comments:</b> <b>Description:</b> SE1/4 SE1/4										
124013	30N	01W	33	SW	SW			Gaylord Forest Management Unit	FRD	40.0125
<b>LERC Comments:</b> <b>Description:</b> SW1/4 SW1/4										
124014	30N	01W	33	SE	SW			Gaylord Forest Management Unit	FRD	40.0233
<b>LERC Comments:</b> <b>Description:</b> SE1/4 SW1/4										
124015	30N	01W	33	SW	SE			Gaylord Forest Management Unit	FRD	40.0341
<b>LERC Comments:</b> <b>Description:</b> SW1/4 SE1/4										
124016	30N	01W	33	SE	SE			Gaylord Forest Management Unit	FRD	40.0449
<b>LERC Comments:</b> <b>Description:</b> SE1/4 SE1/4										
124035	30N	01W	35	SW	NW			Gaylord Forest Management Unit	FRD	38.9137
<b>LERC Comments:</b> <b>Description:</b> SW1/4 NW1/4										
124036	30N	01W	35	SE	NW			Gaylord Forest Management Unit	FRD	38.9493
<b>LERC Comments:</b> <b>Description:</b> SE1/4 NW1/4										

Retain							Otsego County		Parcel Count: 73		Acreage: 1,997	
Parcel ID	Town	Range	Sec	QQ	Q	Subdivision	Project Area			Division	Acres	
124033	30N	01W	35	SW	NE		Gaylord Forest Management Unit			FRD	38.9853	
<b>LERC Comments:</b>												
<b>Description:</b> SW1/4 NE1/4												
124034	30N	01W	35	SE	NE		Gaylord Forest Management Unit			FRD	39.0210	
<b>LERC Comments:</b>												
<b>Description:</b> SE1/4 NE1/4												
124246	30N	02W	36	SW	SE		Gaylord Forest Management Unit			FRD	39.2590	
<b>LERC Comments:</b>												
<b>Description:</b> SW1/4 SE1/4												
124243	30N	02W	36	SE	SW		Gaylord Forest Management Unit			FRD	39.1595	
<b>LERC Comments:</b>												
<b>Description:</b> SE1/4 SW1/4												
124242	30N	02W	36	SW	SW		Gaylord Forest Management Unit			FRD	39.0323	
<b>LERC Comments:</b>												
<b>Description:</b> SW1/4 SW1/4												
124398	30N	03W	29	NW	NW					FRD	40.9196	
<b>LERC Comments:</b>												
<b>Description:</b> NW1/4 NW1/4												
124470	30N	04W	02	SW	NE		Gaylord Forest Management Unit			FRD	24.9885	
<b>LERC Comments:</b>												
<b>Description:</b> SW1/4 NE1/4												

Retain						Otsego County		Parcel Count: 73	Acreage: 1,997
Parcel ID	Town	Range	Sec	QQ	Q	Subdivision	Project Area	Division	Acres
124479	30N	04W	02	NE	SE		Gaylord Forest Management Unit	FRD	29.9021
<b>LERC Comments:</b> <b>Description:</b> NE1/4 SE1/4 exc. South 330 feet.									
124482	30N	04W	02	NW	SE		Gaylord Forest Management Unit	FRD	29.9096
<b>LERC Comments:</b> <b>Description:</b> NW1/4 SE1/4 exc. South 330 feet.									
124484	30N	04W	02	SE	SE		Gaylord Forest Management Unit	FRD	39.9099
<b>LERC Comments:</b> <b>Description:</b> SE1/4 SE1/4									
124483	30N	04W	02	SW	SE		Gaylord Forest Management Unit	FRD	40.2020
<b>LERC Comments:</b> <b>Description:</b> SW1/4 SE1/4									
1117752	30N	04W	02	SE	NE		Gaylord Forest Management Unit	FRD	24.2205
<b>LERC Comments:</b> <b>Description:</b> SE1/4 NE1/4									
124474	30N	04W	02	SW	SW		Gaylord Forest Management Unit	FRD	31.4175
<b>LERC Comments:</b> <b>Description:</b> SW1/4 SW1/4 exc. com at SW cor sd sec. th N 00d05'40" E alg W sec. ln 473.09 ft to pob, N 00d05'40" E alg W sec. ln 408.50 ft, N 53d58'50" E 780.38 ft to S 1/8 ln, N 89d18'20" E 570.72 ft, S 53d58'50"W 1486.79 ft to pob.									
124495	30N	04W	10	NW	NW		Gaylord Forest Management Unit	FRD	19.9970
<b>LERC Comments:</b> <b>Description:</b> E1/2 NW1/4 NW1/4									

Retain						Otsego County		Parcel Count: 73		Acreage: 1,997	
Parcel ID	Town	Range	Sec	QQ	Q	Subdivision	Project Area		Division	Acres	
124494	30N	04W	10	NE	NW		Gaylord Forest Management Unit		FRD	40.5160	
<b>LERC Comments:</b>											
<b>Description:</b> NE1/4 NW1/4											
124492	30N	04W	10	SW	NE		Gaylord Forest Management Unit		FRD	0.09379	
<b>LERC Comments:</b>											
<b>Description:</b> SW1/4 NE1/4 exc. com at N 1/4 cor sd sec, th S 00d37'40" E alg N/S 1/4 ln 1326.12 ft to N 1/8 ln, S 88d33'12" E alg sd 1/8 ln 75.73 ft to pob, S 88d33'12" E 463.53 ft, S 46d03'20" W 742.50 ft to N/S 1/4 ln, N 00d37'40" W 412.50 ft, N 46d03'20" E 99 ft to pob.											
124498	30N	04W	10	SE	NW		Gaylord Forest Management Unit		FRD	21.7521	
<b>LERC Comments:</b>											
<b>Description:</b> SE1/4 NW1/4 exc. com at N 1/4 cor sd sec. th S 00d37'40" E alg N/S 1/4 ln 1425.12 ft to pob, S 46d03'20" W 1777.86 ft to W 1/8 ln, E alg sd 1/8 ln 495 ft, N 46d03'20" E 1155 ft to N/S 1/4 ln, N alg sd1/4 ln 412.50 ft to pob.											
124506	30N	04W	11	NW	NE		Gaylord Forest Management Unit		FRD	40.8769	
<b>LERC Comments:</b>											
<b>Description:</b> NW1/4 NE1/4											
124528	30N	04W	12	NE	SE		Gaylord Forest Management Unit		FRD	29.7154	
<b>LERC Comments:</b>											
<b>Description:</b> NE1/4 SE1/4 except commencing at SE corner said section, thence N 89d58'20" W along S section ln 166.84 feet N 16d04'12" W 1380.35 feet to S1/8 ln and pob, N 16d04'12" W 1353 feet to E/W 1/4 ln, W along said 1/4 ln 343.46 feet, S 16d04'12" E 1353 feet to S1/8 ln, E along said 1/8 ln to pob											
124533	30N	04W	12	SE	SE		Gaylord Forest Management Unit		FRD	29.7348	
<b>LERC Comments:</b>											
<b>Description:</b> SE1/4 SE1/4 except commencing at SE corner said section thence N 89d58'20" W along S section ln 166.84 feet to pob, N 89d58'20" W along S section ln 343.46 feet, N 16d04'12" W 1353 feet to S1/8 ln, E along said 1/8 ln 343.4 feet, S 16d04'12" E to pob											
124657	30N	04W	23	NW	SE		Gaylord Forest Management Unit		FRD	1.99713	
<b>LERC Comments:</b>											
<b>Description:</b> S 66 ft of Gov't Lot 4											

Retain						Otsego County	Parcel Count: 73	Acreage: 1,997	
Parcel ID	Town	Range	Sec	QQ	Q	Subdivision	Project Area	Division	Acres
124653	30N	04W	23	NE	SW		Gaylord Forest Management Unit	FRD	40.4627
<b>LERC Comments:</b> <b>Description:</b> NE1/4 SW1/4									
124655	30N	04W	23	SE	SW		Gaylord Forest Management Unit	FRD	0.99881
<b>LERC Comments:</b> <b>Description:</b> N 132 ft of East 10 acres SE1/4 SW1/4									
124660	30N	04W	23	SE	SE		Gaylord Forest Management Unit	FRD	19.8490
<b>LERC Comments:</b> <b>Description:</b> Part of Govt Lot 6 lying within the SE1/4 SE1/4 except comm at NW corner of Govt Lot 6 th S 132 ft along 1/4 line to point of beg, th E 132 ft, th S 330 ft, th W 132 ft to 1/4 line, th 330 ft N on 1/4 line to pt of beg.									
1117823	30N	04W	23	SW	SE		Gaylord Forest Management Unit	FRD	38.1863
<b>LERC Comments:</b> <b>Description:</b> Part of Govt Lot 6 lying within SW1/4 SE1/4 EXCEPT a parcel described as commencing at the NW corner of Govt Lot 6 th S 132 ft along 1/4 line to POB, th E 132 ft, th S 330 ft, th W 132 ft to 1/4 line, th 330 ft N on 1/4 line to POB.									
125406	31N	03W	29	SE	SW			PRD	0.31045
<b>LERC Comments:</b> <b>Description:</b> One acre next South of North 1 acre of Lot 3, West of Highway.									
2044776	32N	01W	30	SE	NW			FRD	77.5416
<b>LERC Comments:</b> <b>Description:</b> The South 1/2 of the Northwest 1/4									
2044777	32N	01W	30	NE	SW			FRD	23.7117
<b>LERC Comments:</b> <b>Description:</b> That part of the Northeast 1/4 of the Southwest 1/4 lying North of the Pigeon River.									

Retain						Otsego County		Parcel Count: 73		Acreage: 1,997	
Parcel ID	Town	Range	Sec	QQ	Q	Subdivision	Project Area			Division	Acres
2044779	32N	01W	30	NW	SW					FRD	36.3313
<b>LERC Comments:</b>											
<b>Description:</b> That part of the Northwest 1/4 of the Southwest 1/4 lying North of the Pigeon River											
2044781	32N	01W	30	SE	SW					FRD	1.28560
<b>LERC Comments:</b>											
<b>Description:</b> That part of the Southeast 1/4 of the Southwest 1/4 lying North of the Pigeon River											
2044783	32N	01W	30	SW	SW					FRD	6.23278
<b>LERC Comments:</b>											
<b>Description:</b> That part of the Southwest 1/4 of the Southwest 1/4 lying North of the Pigeon River											

Alternate Conservation Owner						Otsego County		Parcel Count: 6		Acreage: 57.7	
Parcel ID	Town	Range	Sec	QQ	Q	Subdivision	Project Area			Division	Acres
124332	30N	03W	20	NW	NE		Gaylord Forest Management Unit			FRD	31.5598
<b>LERC Comments:</b>											
<b>Description:</b> Beg at a pt N 89d31' W 1320 ft from the NE cor of Govt Lot 1 th S 0d55' E 890 ft m/l to the shore of Otsego Lake, th along the shore line of said lake with full riparian rightsto a pt on the S line ofsaid Lot 1, at the lake shore, the W along the S line of said Lot 1, th N along said W line of said Lot 1, 66 ft, th E parallel to S line of said Lot, 333 ft, th N parallel to W line of said Lot 1 to N line of said Lot 1, a distance of 1254 ft, m/l, th S 89d31' E 1025.9 ft, m/l to point of beginning.											
124331	30N	03W	20	NW	NE		Gaylord Forest Management Unit			FRD	9.58426
<b>LERC Comments:</b>											
<b>Description:</b> The W 333 ft of the N 1,254 ft of Gov 't Lot 1											
124334	30N	03W	20	SW	NE		Gaylord Forest Management Unit			FRD	4.80348
<b>LERC Comments:</b>											
<b>Description:</b> Part Lot 2 desc as comm at N 1/4 cor said Sec 20, th S 0d35' W 1,321.80 ft along N-S 1/4 line to NW cor Govt Lot 2, th S 89d31' E 797.50 ft to pt of beg, th S 89d31' E 483.21 ft, th S 34d01'45" W 612.09 ft, th N 89d31' W 286.14 ft th N 2d13'45" E 190.34 ft, th N 23d25' E 347.33 ft to pt of beg											
124333	30N	03W	20	NE	NE		Gaylord Forest Management Unit			FRD	7.43634
<b>LERC Comments:</b>											
<b>Description:</b> Part of Govt Lot 1, beg at a pt N 89d31' W 1200 ft from NE cor of said Lot 1, th S 0d55' E 273 ft, th S 89d31' E 209 ft, th S 0d55' E 99 ft, th S 89d31' E 480 ft, th S 0d55' E 100 ft, th S 89d31' E 309.2 ft, thS 14d34' W 103.1 ft, th N 89d31' W 965.6 ft, th S 0d55' E 66 ft, th S 8d33' W 152.1 ft, thS 0d55' E 54 ft, m/l, to shore of Otsego Lake, th SW'ly along the shore line of said lake 110 ft m/l to a point which is 0d55' E from a monument set N 89d31' W 1320 ft from the NE corner of said Lot 1, thence N 0d55' W 890 ft, m/l, to North line of said Lot 1, thence S 89d31' E 120 ft to the pointof beginning.											
2022657	31N	03W	29	SW	SW					PRD	0.94905
<b>LERC Comments:</b>											
<b>Description:</b> Island in Five Lakes (CCN 002)											
2022658	31N	03W	31	NE	NE					PRD	3.36588
<b>LERC Comments:</b>											
<b>Description:</b> Island in Five Lakes (CCN 003)											



Exchange						Otsego County		Parcel Count: 5		Acreage: 151.3	
Parcel ID	Town	Range	Sec	QQ	Q	Subdivision	Project Area		Division	Acres	
2047291	29N	03W	14	NE	NW		Gaylord Forest Management Unit		FRD	4.64107	
<b>LERC Comments:</b>											
<b>Description:</b> The NE ¼ of the NW ¼ EXCEPT all that part of the NE ¼ of the NW ¼ lying east of the centerline of Chub Lake Drive											
123350	29N	03W	14	SW	NW		Gaylord Forest Management Unit		FRD	40.1727	
<b>LERC Comments:</b>											
<b>Description:</b> SW1/4 NW1/4											
2047297	29N	03W	14	SE	NW		Gaylord Forest Management Unit		FRD	31.0727	
<b>LERC Comments:</b>											
<b>Description:</b> The SE ¼ of the NW ¼ EXCEPT all that part of the SE ¼ of the NW ¼ lying east of the centerline of Chub Lake Drive											
2047294	29N	03W	14	NW	NW		Gaylord Forest Management Unit		FRD	35.1968	
<b>LERC Comments:</b>											
<b>Description:</b> The NW ¼ of the NW ¼ EXCEPT all that part of the NW ¼ of the NW ¼ lying east of the centerline of Chub Lake Drive											
124654	30N	04W	23	SW	SW		Gaylord Forest Management Unit		FRD	40.2053	
<b>LERC Comments:</b>											
<b>Description:</b> SW1/4 SW1/4											

Dispose						Otsego County		Parcel Count: 19		Acreage: 170.7	
Parcel ID	Town	Range	Sec	QQ	Q	Subdivision	Project Area		Division	Acres	
405283						Map of Otsego Lake (Map of the Village of Otsego			FRD	0.08803	
<b>LERC Comments:</b>											
<b>Description:</b> Block: 21, North 1/2 of Lot 2											
405285						Map of Otsego Lake (Map of the Village of Otsego			FRD	0.13837	
<b>LERC Comments:</b>											
<b>Description:</b> Block: 21, West 1/2 of Lot 4											
405226						MOOSEHURST			FRD	0.08954	
<b>LERC Comments:</b>											
<b>Description:</b> Block: 02, Lot 1 and N1/2 2											
122825	29N	02W	07	NW	SE				FRD	39.8008	
<b>LERC Comments:</b>											
<b>Description:</b> NW1/4 SE1/4											
123409	29N	03W	17	SE	SE		Gaylord Forest Management Unit		FRD	6.48387	
<b>LERC Comments:</b>											
<b>Description:</b> S1/2 of the S1/2 of the SE1/4 of the SE1/4, excluding that part lying within hwy r/w											
2049018	29N	03W	17	SE	SE		Gaylord Forest Management Unit		FRD	0.41962	
<b>LERC Comments:</b>											
<b>Description:</b> That part of the N1/2 of the N1/2 of the SE1/4 of the SE1/4 which lies W'ly of a line 115 ft W'ly (measured at right angles) and parallel to the southbound survey line of Highway US-27 relocation (also known as I-75). This line is described as beginning at a point which is N87D38'46.5"W, along the south line of said Section 17, a distance of 720.22 feet from the SE corner of said Section 17; thence N17D09'31.5"W, 1,464.2 ft to a point of curve; thence N'ly along the arc of a 1D30' curve to the right for a distance of 3,037.87 ft to the point of tangent of said curve; thence N28D24'33.5"E 500 ft to a point of ending.											
342296	29N	03W	21	SW	SW	Heart Lake Subdivision	Gaylord Forest Management Unit		FRD	0.11659	
<b>LERC Comments:</b>											
<b>Description:</b> Block 15: Lot 1											

Dispose						Otsego County		Parcel Count: 19		Acreage: 170.7	
Parcel ID	Town	Range	Sec	QQ	Q	Subdivision	Project Area		Division	Acres	
342295	29N	03W	21	SE	SW	Heart Lake Subdivision	Gaylord Forest Management Unit		FRD	0.11466	
<b>LERC Comments:</b>											
<b>Description:</b> Block 12: Lot 56											
123464	29N	03W	25	SE	SW				FRD	39.9801	
<b>LERC Comments:</b>											
<b>Description:</b> SE1/4 SW1/4											
1064540	30N	02W	26	NW	NE				FRD	5	
<b>LERC Comments:</b>											
<b>Description:</b> W1/2 of the W1/2 of the W1/2 of the NW1/4 of the NE 1/4											
1117746	30N	02W	26	SW	NE				FRD	5	
<b>LERC Comments:</b>											
<b>Description:</b> W1/2 of the W1/2 of the W1/2 of the SW1/4 of the NE1/4											
124089	30N	02W	26	NW	NE				FRD	5.03937	
<b>LERC Comments:</b>											
<b>Description:</b> E1/2 of the W1/2 of the E1/2 of the NW1/4 of the NE1/4											
124091	30N	02W	26	SW	NE				FRD	5.03972	
<b>LERC Comments:</b>											
<b>Description:</b> E1/2 of the W1/2 of the E1/2 of the SW1/4 of the NE1/4											
124271	30N	03W	08	SE	NE				FRD	23.1210	
<b>LERC Comments:</b> Hold for potential solar development.											
<b>Description:</b> SE1/4 of NE1/4 exc S 5 rods and ex com 5 rds N of SE cor SE1/4 NE1/4, th N 497.5 ft, W 1035 ft, th SW'ly to a pt 283.88 ft N of SW cor of SE1/4 NE1/4, th S 201.88 ft, E to beg.											

Dispose							Otsego County		Parcel Count: 19		Acreage: 170.7	
Parcel ID	Town	Range	Sec	QQ	Q	Subdivision	Project Area			Division	Acres	
405501	30N	03W	26	SE	NE	Seminole Lake				FRD	0.16107	
<b>LERC Comments:</b>												
<b>Description:</b> Lot 59												
405449	30N	03W	33	SE	NW	Pleasant View				FRD	0.06067	
<b>LERC Comments:</b>												
<b>Description:</b> Block 8: Lot 1												
405223	30N	03W	33	SE	NW	MOOSEHURST				FRD	0.05340	
<b>LERC Comments:</b>												
<b>Description:</b> Block: 01, LOT 1												
405239	30N	03W	33	NE	SW	MOOSEHURST				FRD	0.05855	
<b>LERC Comments:</b>												
<b>Description:</b> Block: 06, LOT 1												
124762	30N	04W	36	SE	SW					FRD	39.9687	
<b>LERC Comments:</b>												
<b>Description:</b> SE1/4 SW1/4												

# State Land Review Parcels Report

## Ottawa County

Michigan Department of Natural Resources

Review Decision	Parcel Count	Approximate Acres
Retain	49	916.1
Alternate Conservation Owner	0	0
Exchange	0	0
Dispose	2	0.1



04/10/2023

Retain						Ottawa County	Parcel Count: 49	Acreage: 916.1	
Parcel ID	Town	Range	Sec	QQ	Q	Subdivision	Project Area	Division	Acres
92326	06N	14W	17	SW	NE		Blendon Township State Game Area	WLD	40.3200
<b>LERC Comments:</b> <b>Description:</b> SW1/4 NE1/4									
92325	06N	14W	17	NE	SW		Blendon Township State Game Area	WLD	40.2152
<b>LERC Comments:</b> <b>Description:</b> NE1/4 SW1/4									
92328	06N	14W	20	SW	NW		Blendon Township State Game Area	WLD	39.7498
<b>LERC Comments:</b> <b>Description:</b> SW1/4 NW1/4									
92329	06N	14W	20	NW	SW		Blendon Township State Game Area	WLD	19.8744
<b>LERC Comments:</b> <b>Description:</b> N1/2 NW1/4 SW1/4									
92333	06N	14W	32	NE	NW		Blendon Township State Game Area	WLD	40.1528
<b>LERC Comments:</b> <b>Description:</b> NE1/4 NW1/4									
92341	06N	15W	23	NW	SE		Olive Township State Game Area	WLD	39.8011
<b>LERC Comments:</b> <b>Description:</b> NW1/4 SE1/4									
92336	06N	15W	23	NE	SW		Olive Township State Game Area	WLD	19.9811
<b>LERC Comments:</b> <b>Description:</b> N1/2 NE1/4 SW1/4									

Retain						Ottawa County	Parcel Count: 49	Acreage: 916.1	
Parcel ID	Town	Range	Sec	QQ	Q	Subdivision	Project Area	Division	Acres
92337	06N	15W	23	NE	SW		Olive Township State Game Area	WLD	20.0148
<b>LERC Comments:</b> <b>Description:</b> S1/2 NE1/4 SW1/4									
92340	06N	15W	23	SE	SW		Olive Township State Game Area	WLD	40.1077
<b>LERC Comments:</b> <b>Description:</b> SE1/4 SW1/4									
92338	06N	15W	23	NW	SW		Olive Township State Game Area	WLD	18.0639
<b>LERC Comments:</b> <b>Description:</b> S1/2 NW1/4 SW1/4 exc beg at SW cor, th N 310 ft, th E 280 ft, th S 310 ft, th W 280 ft to pt of beg.									
1124426	06N	15W	23	NW	SW		Olive Township State Game Area	WLD	10.0151
<b>LERC Comments:</b> <b>Description:</b> N1/2 NW1/4 SW1/4 EXC W 10 acres									
92339	06N	15W	23	SW	SW		Olive Township State Game Area	WLD	29.1198
<b>LERC Comments:</b> <b>Description:</b> SW1/4 SW1/4 exc the West 22 rods thereof									
92342	06N	15W	27	NE	NE		Olive Township State Game Area	WLD	20.0986
<b>LERC Comments:</b> <b>Description:</b> S1/2 NE1/4 NE1/4									
92343	06N	15W	27	NW	NE		Olive Township State Game Area	WLD	20.0757
<b>LERC Comments:</b> <b>Description:</b> S1/2 NW1/4 NE1/4									

Retain						Ottawa County	Parcel Count: 49	Acreage: 916.1	
Parcel ID	Town	Range	Sec	QQ	Q	Subdivision	Project Area	Division	Acres
92344	06N	15W	27	SE	NE		Olive Township State Game Area	WLD	30.1923
<b>LERC Comments:</b>									
<b>Description:</b> SE1/4 NE1/4 exc the W1/2 SW1/4 SE1/4 NE1/4 & also exc the E1/2 SE1/4 SE1/4 NE1/4									
92380	07N	15W	06	NE	NW		Grand Haven State Game Area	WLD	16.0638
<b>LERC Comments:</b>									
<b>Description:</b> All that part of NW1/4 lying N & W of centerline of Stearns Bayou and North and West of Clark's Channel of Stearns Bayou									
92387	07N	16W	01	NE	NE		Grand Haven State Game Area	WLD	27.4487
<b>LERC Comments:</b>									
<b>Description:</b> NE1/4 NE1/4 lying N of Grand River									
1123602	07N	16W	01	NW	NE		Grand Haven State Game Area	WLD	16.3636
<b>LERC Comments:</b>									
<b>Description:</b> NW1/4 NE1/4 lying N of Grand River									
1123601	07N	16W	01	NE	NW		Grand Haven State Game Area	WLD	3.15086
<b>LERC Comments:</b>									
<b>Description:</b> NE1/4 NW1/4 lying N of Grand River									
92429	08N	15W	31	NE	NE		Grand Haven State Game Area	WLD	18.3779
<b>LERC Comments:</b>									
<b>Description:</b> E 80 rds Lot 6 (N1/2 NE1/4 N & W of River)									
92430	08N	15W	31	SW	NE		Grand Haven State Game Area	WLD	31.9040
<b>LERC Comments:</b>									
<b>Description:</b> Lot 2 (SW1/4 NE1/4 S of River)									



Retain						Ottawa County	Parcel Count: 49	Acreage: 916.1	
Parcel ID	Town	Range	Sec	QQ	Q	Subdivision	Project Area	Division	Acres
92432	08N	15W	31	SE	NW		Grand Haven State Game Area	WLD	5.68653
<b>LERC Comments:</b>									
<b>Description:</b> Lot 3 (SE1/4 NW1/4 S-E of River)									
92433	08N	15W	31	NE	SW		Grand Haven State Game Area	WLD	19.7655
<b>LERC Comments:</b>									
<b>Description:</b> Govt Lot 4									
1123603	08N	15W	31	SE	SW		Grand Haven State Game Area	WLD	13.3622
<b>LERC Comments:</b>									
<b>Description:</b> Govt Lot 5 EXCEPT that part lying SE'ly of centerline of Stearns Bayou									
92443	08N	15W	32	NE	SW		Grand Haven State Game Area	WLD	82.2411
<b>LERC Comments:</b>									
<b>Description:</b> S1/2 NW1/4 S of Grand River (including relicted land) except a parcel of land desc as beg on the N and S 1/4 line S 1d49'10" E 225.00 ft from center of said Sec, th S 89d19' W 859.74 ft, th N 1d49'10" W 922.09 ft to an iron pipe, th continuing on last named bearing approx 27.00 ft to Grand River, th E'ly along Grand River approx 863.80 ft to intersection with N and S 1/4 line of said Sec, th S 1d49'10" E approx 24.00 ft to an iron pipe on said N and S 1/4 line, thence continuing S 1d49'10" E 855.74 feet on said N and S 1/4 line to point of beginning; also except that part of the West 80 rods of said N1/2 SW1/4 lying S of									
92441	08N	15W	32	NE	NW		Grand Haven State Game Area	WLD	9.84509
<b>LERC Comments:</b>									
<b>Description:</b> Govt Lot 3 (E1/2 NW1/4 N of Bayou)									
92442	08N	15W	32	NW	NW		Grand Haven State Game Area	WLD	10.3800
<b>LERC Comments:</b>									
<b>Description:</b> Lot 4									
92447	08N	15W	32	NW	SW		Grand Haven State Game Area	WLD	2.55020
<b>LERC Comments:</b>									
<b>Description:</b> West 330 feet of NW1/4 SW1/4 lying N of centerline of Little Robinson Bayou									

Retain							Ottawa County	Parcel Count: 49	Acreage: 916.1
Parcel ID	Town	Range	Sec	QQ	Q	Subdivision	Project Area	Division	Acres
92476	08N	16W	25	NW	SW		Grand Haven State Game Area	WLD	20.9292
<b>LERC Comments:</b>									
<b>Description:</b> NW1/4 SW frl 1/4									
1124431	08N	16W	25	SW	SW		Grand Haven State Game Area	WLD	30.4935
<b>LERC Comments:</b>									
<b>Description:</b> SW1/4 SW Frac'l 1/4									
1124433	08N	16W	26	NW	NE		Grand Haven State Game Area	WLD	0.59064
<b>LERC Comments:</b>									
<b>Description:</b> NW1/4 NE Frac'l 1/4 lying S of Grand River									
1124434	08N	16W	26	SE	NE		Grand Haven State Game Area	WLD	9.66810
<b>LERC Comments:</b>									
<b>Description:</b> SE1/4 NE Frac'l 1/4 lying S of Grand River									
92477	08N	16W	26	SW	NE		Grand Haven State Game Area	WLD	4.43429
<b>LERC Comments:</b>									
<b>Description:</b> Part of SW1/4 NE frac'l 1/4 lying S of Grand River									
1124432	08N	16W	26	NE	NW		Grand Haven State Game Area	WLD	3.20143
<b>LERC Comments:</b>									
<b>Description:</b> Part of Govt Lot 1 in NE1/4 NW1/4									
92479	08N	16W	26	SE	NW		Grand Haven State Game Area	WLD	6.89267
<b>LERC Comments:</b>									
<b>Description:</b> Part of Govt Lot 1 in SE1/4 NW1/4									

Retain						Ottawa County	Parcel Count: 49	Acreage: 916.1	
Parcel ID	Town	Range	Sec	QQ	Q	Subdivision	Project Area	Division	Acres
92478	08N	16W	26	SW	NW		Grand Haven State Game Area	WLD	19.5944
<b>LERC Comments:</b>									
<b>Description:</b> Govt Lot 2, exc that part thereof lying S and W of the c/l of the branch or bayou of Grand River known locally as the Lost Channel, including an appurtenant easement over and across the Wfr11/2 of SWfr11/4 of Sec. 25, T8N,R16W, as recited in that certain warranty deed dated June 10,1920 and recorded July 6,1920 in Liber 173, page 344, Ottawa County Records.									
92480	08N	16W	26	NE	SE		Grand Haven State Game Area	WLD	11.9254
<b>LERC Comments:</b>									
<b>Description:</b> Part of NE1/4 SE1/4 lying N and E of the c/l of a branch or bayou of Grand River known locally as the Lost Channel									
92494	08N	16W	36	NE	NW		Grand Haven State Game Area	WLD	11.0945
<b>LERC Comments:</b>									
<b>Description:</b> That part of Govt Lot 3 lying S of c/l of Deremo Bayou and W of the c/l of Indian Channel									
92495	08N	16W	36	SW	NE		Grand Haven State Game Area	WLD	10.7753
<b>LERC Comments:</b>									
<b>Description:</b> That part of the S 30.47 rds of SW1/4 NE1/4 lying W of center line of Indian Channel									
92497	08N	16W	36	SW	NE		Grand Haven State Game Area	WLD	11.8848
<b>LERC Comments:</b>									
<b>Description:</b> North 49.53 rods of SW1/4 NE1/4 lying W of c/l of Indian Channel									
92500	08N	16W	36	SE	NW		Grand Haven State Game Area	WLD	6.41464
<b>LERC Comments:</b>									
<b>Description:</b> South 30.47 rods of Lot 4 (SE1/4 NW1/4)									
92501	08N	16W	36	SE	NW		Grand Haven State Game Area	WLD	8.53869
<b>LERC Comments:</b>									
<b>Description:</b> North 49.53 rods of Govt Lot 4									

Retain						Ottawa County	Parcel Count: 49	Acreage: 916.1	
Parcel ID	Town	Range	Sec	QQ	Q	Subdivision	Project Area	Division	Acres
92496	08N	16W	36	NE	SE		Grand Haven State Game Area	WLD	6.02762
<b>LERC Comments:</b>									
<b>Description:</b> Comm 181.5 ft S of the E1/4 cor, running th W 1198.7 ft; th N 198 ft; th W 330 ft; th N 1900 ft,m/l, to the center of Deremo Bayou; th W'ly along center of Deremo Bayou to center of Indian Channel; th S'ly along center of Indian Channel to E and W 1/4 line of said Sec 36; th E along 1/4 line to SE cor of SW1/4 NE1/4; th S 198 ft; th E 1314 ft, m/l, to the E Sec line; N 16.5 ft to POB									
92507	08N	16W	36	NW	SE		Grand Haven State Game Area	WLD	24.2856
<b>LERC Comments:</b>									
<b>Description:</b> All of NW1/4 of SE1/4 lying N of the center line of Indian Channel									
92508	08N	16W	36	NW	SE		Grand Haven State Game Area	WLD	1.75893
<b>LERC Comments:</b>									
<b>Description:</b> That part of NW1/4 SE1/4 lying SW'ly of the center line of Indian Channel									
92511	08N	16W	36	SE	SE		Grand Haven State Game Area	WLD	7.20446
<b>LERC Comments:</b>									
<b>Description:</b> That part E1/2 SE1/4 lying SW'ly of the center line of Indian Channel									
92509	08N	16W	36	SW	SE		Grand Haven State Game Area	WLD	10.5114
<b>LERC Comments:</b>									
<b>Description:</b> That part of Lot 6 lying N of the center line of Indian Channel									
1124430	08N	16W	36	SE	SW		Grand Haven State Game Area	WLD	12.7554
<b>LERC Comments:</b>									
<b>Description:</b> Part of Govt Lot 6 lying W'ly of centerline of Indian Channel									
92502	08N	16W	36	NE	SW		Grand Haven State Game Area	WLD	12.1975
<b>LERC Comments:</b>									
<b>Description:</b> Lot 5 (NE1/4 SW1/4)									

# Dispose

Ottawa County

Parcel Count: 2

Acreage: 0.1

Parcel ID	Town	Range	Sec	QQ	Q	Subdivision	Project Area	Division	Acres
-----------	------	-------	-----	----	---	-------------	--------------	----------	-------

450831						Jenison Woodcrest Plat No. 3		WLD	0.07276
--------	--	--	--	--	--	------------------------------	--	-----	---------

**LERC Comments:**

**Description:** Part of Lot 85 commencing 6 feet West of Northeast corner, thence East 6 feet, South to Southeast corner, thence West 51.94 feet, thence Northerly on a curve to the left to beginning.

450454						Monroe and Harris' Addition		PRD	0.06114
--------	--	--	--	--	--	-----------------------------	--	-----	---------

**LERC Comments:**

**Description:** Block: 22, The W 14 ft of E 73 ft of Lot 8 lying S of a line parallel with South line of Franklin St. and 132 ft distant therefrom.