



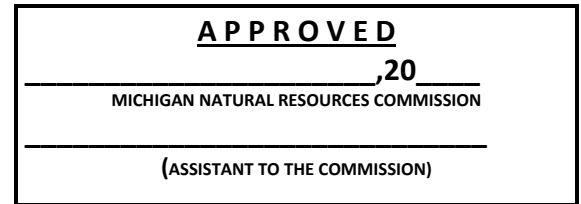
GRETCHEN WHITMER  
GOVERNOR

STATE OF MICHIGAN  
DEPARTMENT OF NATURAL RESOURCES  
LANSING



M. SCOTT BOWEN  
DIRECTOR

SUBMITTED: August 14, 2023  
RESUBMITTED: September 18, 2023



MEMORANDUM TO THE NATURAL RESOURCES COMMISSION

**Subject:** Fisheries Order 204.24  
Spawning Closures

Authority:

The Natural Resources and Environmental Protection Act, PA 451 of 1994, authorizes the Director and the Commission to issue orders to regulate the taking of fish in the waters of this state.

Discussion and Background:

Fisheries Order 204 enacts spawning closures that prohibit all fishing activity on specific waters to protect fishery resources during spawning migrations. The Department recommends making one change to the order. The Boardman River in Grand Traverse County is recommended for a modification. The current regulation closes 300 feet of the Boardman River upstream and downstream of the weir in Traverse City whenever the weir is in place. A pedestrian bridge was recently built downstream of the location which is 320 feet downstream of the weir. Therefore, the management unit recommends changing the regulation to “from the downstream side of the Front Street Bridge to the upstream side of the pedestrian bridge in the vicinity of the Boardman River weir in Traverse City”. The change will benefit anglers by adding two specific landmark boundary locations for the spawning closure.

The Central Lake Michigan Management Unit held a virtual meeting on March 9, 2023, to discuss the Boardman River boundary change. Comments were received in support of the changes. Local law enforcement staff provided support for the change and the management unit indicated that the new boundary will be marked with signage to increase awareness.

*Issue Pros and Cons*

Modifying a closure boundary when changes to the landscape occur is good for anglers and law enforcement purposes. No con has been determined.

*Biological*

This is not a biological change and protection of the resource will remain in place.

*Social*

The change is being made to improve the boundary of the Boardman River closure and will result in a better landmark for anglers.

Fisheries Order FO-204.23

Spawning Closures

Page 2

September 18, 2023

*Economic*


The Department does not expect the proposed changes to have any significant budgetary or personnel implications.

Recommendation:

Relevant Divisions have contributed to the preparation of this order. This order was submitted for information and consideration on September 14, 2023, at the Natural Resources Commission meeting. This item appeared on the Department's September 5, 2023, calendar and is eligible for approval on October 12, 2023.



Randy Claramunt, Chief  
Fisheries Division



David Shaw, Chief  
Law Enforcement Division




Sara Thompson, Chief  
Wildlife Division



Jeffery J. Stampfly, Chief  
Forest Resources Division



Ronald A. Olson, Chief  
Parks and Recreation Division



Shannon Lott  
Natural Resources Deputy

I have analyzed and discussed these recommendations with staff and concur as to matters over which the Director has authority.

\_\_\_\_\_  
M. Scott Bowen, Director

\_\_\_\_\_  
Date

# FISHERIES ORDER

## Spawning Closures Order 204.24

By authority conferred on the Natural Resources Commission and the Department of Natural Resources by Part 487 of 1994 PA 451, MCL 324.48701 to 324.48740, ordered on October 12, 2023, the following section(s) of the Fisheries Order shall read effective April 1, 2024, except as otherwise provided:

- 1) The following stream sections are closed to fishing to protect concentrations of spawning fish:

County	Area Closed	Closure Time
Alger	Rock River - between dam and its downstream-most foot bridge located downstream from M-28 (T47N, R21W, S15)	April 1 – June 30
Antrim	Intermediate River - from Bellaire Dam to Highway M-88 Bridge	April 1 – May 14
Arenac, Bay	Pine River – upstream from State Road (T18N, R5E, S5)	March 16 – Friday before last Saturday in April
Arenac, Bay	Saganing Creek – upstream from State Road (T18N, R5E, S30)	March 16 – Friday before last Saturday in April
Baraga	Sturgeon River – from the Prickett Dam downstream to mouth of Clear Creek (T50N, R35W, S12)	April 1 – June 30
Bay	Kawkawlin River and all tributaries - upstream from Euclid Avenue (T14N, R5E, S6)	March 16 – Friday before last Saturday in April
Benzie	Platte River - from US-31 bridge at Veteran's Park downstream to Platte Lake	January 1 – March 31
Benzie	Platte River - within 300 feet of the upper (hatchery) weir infrastructure	Whenever weir is in place
Benzie	Platte River - within 300 feet of the lower weir infrastructure	Whenever weir is in place
Benzie	Betsie River Homestead Dam – No fishing within 100 feet upstream and downstream from the lamprey barrier and fish passage facility (T25N, R15W, S2)	November 16 – July 31
Benzie	Betsie River Homestead Dam – No fishing within 300 feet upstream and downstream from the lamprey barrier and fish passage facility (T25N, R15W, S2)	August 1 – November 15

Charlevoix	Medusa Creek – Tributary to Lake Michigan (T34N, R8W, S28) and including an area of Lake Michigan in a radius of 100 feet from the mouth of Medusa Creek	Whenever weir is in place
Cheboygan	Black River - from Kleber Dam downstream to Red Bridge (T35N, R1E, S5), it shall be unlawful to take or attempt to take any species of fish	April 1 - June 15
Cheboygan	Lower Black River - from Alverno Dam downstream to Mograin Bridge (T37N, R1W, S26)	April 1 – May 14
Chippewa	Potaganissing River - from Potagannising Dam downstream to Maxton Road (T42N, R6E, S15)	March 16 – May 14
Delta	Rapid River Borrow Pit (T40N, R21W, S34)	Year-round
Grand Traverse	Boardman River - <a href="#">from the downstream side of the Front Street Bridge to the upstream side of the pedestrian bridge in the vicinity of the Boardman River within 300 feet upstream or downstream of</a> weir in Traverse City	Whenever weir is in place
Iosco	East Branch Au Gres River – between DNR lamprey weir and Legget Road (T21N, R6E, S10)	December 1 – day before last Saturday in April
Iosco	Au Sable River – from Foote Dam to the downstream edge of the apron of the dam	Year-round
Iosco	Au Gres River - from a point 50 feet upstream from the Allen (Cox) Road Bridge to 500 feet downstream (T21N, R6E, S31 & 32)	March 16 – Friday before last Saturday in April
Manistee	Little Manistee River - from a point 300 feet downstream from the DNR weir (T21N, R16W, S25) to the boundary with Manistee Lake, which is defined as the power line crossing downstream of Stronach Road Bridge (also referred to as Water Street on some maps).	September 1 – November 14 and January 1 – March 31
Manistee	Little Manistee River - within 300 feet of the DNR weir (T21N, R16W, S25)	Year-round
Manistee, Mason, Lake	Little Manistee River - from a point 300 feet upstream of the DNR weir to Spencers Bridge	January 1 – March 31
Marquette	Salmon-Trout River - from lower falls (T51N, R28W, S13) to the mouth (T52N, R27W, S31)	August 15 – Friday before the last Saturday in April
Midland	Tittabawassee River - between Sanford Dam and the mouth of the Salt River (T15N, R1W, S24)	March 16 – Friday before last Saturday in April
Midland	Tittabawassee River - between the Dow Dam and Gordonville Bridge (T13N, R2E, S1)	March 16 – Friday before last Saturday in April

Ontonagon	West Branch Ontonagon River - from its confluence with the Victoria Hydro Station tail race (T50N, R39W, SE ¼ of the SW ¼ of S29) upstream to Victoria Dam, including the tailrace canal	April 1 – June 10
Otsego	Otsego Lake Pike Marsh (T30N, R3W, S20)	March 16 – June 15
Presque Isle	Shuberts Creek (T33N, R7E) - from Long Lake upstream to Clinton Creek Road (T33N, R7E, S14)	April 1 – May 14
Presque Isle	Clinton Creek (T33N, R7E, S26)	April 1 – May 14
Presque Isle	Grand Lake Pike Marsh (T34N, R7E, S21 & 22)	Whenever marsh is in operation
Presque Isle	Swan River – from 300 feet above weir to mouth (T35N, R6E, S20 & 29)	Whenever weir is in place
Presque Isle	Rainy River - from the confluence with Black Lake upstream to North Allis Road Bridge (T35N, R2E, S15)	April 1 – May 14
Roscommon	Cut River - from its confluence with Backus Creek (T23N, R3W, S22) upstream to its outlet at Marl Lake (T24N, R3W, S34)	March 23 – April 23
Roscommon	Denton Creek - from the Lake James Dam downstream to Houghton Lake	March 23 – April 23

This order shall be assigned number FO-204.24, and is titled "Spawning Closures."

This order supersedes the order entitled "Spawning Closures," which became effective April 1, 2023, and is assigned number FO-204.23.

This order shall take effect April 1, 2024 and shall remain in effect until amended/rescinded.

Issued on this 12<sup>th</sup> day of October 2023.

Approved as to matters over which the Natural Resources Commission has authority.

Thomas Baird, Chair  
Natural Resources Commission

Approved as to matters over which the Director has authority.

M. Scott Bowen  
Director