



GRETCHEN WHITMER  
GOVERNOR

STATE OF MICHIGAN  
DEPARTMENT OF NATURAL RESOURCES  
LANSING



M. SCOTT BOWEN  
DIRECTOR

SUBMITTED: July 29, 2024  
RESUBMITTED: August 12, 2024

**APPROVED**  
**September 12, 2024**  
MICHIGAN NATURAL RESOURCES COMMISSION  
*Brooke Parmelee*  
(ASSISTANT TO THE COMMISSION)

MEMORANDUM TO THE NATURAL RESOURCES COMMISSION

**Subject:** Mentored Hunting Program Requirements  
Wildlife Conservation Order Amendment No. 8 of 2024

Authority:

The Natural Resources and Environmental Protection Act, 1994 PA 451, authorizes the Director and the Natural Resources Commission to issue orders to manage wild animals in this state.

Discussion and Background:

The Mentored Youth Hunting Program was established in 2011 via legislation to allow youth, under the age of 10, to participate in hunting when accompanied by an eligible mentor, while possessing the mentored youth hunting license, and when hunting in conformance with requirements established by the Natural Resources Commission (NRC). That year, a Mentored Youth Hunting Workgroup (workgroup) was established by the NRC and included representatives from hunting and hunter safety organizations, with several of the organizations represented solely by youth. The workgroup determined that the program should be simple to understand with minimal requirements, including the statutory eligibility established for the mentor; a limited number of hunting devices for each mentor/mentored youth group; and direct supervision by the mentor of no more than an arm’s length distance when a mentored youth is in possession of a firearm. In addition, the mentored youth must be able to demonstrate the safety features of the hunting device they are possessing.

The Department and the Legislature has received feedback from the parents and guardians of individuals who are unable to hunt due to licensing age restrictions and the inability to complete training in hunter safety. The feedback has included requests to expand the eligibility of the Mentored Youth Hunting Program to individuals with developmental disabilities. In order to create opportunity for these individuals, Public Act 96 of 2024 was enacted on July 23, 2024, to expand the Mentored Hunting Program to include:

- a minor child who has a developmental disability and is unable to obtain certification of completion of training in hunter safety; and
- an adult who has a developmental disability and has a guardian appointed under chapter 6 of the mental health code, 1974 PA 258, MCL 330.1600 to 330.1644, and is unable to obtain certification of completion of training in hunter safety.

The proposed recommendations will align with 2024 PA 96 and make administrative changes to the appropriate sections of the Wildlife Conservation Order. The Department recommends changing the program name from “Mentored Youth Hunting Program” to “Mentored Hunting Program”. In addition, a new license will be created called the inclusive mentored license. For

the purposes of the Mentored Hunting Program, “developmental disability” means that term as defined in section 100a of the mental health code, 1974 PA 258, MCL 330.1100a.

*Issue Pros and Cons*

The expansion of the Mentored Hunting Program will allow individuals with developmental disabilities to participate in hunting when accompanied by an eligible mentor, when in possession of an inclusive mentored license, and when conforming with program requirements.

*Biological*

There are no impacts to resources expected.

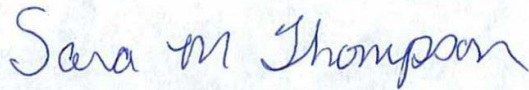
*Social*

The expansion of the Mentored Hunting Program allows for participation from a group of individuals that were previously excluded from hunting opportunities.


*Economic*

The inclusive mentored license does not have a fee. There are no economic impacts expected.

Relevant Divisions have contributed to the preparation of this order. This order was submitted for information on August 8, 2024, at the Natural Resources Commission meeting. This item appeared on the Department's July 30, 2024 calendar and may be eligible for approval on September 12, 2024.



Sara Thompson, Chief  
Wildlife Division



Jason S. Haines, Chief  
Law Enforcement Division



Jeffery J. Stampfly, Chief  
Forest Resources Division



Ronald A. Olson, Chief  
Parks and Recreation Division



Randall M. Claramunt, Chief  
Fisheries Division



Jon Spieles, Chief  
Marketing and Outreach Division



Dan Lord, Chief  
Finance and Operations Division




Shannon Lott  
Natural Resources Deputy



Kristin Phillips  
Chief Administrative Officer

I have analyzed and discussed these recommendations with staff and concur as to matters over which the Director has authority.



M. Scott Bowen, Director

Date: September 12, 2024

# **WILDLIFE CONSERVATION ORDER**

## **Amendment No. 8 of 2024**

By authority conferred on the Natural Resources Commission and the Director of the Department of Natural Resources by sections 40107 and 40113a of 1994 PA 451, MCL 324.40107 and 324.40113a, it is ordered that effective September 12, 2024, the following section(s) of the Wildlife Conservation Order shall read as follows:

### **1.2 Definitions.**

Sec. 1.2 (1) Definitions in part 3 of 1994 PA 451, as amended, MCL 324.301; part 401, wildlife conservation, 1994 PA 451, as amended, MCL 324.40101 to 324.40119; and part 435, hunting and fishing licenses, 1994 PA 451, as amended, MCL 324.43501 to 324.43561, and in this order shall have the same meanings in this order. Additional definitions for terms used in this order are as defined in this section.

(2) "Advanced illness" means a medical or surgical condition with significant functional impairment that is not reversible by curative therapies and that is anticipated to progress toward death despite attempts at curative therapies or modulation, the time course of which may or may not be determinable through medical prognostication.

(3) "Antlered deer" means a deer having at least 1 antler that extends 3 inches or more above the skull. For the purposes of determining if an antler extends 3 or more inches above the skull, the measurement shall be taken on the longest antler beginning at the line where the antler and pedicel join, along the back of the antler, following the curve, if any, to the tip of the longest antler point. For the purposes of this section, "pedicel" means the bone of the skull to which the antler is attached.

(4) "Antlerless deer" means a deer without antlers or a deer with antlers where the longest antler extends less than 3 inches above the skull.

(5) "CWD management zone" means an area defined in chapter XII of this order subject to Michigan's surveillance and response plan for chronic wasting disease.

(6) "Core CWD area" means an area defined in chapter XII for the control and surveillance of chronic wasting disease.

(7) "Deer and elk feeding" shall have the same meaning as defined by section 40102 of 1994 PA 451, MCL 324.40102.

(8) "Feed" shall have the same meaning as defined by section 40102 of 1994 PA 451, MCL 324.40102.

(9) "Game" means any animal designated as game under the authority of section 40110 of 1994 PA 451, as amended, MCL 324.40110, and any of the following animals: badger, bear, beaver, bobcat, brant, coot, coyote, crow, deer, duck, elk, fisher, Florida gallinule, fox, geese, hare, Hungarian partridge, marten, mink, moose, muskrat, opossum, otter, pheasant, quail, rabbit, raccoon, ruffed grouse, sharptailed grouse, skunk, snipe, sora rail, squirrel, Virginia rail, weasel, wild turkey, wolf, woodchuck, and woodcock. "Game" does not include privately owned cervidae species located on a cervidae livestock facility registered under 2000 PA 190, MCL 287.951 to 287.969.

(10) "Migratory game bird" means a bird as defined by 50 C.F.R. §20.11 (1988).

(11) "Modified bow" means a bow, other than a crossbow, that has been physically altered so that the bow may be held, aimed, and shot with one arm.

(12) "New world camelids" means animals belonging to the genus llama and vicuna of the family camelidae of the order artiodactyla including, but not limited to, the llama, alpaca, vicuna, and guanaco.

(13) "Physical therapist" means the same as defined in article 15 of the public health code, 1978 PA 368, MCL 333.17801.

(14) "Physician" the same as defined in article 15 of the public health code, 1978 PA 368, MCL 333.17001.

(15) "Raptor" means any bird species of the orders strigiformes, accipitriformes, and falconiformes.

(16) "Residence" shall have the same meaning as defined by section 40103 of 1994 PA 451, MCL 324.40103.

(17) "Limited firearms deer zone" means that area south of a line beginning at a point on the Wisconsin-Michigan boundary directly west of the west end of highway M-46; then east to M-46 and east along M-46 to its junction with freeway US-131; then south along freeway US-131 to M-57; then east along M-57 to its intersection with Montcalm road on the Kent-Montcalm county line; then south along that county line and the Ionia-Kent county line to its intersection with M-44; then east along M-44 to its intersection with M-66; then north along M-66 to its intersection with M-57; then east along M-57 to its intersection with M-52; then north along M-52 to its intersection with M-46; then east along M-46 to its intersection with M-47; then north along M-47 to its junction with US-10; then east along US-10 to its junction with I-75; then north along I-75 and US-23 to its junction with beaver road, Kawkawlin township, Bay county; then east along beaver road to Saginaw bay; then north 50 degrees east to the international boundary with Canada.

(18) "Waterfowl hunting north zone" or "north zone" means all of the Upper Peninsula.

(19) "Waterfowl hunting middle zone" or "middle zone" means that area of the Lower Peninsula located north of a line beginning at the Michigan-Wisconsin boundary line in Lake Michigan, directly due west of the mouth of Stoney creek in section 31, T14N R18W, Oceana county, then proceed easterly and southerly along the centerline of Stoney creek to its intersection with Scenic drive, southerly on Scenic drive to Stoney lake road in section 5, T13N R18W, Oceana county, easterly on Stoney lake road then both west and east Garfield roads (name change only; not an intersection) then crossing highway US-31 to state highway M-20 (north of the town of New Era; also locally named Hayes road) in section 33, T14N R17W, Oceana county, easterly on M-20 through Oceana, Newaygo, Mecosta, Isabella, and Midland counties to highway US-10 business route in the city of Midland, easterly on US-10-BR to highway US-10 at the Bay county line, easterly on US-10 then crossing US-75 to state highway M-25 (west of the town of Bay City), easterly along M-25 into Tuscola county then northeasterly and easterly on M-25 through Tuscola county into Huron county, turning southeasterly on M-25 (near the town of Huron city; also locally named north Shore road) to the centerline of Willow creek in section 4, T18N R14E, Huron county, then northerly along the centerline of Willow creek to the mouth of Willow creek into Lake Huron, then directly due east along a line from the mouth of Willow Creek heading east into Lake Huron to a point due east and on the Michigan/USA-Canadian border.

(20) "Waterfowl hunting south zone" or "south zone" means all of that area of the Lower Peninsula south of the line described in middle zone.

(21) "Zone 1" means all of the Upper Peninsula.

(22) "Zone 2" means all of that part of the Lower Peninsula north of a line beginning at the Michigan-Wisconsin boundary line due west of the Lake Michigan shoreline which is north of Muskegon lake and due west of the western terminus of memorial drive at Scenic drive in Muskegon county, then easterly to said western terminus of memorial drive at Scenic drive, easterly on memorial drive to Ruddiman drive, northeasterly on Ruddiman drive to lake avenue, northeasterly on lake avenue to highway M-120 (also known as Holton road) in North Muskegon, northeasterly and then northerly on highway M-120 to highway M-20, easterly on highway M-20 to highway business route US-10 in the city of Midland, easterly on combined highway M-20 and highway business route US-10 to highway US-10 at the Midland-Bay county line, easterly on highway US-10 to Garfield road in Bay county, northerly on Garfield road to Pinconning road, easterly on Pinconning road to seven mile road, northerly on seven mile road to the Bay-Arenac

county line (where seven mile road changes name to Lincoln school road), northerly on Lincoln school road (also known as county road 25) in Arenac county to highway M-61, easterly on highway M-61 to highway US-23, northeasterly then easterly on highway US-23 to the center line of the Au Gres river, southerly along the center line of the Au Gres river to Saginaw bay of Lake Huron, easterly 90° east for 7 miles into Saginaw bay, then northerly 78° east (dividing Arenac county islands from Huron county islands) to the international boundary line between the United States and the dominion of Canada.

(23) "Zone 3" means all that part of the Lower Peninsula south of the line described in zone 2.

(24) "Skull cap" means any part of the skull that includes the pedicel and the antlers originating from the frontal bones, that has been removed from the rest of the skull of the animal.

(25) "Core CWD surveillance area" means an area defined in chapter XII for the surveillance of chronic wasting disease.

(26) "Fixed shotgun shell" means a self-contained shotgun shell consisting of the case, primer, propellant charge, and projective or projectiles.

(27) "Developmental disability" means that term as defined in section 100a of the mental health code, 16 1974 PA 258, MCL 330.1100a.

## **2.12 Pure Michigan hunt; eligibility requirements, definition, open area, exceptions.**

Sec. 2.12 (1) A Pure Michigan Hunt applicant must meet the age requirement and all other eligibility requirements established in statute to purchase a regular (not apprentice, mentored youth, or inclusive mentored) hunting license to hunt bear, deer, or elk with a firearm.

(2) Notwithstanding any other provisions of this order, and subject to the requirements of applicable statutes, a Pure Michigan Hunt license shall include the opportunity to purchase:

- (a) One any-elk license (Michigan resident only).
- (b) One bear license (not valid for Drummond island BMU).
- (c) One spring turkey license.
- (d) One fall turkey license.
- (e) One antlerless deer license.
- (f) One base license.

(3) Successful applicants shall be determined by a drawing. Pure Michigan Hunt drawing success does not affect or involve any preference points or ineligibility periods related to other hunting licenses or lifetime licenses.

(4) Three Pure Michigan packages shall be awarded each year allowing the successful applicant to purchase the above licenses for the prices established by the department pursuant to law.

(5) The nonrefundable application fee for a Pure Michigan Hunt license is \$5.00.

(6) Pure Michigan Hunt applicants may purchase multiple Pure Michigan Hunt applications.

(7) Licenses purchased by a successful Pure Michigan Hunt applicant shall be valid for the following:

- (a) Pure Michigan Hunt unit defined in section 12.999 for each game species.

(b) During any open season for that species, with the appropriate hunting devices authorized by this order.

(c) On any lands open to hunting for those licenses in section 2.12(2) with permission of the private landowner, if applicable.

(d) The party hunt leader with the first selection at any managed waterfowl area during the reserved hunt period, or first selection of another hunt choice at any managed waterfowl area if approved by the local area manager. The party hunt leader with first selection of a hunt choice at any managed waterfowl area must give a minimum of 24 hours' notice to the managed waterfowl area they will be visiting.

(8) A Pure Michigan Hunt applicant must meet all the requirements to participate in any season covered by the Pure Michigan Hunt license.

(9) Successful Pure Michigan Hunt applicants are not prohibited from:

(a) Applying for a limited draw license authorized by any other provision of this order.

(b) Purchasing a license authorized by other provisions of this order.

(c) Utilizing a kill tag authorized by other provisions of this order.

(d) Retention of any preference points or chances accumulated by other provisions of this order.

(10) Nonresidents are not eligible to purchase a Michigan elk hunting license.

(11) Successful Pure Michigan Hunt applicants may transfer authorization to purchase Pure Michigan Hunt licenses to individuals who satisfy eligibility requirements established for Pure Michigan Hunt applicants, and are eligible to purchase licenses for the hunts being transferred.

## **2.14 Mentored hunting program; definition, eligibility; requirements.**

Sec. 2.14 (1) The mentored hunting program is established in accordance with MCL 324.43517.

(2) As used in this section, "hunting device" means a firearm, crossbow, or bow and arrow that may be lawfully used and possessed during the open season for the game species being hunted.

(3) An individual may be eligible to participate as a mentor in the mentored ~~youth~~ hunting program only if all of the following apply:

(a) A mentor shall be at least 21 years of age.

(b) A mentor shall possess a valid license to hunt, other than an apprentice license.

(c) A mentor shall demonstrate proof of previous hunting experience in the form of a previous hunting license, other than an apprentice license, or a certificate of completion for hunter safety training issued to that individual by this state, another state, a province of Canada, or another country.

(d) A mentor shall ensure that any hunting device possessed by a mentored individual is sized appropriately to fit the physical abilities of the mentored individual.

(e) The mentor shall maintain no more than arm's length distance from a mentored individual at all times that the mentored individual is in possession of a hunting device.

(4) An individual less than 10 years old may lawfully possess a mentored youth hunting license and may hunt with a mentor only if all of the following apply:

(a) The mentored youth shall demonstrate, at the request of any law enforcement officer, the operation of their hunting device's safety features, as applicable.

(5) A person with a developmental disability may lawfully possess an inclusive mentored license and may hunt with a mentor only if subsection subsection (a) or (b) apply:

(a) The mentored individual is a minor child who has a developmental disability, as defined in Chapter 1, and is unable to obtain certification of completion of training in hunter safety.

(b) The mentored individual is an adult who has a developmental disability, as defined in Chapter 1, and has a guardian appointed under chapter 6 of the mental health code, 1974 PA 258, MCL 330.1600 to 330.1644, and is unable to obtain certification of completion of training in hunter safety.

(6) No more than a total of two hunting devices may be possessed by a mentor and those mentored individuals that they are responsible for while hunting.

(7) A deer kill tag issued under the mentored youth hunting license or inclusive mentored license shall be valid for any deer in any deer management unit.

(8) The one spring season and one fall season turkey kill tag issued under the mentored youth hunting license or inclusive mentored license shall be valid on public or private land in any open turkey hunting unit. Mentored individuals may also apply for or purchase additional fall turkey licenses under the provisions of 3.300b of this order.

(9) Nonresident individuals shall only take furbearers without a bag limit. Resident individuals may take all species except resident minors must be at least eight years old to obtain the free kill tags for fisher, otter, marten, and bobcat.

(10) Mentored individuals may apply for or purchase antlerless deer licenses under the provisions of 3.102 and 3.104 of this order.

(11) Mentored individuals may apply for or purchase a bear license under the provisions of 3.200a of this order.

(12) Mentored individuals may apply for or purchase an elk license under the provisions of 3.4 of this order.

(13) A mentor who causes or allows a mentored individual to engage in an unlawful act as defined in Part 435 or Part 401 of 1994 PA 451, or an order or interim order issued under these parts shall be punishable as the principal offender. Nothing in this order shall negate or diminish the responsibility of the parent or legal guardian as provided in MCL 324.43517.

### **3.5 Elk licenses, procedures; voiding of selection; transfer of drawing success; unlawful acts.**

Sec. 3.5 (1) It shall be unlawful for an individual to purchase an elk license unless the individual is a Michigan resident and holds a current resident base license, a mentored youth license, or an inclusive mentored license.

(2) It shall be unlawful for an individual who transfers their success in the elk lottery to a minor hunter or a hunter with an advanced illness to assist the minor hunter or hunter with an advanced illness in any manner in taking elk for a fee or other consideration or service of value, either directly or indirectly.

(3) It shall be unlawful for an individual to buy or sell success in the elk license lottery, or an adult to acquire a license after being unsuccessful in the lottery, unless the individual has received from a physician a written statement of advanced illness which shall be produced upon the request of department personnel or a peace officer.



(4) Individuals holding a mentored youth license or an inclusive mentored license may hunt elk subject to the mentored hunting program as described in section 2.14 of this order.

**3.100 Take of deer; prohibited firearms, legal weapons, “bait” and “baiting” defined, conditions for baiting established in certain area(s); unlawful acts.**

Sec. 3.100 (1) “Take” means the same as defined in section 40104, 1994 PA 451, MCL 324.40104.

(2) An individual must possess while hunting deer the unused kill tag issued with the deer license, pursuant to section 3.103, and provide it to a conservation officer, a law enforcement officer, or a tribal conservation officer upon request.

(3) Unless otherwise specified in this order, an individual shall not do any of the following:

(a) Take a deer without possessing a valid license with kill tag.

(b) Take a deer other than during the open seasons established in this order.

(c) Take a deer outside of lawful hunting hours.

(d) Take a deer by any method other than by firearm, bow and arrow, or crossbow.

(e) Take a deer with a rimfire firearm .22 caliber or smaller.

(f) Take a deer during any firearm deer season in the “limited firearms deer zone,” with a firearm other than a shotgun with a smooth or rifled barrel, a .35 caliber or larger pistol capable of holding no more than nine shells at one time in the barrel and magazine combined and loaded with straight-walled cartridges, a .35 caliber or larger rifle loaded with straight-walled cartridges with a minimum case length of 1.16 inches and a maximum case length of 1.80 inches, a .35 caliber or larger air rifle or pistol charged only from an external high-compression power source, or a muzzleloading rifle or black-powder pistol loaded with black-powder or a commercially manufactured blackpowder substitute.

(g) Take a deer, or have in possession while hunting deer, a semiautomatic shotgun or rifle, capable of holding more than six shells in the magazine and barrel combined, or use a cartridge containing a tracer or explosive bullet, or a firearm capable of firing more than one shot with a single pull or activation of the trigger.

(h) Take a deer using an arrow, bolt, or quarrel with a broadhead hunting type of point less than 7/8 of an inch wide and/or a length less than 14 inches.

(i) Take a deer with a crossbow or a modified bow in zone 1 from December 1 to March 31.

(j) Take a deer while the deer is swimming in a pond, lake, stream, or other body of water.

(k) Make use of a dog in hunting a deer, except as noted in section 2.1a of this order.

(l) Use aircraft to aid in the taking of a deer.

(m) Set afire or assist in setting afire any land for the purpose of driving out a deer, or take or attempt to take a deer so driven out of any land.

(n) Purchase a deer license unless the individual holds a current base license.

(o) Possess or use lures or attractants in an area frequented by game that contain or claim to contain cervid urine or other bodily fluids originating from cervids, except for products produced by manufacturers that are actively enrolled and participating in either the official Responsible Hunting Scent Association or

Archery Trade Association Deer Protection Program, which has been tested for the presence of chronic wasting disease by a qualified laboratory and certified that no detectable levels of chronic wasting disease are present and is clearly labeled as such.

(4) For the purposes of this section and sections 3.100a, and 3.205, "bait" means a substance intended for consumption by deer composed of grains, minerals, salt, fruits, vegetables, hay, or any other food materials, whether natural or manufactured. "Bait" does not include scents – whether composed of natural or synthetic materials – made inaccessible for consumption by deer and placed in such a manner to prohibit any physical contact with deer, the establishment and maintenance of plantings for wildlife, foods found scattered solely as the result of normal agricultural planting or harvesting practices, foods available to deer through normal agricultural practices of livestock feeding if the area is occupied by livestock actively consuming the feed on a daily basis, or standing farm crops under normal agricultural practices. For the purposes of this section, "baiting" means to place, deposit, tend, distribute, or scatter bait to aid in the taking of a deer.

(5) Except as otherwise provided in this subsection, it shall be unlawful for a person to make use of bait to aid in the taking of a deer within zone 2 and zone 3, exceptions:

(a) Eligible individuals participating in the liberty hunt described in section 3.101e, may make use of bait to aid in the taking of a deer if the baiting occurs only from five days prior to the second Saturday in September to the last day of the season and the provisions of subsection (6b), (6c), and (6d) are met. All bait shall be removed prior to any additional hunting during this season. This does not apply to hunters participating in the liberty hunt who only meet the eligibility requirements of section 3.101e subsection (2)(a) or (2)(b).

(b) Eligible individuals participating in the independence hunt as described in section 3.101g, may make use of bait to aid in the taking of a deer if the baiting occurs only from five days prior to the first day of the season through the last day of the season and the provisions of subsection (6b), (6c), and (6d) are met. All bait shall be removed prior to any additional hunting during this season.

(6) In remaining portions of Michigan not described in subsection (5), a person may engage in baiting only if all of the following conditions apply:

(a) The baiting occurs only from September 15 to January 1, except that eligible participants participating in the liberty hunt may use bait five days prior to the second Saturday in September.

(b) The bait material may be of any food type.

(c) The bait is scattered directly on the ground by any means, including mechanical spin-cast feeders, provided that the spin-cast feeder does not distribute on the ground more than the maximum volume allowed as described in subdivision (d) of this subsection. "Scattered" means that the bait is dispersed or thrown over a minimum of a 10- foot by 10-foot or equivalent area so that individual pieces of bait are separated and not placed in piles. The purpose of scattering is to mimic natural feeding conditions.

(d) The volume of bait used at any 1 point in time shall not exceed 2 gallons at any 1 hunting site.

(e) Subsection (6) is subject to Section 3.100a (2) of this order.

(7) Except as otherwise provided by subsection 5, it shall be unlawful for a person to make use of bait to aid in the taking of a deer if the bait and baiting does not meet all of the conditions specified in subsection (6) unless specifically authorized.

### **3.101 Deer hunting open seasons; type of deer that may be taken; carrying of firearms, season limit.**

Sec. 3.101. (1) The open firearm deer season shall be from November 15 to November 30.

(2) The open muzzle-loading and black-powder firearms deer season in zone 1, zone 2, and zone 3 shall be a total of 10 days from the first Friday in December to nine days thereafter.

(3) Subject to section 43510(2) and (3), 1994 PA 451 MCL 324.43510, except as provided in subsection (5), an individual hunting deer with a muzzleloading firearm during the muzzle-loading and black-powder firearms season shall only possess or carry afield, or take a deer with a muzzle-loading rifle, muzzleloading shotgun, or black-powder pistol, loaded with black-powder or a commercially manufactured blackpowder substitute, or a crossbow.

(a) Subject to section 43510(2) and (3), 1994 PA 451 MCL 324.43510, except as provided in subsection (5), an individual hunting deer in the Lower Peninsula north of the limited firearms deer zone during the muzzle-loading and black-powder firearms season shall only possess or carry afield, or take a deer with a weapon that is legal to possess or carry afield during the open firearm deer season.

(b) Subject to section 43510(2) and (3), 1994 PA 451 MCL 324.43510, except as provided in subsection (5), an individual hunting deer in the Lower Peninsula south of the limited firearms deer zone during the muzzle-loading and black-powder firearms season shall only possess or carry afield, or take a deer with a weapon that is legal to possess or carry afield during the open firearm deer season.

(4) The open bow and arrow season shall be from October 1 through November 14 and from December 1 through January 1.

(a) Subject to all other provisions of this order, in the urban deer management zone, as defined in chapter XII of this order, the open bow and arrow season shall be from October 1 through November 14 and from December 1 through January 31.

(5) Subject to section 43510(2) and (3), 1994 PA 451 MCL 324.43510, during the open bow and arrow season, as described in subsection (4), an individual hunting deer with a bow and arrow or a crossbow shall not possess or carry afield a pistol, revolver, or any other firearm unless:

(a) The individual is properly licensed to hunt deer with a firearm and is hunting in an area open to firearm deer hunting.

(b) The individual is properly licensed to hunt deer with a firearm and is hunting in an area open to the muzzleloading and black-powder firearms deer season in zone 2 and zone 3.

(c) An individual taking a deer under the terms and conditions of a disease control permit authorized under section 5.77 of this order may possess or carry a bow and arrow or crossbow, and a firearm, if applicable.

(6) An early antlerless firearm deer season shall be a two-day hunt starting the Saturday following September 15 upon public and privately owned lands within Alcona, Allegan, Alpena, Antrim, Arenac, Bay, Barry, Benzie, Berrien, Branch, Calhoun, Cass, Cheboygan, Clare, Clinton, Crawford, Eaton, Emmet, Genesee, Gladwin, Grand Traverse, Gratiot, Hillsdale, Huron, Ingham, Ionia, Iosco, Isabella, Jackson, Kalamazoo, Kalkaska, Kent, Lake, Lapeer, Lenawee, Livingston, Macomb, Manistee, Mason, Mecosta, Midland, Missaukee, Monroe, Montcalm, Montmorency, Muskegon, Newaygo, Oakland, Oceana, Ogemaw, Osceola, Oscoda, Otsego, Ottawa, Presque Isle, Roscommon, St. Clair, St. Joseph, Saginaw, Sanilac, Shiawassee, Tuscola, Van Buren, Washtenaw, Wayne, Wexford counties, upon privately owned lands within that portion of Charlevoix county within deer management unit 015, and upon privately owned lands within that portion of Leelanau county within deer management unit 045. Only an individual possessing a valid antlerless deer license, a mentored youth hunting license, an inclusive mentored license, a deer license, or a deer combination license may take a deer during this season. A deer kill tag issued under the mentored youth hunting license, deer license, or deer combination license shall be used to harvest an antlerless deer only.

(7) A late antlerless firearm deer season shall be from the Monday following the conclusion of the muzzle-loading and black-powder firearms deer season through January 1 upon public and privately

owned lands within Alcona, Allegan, Antrim, Alpena, Arenac, Barry, Bay, Benzie, Berrien, Branch, Calhoun, Cass, Cheboygan, Clare, Clinton, Crawford, Eaton, Emmet, Genesee, Gladwin, Grand Traverse, Gratiot, Hillsdale, Huron, Ingham, Ionia, Iosco, Isabella, Jackson, Kalamazoo, Kalkaska, Kent, Lake, Lapeer, Lenawee, Livingston, Macomb, Manistee, Mason, Mecosta, Midland, Missaukee, Monroe, Montcalm, Montmorency, Muskegon, Newaygo, Oakland, Oceana, Ogemaw, Osceola, Oscoda, Otsego, Ottawa, Presque Isle, Roscommon, St. Clair, St. Joseph, Saginaw, Sanilac, Shiawassee, Tuscola, Van Buren, Washtenaw, Wayne, Wexford counties, upon privately-owned lands within that portion of Charlevoix county within deer management unit 015, and upon privately owned lands within that portion of Leelanau county within deer management unit 045. Only an individual possessing a valid antlerless deer license, a mentored youth hunting license, a deer license, or a deer combination license may take a deer during this season. A deer kill tag issued under the mentored youth hunting license, an inclusive mentored license, deer license, or deer combination license shall be used to harvest an antlerless deer only.

(8) The deer management assistance firearm hunt period shall be from the first Monday following the third Saturday in December through January 1 upon lands owned by federal, state, county, or local units of government, non-profit organizations, and other urban or suburban properties in zone 3. Only those areas with a wildlife division approved deer population management plan will be considered for issuance of these special deer management assistance permits. Only an individual possessing a valid deer management assistance permit issued for this hunt period may take a deer with a firearm or a crossbow during this season.

(9) The season limit shall be 1 deer per deer license.

(10) Except as provided by subsection (12) and sections 3.101a, 3.101c, 3.101e, 3.101g, 3.101i, and 3.101k, the kind of deer which may be taken during the respective open seasons and zones for each combination of season and deer license, except antlerless deer license, shall be as shown in table 2:

**TABLE 2  
License, Season, Zone, Deer to be Taken**

<b>Type of license</b>	<b>Season in which used</b>	<b>Zone in which used</b>	<b>Kind of deer that may be taken</b>
Deer license	Liberty hunt and independence hunt	Zones 1, 2, and 3	Antlerless or antlered deer, subject to sections 3.101e and 3.101g.  Beginning with the 2025 deer hunting season, antlerless deer only. The provision for antlerless harvest only during the liberty and independence hunts will expire on July 12, 2029.
Deer license	Bow and arrow only seasons	Zone 1	Antlerless or an antlered deer, subject to the following: (a) Antlerless deer shall not be taken in DMUs 127, 066, 131, 042, 031, 007, and 048. (b) Antlerless deer shall not be taken in DMUs 027, 036, 152, 252, 021, 349, 249, 149, 017, 117 after December 10. (c) Antler point restrictions apply as provided in sections 3.101a, 3.101c, and 3.101k.
Deer license	Bow and arrow only seasons	Zones 2 and 3	Antlerless or antlered deer, subject to the following: (a) Antler point restrictions apply as provided in section 3.101i.

Deer license	Firearm deer season, muzzleloading and blackpowder firearms only season	Zone 1	Antlered deer, subject to the following: (a) Antler point restrictions apply as provided in sections 3.101a, 3.101c, and 3.101k.
Deer license	Firearm deer season, muzzleloading and blackpowder firearms only season	Zones 2 and 3	Antlerless or antlered deer, subject to the following: (a) Antler point restrictions apply as provided in section 3.101i.
Deer combination regular license	Liberty hunt and independence hunt	Zones 1, 2, and 3	Antlerless or antlered deer, subject to sections 3.101e and 3.101g.  Beginning with the 2025 deer hunting season, antlerless deer only. The provision for antlerless harvest only during the liberty and independence hunts will expire on July 12, 2029.
Deer combination regular license	Bow and arrow only seasons	Zone 1	Antlerless or an antlered deer, subject to the following: (a) Antlerless deer shall not be taken in DMUs 127, 066, 131, 042, 031, 007, and 048. (b) Antlerless deer shall not be taken in DMUs 027, 036, 152, 252, 021, 349, 249, 149, 017, 117 after December 10. (c) Antler point restrictions apply as provided in sections 3.101a and 3.101c.
Deer combination regular license	Bow and arrow only seasons	Zones 2 and 3	Antlerless or antlered deer, subject to the following: (a) Antler point restrictions apply as provided in section 3.101i.
Deer combination regular license	Firearm deer season, muzzleloading and blackpowder firearms only season	Zone 1	Antlered deer, subject to the following: (a) Antler point restrictions apply as provided in sections 3.101a and 3.101c.
Deer combination regular license	Firearm deer season, muzzleloading and blackpowder firearms only season	Zones 2 and 3	Antlerless or antlered deer, subject to the following: (a) Antler point restrictions apply as provided in section 3.101i.
Deer combination restricted license	Liberty hunt and independence hunt	Zones 1, 2, and 3	Antlerless or antlered deer, subject to sections 3.101e and 3.101g.  Beginning with the 2025 deer hunting season, antlerless deer only. The provision for antlerless harvest only during the liberty and independence hunts will expire on July 12, 2029.
Deer combination	Bow and arrow only seasons	Zone 1	Antlerless or antlered deer, subject to the following:

restricted license			(a) Antlerless deer shall not be taken in DMUs 127, 066, 131, 042, 031, 007, and 048. (b) Antlerless deer shall not be taken in DMUs 027, 036, 152, 252, 021, 349, 249, 149, 017, 117 after December 10. (c) Antlered deer must have at least 1 antler with 4 or more antler points 1 or more inches in length.
Deer combination restricted license	Bow and arrow only seasons	Zones 2 and 3	Antlerless deer or a deer which has at least 1 antler with 4 or more antler points 1 or more inches in length.
Deer combination restricted license	Firearm deer season or muzzleloading and blackpowder firearms only season	Zone 1	Antlered deer, subject to the following: (a) Antlered deer must have at least 1 antler with 4 or more antler points 1 or more inches in length.
Deer combination restricted license	Firearm deer season or muzzleloading and blackpowder firearms only season	Zones 2 and 3	Antlerless deer or a deer which has at least 1 antler with 4 or more antler points 1 or more inches in length.
Deer license issued under the mentored youth hunting license	Liberty hunt	Zones 1, 2, and 3	Antlerless or antlered deer, subject to sections 3.101e and 3.101g.  Beginning with the 2025 deer hunting season, antlerless deer only. The provision for antlerless harvest only during the liberty and independence hunts will expire on July 12, 2029.
Deer license issued under the mentored youth hunting license	Bow and arrow only seasons, firearm deer season, muzzleloading and blackpowder firearms only season	Zones 1, 2, and 3	Antlerless or antlered deer. Antler point restrictions do not apply.
Deer license issued under the inclusive mentored license	Liberty hunt	Zones 1, 2, and 3	Antlerless or antlered deer, subject to sections 3.101e and 3.101g.  Beginning with the 2025 deer hunting season, antlerless deer only. The provision for antlerless harvest only during the liberty and independence hunts will expire on July 12, 2029.
Deer license issued under the inclusive mentored license	Bow and arrow only seasons, firearm deer season, muzzleloading and blackpowder	Zones 1, 2, and 3	Antlerless or antlered deer. Antler point restrictions do not apply.

	firearms only season		
--	-------------------------	--	--

(11) The director may authorize a disease management hunt lasting no longer than nine days between January 2 and March 31 where additional harvest is deemed necessary to meet disease management objectives.

(12) Individuals possessing a deer license, deer combination regular license, or deer combination restricted license are exempt from antler point restrictions during all deer seasons as listed in table 2 if one of the following applies:

- (a) The individual is a youth 16 years of age and younger.
- (b) The individual is licensed under the mentored hunting program.
- (c) The individual is licensed under a base apprentice license.

(13) An extended late antlerless firearm deer season shall be from January 2 through the second Sunday in January upon public and privately owned lands within Allegan, Barry, Bay, Calhoun, Clinton, Eaton, Genesee, Gratiot, Hillsdale, Ingham, Ionia, Isabella, Jackson, Kent, Lapeer, Lenawee, Livingston, Macomb, Mecosta, Midland, Monroe, Montcalm, Muskegon, Newaygo, Oakland, Ottawa, Saginaw, Shiawassee, St. Clair (excluding deer management unit 174), Washtenaw, and Wayne counties, and deer management units 311, 312, and 332. Only an individual possessing a valid antlerless deer license, a mentored youth hunting license, inclusive mentored license, a deer license, or a deer combination license may take a deer during this season. A deer kill tag issued under the mentored youth hunting license, deer license, or deer combination license shall be used to harvest an antlerless deer only. An individual may purchase up to a limit of 10 antlerless deer licenses for this season in addition to the season purchase limit described in section 3.102(8), however the bag limit for this season is 10 antlerless deer. An individual shall only possess or carry afield, or take a deer with a weapon that is legal to possess or carry afield, or to take a deer with during the open firearm deer season for that respective county or deer management unit. This subsection shall sunset on the second Sunday in January of 2027.

**3.101e Liberty hunt, season established, limits defined, adult requirements, hunting hours.**

Sec. 3.101e (1) The liberty hunt shall be a 2-day hunt starting the second Saturday in September.

(2) Individuals wishing to participate in the liberty hunt shall be eligible if one of the following applies:

- (a) A youth 16 years of age or less may participate in the liberty hunt.
- (b) Individuals licensed under the mentored hunting program may participate and must be accompanied by a qualified mentor.
- (c) A veteran with 100 percent disability as defined by the United States department of veterans affairs may participate in the liberty hunt. Documentation from the United States department of veterans affairs indicating 100 percent disability shall be in the possession of a veteran participating in this hunt.
- (d) A resident rated by the United States department of veterans affairs as individually unemployable may participate in the liberty hunt. Documentation from the United States department of veterans affairs indicating this rating shall be in the possession of a veteran participating in this hunt.
- (e) An individual is in possession of a permit issued by the department to hunt from a standing vehicle.
- (f) An individual is in possession of a permit issued by the department to hunt using a laser sighting device.

(g) An individual is blind as defined by section 1 of 260 PA 1978, MCL 393.351.

(h) An individual is deaf as defined by section 2 of 72 PA 1978, MCL 408.202.

(3) The following rules shall apply to an individual taking deer on the liberty hunt:

(a) A parent or legal guardian shall not allow a youth hunter 10 through 16 years of age to go afield to hunt deer unless the youth hunter is accompanied by an adult subject to section 43517 of 1994 PA 451, as amended, MCL 324.43517, and the youth hunter is not licensed under the mentored hunting program. Subject to section 43510(2) and (3) of 1994 PA 451, as amended, MCL 324.43510 and section 43517 of 1994 PA 451, as amended, MCL 324.43517, an adult accompanying a youth firearm deer hunter shall not possess or carry a firearm, crossbow, or bow and arrow, except as a qualified mentored hunting program mentor or an individual eligible to participate in the Liberty Hunt and not hunting under an inclusive mentored license.

(b) Individuals holding a mentored youth license or an inclusive mentored license may hunt deer subject to the mentored hunting program as described in section 2.14 of this order.

(c) The hunting hours shall be one-half hour before sunrise to one-half hour after sunset, local time.

(d) Except as otherwise specifically provided in this section, all regulations of state law and this order regarding the taking, possession, transportation, and storage of deer during a firearm deer season shall apply to an individual participating in the liberty hunt.

(4) During the liberty hunt, an individual may take antlerless or antlered deer, except an individual shall not take more than one antlered deer, provided they possess a deer license, deer combination license, an antlerless deer license valid for the unit in which they are hunting, or a deer license issued under the mentored youth license or inclusive mentored license. Notwithstanding any other provisions of this order, licenses are valid for either an antlered or an antlerless deer during the liberty hunt, except that an antlerless deer license is valid only for an antlerless deer.

(5) Starting with the 2025 deer hunting season, during the liberty hunt, an individual may take antlerless deer, provided they possess a deer license, deer combination license, an antlerless deer license valid for the unit in which they are hunting, or a deer license issued under the mentored youth license or inclusive mentored license. Notwithstanding any other provisions of this order, licenses are valid for an antlerless deer during the liberty hunt. The provision for antlerless harvest only during the liberty hunt will expire on July 12, 2029.

### **3.102 Antlerless deer license; validity; authority; types; restrictions; units.**

Sec. 3.102. (1) Antlerless deer licenses are valid on public and private lands in all open deer management units when those units have a season open to the taking of deer, unless otherwise specified. Antlerless deer licenses do not grant permission to hunt on private property without the permission of the landowner.

(2) It shall be unlawful for an individual to purchase an antlerless deer license unless the individual holds a current base license or mentored youth license.

(3) Antlerless deer licenses shall only be valid for taking an antlerless deer.

(4) The deer management units, as defined in chapter XII, listed in section 3.105a are open to the taking of antlerless deer by a valid antlerless deer license.

(5) The director, in consultation with and concurrence of the natural resources commission, may require an application to obtain an antlerless deer license or may issue antlerless deer licenses through the retail sales system on a first-come, first-served basis for use in designated deer management units.



(6) The director in consultation with and concurrence of the natural resources commission may issue antlerless deer licenses through the retail sales system on a first-come, first-served basis for use in designated deer management units when the director determines that antlerless deer licenses remain unsold after the drawing, provided for in section 3.104, has been held or where such issuance is in the best interest of deer management. An application for the current year is not required to purchase an antlerless deer license that remains after the drawing, provided for in section 3.104, has been held.

(7) Requirements; restrictions for mentored hunters:

(a) Individuals holding a mentored youth license or an inclusive mentored license must be accompanied by a qualified mentor. Mentored individuals may hunt antlerless deer subject to the mentored youth hunting program as described in section 2.14 of this order. A deer kill tag issued under the mentored youth hunting license or inclusive mentored license shall be valid for any deer in any open deer management unit, except during antlerless-only seasons when only an antlerless deer may be taken. When used to harvest an antlered deer, antler point restrictions do not apply.

(b) A hunter 16 years of age or younger on or before the 4th Saturday in September may purchase 1 antlerless deer license, over the counter, on a first-come, first-served basis, during the application period for antlerless licenses for any deer management unit with antlerless licenses available, if applicable.

(8) An individual may purchase up to a season limit of 10 antlerless deer licenses statewide until the quota has been met.

### **3.200a Bear license application, license purchase.**

Sec. 3.200a (1) Only a successful applicant who holds a current base license, mentored youth license, or inclusive mentored license may purchase a bear license.

(2) Individuals holding a mentored youth license or an inclusive mentored license may hunt bear subject to the mentored hunting program as described in section 2.14 of this order.

### **3.205 Bear; unlawful acts.**

Sec. 3.205 (1) It shall be unlawful for an individual to purchase a bear license unless the individual holds a current base license, mentored youth license, or inclusive mentored license.

(2) It shall be unlawful for any nonresident to assist in any manner another person in taking bear for a fee or other consideration or service of value, either directly or indirectly.

(3) It shall be unlawful for an individual that transfers their success in the bear lottery to a minor hunter or adult hunter with an advanced illness to assist the minor hunter or adult hunter with an advanced illness in any manner in taking bear for a fee or other consideration or service of value, either directly or indirectly.

(4) It shall be unlawful for an individual to buy or sell success in the bear license lottery, or an adult to acquire a license after being unsuccessful in the lottery, unless the individual has received from a physician a written statement of advanced illness which shall be produced upon the request of a peace officer.

(5) It shall be unlawful to take a cub bear. "Cub bear" means a bear less than 42 inches in length from the tip of nose to the base of tail. It shall be unlawful to divide any bear in a manner that does not keep one part of the bear intact to allow it to be measured in a straight line from the tip of the nose to the base of the tail. It shall be unlawful to take a female bear accompanied by a cub bear.

(6) It shall be unlawful to disturb, harm, or molest a bear in its den at any time.

(7) It shall be unlawful for any individual to pursue, capture, shoot, kill, chase, follow, harass, or harm a bear while the bear is swimming in a pond, lake, stream, or other body of water.

(8) It shall be unlawful for an individual to use a snare, cable restraint, conibear, or any other kind of trap for the taking of bear. This subsection shall not apply to authorized employees of the department performing official job responsibilities or individuals officially authorized by the department or this order.

(9) It shall be unlawful to take a bear by any method while hunting other than by firearm, bow and arrow, crossbow, with the aid of dogs, or with the aid of baiting as described in this order and the regulations of state law.

(10) It shall be unlawful for an individual to take more than 1 bear per valid kill tag in a bear hunting season.

(11) It shall be unlawful for an individual to knowingly fail to salvage edible meat from a harvested bear. "Edible meat" means the hind quarters, front quarters, loins, and tenderloins of a bear. This does not include bears taken without a license in defense of human life or while in the act of destroying or attacking private property, livestock, or pets. Meat that is unfit for human consumption at the time that a hunter takes possession of the bear may be discarded. Meat that is unfit for human consumption includes, but is not limited to, meat that was damaged by the method of taking, decayed, rotted or scavenged, or obviously infected or diseased.

(12) Bear baiting, unlawful acts, definitions.

(a) It shall be unlawful to establish or tend a bait station that attracts bear prior to 31 days before the bear hunting season in any bear management unit. It also shall be unlawful to tend or establish a bait station for the purposes of attracting bear after the close of bear season in any management unit. For the purposes of this section, "bait station" means a site where food or lure is placed that may attract bear.

(b) It shall be unlawful to hunt over bait that attracts bear that was established prior to 31 days before the bear hunting season in any bear management unit.

(c) It shall be unlawful to hunt over bait that is not placed on the ground on public or commercial forest lands as defined in Part 511, Commercial Forests, of the Natural Resources and Environmental Protection Act, 1994 PA 451, MCL 324.51101 to 324.51120.

(d) It shall be unlawful to hunt over bait that contains plastic, manufactured wood products, paper, glass, rubber, concrete, or metal on public or commercial forest lands.

(e) It shall be unlawful to hunt over bait that has, within 100 yards of the bait site, any containers used to transport bait to the baiting site.

(f) It shall be unlawful to establish, tend, or hunt over a bait containing chocolate or any cocoa derivative.

(g) In an area where it is unlawful to feed deer or elk or bait deer, it shall be unlawful to hunt over bait that contains any food materials other than meats, meat products, fish, fish products, or bakery products, unless placed in such a way that makes the bait inaccessible to deer or elk and does not exceed two gallons. To be considered inaccessible to deer or elk, bait shall be:

(i) Placed in a bear baiting container on private land in accordance with subsection 3.205(11)(n).

(ii) Placed in a hole in the ground, hollow stump, or other location and covered with logs, rocks, or other lawful materials in a way that deer or elk cannot gain access to the bait.

(h) In an area where the baiting of deer, or feeding of deer or elk, is lawful, a person may hunt over, place, establish or tend a bait station using food materials that lure, entice or attract deer or elk only if the person uses these food materials in compliance with the season, volume, bait type, placement, scattering and other requirements which apply to the baiting or feeding of deer, or places these food materials in such a way that makes them inaccessible to deer or elk. In an area in which it is lawful to bait for deer, a person may use up to 2 gallons of food materials that lure, entice or attract deer or elk at any 1 point in time per

bait station prior to the legal deer baiting season if the food materials are placed on the ground in such a way that makes them inaccessible to deer or elk. To be considered inaccessible to deer or elk, bait must be:

- (i) Placed in a bear baiting container on private land in accordance with subsection 3.205(11)(n).
- (ii) Placed in a hole in the ground, hollow stump, or other location and covered with logs, rocks, or other lawful materials debris in a way that deer or elk cannot gain access to the bait.
- (i) It shall be unlawful to use metal containers, tires, plastic, manufactured wood products, glass, fabric, cloth, concrete, or paper at a bait station on public or commercial forest lands as defined in Part 511, Commercial Forests, of the Natural Resources and Environmental Protection Act, 1994 PA 451, MCL 324.51101 to 324.51120.
- (j) It shall be unlawful to place bait other than on the ground at bait stations on public or commercial forest lands as defined in Part 511, Commercial Forests, of the Natural Resources and Environmental Protection Act, 1994 PA 451, MCL 324.51101 to 324.51120.
- (k) Any containers used to transport bait to the bait station must be removed and disposed of properly.
- (l) It shall be unlawful for any licensed bear hunter or their designee to establish or tend more than 3 bait stations per hunter.
- (m) It shall be unlawful for any individual to establish or tend more than a total of 12 bait stations.
- (n) It shall be unlawful to establish, tend, or hunt over bait contained in a container that has a hole or manufactured opening diameter greater than one inch and less than 22 inches.

### **3.301 Wild turkey hunting, unlawful acts; exceptions.**

Sec. 3.301 (1) An individual hunting wild turkey shall not use or possess afield an electronic device to simulate, replicate or imitate wild turkey calls or sounds, or an electronic, mechanical or live decoy. It shall be unlawful to use a dog to hunt wild turkey during the spring wild turkey season. It shall be unlawful to take a wild turkey while the wild turkey is in a tree. It shall be unlawful to make use of bait to aid in the taking of a wild turkey. For the purposes of this regulation, "bait" means a substance composed of grain, fruit, vegetables, or other food placed to lure or entice wild turkeys. This does not apply to standing farm crops under normal agricultural practices, or other natural growing grains, fruits, or vegetables. For the purposes of this section, "mechanical decoy" means any device that by design or construction uses motion as a visual stimulus to attract a wild turkey except a wind sock or similar decoy body anchored at a fixed point into the ground and whose only motion is derived exclusively by power of the natural wind.

(2) An individual, unless hunting under the mentored hunting program, may only take a wild turkey during the spring wild turkey season if the turkey has a beard and is taken within the unit and hunt period specified on the spring wild turkey license issued to that individual. Individuals holding a mentored youth license or an inclusive mentored license may hunt wild turkey subject to the mentored hunting program as described in section 2.14 of this order and shall only take a turkey if the turkey has a beard during the spring wild turkey season. An individual shall not take or possess more than one bearded turkey during the spring wild turkey season.

(3) An individual, unless hunting under the mentored hunting program, may only take a wild turkey during the fall wild turkey season if the turkey is taken within the unit and hunt period specified on the fall wild turkey license issued to that individual. Individuals holding a mentored youth license or an inclusive mentored license may hunt wild turkey subject to the mentored hunting program as described in section 2.14 of this order. An individual shall not take or possess more than one turkey during the fall wild turkey season for each kill tag issued to that individual.

(4) It shall be unlawful for an individual 10 years of age and older, unless hunting under the mentored hunting program, to purchase either a spring wild turkey license or a fall wild turkey license unless the individual holds a current base license. Individuals holding a mentored youth license or an inclusive mentored license may apply for or purchase fall turkey licenses under the provisions of 3.300b of this order.

**3.308 Wild turkey licenses, applications, availability; partner application provided; application deadline; unlawful act.**

Sec. 3.308 (1) Applications for turkey licenses will be available one month prior to the application deadline. Only an individual who will be 10 years of age or older during a spring wild turkey hunt period for taking wild turkey, and not licensed under the mentored hunting program, may make application for that hunt period. Individuals holding a mentored youth license or an inclusive mentored license may hunt wild turkey subject to the mentored hunting program as described in section 2.14 of this order.

(2) The nonrefundable application fee for a wild turkey license is \$5.00.

(3) An option to apply with one partner will be provided.

(4) Applications must be made on or before February 1 of the calendar year for which the applicant desires a spring wild turkey license.

(5) Applications must be made on or before August 1 of the calendar year for which the applicant desires a fall wild turkey license.

(6) It shall be unlawful for any individual to apply more than once per calendar year for a Michigan spring wild turkey hunting license.

(7) It shall be unlawful for any individual to apply more than once per calendar year for a Michigan fall wild turkey hunting license.

**3.415a Youth waterfowl hunting weekend, season established, limits defined, adult requirements, hunting hours; exceptions.**

Sec. 3.415a The youth waterfowl hunting weekend shall be 2 consecutive days starting the third Saturday in September and within the guidelines approved by the United States fish and wildlife service. Except for persons taking Canada goose during the September segment of the Canada goose season in each zone, the following rules shall apply to a person taking ducks, mergansers, Canada goose, coot, or common gallinule on the youth waterfowl hunting weekend:

(1) Youth 16 years of age and under may take duck, merganser, Canada goose, coot, or common gallinule provided the youth is licensed to take waterfowl as required by part 435, hunting and fishing licensing, of the natural resources and environmental protection act, 1994 PA 451. The daily and possession limit for each species shall be as provided in section 3.416.

(2) A parent or legal guardian shall not allow a youth hunter 10 through 16 years of age to go afield to hunt duck, merganser, Canada goose, coot, or common gallinule unless the youth hunter is accompanied by an adult at least 18 years of age or older subject to section 43517 of 1994 PA 451, as amended, MCL 324.43517, regardless of property ownership. An individual 16 years of age or younger and holding a mentored youth hunting license or inclusive mentored license must be accompanied by an adult at least 21 years of age or older and meet the requirements of the mentored hunting program. An adult accompanying a youth waterfowl hunter may take other game for which the season is open while the youth is exercising the privileges of the youth waterfowl hunting weekend.

(3) The hunting hours shall be one-half hour before sunrise to sunset, local time.

(4) Except as otherwise specifically provided in this section, all regulations of state law and this order regarding the taking, possession, transportation, and storage of waterfowl, shall apply on youth waterfowl hunting weekend.

### **5.81 Managed deer hunting (MDH) permits; criteria for issuance, validity of permits, restrictions and requirements; unlawful acts.**

Sec. 5.81 (1) The sale of managed deer hunting (MDH) permits may be authorized by the wildlife division chief for public lands requiring an access permit and open to deer hunting by lottery. Individuals wishing to participate in a managed deer hunt must apply for a MDH permit through a lottery system in accordance with instructions provided by the land manager. A successful applicant in the lottery may purchase a MDH permit.

(2) MDH permits are valid only during the dates specified and upon those public lands specified on the permit. MDH permits are valid only for the taking of an antlerless deer.

(3) It shall be unlawful for an individual issued a MDH permit to take or attempt to take an antlered deer during the open season upon these public lands specified on the permit. An individual hunting under the authority of a MDH permit shall carry the unused permit and shall exhibit the unused permit upon the request of a law enforcement officer.

(4) A MDH permit shall be authorized only to an individual who holds a current base license~~or~~, a mentored youth license, or an inclusive mentored license. An individual shall not acquire, carry afield, use or attempt to use a MDH permit unless they hold a current base license. Managers shall inform hunters about rules pertaining to the use of MDH permits.

(5) An individual authorized to purchase a MDH permit shall not sell, lend, or allow another individual to use or attempt to use the individual's MDH permit.

(6) The provisions of section 3.103 shall apply to a permit and kill tag authorized under this section. In addition, unless otherwise provided in this section, an individual authorized to purchase a MDH permit shall comply with all rules and regulations for the taking of deer for the season in which they are hunting.

(7) Deer taken under the authority of a MDH permit shall not be included in the season limit as defined in section 3.101(8) of this order. The daily limit and season limit shall be 1 deer per MDH permit.

### **13.3 Fish Point wildlife area; Nayanquing Point wildlife area; Pointe Mouillee state game area; Shiawassee river state game area; St. Clair flats wildlife area (Harsens island unit); additional rules.**

Sec. 13.3 On those portions of the Fish point wildlife area, Nayanquing point wildlife area, Pointe Mouillee state game area, Shiawassee river state game area, and St. Clair flats wildlife area (Harsens island unit) posted "state game area hunting by permit only," a permit is required to take any animal and the following rules shall apply:

(1) A person shall not take an animal without a permit for that species, location, and time period.

(2) Hunting shall be by reservation only on those days and units designated and published by the area manager. The area manager shall determine the number of reserved hunting permits to be issued. Applicants may not apply for more permits than authorized per hunter. The hunting reservation is not transferable from the original applicant to any other person.

(3) To hunt together as a party in a party permit area, all members of a group must register together prior to the drawing, except that up to 2 absentee hunters not present for the drawing may join a party of 2 or 3 if that hunter's registration information is completed on the party registration card is filed in the check station at the time of the drawing and the maximum party size is not exceeded. To register absentee hunters, the individuals complete waterfowl hunting license including the federal migratory bird hunting and conservation stamp or a copy of it is required. Party members must hunt together in their assigned permit area.

(4) During a day designated and published by the area manager as "youth day(s)," hunting parties made up of at least 1 youth, 16 years old or younger, shall be given first priority for hunting permits.

(a) A parent or legal guardian shall not allow a youth hunter 10 through 16 years of age to go afield to hunt waterfowl unless the youth hunter is accompanied by a licensed adult at least 18 years of age subject to section 43517 of 1994 PA 451, as amended, MCL 324.43517 and in accordance with section 3.402 of this order.

(b) An individual 16 years of age or younger and holding a mentored youth license or an inclusive mentored license must be accompanied by a qualified mentor as described in section 2.14 of this order.

(5) It is unlawful to use or possess any shot, whether loose or loaded in shotshells, of a material other than those specified in section 3.411, subsections (1) to (3) except single projectile loads.

### **13.11 Allegan state game area, Fennville farm unit; additional rules.**

Sec. 13.11 Within the Fennville farm unit, being all or portions of sections 5, 7, 8, 9, 16, 17, 18, 19, 20, and 30 of T02N R15W; sections 12, 13, and 24 of T02N R16W, posted "state game area - hunting by permit only" or "wildlife refuge – do not enter" the following rules are established:

(1) It is unlawful to use or possess any shot, whether loose or loaded in shotshells, of a material other than those specified in section 3.411, except single projectile loads.

(2) During a day designated by the management unit supervisor or their representative as "youth day", only hunting parties made up of one to four youths, 16 years old or younger, with appropriate licenses and stamps, will be included in the daily drawing. Only youths will be permitted to hunt.

(a) A parent or legal guardian shall not allow a youth hunter 10 through 16 years of age to go afield to hunt waterfowl unless the youth hunter is accompanied by a licensed adult at least 18 years of age subject to section 43517 of 1994 PA 451, as amended, MCL 324.43517 in accordance with section 3.402 of this order.

(b) An individual 16 years of age or younger and holding a mentored youth license or an inclusive mentored license must be accompanied by a qualified mentor as described in section 2.14 of this order.

(3) A current hunting license and appropriate stamps shall constitute a valid permit to hunt in the nonrefuge areas when the area goose season is closed and in zones 1, 9, and 10 during the goose season, except on designated days the management unit supervisor or their representative may suspend hunting for all animals in specified areas and allow hunting only under authority of a validated party registration hunting permit.

(4) The management unit supervisor or their representative, at their discretion, during the appropriate hunting season, may allow hunting on designated dates within the areas posted "wildlife refuge – do not enter" through a random drawing under the authority of a validated daily party registration hunting permit.

(5) On days designated by the management unit supervisor or their representative, during the deer hunting season, refuge deer hunting permits and non-refuge deer hunting permits may be issued to persons chosen in random drawings from applicants for different hunting periods. Permits shall not be transferred or altered.

(6) Deer hunting under the authority of a validated party registration hunting permit issued through a drawing may occur from opening hour until noon, for antlerless deer only, on the dates designated by the management unit supervisor or their representative.

(7) No person shall possess a dog or use a dog for hunting in Fennville farm unit zones 2-7 or in the portion of zone 8 located in sections 18 and 19 of T02N R15W (Clyde township) except in areas designated as retriever dog zones by the management unit supervisor or their representative, wherein dogs may be used to retrieve downed waterfowl while in the act of waterfowl hunting.


(8) During area goose season:

(a) It is prohibited to possess or use more than 25 shotshells while waterfowl hunting under authority of a validated party registration hunting permit.

(9) No hunting of deer with firearms is permitted within the Fennville farm unit.


Issued on this 12th day of September, 2024.

Approved as to matters over which the Natural Resources Commission has authority.

A handwritten signature in black ink that reads "Thomas A Baird". The signature is written in a cursive style with a horizontal line underlining the first name.

Thomas Baird, Chair  
Natural Resources Commission

Approved as to matters over which the Director has authority.

A handwritten signature in blue ink that reads "M. Scott Bowen". The signature is written in a cursive style with a horizontal line underlining the first name.

M. Scott Bowen  
Director





GRETCHEN WHITMER  
GOVERNOR

STATE OF MICHIGAN  
DEPARTMENT OF NATURAL RESOURCES  
LANSING



M. SCOTT BOWEN  
DIRECTOR

SUBMITTED: July 15, 2024  
RESUBMITTED: August 12, 2024

**APPROVED**  
**September 12, 2024**  
MICHIGAN NATURAL RESOURCES COMMISSION  
*Brooke Parmelee*  
(ASSISTANT TO THE COMMISSION)

MEMORANDUM TO THE NATURAL RESOURCES  
COMMISSION

Subject: Fisheries Order 200.25  
Inland Rivers and Streams - Trout and Salmon Regulations

Authority:

The Natural Resources and Environmental Protection Act, PA 451 of 1994, authorizes the Director and the Natural Resources Commission to issue orders to regulate the taking of fish in the waters of this state.

Discussion and Background:

Fisheries Order 200 contains sportfishing regulations pertaining to trout and salmon on inland rivers and streams. The Department recommends making four changes to the order.

The first two modifications are related to the Clam River Type 4 entry, which has been lumped with the Grass River listing which has been a point of confusion for some people. By separating the Clam River from the entry and creating a new, more recognizable downstream boundary (end of the dock at the confluence with Torch Lake) under Type 4 regulations, the issue will be clearer for everyone. Therefore, the Clam River entry will be inserted under Type 4 regulations and removed from the Grass River entry.

The additional two modifications proposed for the order involves the regulations associated with the 2023 steelhead amendment. First, the Rogue River boundary is modified to remove extraneous text. This will improve clarity for anglers and conservation officers. Second, the language included in the 2023 amendment has been modified to provide clarification on how the regulations interact with existing Type 3 and Type 4 regulations. The new language distinguishes two rivers, the Rogue and Muskegon, due to active stocking and management of a resident rainbow trout fishery (i.e., Eagle Lake strain). In those rivers, anglers will have the ability to harvest smaller (< 20") fish while still limiting the possession of larger fish (>= 20"). All other rivers will be limited to a single rainbow trout greater than or equal to 10", which aligns with the minimum size limit for Type 3 and 4 regulations. This modification achieves the objectives of reducing regulatory complexity and diversifying fishing opportunities while still meeting the intent of the NRC to reduce the harvest of steelhead. The proposed language has been discussed with the NRC Fisheries Committee to ensure that the regulations align with the intent of the 2023 amendment. The final modification involves replacing the upstream boundary (Gleasons Landing) for the Pere Marquette River steelhead provision with Rainbow Rapids to clear up a conflict with Gear Restricted Stream steelhead regulations. Other minor text revisions were made to make regulations consistent. This will result in simplification for anglers and law enforcement.

Several of the proposals have been presented to anglers during the department's spring coffee and conversation meetings and with appropriate citizen advisory groups where each proposal was supported. The same regulation proposals were also discussed with local law enforcement staff who indicated their support. However, the steelhead regulation changes did not follow the same course of action with changes being made much later in the process.

#### *Issue Pros and Cons*

Modifying regulations to reduce confusion in certain problematic areas helps anglers and law enforcement staff. Anglers and Fisheries Division staff have expressed concern about additional modifications to Steelhead regulations due to the potential for additional modification to further increase angler confusion. However, the modified language should address some confusion and reduce the complexity of the new regulations.

#### *Biological*

The changes are not perceived to be biological issues. Fisheries Division staff do not perceive harvest to be the limiting factor with Steelhead population sizes, therefore reducing the possession limits are not expected to have a biological impact.

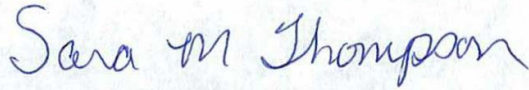
#### *Social*

Anglers will benefit from the editorial clarifications, though some have expressed concern about additional modifications. The proposed regulations associated with the 2023 amendment will reduce the harvest ability for some harvest-motivated anglers.


#### *Economic*

The Department does not expect the proposed changes to have any significant budgetary or personnel implications.

Relevant Divisions have contributed to the preparation of this order. This order is being submitted for information and consideration on August 8, 2024, at the Natural Resources Commission meeting. This item appeared on the Department's July 30, 2024, calendar and is eligible for approval on September 12, 2024.



Sara Thompson, Chief  
Wildlife Division



Jason S. Haines, Chief  
Law Enforcement Division



Jeffery J. Stampfly, Chief  
Forest Resources Division



Ronald A. Olson, Chief  
Parks and Recreation Division



Randall M. Claramunt, Chief  
Fisheries Division



Jon Spieles, Chief  
Marketing and Outreach Division



Dan Lord, Chief  
Finance and Operations Division




Shannon Lott  
Natural Resources Deputy



Kristin Phillips  
Chief Administrative Officer

I have analyzed and discussed these recommendations with staff and concur as to matters over which the Director has authority.



M. Scott Bowen, Director

Date: September 12, 2024

# FISHERIES ORDER

## Inland Rivers and Streams – Trout and Salmon Regulations Order 200.25

By authority conferred on the Natural Resources Commission and the Department of Natural Resources by Part 487 and Part 491 of 1994 PA 451, MCL 324.48701 to 324.48740, it is ordered on September 12, 2024, the following section(s) of the Fisheries Order shall read effective April 1, 2025 as follows:

The following inland rivers and streams regulations are established for trout and salmon:

### Seasons – General

Except as otherwise noted in the following sections of this order or order FO-254, the fishing and possession seasons on non-designated trout streams and all other inland waters are open for the entire year for all trout and salmon.

\*Note: For the purpose of this order Rainbow Trout refers to both Rainbow Trout and Steelhead.

- 1) Fisheries Order 210 provides a listing of all designated trout streams in Michigan. Some of the streams listed in FO-210 appear in FO-200 as Types 2, 3, 4 or gear restricted streams. Type 1 streams are not listed in FO-200. If a stream name appears in FO-210, but not in FO-200, then Type 1 stream regulations apply to that stream.
- 2) Notwithstanding any other order of the Department, for any inland stream not classified below the fishing and possession seasons are open for the entire year to the taking of trout and salmon, the minimum size limit shall be 8 inches (except 7 inches for Brook Trout), the daily possession limit shall be five (5) trout and salmon in any combination\*\*\*, and all types of natural bait and artificial lures may be used.
- 3) On all waters open to possession, the daily possession limit may include up to five (5) Chinook Salmon or Coho Salmon, in any combination.
- 4) "Artificial flies", known as wet and dry flies, streamers or nymphs, is defined as a single pointed hook, or no more than two single pointed hooks connected in-line (the second hook commonly known as a stinger hook), crafted with natural, artificial and/or synthetic materials attached to the hook with thread. An artificial fly may not include a spinner, spoon, scoop, lip or any other fishing lure or bait attached. Material of any type cannot be attached above the eye of the hook. The fly or leader may be weighted, but no weight shall be attached to the terminal tackle in a manner that allows the weight to be suspended from or below the hook. Single pointed hooks are restricted to measuring ½ inch or less from point to shank.
- 5) "Chumming" means luring or attracting or attempting to lure or attract fish by scattering organic material into the water.
- 6) Chumming with organic materials shall be prohibited on all Type 1, 2, 3, 4 and Brook Trout Restoration Area streams.

- 7) On stream Types 1 through 4, size limits for Brook Trout and Brown Trout vary by stream type and may be found in the regulation section for each stream type. For all other species of trout and salmon, size limits shall be as follows:

<u>Species</u>	<u>Minimum size limit</u>
Chinook Salmon	10 inches
Coho Salmon	10 inches
Pink Salmon	10 inches
Atlantic Salmon	10 inches
Lake Trout	10 inches
Rainbow Trout	10 Inches
Splake	10 Inches

\*\*\*NOTE: The daily possession limit shall not include more than three (3) trout 15 inches or greater.

### **Type 1 Streams**

- Fishing season: last Saturday in April - September 30.
- Possession season: last Saturday in April - September 30.
- Tackle: artificial lures and all types of natural bait may be used.

Daily Possession Limit: five (5) trout and salmon in any combination, except that the daily possession limit shall not include more than three (3) trout 15 inches or greater.

Additional exception:

- 1) Platte River
  - a) The daily possession limit shall be one (1) Rainbow Trout from the Upper (Hatchery) Platte River Weir downstream to Lake Michigan.

- Size limits:

<u>Species</u>	<u>Minimum size limit</u>
Brook Trout	7 inches
Brown Trout	8 inches

Type 1 streams are listed in FO-210.

### **Type 2 Streams**

- Fishing season: last Saturday in April - September 30.
- Possession season: last Saturday in April - September 30.
- Tackle: artificial lures and all types of natural bait may be used.

Daily Possession Limit: five (5) trout and salmon in any combination, except that the daily possession limit shall not include more than three (3) trout 15 inches or greater.

- Size limits:

<u>Species</u>	<u>Minimum size limit</u>
Brook Trout	10 inches
Brown Trout	12 inches

Following is a listing of Type 2 streams.

<u>Type 2 Streams</u>			
<u>County</u>	<u>Stream Name</u>	<u>Upstream Boundary</u>	<u>Downstream Boundary</u>
Alcona, Oscoda	Au Sable River, Mainstream	Evans Road (McKinley Bridge)	4001 Bridge
Allegan	Silver Creek	M-89 Bridge (T1N, R11W, S26)	Confluence with Kalamazoo River

Type 2 Streams			
County	Stream Name	Upstream Boundary	Downstream Boundary
Antrim, Crawford. Otsego	Manistee River		CR 612
Baraga, Houghton	Sturgeon River	US-41	Prickett Dam
Barry	Coldwater River	M-43 Bridge (T4N, R8W, S16)	Freeport Road Bridge (T5N, R9W, S36)
Cass	Dowagiac Creek	McKenzie Rd. (T5S, R14W, S31)	M-62
Cheboygan, Otsego	Pigeon River	Old Vanderbilt Rd.	Elk Hill Campground Horse Trail
Crawford	Au Sable River, Mainstream	Business Loop 75 (James St.)	Burton's Landing
Gogebic	Black River	US-2	Rainbow Falls
Lake	Pine River	Elm Flats PAS (T20N, R12W, S2)	Confluence with Tippy Dam Backwaters
Marquette	Carp River	Deer Lake Dam (T48N, R27W, S27)	Morgan Creek
Ontonagon	Middle Branch Ontonagon River		Agate Falls
St. Joseph	Curtis Creek and all tributaries		

### **Type 3 Streams**

- Fishing season: open for the entire year.
- Possession season: open for the entire year.
- Tackle: artificial lures and all types of natural bait may be used.

Daily Possession Limit: five (5) trout and salmon in any combination, except that the daily possession limit shall not include more than three (3) trout 15 inches or greater.

Additional exceptions are:

1. The daily possession limit shall not include more than one (1) Rainbow Trout year-round, on the following rivers:
  - a. Manistee County - Bear Creek (from County Road 600 downstream to the confluence with the Manistee River)
  - b. Manistee County - Manistee River (from Tippy Dam downstream to the Railroad Bridge below M-55 (T21N, R16W, S6))
  - c. Marquette County - Carp River (from the confluence of Morgan Creek (T47N, R25W, S4) downstream to Lake Superior)
  - d. Mason County – Pere Marquette River (from Reek Road (Indian Bridge) downstream to Old US-31)
2. The daily possession limit for Type 3 still applies with up to five (5) Rainbow Trout allowed in the daily possession limit, no more than three (3) trout 15 inches or greater and shall not include more than one (1) Rainbow Trout 20 inches or greater year-round, on the following river:
  - a. Muskegon and Newaygo Counties - Muskegon River (from Croton Dam downstream to M-120)

- Size limits:

<u>Species</u>	<u>Minimum size limit</u>
Brook Trout	15 inches
Brown Trout	15 inches

Following is a listing of Type 3 streams.

Type 3 Streams			
County	Stream Name	Upstream Boundary	Downstream Boundary
Alcona	Pine River	F-41	Lake Huron
Alger	Hurricane River	Truck Trail (CO Rd 724; T49N, R15W, S25)	Lake Superior
Allegan	Black River	Confluence of North & South Branch Black River	Lake Michigan
Allegan	North Branch Black River	111 <sup>th</sup> Avenue (T1N, R16W, S3)	Confluence with mainstream
Allegan	Kalamazoo River	Calkins Dam (T2N, R14W, S15)	US-31
Alpena	Thunder Bay River	Ninth Street Dam	Lake Huron
Antrim	Elk River	Power Dam below Elk Lake	Lake Michigan
Arenac	Rifle River	Sage Lake Road (T23N, R3E, S22)	Lake Huron
Baraga	Falls River	US-41	Lake Superior
Baraga	Sturgeon River	Prickett Dam	Lake Superior
Berrien	St. Joseph River	Indiana State Line	Lake Michigan
Cheboygan	Cheboygan River	Cheboygan Dam	Lake Huron
Emmet	Carp Lake River	Bridge (T39N, R4W, S32)	Lake Michigan
Gogebic	Big Carp River	A point 100 yards downstream from Bathtub Falls (T50N, R45W, S1, NE¼, NW¼)	Lake Superior
Gogebic	Black River	Rainbow Falls (T49N, R46W, S10)	Lake Superior
Gogebic	Little Carp River	Traders Falls (T50N, R45W, S2)	Lake Superior
Gogebic	Maple Creek	Bridge (T49N, R46W, S18)	Lake Superior
Gogebic	Ohman Creek	CR 505	Lake Superior
Gogebic	Presque Isle River	Manabezho Falls	Lake Superior
Houghton	Big Traverse River	Gay-Lake Linden Road	
Houghton	Otter River	Confluence of North Branch & West Branch Otter River	Sturgeon River
Houghton	Pilgrim River	US-41	Lake Superior
Houghton	Salmon-Trout River	Redridge Dam	Lake Superior
Huron	Bird Creek		
Huron	Pigeon River		
Huron	Pinnebog River		
Iosco	Au Sable River	Foote Dam	Lake Huron
Iosco	East Branch Au Gres River (Whitney Drain)	M-55 (T22N, R6E, S21)	Saginaw Bay
Iosco	Van Etten Creek	Van Etten Lake	Lake Huron
Iosco	Tawas River		
Isabella, Midland	Chippewa River	Outlet of Lake Isabella, (T15N, R6W, S35)	Confluence with the Tittabawassee River (T14N, R2E, S21)
Leelanau	Crystal River	Fisher Dam	Lake Michigan
Leelanau	Leland River	None	Lake Michigan
Manistee	Bear Creek	CR 600	Confluence of Manistee River
Manistee	Manistee River	Tippy Dam	Railroad Bridge below M-55 (T21N, R16W, S6)

Type 3 Streams			
County	Stream Name	Upstream Boundary	Downstream Boundary
Marquette	Carp River	Confluence of Morgan Creek (T47N, R25W, S4)	Lake Superior
Marquette	Chocolay River	Confluence of Big Creek (T47N, R24W, S9)	Lake Superior
Mason	Lincoln River	Confluence of North & South Branches of Lincoln River (T19N, R17W, S32)	Lake Michigan
Mason	Pere Marquette River	Reek Road (Indian Bridge)	Old US-31
Mason	Sable River	Hamlin Lake Dam	Lake Michigan
Midland, Saginaw	Tittabawassee River	Sanford Dam	Confluence with Saginaw River
Muskegon	Cedar Creek	River Road	Confluence of Muskegon River
Muskegon, Newaygo	Muskegon River	Croton Dam	M-120
Ontonagon	Big Iron River	Koshak Road Bridge (T49N, R43W, S2)	Lake Superior
Ontonagon	West Branch Big Iron River	Burnt Dam Bridge (T50N, R44W, S36)	Confluence with Big Iron River
Ontonagon	Little Iron River	Nonesuch Falls (T50N, R43N, S1)	
Ontonagon	East Branch Ontonagon River	M-28	
Ontonagon	Firesteel (including East & West Branches)	M-26	
Ontonagon	Middle Branch Ontonagon River	Agate Falls	
Ontonagon	Misery River	Bridge (T53N, R37W, S15)	
Ontonagon	Ontonagon River		
Ontonagon	West Branch Ontonagon River	Confluence with Victoria Hydro Station Tail Race (T50N, R39W, S29, SE1/4 of SW1/4)	
Ontonagon	East Sleeping River	Railroad trestle (T53N, R38W, S25)	Lake Superior
Presque Isle	Swan River	US-23 Bridge	Lake Huron
Presque Isle	Trout River	Dam (T35N, R5E, S17)	Lake Huron
Saginaw	Saginaw River		Saginaw Bay
St. Clair	Black River	Private Dam in Port Huron State Game Area	Confluence with St. Clair River
Van Buren	South Branch Black River	Hamilton Street Bridge (T2S, R16W, S1)	Confluence with Mainstream (T1S, R17W, S2)

### **Type 4 Streams**

- Fishing season: open for the entire year.
  - Possession season:
    1. For Brook Trout, Brown Trout and Atlantic Salmon: the last Saturday in April - September 30.
    2. For all other species of trout and salmon, open for the entire year.
  - Tackle: artificial lures and all types of natural bait may be used.
- Daily Possession Limit: five (5) trout and salmon in any combination, except that the daily possession limit shall not include more than three (3) trout 15 inches or greater.
- Additional exceptions are:



1. Little Manistee River
  - a. The daily possession limit shall not include more than one (1) Rainbow Trout from 300 feet downstream of the Little Manistee Weir down to the boundary with Manistee Lake, which is defined as the power line crossing downstream of Stronach Road Bridge (also referred to as Water Street on some maps).
2. Platte River
  - a. The daily possession limit shall not include more than one (1) Rainbow Trout from the Upper (Hatchery) Platte River Weir downstream to Lake Michigan.
3. The daily possession limit shall not include more than one (1) Rainbow Trout year-round, on the following rivers:
  - a. Benzie and Manistee Counties – Betsie River (from Kurick Road downstream to M-22)
  - b. Delta County – Whitefish River including East and West Branches (from 38<sup>th</sup> Road (USFS 2236) downstream to US-2 Bridge (T41N, R21W, S28))
  - c. Ionia and Montcalm Counties – Prairie Creek
  - d. Lake, Manistee, and Mason Counties - Little Manistee River (from Johnson’s Bridge (Johnson Road) downstream to 300 ft above the Little Manistee River Weir)
  - e. Lake/Mason Counties – Pere Marquette River (from the upstream edge of the boat ramp at Rainbow Rapids downstream to Reek Road (Indian Bridge))
  - f. Mason, Newaygo, and Oceana Counties – Big South Branch of the Pere Marquette River (from the confluence of Beaver and Winnepesaug Creeks downstream to the confluence with the Pere Marquette River)
  - g. Oceana County – North Branch White River (from Arthur Road downstream to confluence with White River)
4. The daily possession limit for Type 4 still applies with up to five (5) Rainbow Trout allowed in the daily possession limit, no more than three (3) trout 15 inches or greater and shall not include more than one (1) Rainbow Trout 20 inches or greater year-round, on the following river:
  - a. Kent County – Rogue River (from Rockford Dam downstream to confluence with Grand River)

- Size limits:

Species	Minimum size limit
Brook Trout	7 inches
Brown Trout	10 inches

Following is a listing of Type 4 streams.

Type 4 Streams			
County	Stream Name	Upstream Boundary	Downstream Boundary
Alcona, Iosco	Au Sable River, Mainstream	Alcona Dam	South Branch River
Alcona	Black River	Confluence with North Branch Black River	Lake Huron
Alger	Anna River	Railroad Bridge (T46N, R19W, S14)	Lake Superior
Alger	Au Train River	Powerhouse below M-94	Lake Superior
Alger	Laughing Whitefish River	Forks (T47N, R22W, S22)	Lake Superior
Alger	Miner’s River	Miner’s Falls	
Alger	Rock River	Railroad Bridge (T47N, R21W, S22)	Lake Superior
Alger	Sable Creek		
Alger	Sucker River	Old Grand Marais/Seney Road Bridge	
Allegan	Middle Branch Black River	Confluence of Spring Brook Creek (T1N, R15W, S22)	Confluence with Black River, Mainstream

Type 4 Streams			
County	Stream Name	Upstream Boundary	Downstream Boundary
Allegan	Gun River, Mainstream	122nd Avenue (T2N, R11W, S12)	US-131 bridge (T1N, R11W, S18)
Allegan	Pine Creek Tributary	101 <sup>st</sup> Avenue	Confluence with Pine Creek
Allegan	Swan Creek	109 <sup>th</sup> Avenue (T1N, R14W, S7)	Confluence with Kalamazoo River (T2N, R14W, S9)
Allegan	Rabbit River, Mainstream	US-131 Bridge (T4N, R11W, S31)	Confluence with Kalamazoo River (T3N, R15W, S16)
Alpena	Devils River	US-23 Bridge	Lake Huron
Alpena	Long Lake Creek	None	Lake Huron
Antrim	Clam River	Clam Lake	End of the dock at the confluence with Torch Lake
Antrim	Elk River Bypass	Up to the Bypass Dam	Lake Michigan
Antrim	Grass River	Lake Bellaire	Clam Lake
Antrim	Intermediate River	Intermediate Dam	Lake Bellaire
Antrim, Charlevoix	Jordan River	Graves Crossing	Lake Charlevoix
Baraga	Huron River	Big Eric's Bridge (T52N, R30W, S35)	
Baraga	Ravine River	Sicotte Road	
Baraga	Silver River	Silver Falls	
Baraga	Slate River	Slate Falls	
Barry	Bassett Creek	Baker Lake	Confluence with Thornapple River
Barry, Kent	Coldwater River	Freeport Road	Confluence with Thornapple River
Barry	Turner Creek	(T3N, R10W, S23)	Confluence with Baker Creek (T3N, R10W, S9)
Benzie	Betsie River	Kurick Road	M-22
Benzie	Otter Creek	Otter Lake outlet (T27N, R14W, S13)	Lake Michigan
Benzie	Platte River	US-31 bridge at Veteran's Park	Lake Michigan
Berrien	Blue Creek		
Berrien, Cass, Van Buren	Dowagiac River (including Dowagiac Drain)	To source	Confluence with St. Joseph River
Berrien	Galien River, Mainstream		Lake Michigan
Berrien	Galien River, South Branch		Confluence with the Galien River
Branch, St. Joseph	Prairie River, mainstream	Bowers Road (T8S, R7W, S4)	MacKale Road (T7S, R9W, S8)
Calhoun	Nottawa Creek	(T3S, R5W, S35)	Calhoun Co. line (T4S, R8W, S31)
Calhoun, Jackson	South Branch Rice Creek	Concord Road (Jackson Co.)	Confluence of Rice Creek and Kalamazoo River (T2S, R6W, S25)
Charlevoix	Boyne River	P.H. Dam	Lake Charlevoix
Charlevoix, Emmet	Bear River	Walloon Lake	Northern edge of foot bridge north of Lake St.

Type 4 Streams			
County	Stream Name	Upstream Boundary	Downstream Boundary
Cheboygan, Emmet	Maple River	Woodland Road	Mouth
Cheboygan	Mill Creek		Lake Huron
Cheboygan	Pigeon River	Pine Grove Campground Stairs	East Mullet Road
Cheboygan	Sturgeon River	Afton Road (Webb Road)	Mouth at Burt Lake
Chippewa	Albany Creek	Bridge below lamprey weir	Lake Huron
Chippewa, Mackinac	Carp River, mainstream		Lake Huron
Chippewa	Halfaday Creek	Lakeshore Drive	Lake Superior
Chippewa	Pendill's Creek	Second Dam (T47N, R4W, S28)	Lake Superior
Chippewa, Mackinac	Pine River	H-40 Bridge	Lake Huron
Crawford, Oscoda	Au Sable River, mainstream	McMasters Bridge Road (McMasters Bridge)	Rainbow Bend power line (T26N, R2E, S3)
Delta	Bark River	9 Road (Section line between T38N, R24W, S20, 29)	Lake Michigan
Delta	Big Fishdam River	CR 2222 Bridge (T41N, R18W, S9)	Lake Michigan
Delta	Days River	M-35 Bridge	Lake Michigan
Delta, Dickinson	Ford River	Northland Truck Trail (T43N, R27W, S35) Dickinson Co.	Lake Michigan
Delta	Rapid River	CR S-15 (T42N, R21W, S19)	Lake Michigan
Delta	Sturgeon River	CR 442 Bridge (T42N, R20W, S13)	Lake Michigan
Delta	Tacoosh River	29th Lane (CR G-24)	Lake Michigan
Delta	Whitefish River	38th Road (USFS 2236)	US-2 Bridge (T41N, R21W, S28)
Gladwin	North Branch Cedar River	(T20N, R2W, S2)	Confluence with Cedar River (T19N, R2W, S20)
Grand Traverse	Boardman River	Beitner Road	Lake Michigan
Houghton	Elm River	Road Bridge between (T53N, R36W, S3, S10)	
Houghton	Little Elm River	Agate Beach Road (T53N, R36W, S6)	
Houghton	South Branch Elm River	Bridge (T54N, R36W, S29, S32)	
Houghton	Graveraet River	Mouth of Deer Creek (T45N, R36W, S2)	
Houghton	Trap Rock River	Cemetery Road (T56N, R32W, S29)	
Ionia, Montcalm	Fish Creek	Sidney Road	Confluence with Maple River
Ionia, Montcalm	Prairie Creek	East Muskrat Road	Confluence with Grand River
Ionia	Sebewa Creek and all tributaries		
Kalamazoo	Augusta Creek	Little Gilkey Lake and Fair Lakes Outlets	Knappen Mills Dam

Type 4 Streams			
County	Stream Name	Upstream Boundary	Downstream Boundary
Kalamazoo	Portage Creek		Kilgore Road (T3S, R11W, S3)
Kalkaska, Wexford	Manistee River	Sunset Trail Road (CCC Bridge T26N, R6W, S26)	M-115
Kalkaska	Rapid River	Antrim (Rugg) Pond	Torch River
Kalkaska, Antrim	Torch River	Torch Lake	Lake Skegemog
Kent	Nash Creek		Confluence with Rogue River
Kent	Ball Creek		Confluence with Rogue River
Kent	Buck Creek		Confluence with Grand River
Kent	Rogue River		Confluence with Grand River
Keweenaw	Eagle River	Dam, Eagle River Village	
Keweenaw	Fanny Hooe River	Lake Fanny Hooe	
Keweenaw	Gratiot River	Bridge (T57N, R32W, S19, S20)	Lake Superior
Keweenaw	Silver Creek	Falls (T58N, R32W, S26)	Lake Superior
Keweenaw	Silver River	M-26	Lake Superior
Keweenaw	Tobacco River	Mouth of Black Brook Creek	
Lake, Manistee	Little Manistee River	Johnson Road (Johnson's Bridge)	The boundary with Manistee Lake, which is defined as the power line crossing downstream of Stronach Road Bridge (also referred to as Water Street on some maps).
Lake, Mason	Pere Marquette River	Upstream edge of the boat ramp at Rainbow Rapids	Reek Road (Indian Bridge)
Leelanau	Shalda Creek	Little Traverse Lake (T29N, R13W, S10)	Lake Michigan (T29N, R13W, S4)
Luce	Blind Sucker River	Blind Sucker Flooding Dam	
Luce	Two-Hearted River	CR 407 (High Bridge)	Lake Superior
Mackinac	Black River	Peters Truck Trail Footbridge	
Mackinac	Brevoort River	Brevoort Lake	
Mackinac	Crow River	Outfall of Amadon Pond	
Mackinac, Schoolcraft	Milakokia River	Inland-Limestone Co. Railroad Bridge (T41N, R13W, S1)	Lake Michigan
Mackinac	Millecoquins River	H-40 Bridge	Lake Michigan
Macomb	Clinton River	Yates Dam above Dequindre Road	Lake St. Clair
Macomb	North Branch Clinton River	32 Mile Road	Confluence with Clinton River
Manistee	Manistee River	Hodenpyl Reservoir	Red Bridge
Manistee	Bowens Creek	St. Pierre Road	M-22
Marquette	Big Garlic River	Forks (T49N, R27W, S12)	Lake Superior
Marquette	Harlow Creek	Railroad Bridge (T49N, T26W, S24)	Lake Superior
Marquette	Iron River	Lake Independence Dam	Lake Superior

Type 4 Streams			
County	Stream Name	Upstream Boundary	Downstream Boundary
Mason, Newaygo, and Oceana	Big South Branch Pere Marquette River	Confluence Beaver and Winnepesaug Creeks	Confluence with Pere Marquette River
Mason	Sable River	Pole Bridge (T19N, R15W, S3)	Hamlin Lake
Mecosta, Montcalm, Newaygo	Little Muskegon River		
Mecosta, Osceola	Muskegon River	US-10 (T18N, R8W, S34)	DNR River Bend Bluffs PAS (T15N, R9W, S31)
Menominee	Big Cedar River	Veterans Memorial Park Dam (T38N, R26W, S9)	Lake Michigan
Menominee	Walton Creek	Westmann Dam (T35N, R25W, S18)	Lake Michigan
Montmorency	Thunder Bay River	Atlanta Dam	Sucker Creek confluence upstream of Hillman Pond
Muskegon, Oceana	White River	Hesperia Dam	Lake Michigan
Newaygo	Tamarack Creek		
Oceana	Pentwater River	Hart Dam	Confluence with Pentwater Lake (Long Bridge Road or B15)
Oceana	North Branch Pentwater River	Oceana Drive	Confluence with Pentwater River, Mainstream
Oceana	North Branch White River	Arthur Road	Confluence with White River
Ontonagon	Union River	South Boundary Road (T51N, R42W, S22)	Lake Superior
Oscoda	Au Sable River, mainstream	Mio Dam	Mio power line (T26N, R3E, S7)
Ottawa	Crockery Creek	Moore Road	Confluence with Grand River
Ottawa, Muskegon	North Branch Crockery Creek, Mainstream	Kenowa Avenue (T10N, R13W, S36)	Confluence with Crockery Creek, Mainstream at Ravenna
Ottawa	Sand Creek		
Presque Isle	Ocqueoc River	Barnhart Lake	Lake Huron
Schoolcraft	Manistique River	Papermill Dam	
St. Clair	Belle River		
St. Clair	Mill Creek		Confluence with Black River
St. Joseph	Mill Creek and tributaries	Preston Road (T7S, R12W, S7)	Impoundment (T7S, R12W, S32)
St. Joseph	Unnamed tributary (T6S, R10W, S26)		
Van Buren	Brush Creek except Reynolds Lake Drain	63 <sup>rd</sup> Avenue	Confluence with Paw Paw River

Type 4 Streams			
County	Stream Name	Upstream Boundary	Downstream Boundary
Van Buren	South Branch Paw Paw River, West Branch Paw Paw River, and (Gates Drain and tributaries		Railroad bridge downstream of I-94 (T3S, R14W, S14)
Van Buren	Pine Creek		101st Avenue (T1N, R12W, S32)
Wayne	Huron River	Belleville Lake Dam	Lake Erie

## **Gear Restricted Streams**

### NOTE:

- 1) On any stream reach that is being managed under gear restrictions, it shall be unlawful to use or possess live bait, dead or preserved bait, organic or processed food on any of the waters or on shore.

### **Au Sable River**

- **Mainstream (Crawford County) from Burton's Landing to South Wakeley Bridge Road (Wakeley Bridge) – 9.0 miles**
  - Fishing Season: open for the entire year.
  - Possession Season: closed for the entire year; except that for children under the age of 12-years old the possession season is open for the entire year.
  - Tackle: artificial flies only; use or possession of scented material prohibited in the water or on shore.
  - Daily Possession Limit: zero (0) trout; except that for children under the age of 12-years old the daily possession limit shall be one (1) trout.
  - Size Limits: not applicable; except that for children under the age of 12-years old the minimum size limit shall be 8 inches and the maximum size limit shall be 12 inches for all species of trout. Trout less than 8 inches or greater than 12 inches must be released.
- **Mainstream (Crawford County) from South Wakeley Bridge Road (Wakeley Bridge) to McMasters Bridge Road (McMasters Bridge) – 8.0 miles**
  - Fishing Season: open for the entire year.
  - Possession Season: last Saturday in April - September 30 for Brook Trout and Brown Trout; open for the entire year for Rainbow Trout.
  - Tackle: artificial lures only.
  - Daily Possession Limit: two (2) trout; except that the daily possession limit shall not include more than one (1) trout 18 inches or greater.
  - Size Limits: minimum size limit: Brook Trout – 10 inches; Brown Trout – 18 inches; Rainbow Trout – 10 inches.

## Au Sable River

- **Mainstream (Oscoda County) from Mio power line (T26N, R3E, S7) to Evans Road (McKinley Bridge) – 15.0 miles**
  - Fishing Season: open for the entire year.
  - Possession Season: last Saturday in April - September 30 for Brook Trout and Brown Trout; open for the entire year for Rainbow Trout.
  - Tackle: artificial lures only.
  - Daily Possession Limit: two (2) trout; except that the daily possession limit shall not include more than one (1) trout 18 inches or greater.
  - Size Limits: minimum size limit: Brook Trout – 7 inches; Brown Trout – 18 inches; Rainbow Trout – 10 inches.
  
- **North Branch (Crawford County) from Sheep Ranch to confluence with Mainstream – 20.7 miles**
  - Fishing Season: open for the entire year.
  - Possession Season: last Saturday in April - September 30 for Brook Trout and Brown Trout; open for the entire year for Rainbow Trout.
  - Tackle: artificial flies only; use or possession of scented material prohibited in the water or on shore.
  - Daily Possession Limit: two (2) trout; except that the daily possession limit shall not include more than one (1) trout 18 inches or greater.
  - Size Limits: minimum size limit: Brook Trout – 10 inches; Brown Trout – 18 inches; Rainbow Trout – 10 inches
  
- **South Branch (Crawford County) from Chase Bridge Road (Chase Bridge) to Lower High Banks – 4.3 miles**
  - Fishing Season: open for the entire year.
  - Possession Season: closed for the entire year; except that for children under the age of 12-years old the possession season is open for the entire year.
  - Tackle: artificial flies only; use or possession of scented material prohibited in the water or on shore.
  - Daily Possession Limit: zero (0) trout; except that for children under the age of 12-years old the daily possession limit shall be one (1) trout.
  - Size Limits: not applicable; except that for children under the age of 12-years old the minimum size limit shall be 8 inches and the maximum size limit shall be 12 inches for all species of trout. Trout less than 8 inches or greater than 12 inches must be released.
  
- **South Branch (Crawford County) from Lower High Banks to confluence with Mainstream – 11.5 miles**
  - Fishing Season: open for the entire year.
  - Possession Season: last Saturday in April - September 30 for Brook Trout and Brown Trout; open for the entire year for Rainbow Trout.
  - Tackle: artificial flies only; use or possession of scented material prohibited in the water or on shore.
  - Daily Possession Limit: two (2) trout; except that the daily possession limit shall not include more than one (1) trout 18 inches or greater.
  - Size Limits: minimum size limit: Brook Trout – 10 inches; Brown Trout – 18 inches; Rainbow Trout – 10 inches.



### Black River

- **(Otsego and Montmorency counties) from Tin Shanty Bridge Road to the Town Corner Lake Stairs (T32N, R1E, S31 SE/SE) – 4.4 miles**
  - Fishing Season: open for the entire year.
  - Possession Season: last Saturday in April - September 30 for Brook Trout; open for the entire year for Brown Trout and Rainbow Trout.
  - Tackle: artificial lures only.
  - Daily Possession Limit: five (5) trout; except that the daily possession limit shall not include more than two (2) Brook Trout.
  - Size Limits: minimum size limit: Brook Trout – 10 inches; Brown Trout – 8 inches; Rainbow Trout – 10 inches.

### Cooks Run

- **(Iron County) from US Forest Hwy 16 to Confluence with South Branch Paint River – 4.5 miles**
  - From the last Saturday in April - September 30, this reach of stream shall be managed under Type 2 regulations, except the minimum size limit for Brook Trout shall be 7 inches.
  - From October 1 - the Friday before the last Saturday in April, this reach of stream shall be managed under gear restricted regulations as follows:
    - Fishing Season: October 1 - the Friday before the last Saturday in April.
    - Possession Season: closed; except that for children under the age of 12-years old the possession season is open.
    - Tackle: artificial flies only; use or possession of scented material prohibited in the water or on shore.
    - Daily Possession Limit: zero (0) trout; except that for children under the age of 12-years old the daily possession limit shall be one (1) trout.
    - Size Limits: not applicable; except that for children under the age of 12-years old the minimum size limit shall be 8 inches and the maximum size limit shall be 12 inches for all species of trout. Trout less than 8 inches or greater than 12 inches must be released.

### Duck Creek

- **(Gogebic County) from Railroad Bridge (T44N, R39W, S16 SE1/4 SE1/4) to Confluence with Middle Branch Ontonagon River – 6.5 miles**
  - Fishing Season: open for the entire year.
  - Possession Season: last Saturday in April - September 30 for Brook Trout and Brown Trout; open for the entire year for Rainbow Trout.
  - Tackle: artificial lures only.
  - Daily Possession Limit: two (2) trout.
  - Size Limits: minimum size limit: all species of trout – 10 inches.

## Escanaba River

- **(Delta County) from Boney Falls Dam to Mouth of Silver Creek (T40N, R23W, S11)  
– 14.2 miles**
  - Fishing Season: open for the entire year.
  - Possession Season: last Saturday in April - September 30 for Brook Trout and Brown Trout; open for the entire year for Rainbow Trout.
  - Tackle: artificial lures only.
  - Daily Possession Limit: two (2) trout.
  - Size Limits: minimum size limit: Brook Trout – 10 inches; Brown Trout – 12 inches; Rainbow Trout – 12 inches.

## Fox River

- **(Schoolcraft County) from Fox River State Forest Campground (T46N, R14W, S11) to M-28  
– 7.6 miles**
  - From the last Saturday in April - September 30, this reach of stream shall be managed under Type 1 regulations.
  - From October 1 - the Friday before the last Saturday in April, this reach of stream shall be managed under gear restricted regulations as follows:
    - Fishing Season: October 1 - the Friday before the last Saturday in April.
    - Possession Season: closed; except that for children under the age of 12-years old the possession season is open.
    - Tackle: artificial flies only; use or possession of scented material prohibited in the water or on shore.
    - Daily Possession Limit: zero (0) trout; except that for children under the age of 12-years old the daily possession limit shall be one (1) trout.
    - Size Limits: not applicable; except that for children under the age of 12-years old the minimum size limit shall be 8 inches and the maximum size limit shall be 12 inches for all species of trout. Trout less than 8 inches or greater than 12 inches must be released.

### Huron River

- **(Oakland County) from 50 yards below Proud Lake Dam (T2N, R8E, S18) to 100 Yards below Wixom Road (T2N, R7E, S13) – 2.0 miles**
  - From the last Saturday in April - September 30, this reach of stream shall be managed under Type 1 regulations.
  - From April 1 - the Friday before the last Saturday in April, this reach of stream shall be managed under gear restricted regulations as follows:
    - Fishing Season: April 1 - the Friday before the last Saturday in April.
    - Possession Season: closed; except that for children under the age of 12-years old the possession season is open.
    - Tackle: artificial flies only; use or possession of scented material prohibited in the water or on shore.
    - Daily Possession Limit: zero (0) trout; except that for children under the age of 12-years old the daily possession limit shall be one (1) trout.
    - Size Limits: not applicable; except that for children under the age of 12-years old the minimum size limit shall be 8 inches and the maximum size limit shall be 12 inches for all species of trout. Trout less than 8 inches or greater than 12 inches must be released.

### Little Manistee River

- **(Lake County) from North Peacock Trail (Spencer's Bridge T19N, R13W, S5) to Johnson Road (Johnson's Bridge T20N, R14W, S24) – 7.5 miles**
  - Fishing Season: open April 1 - December 31.
  - Possession Season: last Saturday in April - September 30 for Brook Trout and Brown Trout; open April 1 - December 31 for all other species of trout and salmon.
  - Tackle: artificial flies only; use or possession of scented material prohibited in the water or on shore.
  - Daily Possession Limit: two (2) fish, any combination of trout and salmon.
  - Size Limits: minimum size limit: Brook Trout – 10 inches; Brown Trout – 15 inches; all other species of trout and salmon – 10 inches.

### Manistee River

- **(Crawford County) from CR 612 to M-72 – 9.2 miles**
  - Fishing Season: open for the entire year.
  - Possession Season: last Saturday in April - September 30 for Brook Trout and Brown Trout; open for the entire year for Rainbow Trout.
  - Tackle: artificial lures only.
  - Daily Possession Limit: two (2) trout; except that the daily possession limit shall not include more than one (1) trout 18 inches or greater.
  - Size Limits: minimum size limit: Brook Trout – 10 inches; Brown Trout – 18 inches; Rainbow Trout – 10 inches.

### Manistee River

- **(Crawford and Kalkaska counties) from M-72 to Sunset Trail Road (CCC Bridge T26N, R6W, S26) – 16.7 miles**
  - Fishing Season: open for the entire year.
  - Possession Season: last Saturday in April - September 30 for Brook Trout and Brown Trout; open for the entire year for Rainbow Trout.
  - Tackle: artificial flies only; use or possession of scented material prohibited in the water or on shore.
  - Daily Possession Limit: two (2) trout; except that the daily possession limit shall not include more than one (1) trout 18 inches or greater.
  - Size Limits: minimum size limit: Brook Trout – 10 inches; Brown Trout – 18 inches; Rainbow Trout – 10 inches.

### Paint Creek

- **(Oakland County) from Gunn Road to Tienken Road – 5.0 miles**
  - Fishing Season: last Saturday in April - September 30 for all species of trout.
  - Possession Season: last Saturday in April - September 30 for all species of trout.
  - Tackle: artificial lures only.
  - Daily Possession Limit: two (2) trout.
  - Size Limits: minimum size limit: all species of trout – 14 inches.

### Paint River

- **South Branch (Iron County) from the Mouth of Cooks Run (T44N, R36W, S28) to the Mouth of the North Branch of the Paint River (T44N, R35W, S8) – 10.0 miles**
  - From the last Saturday in April - September 30, this reach of stream shall be managed under Type 2 regulations, except the minimum size limit for Brook Trout shall be 7 inches.
  - From October 1 - the Friday before the last Saturday in April, this reach of stream shall be managed under gear restricted regulations as follows:
    - Fishing Season: October 1 - the Friday before the last Saturday in April.
    - Possession Season: closed; except that for children under the age of 12-years old the possession season is open.
    - Tackle: artificial flies only; use or possession of scented material prohibited in the water or on shore.
    - Daily Possession Limit: zero (0) trout; except that for children under the age of 12-years old the daily possession limit shall be one (1) trout.
    - Size Limits: not applicable; except that for children under the age of 12-years old the minimum size limit shall be 8 inches and the maximum size limit shall be 12 inches for all species of trout. Trout less than 8 inches or greater than 12 inches must be released.

## Pere Marquette River

- **(Lake County) from M-37 to the Downstream Edge of the Boat Ramp/Slide at Gleason's Landing (T17N, R14W, S13) – 8.5 miles**
  - Fishing Season: open for the entire year.
  - Possession Season: closed for the entire year; except that for children under the age of 12-years old the possession season is open for the entire year.
  - Tackle: artificial flies only; use or possession of scented material prohibited in the water or on shore.
  - Daily Possession Limit: zero (0) trout and salmon; except that for children under the age of 12-years old the daily possession limit shall be one (1) trout or salmon.
  - Size Limits: not applicable; except that for children under the age of 12-years old the minimum size limit shall be 8 inches and the maximum size limit shall be 12 inches for all species of trout and salmon. Trout and salmon less than 8 inches or greater than 12 inches must be released.
  
- **(Lake County) from the Downstream Edge of the Boat Ramp/Slide at Gleason's Landing (T17N, R14W, S13) to the Upstream Edge of the Boat Ramp at Rainbow Rapids – 10.5 miles**
  - From September 1 - the Friday before the last Saturday in April, this reach of stream shall be managed under Type 4 regulations, with the following exceptions:
    - Fishing Season: September 1 - the Friday before the last Saturday in April.
    - Possession Season: September 1 - the Friday before the last Saturday in April.
    - Daily Possession Limit: zero (0) Brook Trout; zero (0) Brown Trout; one (1) Rainbow Trout.
    - Size Limits: not applicable for Brook Trout and Brown Trout.
  
  - From the last Saturday in April - August 31, this reach of stream shall be managed under gear restricted regulations as follows:
    - Fishing Season: last Saturday in April - August 31.
    - Possession Season: last Saturday in April - August 31.
    - Tackle: artificial lures only.
    - Daily Possession Limit: two (2) trout or salmon; except that the daily possession limit shall not include more than one (1) Brown Trout 18 inches or greater, and except that the daily possession limit shall not include more than one (1) Rainbow Trout.
    - Size Limits: minimum size limit: all species of salmon and Rainbow Trout – 10 inches; Brook Trout – 8 inches; Brown Trout – 8 inches; except that the harvest of fish greater than 14 inches and less than 18 inches shall be prohibited for Brook Trout and Brown Trout.

## Pigeon River

- **(Cheboygan and Otsego counties) from Elk Hill Campground Horse Trail to Pine Grove Campground Stairs – 5.3 miles**
  - Fishing Season: open for the entire year.
  - Possession Season: last Saturday in April - September 30 for Brook Trout and Brown Trout; open for the entire year for Rainbow Trout.
  - Tackle: artificial lures only.
  - Daily Possession Limit: two (2) trout; except that the daily possession limit shall not include more than one (1) Brown Trout.
  - Size Limits: minimum size limit: Brook Trout – 10 inches; Brown Trout – 12 inches; Rainbow Trout – 10 inches.

### **Adfluvial Brook Trout Restoration Areas**

The following locations have more restrictive Brook Trout regulations. Fishing regulations on these waters shall supersede those in other sections which in any way conflict with the following: the possession season for Brook Trout is from the last Saturday in April – September 30 (except for the Salmon-Trout River as listed below), the minimum size limit on Brook Trout, Lake Trout, and Splake shall be 20 inches with a daily possession limit of one (1) Brook Trout, Lake Trout or Splake total combined.

- 1) Big Garlic River and tributaries (Marquette County), from County Road 550 (T50N, R26W, S33) downstream to Lake Superior (T50N, R26W, S21).
- 2) Big Huron River (Baraga and Marquette Counties), from Big Eric's Bridge (T52N, R30W, S35) downstream to Lake Superior (T52N, R29W, S18).
- 3) Iron River (Marquette County), from Lake Independence Dam (T51N, R27W, S13) downstream to Lake Superior (T51N, R26W, S18).
- 4) Little Huron River (Marquette County), from unnamed bridge crossing located at the southern border of section 20 (T52N, R29W, S20) downstream to Lake Superior (T52N, R29W, S17).
- 5) Pilgrim River and tributaries (Houghton County), from the headwaters downstream to Portage Lake (T54N, R33W, S5).
- 6) Portage/Torch Lake system (including the Portage River, Portage Canal, North Entry and South Entry, Houghton County).
- 7) Ravine River (Baraga County), from Sicotte Road (T51N, R31W, S2) downstream to Huron Bay (T51N, R31W, S4).
- 8) Silver River (Baraga County), from Silver River Falls (T51N, R32W, S26) downstream to Huron Bay (T51N, R31W, S18).
- 9) Slate River (Baraga County), from Slate River Falls (1/2 mile upstream from Skanee Road T51N, R31W, S9) downstream to Huron Bay (T51N, R31W, S8).
- 10) Salmon-Trout River (Marquette County) from Lower Falls (T51N, R28W, S13) down to Lake Superior. Fishing season: last Saturday in April - August 14; Possession season: last Saturday in April - August 14.


This order shall be assigned number FO-200.25, and is titled "Inland Rivers and Streams – Trout and Salmon Regulations."

This order supersedes the order titled "Inland Rivers and Streams – Trout and Salmon Regulations," effective April 1, 2024, and was assigned number FO-200.23.

This order shall take effect on April 1, 2025 and shall remain in effect until amended/rescinded.

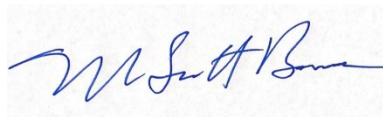
Issued on this 12<sup>th</sup> day of September 2024.

Approved as to matters over which the Natural Resources Commission has authority.

A handwritten signature in black ink that reads "Thomas A Baird". The signature is written in a cursive style with a horizontal line under the first name.

Thomas Baird, Chair  
Natural Resources Commission

Approved as to matters over which the Director has authority.

A handwritten signature in blue ink that reads "M. Scott Bowen". The signature is written in a cursive style with a horizontal line under the name.

M. Scott Bowen  
Director



GRETCHEN WHITMER  
GOVERNOR

STATE OF MICHIGAN  
DEPARTMENT OF NATURAL RESOURCES  
LANSING



M. SCOTT BOWEN  
DIRECTOR

SUBMITTED: July 15, 2024  
RESUBMITTED: August 12, 2024

**APPROVED**  
**September 12, 2024**  
MICHIGAN NATURAL RESOURCES COMMISSION  
*Brooke Parmelee*  
(ASSISTANT TO THE COMMISSION)

MEMORANDUM TO THE NATURAL RESOURCES COMMISSION

Subject: Fisheries Order 210.25  
Designated Trout Streams for Michigan

Authority:

The Natural Resources and Environmental Protection Act, PA 451 of 1994, authorizes the Director and the Natural Resources Commission (Commission) to issue orders to regulate the taking of fish in the waters of this state.

Discussion and Background:

Fisheries Order 210 governs designated trout streams for Michigan. The Department recommends two additions and one modification. The Clam River (Antrim County) and Rio Grande Creek and tributaries (Muskegon/Ottawa counties) are proposed to be added to the order which will result in greater protection for these important trout streams. The designated trout stream boundary for the White River (Muskegon County) is recommended to be moved upstream which will enable anglers to use bow and spearing gear in warmer reaches where trout are not found.

The proposals have been presented to anglers during the department’s spring coffee and conversation meetings and with appropriate citizen advisory groups where each proposal was supported. The regulation proposals were also discussed with local law enforcement staff who indicated their support.

*Issue Pros and Cons*

Adding greater protection to trout waters benefits trout and the anglers who fish in those waters. Modifying regulations to increase angler opportunities benefits anglers. There are no cons identified.

*Biological*

Adding two waters will result in greater protection for important trout and coldwater species residing in these waters. Extending the boundary will result in more opportunities for anglers to fish for warmwater species throughout the year.

*Social*

Anglers support adding greater protection for coldwater species like trout and salmon. Anglers also support increasing opportunities for warmwater species by removing more restrictive coldwater regulations when they are found to be unnecessary.

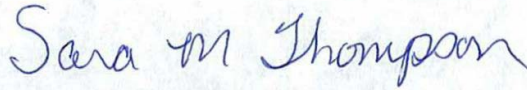


Fisheries Order FO-210.25  
Designated Trout Streams for Michigan  
Page 2  
August 12, 2024


*Economic*

The Department does not expect the proposed changes to have any significant budgetary or personnel implications.

Relevant Divisions have contributed to the preparation of this order. This order was submitted for information and consideration on August 8, 2024, at the Natural Resources Commission meeting. This item appeared on the Department's July 30, 2024, calendar and is eligible for approval on September 12, 2024.



Sara Thompson, Chief  
Wildlife Division



Jason S. Haines, Chief  
Law Enforcement Division



Jeffery J. Stampfly, Chief  
Forest Resources Division



Ronald A. Olson, Chief  
Parks and Recreation Division



Randall M. Claramunt, Chief  
Fisheries Division



Jon Spieles, Chief  
Marketing and Outreach Division



Dan Lord, Chief  
Finance and Operations Division




Shannon Lott  
Natural Resources Deputy



Kristin Phillips  
Chief Administrative Officer

I have analyzed and discussed these recommendations with staff and concur as to matters over which the Director has authority.



M. Scott Bowen, Director

Date: September 12, 2024

# FISHERIES ORDER

## Designated Trout Streams for Michigan Order 210.25

By authority conferred on the Natural Resources Commission and the Department of Natural Resources by Part 487 of 1994 PA 451, MCL 324.48701 to 324.48740, ordered on September 12, 2024, the following section(s) of the Fisheries Order shall read effective April 1, 2025, as follows:

The streams and portions of streams in the list which follows are hereby designated as trout streams:

### Key to Designation List:

Unless otherwise described, the location description listed after the stream name indicates the downstream limit of the trout designation. All of the stream and its tributaries, unless excepted, from that point upstream are designated trout waters. Exceptions are italicized.

### INDEX BY GREAT LAKES BASIN

Stream location	Page
<a href="#">Upper Peninsula Streams Flowing Into Lake Superior</a> .....	4
<a href="#">Upper Peninsula Streams Flowing Into St. Marys River And Connecting Waters</a> .....	7
<a href="#">Upper Peninsula Streams Flowing Into Lake Huron</a> .....	7
<a href="#">Upper Peninsula Streams Flowing Into Lake Michigan</a> .....	8
<a href="#">Lower Peninsula Streams Flowing Into Lake Michigan</a> .....	16
<a href="#">Lower Peninsula Streams Flowing Into Lake Huron</a> .....	31
<a href="#">Lower Peninsula Streams Flowing Into Lake St. Clair</a> .....	39
<a href="#">Lower Peninsula Streams Flowing Into Lake Erie</a> .....	40

### UPPER PENINSULA STREAMS FLOWING INTO LAKE SUPERIOR

Stream	County
Montreal River, entire system	Gogebic
All Coastal Streams between Montreal River and Black River	Gogebic
Black River Basin	
Entire system <i>EXCEPT:</i>	Gogebic
<i>McDonald Creek from Mosinee Grade Downstream</i>	<i>Gogebic</i>
<i>to McDonald Dam (T46N, R46W, S 14) including Bice Creek</i>	
<i>Two Unnamed Tributaries (T47N, R45W, S13)</i>	<i>Gogebic</i>
<i>Planter Creek from Sunday Lake to Co. Road 519 (T48N, R45W, S33)</i>	<i>Gogebic</i>
<i>Little Black River from Sunday Lake to Black River (T47N, R46W, S12)</i>	<i>Gogebic</i>

## UPPER PENINSULA STREAMS FLOWING INTO LAKE SUPERIOR

<b>Stream</b>	<b>County</b>
<i>Little Black River from confluence with Fay Creek (T47N, R45W, S28) downstream to Sunday Lake including Fay Creek</i>	Gogebic
All Coastal Streams between Black River and Presque Isle River	Gogebic
Presque Isle River Basin	
Presque Isle River and all tributaries from mouth (T50N, R45W, S19) to confluence of East Branch Presque Isle River and West Branch Presque Isle River (T46N, R43W, S28) <i>EXCEPT:</i> <i>Little Giant Creek and all tributaries from T47N, R43W, S26 to road at T46N, R43W, S3</i>	Ontonagon  Gogebic, Ontonagon
East Branch Presque Isle River and tributaries from mouth (T46N, R43W, S28) upstream to Snowshoe Lake (T45N, R42W, S32) <i>EXCEPT:</i> <i>Bobcat Creek (T46N, R43W, S33)</i> <i>Pomeroy Creek (T45N, R43W, S18) and tributaries</i> <i>Holly Creek (T45N, R42W, S19)</i>	Gogebic Gogebic Gogebic Gogebic
West Branch Presque Isle River including Harris Creek (T45N, R44W, S4) from mouth (T46N, R43W, S28) to road in T46N, R44W, S31 <i>EXCEPT:</i> <i>West Branch Presque Isle River and Presque Isle River Flooding from dam (T46N, R43W, S32) upstream to east border of S34, T46N, R44W</i> <i>Moraine Creek (T45N, R44W, S4) and tributaries</i>	Gogebic  Gogebic
Coastal Streams between Presque Isle River (Ontonagon County) and Iron River (Ontonagon County)	
Cardinal Creek (T50N, R45W, S20)	Gogebic
Tiebel Creek (T50N, R45W, S21)	Gogebic
Speaker Creek (T50N, R45W, S21)	Gogebic
Sahwa Creek (T50N, R45W, S16)	Gogebic
Kenabeek Creek (T50N, R45W, S15)	Gogebic
Pinkerton Creek (T50N, R45W, S10)	Gogebic
Unnamed Creek (T50N, R45W, S2)	Gogebic
Little Carp River (T50N, R45W, S2)	Gogebic, Ontonagon
Toledo Creek (T50N, R45W, S2)	Gogebic, Ontonagon
Carp River (T50N, R45W, S2)	Gogebic, Ontonagon
Two Unnamed Creeks (T51N, R44W, S34)	Ontonagon
Two Unnamed Creeks (T51N, R43W, S26)	Ontonagon
Unnamed Creek (T51N, R44W, S24)	Ontonagon
Unnamed Creek (T51N, R43W, S18)	Ontonagon
Three Unnamed Creeks (T51N, R43W, S17)	Ontonagon
Union River (T51N, R42W, S15)	Ontonagon
Little Iron River (T51N, R42W, S11)	Ontonagon
Iron River Basin	
Entire system <i>EXCEPT:</i> <i>Pendock Creek from Pendock Pond (T48N, R43W, S1) to road in T49N, R43W, S36</i>	Ontonagon Ontonagon
Coastal Streams between Iron River and Ontonagon River	
Deer Creek (T50N, R41W, S1)	Ontonagon

## UPPER PENINSULA STREAMS FLOWING INTO LAKE SUPERIOR

Stream	County
Ontonagon River Basin	
Unnamed Creek (T50N, R39W, S20)	Ontonagon
East Branch Ontonagon River and tributaries from U.S.F.S. Road 208 in T50N, R38W, S33 <i>EXCEPT:</i> <i>Adventure Creek, T50N, R38W, S33</i>	Ontonagon  Ontonagon, Houghton
Middle Branch Ontonagon River and tributaries from T49N, R39W, S2 <i>EXCEPT:</i> <i>Mile and One Half Creek (T48N, R39W, S9)</i> <i>Deadman Creek upstream from U.S.F.S. 169(T46N, R38W, S23)</i> <i>Marion Creek (T45N, R38W, S18)</i> <i>Boniface Creek (T45N, R39W, S23)</i> <i>Wolf Lake Creek (T45N, R40W, S23)</i> <i>Bond Falls Flowage</i>	Ontonagon Ontonagon Gogebic Gogebic Gogebic Ontonagon, Gogebic
West Branch Ontonagon River upstream to south line of T50N, R39W, S29	Ontonagon
Sission Lilley Creek (T47N, R41W, S1)	Ontonagon
Cisco Branch Ontonagon River and tributaries from T47N, R40W, S22 upstream to U.S.F.S. 177 (T46N, R41W, S32) <i>EXCEPT:</i> <i>Ten Mile Creek (T47N, R40W, S21)</i>  <i>Tenderfoot Creek (T46N, R41W, S29)</i>	Ontonagon, Gogebic  Gogebic
Sucker Creek (T47N, R40W, S22) and tributaries <i>EXCEPT: Copper Dist. Flume from E½, S11,</i> <i>T46N, R39W upstream to Bond Falls Basin (T46N, R39W, S12)</i>	Ontonagon Ontonagon
Whiskey Hollow Creek (T49N, R40W, S7)	Ontonagon
Cascade Creek (T49N, R41W, S16)	Ontonagon
North Branch Merriweather Creek (T48N, R43W, S10)	Ontonagon
Hendrick Creek (T47N, R42W, S6)	Gogebic
Bingham Creek (T47N, R42W, S8)	Gogebic
Trout Brook (T47N, R42W, S26)	Gogebic
Gillis Creek (T47N, R42W, S17)	Gogebic
Marshall Creek (T46N, R42W, S9)	Gogebic
Slate River and tributaries upstream from Slate River Falls (T46N, R42W, S16)	Gogebic
Pelton Creek and tributaries (T46N, R42W, S9)	Gogebic
Nelson Creek upstream from Nelson Falls (T46N, R42W, S8)	Gogebic
Coastal Streams between Flintsteel River (Ontonagon County) and Portage Canal (Houghton County)	
All coastal streams between Flintsteel River and Portage Canal <i>EXCEPT:</i>  <i>Flintsteel River and all tributaries from mouth (T52N, R39W, S1)</i> <i>upstream to confluence with Monehan Creek (T51N, R38W, S18)</i> <i>Stonington Lake Outlet downstream to confluence with Elm River</i> <i>(T53N, R35W, S19)</i> <i>Salmon Trout River from Dam T55N, R35W, S21 to head</i> <i>waters of Redridge Impoundment (T55N, R35W, S21)</i>	Ontonagon, Houghton Ontonagon, Houghton Ontonagon, Houghton Houghton
Portage Lake Drainage Basin	
All tributaries of Portage Lake Ship Canal from mouth (T56N, R34W, S28) upstream to Portage Lake (T54N, R33W, S8) <i>EXCEPT:</i> <i>Gooseneck Creek from T55N, R33W upstream</i> <i>to road (T55N, R33W, S21) and tributary</i>	Houghton  Houghton

## UPPER PENINSULA STREAMS FLOWING INTO LAKE SUPERIOR

Stream	County	
The following Torch Lake tributaries		
Hungarian Creek (T55N, R33W, S15)	Houghton	
Trap Rock River and tributaries from confluence With Hammell Creek (T56N, R32W, S3) including Hammell Creek	Houghton	
Sawmill Creek (T55N, R32W, S5)	Houghton	
McCallum Creek (T55N, R32W, S18)	Houghton	
The following tributaries of Portage Lake		
Lovell Creek (T54N, R33W, S11)	Houghton	
Pike River (T53N, R33W, S5)	Houghton	
Sturgeon River and tributaries from M-38 bridge (T51N, R34W, S28) upstream to Prickett Dam (T50N, R35W, S15); and from U.S.F.S. 193 (T49N, R35W, S5) upstream including tributaries <i>EXCEPT:</i> <i>Plumbago Creek upstream from US-41 (T49N, R33W, S18)</i> <i>Watson Creek and Rock River upstream from their confluence in T48N, R34W, S12</i> <i>Perch River above bridge T46N, R35W, S12, 13</i>	Baraga, Houghton	
Otter River (T52N, R34W, S14) and tributaries	Baraga, Houghton	
West Branch Sturgeon River (T51N, R34W, S16) and tributaries	Baraga, Houghton	
Silver River (T51N, R34W, S21) and tributaries	Baraga, Houghton	
Coastal Streams between Portage Canal, Houghton County (T56N, R34W, S21) and Jarvi Creek, Houghton County (T53N, R33W, S23)		
All coastal streams and tributaries between Portage Canal (T56N, R34W, S21) and Jarvi Creek (T53N, R33W, S23) <i>EXCEPT:</i> <i>Bear Lake outlet downstream to Bear Creek (T56N, R34W, S23)</i> <i>Central Lake Outlet downstream to Jacobs Lake (T58N, R31W, S4)</i> <i>Mud Creek downstream to confluence with Cedar Creek (T59N, R30W, S9)</i> <i>All inlets to Lake Medora (T58N, R29W, S4, 9)</i> <i>Mud Creek (T59N, R28W, S34)</i> <i>Schlatter Creek (T58N, R27W, S9)</i> <i>Lake Addie Outlet and Copper Creek downstream to confluence with Montreal River (T58N, R28W, S23)</i> <i>Lake Upson Outlet downstream to Silver River (T59N, R30W, S35)</i> <i>Lake Bailey Outlet downstream to Silver River (T59N, R30W, S35)</i> <i>Seven Mile Creek to Mud Lake (T57N, R32W, S6) and continued downstream to Lake Superior</i> <i>Gratiot Lake Inlet and Little Gratiot River and all tributaries downstream to Lac La Belle</i> <i>Tobacco River and tributary from Thayers Lake to confluence with Bruneau Creek (T57N, R31W, S34)</i> <i>Deer Lake Inlet downstream, to Deer Lake and Deer Lake Outlet downstream to Lake Superior (T55N, R31W, S9)</i> <i>Rice Lake Inlet (T55N, R31W, S18)</i> <i>Mud Lake Inlet and Mud Lake Creek and all tributaries downstream to Lake Superior (T55N, R31W, S20)</i> <i>Giles Creek and tributary from road in T55N, R31W, S7 downstream to Rice Lake</i>	Houghton, Keweenaw Houghton Keweenaw Keweenaw Keweenaw Keweenaw Keweenaw Keweenaw Keweenaw Keweenaw Keweenaw Keweenaw Keweenaw Keweenaw Houghton Houghton Houghton, Keweenaw	
All Coastal Streams between (and including) Kelsey Creek, Baraga County (T52N, R33W, S27) and the Tahquamenon River, Chippewa County <i>EXCEPT:</i> <i>Lake Margaret outlet in T50N, R29W, S31</i> <i>Mainstream of Dead River, up from mouth in, T48N, R25W, S11 to bridge in S7, T48N, R25W, and all impoundments</i>		Baraga, Marquette, Alger, Luce, Chippewa Marquette Marquette

## UPPER PENINSULA STREAMS FLOWING INTO LAKE SUPERIOR

Stream	County
<i>Deer Lake Storage Basin on the Carp River</i>	Marquette
<i>Chocolay River Bayous in S6, T47N, R24W, Lake LeVasseur and outlets of Lake LeVasseur and Lake Kabawgom</i>	Marquette
<i>Sand River, upstream from mouth to County Rd. 480</i>	Alger, Marquette
<i>AuTrain River, upstream from mouth to bridge on USFS 2276 in T46N, R20W, S17</i>	Alger
<i>Two Unnamed tributaries to AuTrain Lake in T46N, R20W, S4, 7</i>	Alger
<i>Tributary to Little Chapel Lake (T48N, R17W, S20)</i>	Alger
<i>Tributary to Little Beaver Lake (T48N, R16W, S1)</i>	Alger
<i>Tributaries to Beaver Lake in T48N, R16W, S4, 5, and 8</i>	Alger
<i>Tributary to Preacher Lake (T48N, R15W, S3,)</i>	Alger
<i>Unnamed tributary to Grand Sable Lake (T49N, R14W, S11, and 14)</i>	Alger
<i>Towes Creek (T49N, R14W, S15)</i>	Alger
<i>Unnamed tributary to Grand Sable Lake (T49N, R14W, S22 NENE)</i>	Alger
<i>Tributary to Mocassin Lake (T49N, R14W, S33)</i>	Alger
<i>Tributaries to Lavender Lake (T49N, R14W, S33)</i>	Alger
<i>Tributaries to McKay Lake (T48N, R14W, S9, 16)</i>	Alger
<i>Sullivan Creek and tributary with mouth in T48N, R13W, S19</i>	Alger
<i>Tributaries to Nawakwa Lake (T48N, R13W, S19, 20, 29, and 30)</i>	Alger
<i>Tributary to Mitchell Lake (T48N, R13W, S27)</i>	Alger
<i>Tributaries to North Lake (T48N, R13W, S24 and 25)</i>	Alger
<i>Tributary to Gypsy Lake (T48N, R14W, S23)</i>	Alger
<i>Blind Sucker River - from dam upstream</i>	Luce
<i>Wabash Creek upstream from McTiver Lakes in T49N, R10W, S28</i>	Luce
<i>Tributaries to Sleeper Lake in T48N, R10W, S33, 34</i>	Luce
<i>Tributary from Little Pike to Pike Lake (T49N, R9W, S15)</i>	Luce
<i>Tributary to Pike Lake (T49N, R9W, S22,)</i>	Luce
<i>Outlet of Pike Lake to confluence of stream from No Name Lake in T49N, R9W, S13, 14)</i>	Luce
<i>Culhane Creek</i>	Luce
<i>Inlet and tributary from Bodi to Culhane Lake</i>	Luce
<i>Tributary to Bodi Lake</i>	Luce
<i>Tributaries to Little Two Hearted Lakes</i>	Luce
<i>Outlet from Brown's Lake and tributaries to Brown's Lake</i>	Luce, Chippewa
<i>Outlets from Weather Hog Lakes and tributaries to Weatherhogs</i>	Luce, Chippewa
<i>Outlet from Little Lake (T51N, R6W, S35)</i>	Luce, Chippewa
<i>No Name tributaries from Whitefish Point to mouth of Betsy River</i>	Luce, Chippewa
<i>Betsy River from mouth to head of "widewaters" (T50N, R7W, S12) and from Betsy River Road upstream, through Sheephead and Betsy Lakes, not including South Branch</i>	Luce, Chippewa
<i>Clark's Creek (T49N, R6W, S34)</i>	Chippewa
<i>Black Creek T48N, R6 W, S3)</i>	Chippewa
<i>Trout Creek (T49N, R11W, S2)</i>	Luce
<b>Tahquamenon River Basin</b>	
<i>Unnamed Creek (T48N, R6W, S17)</i>	Chippewa
<i>Cheney Creek (T48N, R6W, S17)</i>	Chippewa
<i>Lynch Creek (T48N, R7W, S13)</i>	Chippewa
<i>Unnamed Creek (T48N, R7W, S15)</i>	Chippewa
<i>Bowers Creek (T48N, R7W, S23)</i>	Chippewa
<i>Unnamed Creek (T48N, R7W, S23)</i>	Chippewa
<i>Two Unnamed Creeks (T48N, R7W, S6)</i>	Chippewa
<i>Unnamed Creek (T48N, R8W, S12)</i>	Luce
<i>Main (South) Branch Linton Creek (T48N, R8W, S15)</i>	Luce
<b>EXCEPT:</b>	
<i>North Branch Linton Creek</i>	Luce

## UPPER PENINSULA STREAMS FLOWING INTO LAKE SUPERIOR

Stream	County
<i>Middle Branch Linton Creek</i>	Luce
Maye Creek (T48N, R8W, S27)	Luce
Schouts Creek (T48N, R8W, S27)	Luce
Baird Creek (T48N, R8W, S33)	Luce
O'Keefe Creek (T48N, R8W, S33)	Luce
Savage Creek (T48N, R8W, S33)	Luce
Hiawatha Creek (T47N, R8W, S24)	Luce
Auger River from M-123 (T47N, R9W, S30) upstream	Luce
Sage River and all tributaries from Soo Line Railroad (T46N, R8W, S31, 32) upstream	Luce
Sixteen Creek (T46N, R9W, S21)	Luce
39 Creek (T46N, R9W, S20)	Luce
Otto Brant Creek (T46N, R10W, S13)	Luce
Unnamed Creek (T46N, R10W, S29)	Luce
Unnamed Creek (T46N, R10W, NW, S23)	Luce
Two Unnamed Creeks (T46N, R11W, S26)	Luce
Teaspoon Creek (T46N, R11W, S36) and tributaries above Soo Line Railroad	Luce
Petes Creek (T45N, R10W, S8)	Luce
Silver Creek (T46N, R11W, S26)	Luce
East Creek (T46N, R11W, S20)	Luce
Red Creek (T46N, R11W, S21)	Luce
Mud Creek (T46N, R11W, S35)	Luce
Laketon Slough Creek (T46N, R11W, S30)	Luce
Syphon Creek (T46N, R11W, S30)	Luce
Tahquamenon River upstream from McMillan Bridge (T46N, R11W, S21)	Luce
Kings Creek (T46N, R12W, S25)	Luce
Grass Lake Creek (T47N, R12W, S21)	Luce
East Branch Tahquamenon River upstream (T46N, R7W, S9) and all tributaries	Chippewa
East Branch Tahquamenon Little Beaver Creek (T47N, R8W, S25)	Luce
Big Beaver Creek (T46N, R7W, S5)	Chippewa
<b>Hendrie River Basin</b>	
Unnamed Creek (T46N, R7W, S32)	Chippewa
Basnau Creek (T46N, R7W, S32)	Chippewa
McLeod Ditch (T45N, R7W, S18)	Chippewa
South Branch Hendrie River upstream from Soo Line Railroad (T45N, R7W, S34)	Chippewa
West Branch Hendrie River upstream from Soo Line Railroad (T45N, R7W, S29)	Chippewa, Luce
<b>Coastal Streams between Tahquamenon River (Chippewa County) and Waiska River, Chippewa County (T46N, R2W, S5)</b>	Chippewa
Galloway Creek (T48N, R6W, S28)	Chippewa
Silver Creek (T48N, R6W, S34)	Chippewa
Roxbury Creek (T47N, R6W, S11)	Chippewa
Ankodosh Creek (T47N, R6W, S12)	Chippewa
Naomikong Creek (T47N, R5W, S18)	Chippewa
Unnamed Creek (T47N, R5W, S15)	Chippewa
Water Wheel Creek (T47N, R5W, S15)	Chippewa
Unnamed Creek (T47N, R5W, S15)	Chippewa
Halfaday Creek (T47N, R5W, S14)	Chippewa
Bergman Creek (T47N, R5W, S14)	Chippewa
Unnamed Creek (T47N, R5W, S13)	Chippewa



**UPPER PENINSULA STREAMS FLOWING INTO LAKE SUPERIOR**

<b>Stream</b>	<b>County</b>
Grants Creek (T47N, R5W, S13)	Chippewa
Two Unnamed Creeks (T47N, R4W, S29)	Chippewa
Pendills Creek (T47N, R4W, S28) up to Pendills Lake	Chippewa
Waiska River Basin	
East Branch of South Branch Waiska River (Hutton Creek) and tributaries upstream from (T46N, R2W, S28)	Chippewa
West Branch Waiska River and tributaries upstream from Waiska River Truck Trail (T45N, R3W, S4)	Chippewa

**UPPER PENINSULA STREAMS FLOWING INTO ST. MARYS RIVER AND CONNECTING WATERS**

<b>Stream</b>	<b>County</b>
Munuscong River Basin	
Little Munuscong River from T45N, R1E, S33 upstream to T45N, R1W, S23	Chippewa
Desormeaux Creek upstream from Kelden and tributaries entering from the north	Chippewa
Parker Creek from mouth T44N, R1E, S20 upstream to south section line in T44N, R1W, S14	Chippewa
Fletcher Creek (T44N, R1E, S30)	Chippewa
Taylor Creek upstream from north section line of T43N, R1W, S23	Mackinac
Rapson Creek (T43N, R1E, S17)	Chippewa, Mackinac

**UPPER PENINSULA STREAMS FLOWING INTO LAKE HURON**

<b>Stream</b>	<b>County</b>
Streams of Drummond Island	
Stoney Creek (T42N, R6E, S13)	Chippewa
Unnamed tributary to Potagannising Bay (T42N, R5E, S24)	Chippewa
Coastal Streams between Pte. Detour (Chippewa County) and Pine River, Mackinac County (T42N, R3W, S10)	
Albany Creek (T41N, R3E, S8)	Chippewa
Unnamed Creek (T41N, R3E, S9)	Chippewa
Trout Creek (T41N, R3E, S6)	Chippewa
Beavertail Creek from M-134 upstream	Mackinac, Chippewa
Prentiss Creek (T42N, R2E, S31)	Mackinac, Chippewa
McKay Creek (T42N, R1E, S34)	Mackinac
Flowers Creek (T42N, R1E, S33)	Mackinac
Pearson Creek (T42N, R1E, S31)	Mackinac
Hessel Creek (T42N, R1W, S27)	Mackinac
Nuns Creek (T42N, R2W, S16)	Mackinac
Pine River Basin	
Pine River and tributaries (T42N, R3W, S10) <i>EXCEPT:</i>	Mackinac, Chippewa

### UPPER PENINSULA STREAMS FLOWING INTO LAKE HURON

Stream	County
<i>Blind Biscutt Creek upstream of U.S.F.S. 3339</i>	Mackinac, Chippewa
Garden Hill Creek (T43N, R3W, S24)	Mackinac
Rock Spring Creek (T43N, R3W, S24)	Mackinac
Elmhurst Creek (T43N, R3W, S24)	Mackinac
North Branch Pine River (T44N, R2W, S18) and tributaries <i>EXCEPT:</i> <i>Tributaries downstream of Township line between T44N, R3W, and T44N, R2W</i>	Chippewa  Chippewa
Carp River Basin Entire Carp River and tributaries <i>EXCEPT:</i>  <i>Flat Creek (T42N, R3W, S18)</i> <i>Tributaries of South Branch and headwaters above T43N, R6W, S16</i> <i>Unnamed Creek in T44N, R6W, S34</i> <i>Carp River from Mud Lake Outlet to Carp and Frenchman Lakes (T44N, R6W, S26)</i> <i>Schweigner Creek, tributary to Carp Lake</i> <i>Frenchie Creek, tributary to Frenchman Lake</i> <i>Inlet and Outlet of Wegwaas Lake</i>	Mackinac, Chippewa Mackinac Mackinac  Chippewa Chippewa  Chippewa Chippewa Mackinac, Chippewa
Coastal Streams between Pine River, Mackinac County (T42N, R3W, S10) and Straits of Mackinac Summerbee Creek (from unnamed lake in T41N, R4W, S11 upstream) McClouds Creek (T42N, R3W, S10) Martineau Creek (T41N, R3W, S5) Foley Creek (T41N, R4W, S13) Rabbitback Creek (T41N, R3W, S30) Hoban Creek (T40N, R3W, S6)	Mackinac Mackinac Mackinac Mackinac Mackinac Mackinac

### UPPER PENINSULA STREAMS FLOWING INTO LAKE MICHIGAN

Stream	County
Coastal Streams between Straits of Mackinac and Black River (Mackinac County) Silver Creek (T42N, R5W, S19) Little Brevoort River <i>EXCEPT:</i> <i>Upstream from Cut River Truck Trail</i> Cut River (T42N, R7W, S12) Paquin Creek (T42N, R7W, S6) Davenport Creek (T42N, R8W, S2) Hog Island Creek (T43N, R8W, S34) Unnamed Creek (T42N, R7W, S5) Unnamed Creek (T42N, R8W, S1) Brevoort River (T41N, R5W, S9)	Mackinac Mackinac Mackinac Mackinac Mackinac Mackinac Mackinac Mackinac Mackinac
Black River Basin Black River (T43N, R8W, S30) and all tributaries	Mackinac

## UPPER PENINSULA STREAMS FLOWING INTO LAKE MICHIGAN

Stream	County
Coastal Streams between Black River (Mackinac County) and Millecoquin River (Mackinac County)	
Mattix Creek (T43N, R9W, S26)	Mackinac
Davis Creek (T43N, R9W, S26)	Mackinac
East Mile Creek (T43N, R9W, S21)	Mackinac
West Mile Creek (T43N, R9W, S21)	Mackinac
Millecoquin River Basin	
Three Mile Creek (T43N, R9W, S18)	Mackinac
O'Niel Creek (T43N, R10W, S24)	Mackinac
Doe Creek from M-117 (T43N, R10W, S5 SE) upstream	Mackinac
Hagler Creek (T44N, R10W, S35)	Mackinac
Harris Creek (T44N, R10W, S35)	Mackinac
North Branch Cold Creek (T44N, R10W, S36)	Mackinac
South Branch Cold Creek (T44N, R10W, S36)	Mackinac
Millecoquin River and tributaries (T43N, R9W, S30) EXCEPT:	
<i>Furlong Creek (North Section Line S4, T43N, R11W downstream to lake)</i>	Mackinac
<i>Doe Creek between (M-117) and confluence with Furlong Creek</i>	Mackinac
<i>Unnamed Tributary to Millecoquin Lake (T44N, R10W, S36)</i>	Mackinac
Coastal Streams between Millecoquin River (Mackinac County) and Manistique River (Schoolcraft County)	
Rock River (T43N, R10W, S34)	Mackinac
Catarac River (T42N, R11W, S35)	Mackinac
Crow River (T42N, R10W, S19) and tributaries	Mackinac
Point Patterson (T41N, R11W, S10)	Mackinac
Newton Creek (T41N, R11W, S9)	Mackinac
Hudson Creek (T41N, R11W, S8)	Mackinac
Unnamed Creek (T41N, R12W, S7)	Mackinac
Milakokia River and tributaries from mouth (T41N, R13W, S11) upstream to Batty Doe Lake Road (T42N, R12W, S17,) EXCEPT:	Schoolcraft
<i>Millaquoka Lake Outlet (T42N, R13W, S34)</i>	Schoolcraft
Orr Creek (T41N, R15W, S9)	Schoolcraft
Manistique River Basin	
Dufour Creek (T41N, R16W, S17)	Schoolcraft
Silver Creek (T41N, R16W, S6)	Schoolcraft
Indian River Mainstream above Indian Lake	Schoolcraft
EXCEPT:	
<i>Skeels Lake Inlet (T44N, R19W, S36)</i>	Alger
<i>Unnamed tributary Thunder Lake (T43N, R17W, S30)</i>	Schoolcraft
<i>Inlet from Upper Thunder into Thunder Lake (T43N, R17W, S19)</i>	Schoolcraft
<i>Little Star Creek (T43N, R17W, S34)</i>	Schoolcraft
<i>Inlet from Hutt Lake to Davis Lake (T43N, R17W, S8)</i>	Schoolcraft
<i>All tributaries to Big Murphy Lake</i>	Schoolcraft
<i>All tributaries to Leg Lake</i>	Schoolcraft
<i>Camp 83 Creek (T44N, R17W, S30)</i>	Schoolcraft
<i>Two Unnamed tributaries to Big Indian River from South (T44N, R18W, S25)</i>	Schoolcraft
<i>All tributaries to Triangle Lake</i>	Schoolcraft
<i>Cookson Lake Outlet and all tributaries to Cookson, McKeever, Grassy, and Petes lakes (T44N, R18W, S22)</i>	Schoolcraft

## UPPER PENINSULA STREAMS FLOWING INTO LAKE MICHIGAN

Stream	County
<i>Outlet of Rumble Lake and connecting streams between Verdant, Bear, Ironjaw, and Hub lakes (T44N, R18W, S21)</i>	Schoolcraft
<i>Two Lakes Outlet (T44N, R18W, S21)</i>	Schoolcraft
<i>Connecting streams between Deep, Mike, White, Toms, and Swan lakes (T44N, R18W, S32)</i>	Schoolcraft
<i>Straits Lake Outlet (T44N, R18W, S30)</i>	Schoolcraft
<i>Grassy Lake Outlet (T44N, R18W, S9)</i>	Schoolcraft
Manistique River (T41N, R16W, S13) upstream to Manistique Pulp and Paper Mill Dam	Schoolcraft
Big Murphy Creek (T42N, R17W, S2)	Schoolcraft
Little Murphy Creek (T43N, R17W, S27)	Schoolcraft
Delias Run Creek from confluence with Big Indian River upstream to C.O.P. 437, T44N, R17W, S20 only	Schoolcraft
Little Indian River (T44N, R18W, S23)	Schoolcraft
The Big Ditch from T42N, R16W, S6 upstream to T43N, R16W, S6	Schoolcraft
Sturgeon Hole Creek from M-94 upstream	Schoolcraft
Star Creek & tributaries (T45N, R16W, S7)	Schoolcraft
North Branch Stutts Creek & tributaries (T44N, R16W, S17)	Schoolcraft
South Branch Stutts Creek & tributaries (T44N, R16W, S17)	Schoolcraft
Fenton Creek (T45N, R17W, S37)	Alger
Hiawatha Creek (T43N, R15W, S7)	Schoolcraft
Southside Creek (T43N, R16W, S2)	Schoolcraft
Brace Creek (T43N, R15W, S27)	Schoolcraft
Hickey Creek (T44N, R15W, S30)	Schoolcraft
Prairie Creek (T45N, R17W, S2)	Schoolcraft
Creighton River above M-28	Schoolcraft
Bear Creek and tributaries from Cub Creek to East Branch Bear Creek	Schoolcraft
Mezik Creek & tributaries (T43N, R14W, S1)	Schoolcraft
Walsh Creek upstream from (T46N, R15W, S34)	Schoolcraft
Driggs River & tributaries upstream from T45N, R14W, S6 EXCEPT: <i>Inlets to Driggs Lake</i>	Schoolcraft, Alger
Fox River and tributaries from mouth of Dead Creek T45N, R13W, S10 upstream EXCEPT: <i>Two Mile Ditch (T46N, R13W, S19)</i> <i>Inlets to West Branch Lakes (T48N, R14W, S31)</i> <i>Inlets from Sand and Triangle Lakes (T48N, R14W, S29, 30)</i> <i>Grass Lake Creek (T48N, R15W, S36)</i> <i>Loon Creek (T48N, R15W, S26)</i> <i>Pelican Creek (T48N, R15W, S26)</i> <i>Hemlock Lake Outlet (T48N, R14W, S32)</i> <i>Deerfoot Lake Outlet (T48N, R14W, S33)</i> <i>Pickeral Lake Outlet (T48N, R14W, S26)</i>	Alger, Schoolcraft
East Branch Fox River and tributaries	Luce, Schoolcraft
Locke Creek (T45N, R11W, S20)	Luce
Taylor Creek and tributaries (T43N, R12W, S2)	Mackinac
Norton Creek and tributaries (T43N, R12W, S1)	Mackinac
Black Creek above Black Creek Impoundment (T44N, R11W, S4)	Mackinac, Luce
Coastal Streams from Manistique River (Schoolcraft County) to Sturgeon River (Delta County)	
Thompson Creek (T41N, R16W, S32)	Schoolcraft
Johnson Creek (T40N, R16W, S6)	Schoolcraft
Snyder Creek (T40N, R17W, S12)	Schoolcraft
Dead Horse Creek (T40N, R17W, S12)	Schoolcraft

## UPPER PENINSULA STREAMS FLOWING INTO LAKE MICHIGAN

Stream	County
Tabo Creek (T40N, R17W, S13)	Schoolcraft
Gierke Creek (T40N, R17W, S24)	Schoolcraft
Bursaw Creek (T40N, R17W, S24)	Schoolcraft
Parent Creek (T39N, R17W, S4)	Schoolcraft
Poodle Pete's Creek (T39N, R17W, S8)	Schoolcraft
Fishdam River, Big; Mainstream and all tributaries upstream from RR bridge in T41N, R18W, S28	Delta
Sturgeon River Basin	
Sturgeon River, mainstream and all tributaries, up from US-2 highway Bridge in T40N, R19W, S6, to mouth of West Branch Creek and from inlet of Sturgeon River to Lake Dam Lake in T44N, R19W, S30, upstream to bridge on U.S.F.S. 2268 in T45N, R20W, S36	Delta, Alger
Mormon Creek, entire stream up from mouth in T41N, R19W, S17 and all tributaries	Delta
Moses Creek, entire stream up from mouth in T41N, R19W, S9	Delta
Two Unnamed Creeks, in T41N, R19W, S3 (tributaries to Sturgeon)	Delta
Eighteen Mile Creek, entire stream up from mouth in T42N, R19W, S29 and all tributaries	Delta
Unnamed Creek, entire stream up from mouth in T42N, R19W, S30 (tributary to Sturgeon)	Delta
Two Unnamed Creeks, up from mouths in T42N, R20W, S24 (tributaries to Sturgeon)	Delta
Two Unnamed Creeks, up from mouths in T42N, R20W, S13 (tributaries to Sturgeon)	Delta
Little Black Creek, entire stream up from mouth in T42N, R20W, S12 and all tributaries	Delta
Black Creek, entire stream up from mouth in T42N, R20W, S1 and all tributaries	Delta
Unnamed Creek, entire stream up from mouth in T42N, R19W, S6 (tributary to Sturgeon)	Delta
Gleason Lake Outlet, entire stream up from mouth in T42N, R19W, S5	Delta
Bachelor Creek, entire stream up from mouth in T43N, R19W, S33	Delta
Unnamed Creek, entire stream up from mouth in T43N, R19W, S34 (tributary to Sturgeon)	Delta
Unnamed Creek, entire stream up from mouth in T43N, R19W, S26 (tributary to Sturgeon)	Delta
Unnamed Creek, entire stream up from mouth in T43N, R19W, S14 (tributary to Sturgeon)	Delta
Unnamed Creek, entire stream up from mouth in T43N, R19W, S10 (tributary to Sturgeon)	Delta
Coastal Streams between Ogontz River (Delta County) and Whitefish River (Delta County)	
Ogontz River, entire stream and all tributaries up from US-2 bridge in T40N, R20W, S4	Delta
Squaw Creek, entire stream and all tributaries up from mouth in T39N, R22W, S11 <i>EXCEPT:</i> <i>Ponds in T39N, R22W, S2</i>	Delta <i>Delta</i>
Black George Creek (Hock and/or Schaawe Creek) entire stream and all tributaries (T40N, R21W, S6)	Delta
Whitefish River Basin	
Whitefish River, mainstream and all tributaries, up from US-2 bridge in T41N, R21W, S28 <i>EXCEPT:</i> <i>Bergman Creek (T41N, R21W, S21)</i>	Delta, Alger, Marquette <i>Delta</i>

## UPPER PENINSULA STREAMS FLOWING INTO LAKE MICHIGAN

Stream	County
<i>Outlets of Bishop and Hamilton Lakes</i>	Delta
<i>Pole Creek System</i>	Delta, Alger
<i>Squirrel Creek</i>	Alger
Coastal Streams from Rapid River (Delta County) to Escanaba River (Delta County)	
Rapid River, entire stream and all tributaries (T41N, R21W, S29)	Delta
Tacoosh River, entire stream and all tributaries (T41N, R21W, S30)	Delta
Days River, mainstream and all tributaries from mouth in T40N, R22W, S2 upstream to bridge on M-35 in S21, T41N, R22W	Delta
Unnamed Tributary, entire stream in T40N, R22W, S16	Delta
Escanaba River Basin	
Escanaba River, entire stream system EXCEPT:	Delta, Marquette
<i>Escanaba River mainstream, up from mouth in T39N, R22W, S18 to T40N, R23W, S13</i>	Delta
<i>Indian Creek (T41N, R23W, S 8)</i>	Delta
<i>Squaw Creek and all tributaries above T42N, R23W, S30</i>	Delta, Marquette
<i>Black River and all tributaries up from Co. Rd. 478 in T47N, R29W, S34</i>	Marquette
<i>Boston Lake Inlet in T48N, R28W, S33</i>	Marquette
<i>Halfway Creek (T47N, R29W, S3)</i>	Delta, Marquette,
<i>All Impoundments</i>	Dickinson
<i>Green Creek upstream from the road crossing in the T46N, R26W, S29 SE1/4, NE1/4</i>	Marquette
<i>Goose Lake Outlet from its mouth in T46N, R26W, S13 upstream to the road crossing in the T47N, R26W, S36 SW1/4, SW1/4</i>	Marquette
<i>Schweitzer Creek from Co. Rd. 565 upstream to Schweitzer Creek Dam in T46N, R27W, S2</i>	Marquette
Ford River Basin	
Ford River, upstream from T43N, R27W, S35 EXCEPT:	Delta, Marquette,
<i>Unnamed Tributary T43N, R28W, S34</i>	Dickinson
<i>Stafford Creek T43N, R28W, S27</i>	Marquette,
	Dickinson
	Marquette,
	Dickinson
Unnamed Tributary to Ford River (T40N, R24W, S7, 17)	Delta
Finland's Creek (T39N, R23W, S31)	Delta
Five Mile Creek (T39N, R23W, S31)	Delta
Unnamed Tributary to Ford River (T40N, R24W, S26)	Delta
Unnamed Tributary to Ten Mile Creek (T39N, R24W, S16)	Delta
Twenty Four Mile Creek (T40N, R24W, S17)	Delta, Menominee
North Branch Ford River (T43N, R27W, S35) EXCEPT:	Dickinson,
<i>Bear Creek above bridge, T43N, R27W, S22, 23</i>	Marquette
<i>Hayes Creek (T43N, R28W, S22)</i>	Dickinson
<i>Turner Creek (T43N, R29W, S11)</i>	Dickinson
<i>Two Mile Creek (T43N, R29W, S18)</i>	Dickinson
<i>Dump Creek (T43N, R30W, S17)</i>	Dickinson
<i>Bices Creek (T43N, R30W, S17)</i>	Dickinson
Bark River Basin	

## UPPER PENINSULA STREAMS FLOWING INTO LAKE MICHIGAN

<b>Stream</b>	<b>County</b>
Bark River, mainstream and all tributaries, up from mouth in T37N, R24W, S26 to Co. Rd. 535 in T39N, R24W, S19, 20 <i>EXCEPT:</i> <i>Unnamed Tributary from South Lake in T37N, R24W, S11</i>	Delta  Delta
Big Cedar River Basin Big Cedar River and all tributaries upstream from bridge in T38N, R25W, S8 <i>EXCEPT:</i> <i>Gorzinski Creek, T38N, R26W, S12</i> <i>Reed Brook, T38N, R26W, S22</i> <i>Alder Brook, T38N, R26W, S16</i> <i>Beaver Dam Creek, T39N, R26W, S31</i> <i>Labre Creek, T40N, R26W, S28</i> Following tributaries of the Big Cedar downstream from T38N, R25W, S8: DePas Creek mouth in T37N, R25W, S11 Crooked Creek mouth in T37N, R25W, S22 DeGraves Creek mouth in T37N, R25W, S34 Camp H Creek upstream from Peterson's Pond in T37N, R25W, S30 Big Brook upstream from Co. Rd. 352, T35N, R26W, S20 Elwood Creek Mouth in T35N, R25W, S11 Walton Creek Mouth in T35N, R25W, S23	Menominee  Menominee Menominee Menominee Menominee  Menominee Menominee Menominee Menominee Menominee Menominee Menominee
Tributaries of Menominee River Kelly Creek upstream from T33N, R27W, S20 Little Kelly Creek (T34N, R27W, S3) Ross Creek (T36N, R27W, S34) Holmes Creek (T37N, R27W, S36) Camp Two Creek (T38N, R27W, S10) Burke Creek (T34N, R28W, S7) Shakey River upstream from T35N, R28W, S9 Miscauna Creek (T37N, R28W, S29) Pemene Creek (T37N, R28W, S21) Faithorn Creek (T38N, R28W, S20) Harter Creek (T38N, R28W, S7) Fumee Creek (T39N, R30W, S3) Poor Farm Creek (T39N, R30W, S4) Unnamed Tributary (T39N, R30W, S8) First Creek (T41N, R31W, S24) Unnamed Tributary (T41N, R31W, S15) Badwater Creek Mouth (S32, T41N, R30W)	Menominee Menominee Menominee Menominee Menominee Menominee Menominee Menominee Menominee Menominee Menominee Dickinson Dickinson Dickinson Dickinson Iron Dickinson
Sturgeon River Basin Turners Creek (T39N, R28W, S32) Fitzgerald Creek upstream from Turners Creek Hamilton Creek upstream from Hamilton Lake (T39N, R28W, S21) Beaver Creek (T39N, R28W, S3) Pine Creek upstream from mouth in T39N, R29W, S12 Fern Creek (T40N, R29W, S34) Brown's Creek (T40N, R30W, S14) Seibert's Creek (T40N, R30W, S11) upstream to Benton Lake Pollock Creek (T40N, R28W, S1)  Pocans Creek (T41N, R28W, S13) West Branch Sturgeon River upstream from (T41N, R29W, S13)	Dickinson Dickinson Dickinson Dickinson Dickinson Dickinson Dickinson Dickinson Dickinson, Menominee Dickinson Dickinson

## UPPER PENINSULA STREAMS FLOWING INTO LAKE MICHIGAN

Stream	County
Mitchell Creek (T41N, R29W, S24) <i>EXCEPT:</i>	Dickinson
<i>Whiskey Creek (T41N, R29W, S24)</i>	<i>Dickinson</i>
<i>Unnamed Tributary (T41N, R29W, S22)</i>	<i>Dickinson</i>
East Branch Sturgeon River upstream from bridge in T43N, R29W, S35	Dickinson
Solberg Lake Creek (T42N, R29W, S22)	Dickinson
Skunk Creek (T42N, R28W, S20)	Dickinson
South Branch of East Branch Sturgeon River (T42N, R29W, S3)	Dickinson
Lost Creek (T40N, R28W, S35)	Dickinson
Cassidy Creek above bridge (T40N, R29W, S14) <i>EXCEPT:</i>	Dickinson
<i>Unnamed Tributary (T40N, R29W, S14)</i>	<i>Dickinson</i>
North Branch Cassidy Creek upstream from confluence with Little Cassidy Creek in T40N, R28W, S27	Dickinson
Little Cassidy Creek, confluence with Cassidy Creek in T40N, R28W, S27	Dickinson
Michigamme River Basin	
Larson Creek (T42N, R31W, S16)	Iron
Camp Five Creek (T42N, R31W, S15)	Iron
Unnamed Tributary (T42N, R31W, S9)	Iron
Camp Six Creek (T42N, R31W, S9)	Iron
Minnehaha Creek (T43N, R31W, S29)	Iron
Two Unnamed Tributaries (T43N, R31W, S20)	Iron
Unnamed Tributary (T43N, R31W, S17)	Iron
Kelso Creek (T43N, R31W, S1) up to bridge (T43N, R31W, S12)	Iron
Unnamed Tributary (T44N, R31W, S10)	Iron
Three Mile Creek (T44N, R31W, S10)	Iron
Unnamed Tributary (T46N, R31W, S35)	Iron
Unnamed Tributary to Bone Lake (T46N, R32W, S21)	Iron
Unnamed Tributary (T46N, R32W, S16)	Iron
Beaver Creek (T46N, R32W, S9)	Iron
LaFournier Creek (T46N, R32W, S9)	Iron
Unnamed Tributary (T44N, R32W, S24)	Iron
Gages Creek (T42N, R31W, S33)	Iron
Clarks Creek (T43N, R31W, S5)	Iron
Fence River from T44N, R31W, S3 upstream to T46N, R32W, S35	Iron
McMillan Creek (T44N, R31W, S16)	Iron
Michigan River (T45N, R31W, S15)	Iron
Smith Creek (T45N, R31W, S15)	Iron
Camp Creek (T45N, R31W, S17)	Iron
East Branch Fence River (T45N, R32W, S12)	Iron
Nolenchec Creek (T45N, R31W, S17)	Iron
Jones Camp Creek (T45N, R32W, S12)	Iron
Flanigan Creek (T46N, R32W, S14)	Iron, Baraga
Margeson Creek (T44N, R32W, S13)	Iron
McCutcheon Creek (T44N, R32W, S16)	Iron
Deer River (T44N, R32W, S16)	Iron
Premo Creek (T44N, R32W, S20)	Iron
Michigamme River and all tributaries, up from T45N, R29W, S29 to T46N, R29W, S19 <i>EXCEPT:</i>	Marquette
<i>Gambles Creek, T45N, R29W, S5</i>	<i>Marquette</i>
Trout Falls Creek and all tributaries, up from mouth in T46N, R29W, S18 <i>EXCEPT:</i>	Marquette
<i>Outlet from Hot Jack Lake to Wahlstrom Lake</i>	<i>Marquette</i>
Spruce River and all tributaries (T47N, R30W, S21)	Marquette
Dishno Creek and all tributaries (T48N, R30W, S1)	Marquette
West Branch of Peshekee, all of stream in Baraga County	Baraga



## UPPER PENINSULA STREAMS FLOWING INTO LAKE MICHIGAN

Stream	County
<i>EXCEPT: Unnamed Tributary in T49N, R31W, S25</i>	Baraga
<i>Outlets of Crooked Lake and Outlet of Craig</i>	Baraga
<i>Lake down to tributary in T49N, R31W, S22</i>	
Baraga Creek, all of stream system in Baraga County (T50N, R30W)	Baraga
Paint River Basin	
Paint River, entire system <i>EXCEPT:</i>	Iron
<i>Mitigwaki Lake inlets and Mitigwaki Creek</i>	Iron
<i>Lower Holmes Lake Inlet</i>	Iron
<i>Winslow Lake Inlets</i>	Iron
<i>Borski Creek</i>	Iron
<i>Lake Five Creek</i>	Iron
<i>Tributary to Net River in T46N, R34W, S1, 2</i>	Iron
<i>Spring Lake Creek</i>	Iron
<i>Tributary in T46N, R34W, S27, 34</i>	Iron
<i>Net River down from bridge in T46N, R33W, S19</i>	Iron
<i>Pass Creek</i>	Iron
<i>Porter Lake Outlet</i>	Iron
<i>Fire Lake Creek</i>	Iron
<i>Dahm Lake Outlet</i>	Iron
<i>First Fortune Lake Inlet</i>	Iron
<i>Anderson Lake Outlet</i>	Iron
<i>Brier Hill Creek down to bridge in T43N, R33W, S24</i>	Iron
<i>Mud Lake Outlet</i>	Iron
<i>Chicagon Creek above Lake Emily</i>	Iron
<i>St. Paul Creek below Upper Holmes Lake</i>	Iron
<i>Tributaries in T42N, R32W, S2, 3, 11 and 12</i>	Iron
<i>Tim Bowers Creek above beaver pond in T42N, R32W, S15 NE</i>	Iron
<i>Little Tobin Creek</i>	Iron
<i>Tributary in T42N, R32W, S36</i>	Iron
<i>Tributary in T41N, R32W, S1</i>	Iron
<i>Paint River downstream from Ponozzo Road</i>	Iron
<i>Bridge in T44N, R35W, S8,9</i>	
<i>Paint River downstream from Bates-Amasa Road</i>	Iron
<i>Bridge in T44N, R34W, S36</i>	
Brule River Basin	
Brule River up from US-2, T41N, R32W, S9 <i>EXCEPT:</i>	Iron
<i>Unnamed Tributary, T42N, R33W, S28</i>	Iron
<i>East Branch Armstrong Creek above Armstrong Lake,</i>	Iron
<i>T42N, R33W, S22</i>	
<i>Baker Creek, T42N, R35W, S1</i>	Iron
<i>Iron Lake Creek, T43N, R35W, S15</i>	Iron
<i>Unnamed Tributary, T42N, R35W, S34</i>	Iron
<i>Unnamed Tributary, T42N, R35W, S28</i>	Iron
<i>Bass Creek, T42N, R36W, S14</i>	Iron
<i>Hagerman Creek, T42N, R36W, S15</i>	Iron
<i>Lambert Creek, T43N, R36W, S32</i>	Iron
Iron River (T42N, R34W, S29)	Iron
Holmes Creek (T42N, R35W, S2)	Iron
Sunset Creek (T43N, R35W, S27)	Iron
Stanley Creek (T43N, R35W, S27)	Iron
Autio Creek (T43N, R35W, S17)	Iron
Nash Creek (T43N, R35W, S17)	Iron
South Branch Iron River, T43N, R35W, S18 up to	Iron
Chara Lake, T43N, R36W, S24	

**UPPER PENINSULA STREAMS FLOWING INTO LAKE MICHIGAN**

<b>Stream</b>	<b>County</b>
North Branch Iron River (T43N, R35W, S18)	Iron
Camp Lake Creek (T42N, R35W, S19)	Iron
Pendleton Creek (T42N, R36W, S5)	Iron
Alpha Creek above unnamed lake, T42N, R33W, S13	Iron

**LOWER PENINSULA STREAMS FLOWING INTO LAKE MICHIGAN**

<b>Stream</b>	<b>County</b>
<b>Coastal Streams between Straits of Mackinac and Bear River (Emmet County)</b>	
Carp Lake River (T39N, R4W, S29)	Emmet
Seven Mile Creek (T36N, R6W, S30)	Emmet
Five Mile Creek (T36N, R6W, S32)	Emmet
No Name Creek (T35N, R5W, S32)	Emmet
Roaring Brook (T35N, R5W, S17)	Emmet
Page Creek (T35N, R5W, S17)	Emmet
Menonaqua Creek (T35N, R5W, S22)	Emmet
Tannery Creek (T35N, R5W, S28)	Emmet
Wycamp Creek (T38N, R6W, S34)	Emmet
Genc Creek (T37N, R6W, S8)	Emmet
<b>Bear River Basin</b>	
Bear River (T34N, R5W, S6)	Emmet, Charlevoix
Spring Brook (T33N, R5W, S14)	Charlevoix
Gimlet Creek (T33N, R5W, S23)	Charlevoix
Hay Marsh Creek (T33N, R5W, S15)	Charlevoix
<b>Walloon Lake Tributaries</b>	
Schoof's Creek (T34N, R5W, S30)	Emmet
South-Arm Creek (T33N, R5W, S18)	Charlevoix
<b>Beaver Island</b>	
Cable's Creek	Charlevoix
Iron Ore Creek	Charlevoix
<b>Lake Charlevoix Area</b>	
Woods Creek (T34N, R7W, S32)	Charlevoix
Horton Creek (T33N, R6W, S6)	Charlevoix
Dyer Creek (T33N, R6W, S8)	Charlevoix
Porter Creek (T33N, R6W, S32)	Charlevoix
Loeb Creek (T33N, R8W, S1)	Charlevoix
Stover Creek (T34N, R8W, S35)	Charlevoix
<b>Tributaries of South-Arm Lake</b>	
Olstrom Creek (T32N, R7W, S3)	Charlevoix
Brown Creek (T32N, R7W, S23)	Charlevoix
Monroe Creek (T32N, R7W, S9)	Charlevoix
<b>Boyne River Basin</b>	
Boyne River (T33N, R6W, S35)	Charlevoix
Schoolhouse Creek (T32N, R5W, S10)	Charlevoix
North Branch Boyne River (T32N, R5W, S10)	Charlevoix
South Branch Boyne River (T32N, R5W, S9)	Charlevoix, Antrim
Moyer Creek (T32N, R5W, S21)	Charlevoix
<b>Jordan River Basin</b>	

## LOWER PENINSULA STREAMS FLOWING INTO LAKE MICHIGAN

Stream	County
Jordan River (T32N, R7W, S23)	Charlevoix, Antrim
Lanway Creek (T32N, R7W, S26)	Charlevoix
Deer Creek (T32N, R7W, S26)	Charlevoix
Bartholemew Creek (T31N, R7W, S1)	Antrim
Severence Creek (T31N, R6W, S7)	Antrim
Webster Creek (T31N, R6W, S7)	Antrim
Gook Creek (T31N, R6W, S17)	Antrim
Lilak Creek (T31N, R6W, S17)	Antrim
Martin Creek (T31N, R6W, S20)	Antrim
Cokirs Creek (T31N, R6W, S20)	Antrim
Mill Creek (T31N, R6W, S20)	Antrim
Kocher Creek (T31N, R6W, S29)	Antrim
Scotts Creek (T31N, R6W, S29)	Antrim
Tutstone Creek (T31N, R6W, S29)	Antrim
Green River (T30N, R6W, S5)	Antrim
Stevens Creek (T30N, R6W, S9)	Antrim
Todd Creek (T31N, R7W, S1)	Antrim
Landslide Creek (T30N, R6W, S10)	Antrim
Section 13 Creek (T30N, R6W, S11)	Antrim
Six Tile Creek (T30N, R5W, S6)	Antrim
Unnamed Creek (T31N, R5W, S30)	Antrim
Unnamed Creek (T31N, R7W, S12)	Antrim
Unnamed Creek (T31N, R6W, S32)	Antrim
Two Unnamed Creeks (T31N, R6W, S7)	Antrim
Unnamed Creek (T31N, R6W, S20)	Antrim
Unnamed Creek (T30N, R6W, S5)	Antrim
Two Unnamed Creeks (T30N, R6W, S4)	Antrim
Unnamed Creek (T30N, R6W, S2)	Antrim
Tributaries of Torch Lake upstream to Intermediate Lake	
Clam River (T29N, R8W, S4) from end of the dock at the confluence with Torch Lake	Antrim
Torch Lake	
Grass Creek (T30N, R8W, S22)	Antrim
Grass Creek (T30N, R8W, S22)	Antrim
Grass River (T29N, R8W, S13)	Antrim
Wilkenson Creek (T31N, R8W, S7)	Antrim
Finch Creek (T29N, R8W, S13)	Antrim
Bonnie Brook (T29N, R8W, S21)	Antrim
Spencer Creek (T29N, R8W, S28)	Antrim
Cedar River (T30N, R7W, S20)	Antrim
Cold Creek (T29N, R7W, S7)	Antrim
Shanty Creek (T29N, R7W, S7)	Antrim
Eastport Creek from Mouth (T31N, R8E, S31)	Antrim
Intermediate River from Lake Bellaire (T30N, R7W, S31) up to Bellaire (Intermediate River) Dam	Antrim
Intermediate Lake Area chain of lakes	
Skinner Creek (T32N, R8W, S13)	Antrim, Charlevoix
Mason Creek (T32N, R8W, S11)	Antrim, Charlevoix
Marion Creek (T32N, R8W, S2)	Antrim, Charlevoix
Fisk Creek (T30N, R8W, S1)	Antrim
Ogletree Creek (T31N, R8W, S11)	Antrim
Intermediate River (T31N, R7W, S28)	Antrim
Benway Creek (T31N, R8W, S11)	Antrim
King Creek (T32N, R8W, S35)	Antrim
Liscon Creek (T32N, R7W, S30)	Charlevoix

**LOWER PENINSULA STREAMS FLOWING INTO LAKE MICHIGAN**

<b>Stream</b>	<b>County</b>
Openo Creek (T30N, R7W, S6)	Antrim
Vance Creek (T31N, R7W, S5)	Antrim
Von Stratten Creek (T31N, R8W, S2)	Antrim
Unnamed Tributary to Dingman River (T31N, R7W, S8)	Antrim
Lake of the Woods Tributaries	
Saloon Creek (T29N, R7W, S17)	Antrim
Unnamed Creek (T29N, R7W, S17)	Antrim
Coastal Streams between Bear River and the Antrim - Grand Traverse County Line	
All streams tributary to Lake Michigan	Emmet, Charlevoix, Antrim
<i>EXCEPT:</i>	
<i>Pine River Channel (L. Charlevoix outlet)</i>	<i>Charlevoix</i>
<i>Medusa Creek</i>	<i>Charlevoix</i>
Elk Lake - Skegemog Area	
Williamsburg Creek (T28N, R9W, S27)	Grand Traverse
Battle Creek (T28N, R9W, S26)	Grand Traverse
Barker Creek (T28N, R8W, S30)	Kalkaska
Desmond Creek (T28N, R8W, S29)	Kalkaska
Vargason Creek (T28N, R8W, S28)	Kalkaska
Four Unnamed Creeks (T28N, R8W, S29)	Kalkaska
Rapid River and tributary (T28N, R8W, S6)	Kalkaska
Torch River (T28N, R8W, S18)	Antrim, Kalkaska
Coastal Streams of East & West Arms, Grand Traverse Bay	
Yuba Creek (T28N, R10W, S13)	Grand Traverse
Acme Creek (T28N, R10W, S34)	Grand Traverse
Mitchell Creek (T27N, R10W, S7)	Grand Traverse
Bakers (4 Mile) Creek (T27N, R10W, S9)	Grand Traverse
Unnamed Creek (T28N, R10W, S19)	Grand Traverse
Unnamed Creek (T28N, R10W, S17)	Grand Traverse
Unnamed Creek (T29N, R10W, S32)	Grand Traverse
Boardman River Basin	
Boardman River (T27N, R11W, S2) <i>EXCEPT:</i>	Grand Traverse
<i>Boardman Lake (T27N, R11W, S10, 11, 14, 15)</i>	<i>Grand Traverse</i>
Kids Creek (T27N, R11W, S3)	Grand Traverse
Unnamed Creek (T27N, R11W, S22)	Grand Traverse
Unnamed Creek (T27N, R11W, S27)	Grand Traverse
Unnamed Creek (T26N, R11W, S3)	Grand Traverse
Jaxon Creek (T26N, R11W, S13)	Grand Traverse
Unnamed Creek (T26N, R11W, S14)	Grand Traverse
Swainston Creek (T26N, R10W, S21)	Grand Traverse
Fast Creek (T26N, R10W, S21)	Grand Traverse
Twenty-Two Creek (T26N, R9W, S18)	Grand Traverse
Hannas Creek (T26N, R9W, S9)	Grand Traverse
South Branch Boardman River (T26N, R9W, S3)	Grand Traverse, Kalkaska
North Branch Boardman River (T26N, R9W, S3) <i>EXCEPT:</i>	
<i>Boardman Mill Pond from the dam upstream to Kettle Lake Road (T27N, R7W, S16)</i>	<i>Grand Traverse, Kalkaska</i>

**LOWER PENINSULA STREAMS FLOWING INTO LAKE MICHIGAN**

<b>Stream</b>	<b>County</b>
Coastal Streams of Leelanau County between Greilickville and Leland River	
Unnamed Creek (T28N, R11W, S33) trib. to Cedar Lake	Leelanau
Cedar or Hienes Creek (T28N, R11W, S28)	Leelanau
Unnamed Creek (T28N, R11W, S28) trib. to Cedar Lake	Leelanau
Cedar Lake Outlet (T28N, R11W, S28) from Lake Michigan upstream to dam	Leelanau
Three Unnamed Creeks (T28N, R11W, S20) tributary to Cedar Lake	Leelanau
Lee Creek (T29N, R11W, S10)	Leelanau
Leo Creek (T30N, R11W, S28)	Leelanau
Belanger Creek (T30N, R11W, S10)	Leelanau
Weaver Creek (T31N, R11W, S35)	Leelanau
Unnamed Creek (T31N, R11W, S14)	Leelanau
Ennis Creek (T31N, R11W, S11)	Leelanau
Northport Creek (T32N, R11W, S34)	Leelanau
Roaring Brook (T31N, R11W, S7)	Leelanau
Gill's Creek (T31N, R11W, S18)	Leelanau
Unnamed Creek (T31N, R11W, S7)	Leelanau
Unnamed Creek (T31N, R12W, S24)	Leelanau
Leland River from mouth (T31N, R12W, S9) upstream to Leland Dam	Leelanau
Tributaries to Lake Leelanau	
Houdek Creek (T31N, R12W, S35)	Leelanau
Beaudwin Creek (T30N, R12W, S24)	Leelanau
Mebert Creek (T29N, R12W, S13)	Leelanau
Belnap Creek (T28N, R12W, S12)	Leelanau
Unnamed Creek (T28N, R12W, S11)	Leelanau
Weisler Creek (T28N, R12W, S10)	Leelanau
Solon or Cedar Run Creek (T28N, R12W, S9)	Leelanau
Cedar Creek (T28N, R12W, S5)	Leelanau
Clearbrook Creek (T28N, R12W, S9)	Leelanau
Two Unnamed Creeks (T28N, R12W, S8)	Leelanau
Rice Creek (T29N, R12W, S35)	Leelanau
Unnamed Creek (T29N, R12W, S14)	Leelanau
Unnamed Creek (T29N, R12W, S11)	Leelanau
Unnamed Creek (T29N, R12W, S23)	Leelanau
Two Unnamed Creeks (T30N, R12W, S23)	Leelanau
Coastal Streams between Leland River (Leelanau County) and Platte River (Benzie County)	
Two Unnamed Creeks (T30N, R12W, S29)	Leelanau
Unnamed Creek (T30N, R12W, S32)	Leelanau
Good Harbor Creek (T29N, R13W, S1)	Leelanau
Shalda or Sucker Creek (T29N, R13W, S4) <i>EXCEPT:</i>	Leelanau
<i>Narada Lake Outlet</i>	<i>Leelanau</i>
Lime Creek (T29N, R13W, S26)	Leelanau
Three Unnamed Creeks (T29N, R13W, S26)	Leelanau
Crystal River (T29N, R14W, S14) and tributaries to Glen Lake <i>EXCEPT:</i>	Leelanau
<i>The portion between Fisher Dam (S24) and Glen Lake</i>	<i>Leelanau</i>
Unnamed Creek (T28N, R14W, S18)	Leelanau
Otter Creek (T27N, R14W, S12)	Benzie
Platte River Basin	
Platte River (T27N, R15W, S30) <i>EXCEPT:</i>	Benzie
<i>Unnamed Creek (T26N, R13W, S4)</i>	<i>Benzie</i>

**LOWER PENINSULA STREAMS FLOWING INTO LAKE MICHIGAN**

<b>Stream</b>	<b>County</b>
<i>Lower Woodcock Lake Outlet (T27N, R13W, S28)</i>	Benzie
<i>Harvey Lake Outlet (T27N, R13W, S28)</i>	Benzie
Unnamed Creek (T26N, R15W, S12)	Benzie
North Branch Platte River (T26N, R15W, S1)	Benzie
Collison Creek (T26N, R14W, S16)	Benzie
Carter Creek (T26N, R14W, S15)	Benzie
Brundage Creek (T26N, R13W, S7)	Benzie
Sherman Creek (T27N, R13W, S35)	Benzie
<b>Betsie River Basin</b>	
Betsie River (T26N, R16W, S35), <i>EXCEPT:</i> <i>The portion upstream from the Grass Lake Flooding Dam</i>	Benzie, Manistee, Grand Traverse Benzie, Grand Traverse
Crystal Lake Outlet (T26N, R15W, S29)	Benzie
Cold Creek (T26N, R15W, S26)	Benzie
North Branch Cold Creek (T26N, R15W, S23)	Benzie
Rice Creek (T26N, R15W, S34)	Benzie
Dair Creek (T25N, R14W, S19)	Benzie
Two Unnamed Creeks (T24N, R14W, S8)	Manistee
Two Unnamed Creeks (T24N, R14W, S9)	Manistee
Little Betsie River (T25N, R14W, S25)	Benzie
Unnamed Creek (T25N, R13W, S12) trib. to Twin Lake	Benzie
Mason Creek (T26N, R12W, S23)	Grand Traverse
Unnamed Creek (T26N, R12W, S26) trib. to Duck Lake	Grand Traverse
Horton Creek upstream from Youker Road (T25N, R12W, S3)	Grand Traverse
<b>Coastal Streams between Betsie River (Benzie County) and Portage Lake Outlet</b> (Manistee County)	
Herring Creek (T25N, R16W, S22)	Benzie
Bowens Creek (T24N, R16W, S15)	Manistee
Unnamed Creek (T24N, R16W, S33)	Manistee
<b>All Tributaries of Portage Lake (T23N, R16W)</b>	Manistee
<b>Manistee River Basin</b>	
Manistee River (T21N, R17W, S1) <i>EXCEPT:</i> <i>Portions between Tippy Dam and Redbridge,</i> <i>between Hodenpyle Dam and M-115,</i> <i>and the following tributaries:</i>	Manistee, Wexford Missaukee, Kalkaska, Crawford, Otsego, Antrim
<i>Unnamed Creek (T22N, R16W, S31)</i>	Manistee
<i>Unnamed Creek (T21N, R16W, S6)</i>	Manistee
<i>Unnamed Creek (T21N, R16W, S5)</i>	Manistee
<i>Claybank Bayou (T21N, R16W, S3)</i>	Manistee
<i>Borski Bayou (T22N, R15W, S29)</i>	Manistee
<i>Unnamed Creek (T23N, R13W, S24)</i>	Manistee
<i>Walton Outlet Creek upstream from railroad</i> <i>bridge in T24N, R9W, S4</i>	Wexford, Grand Traverse
Claybank Creek upstream from Claybank Lake (T21N, R16W, S2)	Manistee
Chief Creek (T22N, R15W, S21)	Manistee
Bear Creek (T22N, R15W, S22) <i>EXCEPT:</i> <i>Unnamed Creek (T22N, R14W, S20)</i> <i>Unnamed Creek (T22N, R14W, S7)</i> <i>Boswell Creek upstream from Highbridge Road</i> <i>(T22N, R14W, S9)</i>	Manistee Manistee Manistee Manistee

**LOWER PENINSULA STREAMS FLOWING INTO LAKE MICHIGAN**

<b>Stream</b>	<b>County</b>
<i>Healy Lake Outlet (T24N, R14W, S33)</i>	Manistee
Pine Creek (T22N, R15W, S36)	Manistee
Sickle Creek (T22N, R15W, S20)	Manistee
Sylvan Creek (T21N, R14W, S6)	Manistee
Pine River upstream from Highway M-55 (T21N, R13W, S17) and all tributaries	Manistee, Wexford, Lake
Pine River, North & East Branch and all tributaries (T20N, R10W, S29)	Osceola, Lake
Rose Lake Outlet and all tributaries from confluence with the East Branch of Pine River to US-131 (T20N, R10W, S24)	Osceola
Beaver Creek (T19N, R10W, S7) <i>EXCEPT:</i> <i>Little Beaver Creek in T19N, R10W, S19</i>	Osceola Osceola
Sprague Creek (T20N, R10W, S32)	Osceola
Peterson Creek (T22N, R13W, S27)	Manistee, Wexford
Hinton Creek (T22N, R13W, S23)	Manistee, Wexford
Arguilla Creek (T22N, R13W, S23)	Manistee, Wexford
Unnamed Creek (T22N, R13W, S23)	Manistee
Blind or Cedar Creek (T22N, R13W, S14)	Manistee, Wexford
Slagle Creek (T22N, R13W, S11)	Manistee, Wexford
Two Unnamed Creeks (T23N, R13W, S25)	Manistee
Unnamed Creek (T11N, R13W, S2)	Manistee
Seafan Creek (T23N, R12W, S30)	Wexford
Tar Creek (T23N, R12W, S30)	Wexford
Small Creek (T23N, R12W, S21)	Wexford
Cripple Creek (T23N, R12W, S16)	Wexford
Unnamed Creek (T23N, R12W, S15)	Wexford
Fletcher Creek (T23N, R12W, S10)	Wexford
Preston Creek (T23N, R12W, S11)	Wexford
Unnamed Creek (T23N, R12W, S11)	Wexford
Burkett Creek (T23N, R12W, S1)	Wexford
Unnamed Creek (T24N, R12W, S36)	Wexford
Wheeler Creek (T24N, R12W, S36) <i>EXCEPT:</i> <i>Portion upstream from the dam in T24N, R11W, S8</i>	Wexford Wexford
Cole Creek (T24N, R11W, S32)	Wexford
Two Unnamed Creeks (T24N, R11W, S28)	Wexford
Adams Creek (T24N, R11W, S27)	Wexford
Anderson Creek (T24N, R11W, S22)	Wexford
Soper Creek (T24N, R11W, S24)	Wexford
Filer Creek (T24N, R11W, S24)	Wexford
Blind Creek (T24N, R10W, S18)	Wexford
Apple Creek (T24N, R10W, S18)	Wexford
Two Unnamed Creeks (T24N, R10W, S16)	Wexford
Unnamed Creek (T24N, R10W, S3)	Wexford
Unnamed Creek (T24N, R10W, S2)	Wexford
Silver Creek (T24N, R10W, S9)	Wexford
Buttermilk Creek (T24N, R10W, S11)	Wexford
Manton Creek (T24N, R9W, S8)	Wexford
Fife Lake Outlet (T24N, R9W, S10) <i>EXCEPT:</i>  <i>Portion upstream from dam in T25N, R9W, S26 and portion of tributary stream in T24N, R9W, S1, 11</i>	Wexford, Grand Traverse Wexford, Grand Traverse
Chase Creek (T24N, R9W, S13)	Wexford
Morris Creek (T24N, R9W, S12)	Wexford
Hopkins Creek (T24N, R8W, S7)	Missaukee
Bourne Creek (T25N, R8W, S33)	Kalkaska
Ham Creek (T25N, R8W, S33)	Missaukee, Kalkaska

## LOWER PENINSULA STREAMS FLOWING INTO LAKE MICHIGAN

Stream	County
Spring Creek (T25N, R8W, S27)	Kalkaska
Nelson Creek (T25N, R7W, S30)	Kalkaska
Filer Creek (T25N, R7W, S33)	Kalkaska
Waterhole Creek (T25N, R7W, S28)	Kalkaska
Little Cannon Creek (T25N, R7W, S27)	Kalkaska
Silver Creek (T25N, R7W, S26)	Kalkaska
Maple Creek (T25N, R7W, S12)	Kalkaska
Pierson Creek (T26N, R7W, S36)	Kalkaska
North Branch Manistee River and all tributaries (T25N, R6W, S6)	Kalkaska
Big Cannon Creek (T25N, R6W, S6)	Kalkaska
Little Devil Creek (T25N, R6W, S5)	Kalkaska
Devil Creek (T25N, R6W, S5)	Kalkaska
Black Creek (T26N, R5W, S29)	Kalkaska
Clear Creek (T26N, R5W, S29)	Kalkaska
Portage Creek (T26N, R5W, S21) <i>EXCEPT:</i>	Kalkaska
<i>Portion upstream from the Kalkaska/Crawford County Line</i>	Kalkaska, Crawford
Goose Creek (T27N, R4W, S20)	Crawford
Frenchman Creek (T29N, R4W, S31)	Otsego
Little Manistee River (T21N, R16W, S20)	Manistee, Mason, Lake
Unnamed Creek (T25N, R7W, S12)	Kalkaska
Willow Creek (T25N, R6W, S6)	Kalkaska
Coastal Streams between Manistee River (Manistee County) and Big Sable River (Mason County)	
Magoon Creek (T21N, R17W, S28)	Manistee
Unnamed Creek (T20N, R17W, S6)	Mason
Gurney Creek (T20N, R17W, S6)	Mason
Cooper Creek (T20N, R18W, S13)	Mason
Unnamed Creek (T21N, R17W, S33)	Manistee
Big Sable River Basin	
Davis Creek (T20N, R17W, S33)	Mason
Big Sable River (T19N, R18W, S19) <i>EXCEPT:</i>	Mason, Lake
<i>Hamlin Lake and the following tributaries:</i>	<i>Mason, Lake</i>
<i>Unnamed Creek T19N, R18W, S1</i>	<i>Mason</i>
<i>Unnamed Creek (T19N, R18W, S14)</i>	<i>Mason</i>
<i>Two Unnamed Creeks (T19N, R17W, S7)</i>	<i>Mason</i>
<i>Dennis Creek (T19N, R17W, S5) and tributaries</i>	<i>Mason</i>
<i>Rifters Creek (T20N, R16W, S21)</i>	<i>Mason</i>
<i>Muckwa Creek (T19N, R15W, S2)</i>	<i>Mason</i>
<i>Black Creek (T19N, R15W, S1)</i>	<i>Mason</i>
<i>Unnamed Creek (T19N, R15W, S2)</i>	<i>Mason</i>
<i>Pleasant Lake Outlet (T19N, R14W, S7)</i>	<i>Lake</i>
Freeman Creek (T20N, R17W, S27)	Mason
Little Sable River (T19N, R15W, S12) <i>EXCEPT:</i>	Mason, Lake
<i>Portion upstream from Millerton Road in T19N, R15W, S13</i>	<i>Mason, Lake</i>
<i>and tributary stream in T19N, R15W, S12</i>	
Twin Lakes Creek (T19N, R14W, S30)	Lake
McCarthy Creek (T19N, R14W, S15)	Lake
Bloody Run Creek (T19N, R14W, S2)	Lake
Lincoln River Basin	
Lincoln River (T18N, R18W, S4) <i>EXCEPT:</i>	Mason
<i>Lincoln Lake</i>	<i>Mason</i>
<i>Unnamed Creek (T18N, R18W, S1)</i>	<i>Mason</i>



## LOWER PENINSULA STREAMS FLOWING INTO LAKE MICHIGAN

Stream	County
North Branch Lincoln River (T19N, R17W, S32) EXCEPT: <i>That portion upstream from Custer Road Bridge (T19N, R16W, S9)</i>	Mason Mason
South Branch Lincoln River (T19N, R17W, S32) EXCEPT: <i>Unnamed Creek (T19N, R16W, S30)</i> <i>Unnamed Creek (T19N, R16W, S33)</i>	Mason Mason Mason
Pere Marquette River Basin	
Pere Marquette River (T18N, R18W, S26) EXCEPT: <i>Mosquito Creek (T18N, R18W, S25)</i> <i>St. Clair Creek (T18N, R17W, S30)</i> <i>Swanson Creek (T18N, R18W, S25)</i> <i>Unnamed Creek (T17N, R17W, S32)</i> <i>Lichte Creek (T18N, R17W, S32)</i> <i>Two Unnamed Creeks (T18N, R17W, S28)</i> <i>Unnamed Creek (T18N, R17W, S34)</i> <i>India Creek (T18N, R17W, S25)</i> <i>Unnamed Creek (T18N, R17W, S24)</i> <i>Two Unnamed Creeks (T18N, R16W, S19)</i> <i>Unnamed Creek (T18N, R16W, S21)</i>	Lake, Mason Mason Mason Mason Mason Mason Mason Mason Mason Mason Mason Mason Mason Mason Mason Mason Mason
Swan Creek (T18N, R17W, S34) EXCEPT: <i>Unnamed Creek (T18N, R17W, S35)</i> <i>Unnamed Creek (T17N, R17W, S2)</i> <i>Unnamed Creek (T17N, R16W, S6)</i> <i>Unnamed Creek (T17N, R17W, S1) east of Appleton Road.</i>	Mason Mason Mason Mason
Black Creek (T18N, R16W, S22)	Mason
Big South Branch Pere Marquette River (T18N, R16W, S22) EXCEPT: <i>Unnamed Creek (T18N, R16W, S36)</i> <i>Unnamed Creek (T17N, R15W, S23)</i> <i>Unnamed Creek (T17N, R15W, S26)</i> <i>Unnamed Creek (T16N, R15W, S1)</i> <i>Triple Lakes Creek (T16N, R14W, S36)</i> <i>Beaver Creek (T15N, R14W, S11)</i> <i>Woodland Lake Outlet (T15N, R13W, S17)</i> <i>Mill Lake Outlet (T16N, R13W, S34)</i> <i>Cedar Creek (T16N, R13W, S3) upstream from Woodbridge Road</i>	Mason, Oceana Newaygo Mason Mason Mason Oceana Newaygo Newaygo Newaygo Newaygo Newaygo Newaygo Newaygo Newaygo Newaygo
Weldon Creek (T18N, R16W, S24) EXCEPT: <i>Tributary stream in T18N, R15W, S7</i>	Mason Mason
Tank Creek (T18N, R14W, S29)	Lake
Sweetwater Creek (T18N, R14W, S28)	Lake
Kinney Creek (T18N, R14W, S34)	Lake
Danaher Creek (T17N, R13W, S18)	Lake
Unnamed Creek (T18N, R14W, S28)	Lake
Unnamed Creek (T17N, R14W, S2)	Lake
Baldwin River (T17N, R13W, S16) EXCEPT: <i>Leverentz Lake Outlet in T18N, R13W, S35</i>	Lake Lake
Middle Branch Pere Marquette River (T17N, R13W, S22) EXCEPT: <i>North Lake Outlet (T17N, R13W, S14)</i> <i>Thompson's Spring Outlet (T17N, R12W, S18)</i> <i>Switzer Lake Outlet (T17N, R12W, S17)</i> <i>Unnamed Creek (T17N, R12W, S10)</i>	Lake Lake Lake Lake Lake
Little South Branch Pere Marquette River (T17N, R13W, S22)	Lake, Newaygo
Tributaries of Bass Lake	
Kibby Creek (T17N, R18W, S25)	Mason

## LOWER PENINSULA STREAMS FLOWING INTO LAKE MICHIGAN

Stream	County
<b>Pentwater River Basin</b>	
Pentwater River (T16N, R17W, S30) <i>EXCEPT:</i>	Oceana
<i>Hart Lake and the following tributaries:</i>	Oceana
<i>Unnamed Creek (T15N, R17W, S1)</i>	Oceana
<i>Unnamed Creek (T15N, R17W, S10)</i>	Oceana
North Branch Pentwater River (T16N, R18W, S25)	Oceana, Mason
Watson Creek (T16N, R17W, S30)	Oceana
Lambricks Creek (T16N, R17W, S31)	Oceana
Russell Creek (T15N, R17W, S17)	Oceana
South Branch Pentwater River (T15N, R17W, S10) <i>EXCEPT:</i>	Oceana
<i>Unnamed Creek (T15N, R17W, S11)</i>	Oceana
<i>Unnamed Creek (T15N, R17W, S1)</i>	Oceana
<i>Leavitt Lake Outlet (T15N, R16W, S13)</i>	Oceana
<i>Unnamed Creek (T15N, R17W, S36)</i>	Oceana
Coastal Streams between Pentwater River (Oceana County) and Silver Creek (Oceana County)	
Unnamed Creek (T16N, R18W, S33)	Oceana
<b>Silver Creek Basin</b>	
Silver Creek (T15N, R19W, S35)	Oceana
The following tributaries to Silver Lake:	
Au Sable Creek (T15N, R18W, S29) <i>EXCEPT:</i>	Oceana
<i>Portion upstream from the dam in S20</i>	Oceana
Hunter Creek (T15N, R18W, S29)	Oceana
<b>Stony Lake Tributaries</b>	
Stony Creek (T14N, R18W, S33) <i>EXCEPT:</i>	Oceana
<i>Four Unnamed Creeks (T14N, R18W, S33)</i>	Oceana
<i>Unnamed Creek (T14N, R18W, S35)</i>	Oceana
<i>Burke Creek (T14N, R18W, S26)</i>	Oceana
<i>Two Unnamed Creeks (T14N, R18W, S25)</i>	Oceana
<i>Dorrance Creek (T14N, R17W, S29) upstream from Water Avenue</i>	Oceana
Coastal Streams between Stony Creek (Oceana County) and White River (Muskegon County)	
Unnamed Creek (T13N, R18W, S28)	Oceana
Flower Creek (T13N, R18W, S33) <i>EXCEPT:</i>	Muskegon, Oceana
<i>Portion upstream from Wilke Road in T13N, R18W, S14</i>	Oceana
Little Flower Creek (T12N, R11W, S10)	Muskegon
<b>White River Basin</b>	
Strawberry Creek (T11N, R17W, S7)	Muskegon
Birch Brook (T11N, R17W, S5)	Muskegon
Unnamed Creek (T11N, R17W, S5)	Muskegon
Mill Pond Creek (T12N, R17W, S33)	Muskegon
Unnamed Creek (T12N, R17W, S33)	Muskegon
White River (T12N, R17W, S22) upstream from north bound US-31	Muskegon, Oceana,
<i>EXCEPT:</i>	Newaygo
<i>White Cloud Lake and following tributaries:</i>	Newaygo
<i>Two Unnamed Creeks (T14N, R14W, S27)</i>	Newaygo
<i>Unnamed Creek (T14N, R14W, S23)</i>	Newaygo
<i>Unnamed Creek (T14N, R13W, S30)</i>	Newaygo
<i>Delong Creek (T14N, R13W, S30)</i>	Newaygo
<i>Unnamed Creek (T14N, R13W, S31)</i>	Newaygo

**LOWER PENINSULA STREAMS FLOWING INTO LAKE MICHIGAN**

<b>Stream</b>	<b>County</b>
<i>Robinson Creek (T14N, R13W, S32)</i>	Newaygo
Silver Creek (T12N, R17W, S14)	Muskegon
Carlton Creek (T12N, R17W, S11) <i>EXCEPT:</i> <i>Lake Sixteen Outlet (T13N, R17W, S16)</i> <i>Big and Little Wildcat Lake Outlets (T13N, R17W, S17, 20, 21)</i>	Muskegon, Oceana Oceana Oceana
Cleveland Creek (T12N, R16W, S9)	Muskegon
Sand Creek (T13N, R16W, S32)	Muskegon, Oceana
Unnamed Creek (T13N, R16W, S33)	Oceana
North Branch White River (T13N, R16W, S25) <i>EXCEPT:</i> <i>Portion upstream from Walnut Ave. (T14N, R15W, S2) and the following tributaries:</i> <i>Unnamed Creek (T13N, R16W, S2)</i> <i>Robinson Creek (T14N, R16W, S18) upstream from bridge</i> <i>Unnamed Creek (T14N, R16W, S2) upstream from Buchanan Road</i> <i>Cobmoosa Creek (T15N, R16W, S35) upstream from Baseline Road</i> <i>Unnamed Creek (T14N, R15W, S8)</i> <i>Darlington Lake Outlet (T14N, R15W, S9)</i>	Oceana Oceana Oceana Oceana Oceana Oceana Oceana Oceana Oceana
Skeel Creek (T13N, R15W, S30)	Oceana
Cushman Creek (T13N, R15W, S21) <i>EXCEPT:</i> <i>Lost Lake Outlet (T13N, R15W, S22)</i> <i>Unnamed Creek (T13N, R15W, S23)</i>	Oceana, Newaygo Oceana Oceana
Braton Creek (T13N, R15W, S3) <i>EXCEPT:</i> <i>Portion upstream from the forks in T13N, R15W, S11, including tributaries</i>	Oceana Oceana, Newaygo
Taylor Brook (T13N, R15W, S2)	Oceana
Wrights Creek (T14N, R14W, S29)	Newaygo
Martin Creek (T14N, R14W, S22)	Newaygo
Mena Creek (T14N, R14W, S24)	Newaygo
First Cole Creek (T14N, R13W, S33)	Newaygo
Second Cole Creek (T14N, R13W, S34)	Newaygo
Rattlesnake Creek (T13N, R13W, S2)	Newaygo
Flinton Creek (T14N, R12W, S33)	Newaygo
Five Mile Creek (T14N, R12W, S33)	Newaygo
Mullen Creek (T14N, R12W, S16) <i>EXCEPT:</i> <i>The portion upstream from 6 Mile Road in T15N, R12W, S34 and following tributaries:</i> <i>Unnamed Creek (T14N, R12W, S16)</i> <i>Unnamed Creek (T14N, R12W, S10)</i> <i>Two Unnamed Creeks (T14N, R12W, S3)</i>	Newaygo Newaygo Newaygo
Coastal Streams between White River and Muskegon River All tributaries to Duck Lake (T11N, R18W, S24)	Muskegon Muskegon
Muskegon River Basin	
Little Bear Creek (T10N, R16W, S8)	Muskegon
Cedar Creek (T10N, R16W, S18)	Muskegon
Muskegon River and all tributaries from T10N, R16W, S18 to T12N, R11W, S18	Muskegon, Newaygo
Little Muskegon River (T12N, R11W, S16)	Newaygo, Montcalm, Mecosta
<i>EXCEPT: Amble Drain</i>	<i>Montcalm</i>
Tamarack Creek (T12N, R11W, S14)	Newaygo, Mecosta

**LOWER PENINSULA STREAMS FLOWING INTO LAKE MICHIGAN**

<b>Stream</b>	<b>County</b>
Rice Creek from T11N, R10W, S3 downstream to confluence with Tamarack Creek	Montcalm
Unnamed Creek (T12N, R9W, S29)	Montcalm
Unnamed Creek from T12N, R9W, S31 upstream to T11N, R9W, S3	Montcalm
Unnamed Creek (T12N, R8W, S5)	Montcalm
Handy Creek (T12N, R10W, S17)	Montcalm
Unnamed Creek (T12N, R10W, S10)	Montcalm
Unnamed Creek (T12N, R10W, S3)	Montcalm
Big Creek & all tributaries (T13N, R10W, S25)	Mecosta
Quigley Creek (T13N, R9W, S21)	Mecosta
Unnamed Creek (T13N, R8W, S18)	Mecosta
Unnamed Creek (T13N, R8W, S7)	Mecosta
Sylvester Creek (T13N, R8W, S7)	Mecosta
Shinglebolt Creek (T13N, R8W, S5)	Mecosta
Unnamed Creek (T14N, R9W, S31)	Mecosta
Schrader Creek (T14N, R8W, S14)	Mecosta
Dye Creek (T14N, R8W, S11)	Mecosta
Unnamed Creek (T15N, R8W, S36)	Mecosta
Gilbert Creek (T14N, R8W, S4)	Mecosta
Burden Lake Creek (T14N, R8W, S7)	Mecosta
Dead Stream (T14N, R8W, S8)	Mecosta
Rosy Run Creek (T13N, R10W, S19)	Mecosta, Newaygo
South Mitchell Creek (T13N, R10W, S7)	Newaygo, Mecosta
Bennett Creek (T14N, R10W, S30)	Mecosta
Betts Creek (T14N, R10W, S20)	Mecosta, Newaygo
Ladner Creek (T14N, R10W, S15)	Mecosta
Macks Creek (T14N, R10W, S14) and tributaries	Mecosta
Cold Spring Creek (T14N, R10W, S2)	Mecosta
Byers Creek (T15N, R9W, S31)	Mecosta
Higginson River (T15N, R10W, S24)	Mecosta
Haymarsh Creek (T16N, R9W, S23)	Mecosta
Mitchell Creek (T15N, R10W, S15)	Mecosta
Paris Creek (T16N, R10W, S16) and tributaries	Mecosta, Newaygo
Dalziel Creek (T16N, R10W, S28)	Mecosta, Newaygo
Palmer Creek (T16N, R10W, S23)	Mecosta
Muskegon River from T16N, R10W, S15 (Hoover Road) upstream to US-10	Mecosta, Osceola
Cheney Creek (T16N, R10W, S9)	Mecosta
Buckhorn Creek (T16N, R10W, S9)	Mecosta, Osceola
Sanborn Creek (T16N, R10W, S3)	Mecosta
Blodgett Creek (T16N, R9W, S7)	Mecosta
No Name Creek (T14N, R10W, S12)	Mecosta
Little Beaver Creek - north line of T19N, R10W, S19 to confluence of Big Beaver Ck. T19N, R10W, S18	Osceola
Pogy Creek (T16N, R9W, S5)	Mecosta
Hersey River - from its confluence with the Muskegon River (T17N, R9W, S19)	Osceola
Unnamed Creek (T17N, R10W, S24)	Osceola
Unnamed Creek (T17N, R10W, S13 NE/NW/SW)	Osceola
Johnson Creek (T17N, R10W, S9)	Osceola
Lawrence Creek (T18N, R10W, S33)	Osceola
Kinney Creek (T18N, R10W, S29)	Osceola
Burt Creek (T18N, R10W, S17)	Osceola
Unnamed Creek (T18N, R10W, S17)	Osceola
Lincoln Creek from its mouth (T18N, R10W, S29) to US-31 (T18N, R10W, S28)	Osceola

**LOWER PENINSULA STREAMS FLOWING INTO LAKE MICHIGAN**

<b>Stream</b>	<b>County</b>
Kissinger Creek (T18N, R10W, S8)	Osceola
Unnamed Creek (T18N, R10W, S8)	Osceola
Three Unnamed Creeks (T18N, R10W, S5)	Osceola
East Branch Hersey Creek (T18N, R10W, S20)	Osceola
Olson Creek (T18N, R10W, S3)	Osceola
McKinstry Creek (T17N, R9W, S17)	Osceola
Thresher Creek (T17N, R9W, S17)	Osceola
Unnamed Creek (T17N, R9W, S17)	Osceola
Cat Creek (T17N, R9W, S15)	Osceola
Proctor Creek (T17N, R9W, S13)	Osceola
Hewitt Creek (T17N, R10W, S5)	Osceola
Unnamed Creek (T18N, R8W, beginning in S23 downstream limit S25)	Osceola
E. Branch Little Muskegon River (T14N, R8W, S28)	Mecosta
Beebe Creek (T20N, R8W, S27)	Osceola
Crocker Creek (T20N, R8W, S25)	Osceola
Franz Creek (T20N, R8W, S34)	Osceola
Appleby Creek (T20N, R7W, S17)	Osceola
Hoffmeyer Creek (T18N, R7W, S19)	Osceola
Unnamed Creek (T17N, R9W, S12)	Osceola
Thompson Creek (T17N, R8W, S5)	Osceola
Twin Creek (T17N, R8W, S3)	Osceola
Chippewa Creek (T18N, R8W, S27)	Osceola
Unnamed Creek (T18N, R8W, S26)	Osceola
Posted Creek (T18N, R8W, S28)	Osceola
Unnamed Creek (T18N, R8W, S24)	Osceola
Hoffmeyer Creek (T18N, R7W, S19)	Osceola
Whetstone Creek (T18N, R7W, S15)	Osceola
Grindstone Creek (T19N, R7W, S32)	Osceola
Kinney Creek (T18N, R7W, S10)	Osceola
Middle Branch River (T18N, R7W, S1) to (T20N, R7W, S33)	Osceola
Middle Branch River (T20N, R7W, S21 above Marion Pond)	Osceola
Giss-I-Was Creek (T19N, R6W, S30)	Clare
Dishwash Creek (T19N, R6W, S16)	Clare, Osceola
Whiskey Creek (T19N, R6W, S8)	Clare
Cranberry Creek (T20N, R5W, S20)	Clare
Clam River (T20N, R6W, S26) and all tributaries	Clare, Missaukee, Wexford
<i>EXCEPT:</i>	
<i>Clam River upstream from County Line Road to Lake Cadillac</i>	<i>Wexford</i>
<i>West Branch Clam River (T20N, R6W, S22) and</i>	<i>Clare, Osceola,</i>
<i>Falmouth Pond from the dam upstream to the west</i>	<i>Missaukee</i>
<i>line of T21N, R7W, S1</i>	
Townline Creek from T20N, R4W, S10 upstream	Roscommon, Clare
Wolf Creek (T21N, R4W, S20) and tributaries	Roscommon
Butterfield Creek (T22N, R5W, S27)	Missaukee
West Branch Muskegon River (T23N, R6W, S25) upstream	Missaukee
Dead Stream from T24N, R5W, S35 upstream and tribs.	Missaukee
Cole Creek (T24N, R4W, S31)	Missaukee, Roscommon
All tributaries to Higgins Lake	Roscommon
Big Creek (T24N, R4W, S3)	Roscommon
Unnamed Creek (T25N, R4W, S35)	Crawford
All tributaries of Mona Lake (T9N, R17W, S14)	Muskegon
Grand River Basin	
Norris Creek and tributaries (T9N, R16W, S36)	Muskegon, Ottawa

## LOWER PENINSULA STREAMS FLOWING INTO LAKE MICHIGAN

Stream	County
Rio Grande Creek and tributaries (T9N, R14W, S27)	Muskegon, Ottawa
Crockery Creek from T9N, R14W, S11 (Ravenna Bridge) upstream to T10N, R13W, S4	Muskegon, Ottawa
Sand Creek from its confluence with the Grand River (T7N, R13W, S33)	Ottawa
All tributaries to Lloyd's, Dean's, Pottawatomie, Millhouse, Sterns and Robinson bayous	Ottawa
All tributaries to Grand River in Kent County <i>EXCEPT: Flat and Thornapple Rivers and Plaster and Rush Creeks</i>	Kent
All tributaries to Grand River in Ionia County <i>EXCEPT: Stony, Sessions and Libhart Creeks and Flat, Maple and Looking Glass Rivers</i>	Kent
Spires Creek (T7N, R5W, S18)	Ionia
Prairie Creek from its confluence with the Grand River (T7N, R6W, S21)	Ionia, Montcalm
Fish Creek from its confluence with the Maple River (T8N, R5W, S25)	Ionia, Montcalm
Mackey Brook upstream from confluence with Sandstone Creek (T2S, R2W, S16)	Jackson
Sebewa Creek from confluence with Grand River in Ionia Co. upstream to St. Joe Road Bridge (T4N, R6W, S14, 23)	Ionia, Eaton
<b>Thornapple River Basin</b>	
Unnamed tributary (a.k.a. Schoolhouse, School, Cascade Creek) on west bank (T6N, R10W, S10) of Thornapple River, originating as outlets from Wood and Walden Lakes	Kent
Coldwater River (mainstream only) (T5N, R10W, S35) to M-43 bridge (T4N, R8W, S16)	Barry, Kent
Unnamed Tributary (T5N, R9W, S31)	Kent, Barry
Unnamed Tributary (T5N, R10W, S36)	Kent, Barry
Tyler Creek (T5N, R9W)	Kent
Bear Creek (T5N, R8W; T5N, R9W)	Kent, Ionia
Duck Creek (T5N, R8W; T5N, R9W)	Kent, Ionia
Cain Creek (T4N, R9W, S4)	Barry
Unnamed tributary on north bank of Coldwater River (T4N, R7W, S18)	Barry
Bassett Creek from Baker Lake to confluence with Thornapple River	Barry
Turner Creek from confluence with Baker Creek (T3N, R10W, S9) upstream to T3N, R10W, S23	Barry
Hill Creek (T3N, R10W, S2)	Barry
Glass Creek (T3N, R10W, S1)	Barry
High Banks Creek (T3N, R7W, S30) upstream to Lawrence Road (T2N, R8W, S12)	Barry
Buckson Creek (T3N, R7W, S34)	Barry
<b>Flat River Basin</b>	
West Branch Creek (T10N, R8W, S4)	Montcalm
Butternut Creek (T10N, R9W, S34)	Kent
Page Creek (T7N, R9W, S24)	Kent
<b>Coastal Streams between Grand River (Kent County) and Black River (Ottawa County) at Holland</b>	
Little Pigeon Creek (T7N, R16W, S28)	Ottawa
Pigeon Creek downstream from 120th Avenue (T6N, R16W, S12) to mouth (T6N, R16W, S15)	Ottawa
<b>Kalamazoo River Basin</b>	
Mann Creek (T3N, R15W, S17)	Allegan

## LOWER PENINSULA STREAMS FLOWING INTO LAKE MICHIGAN

Stream	County
Rabbit River Mainstream from Kalamazoo River to US-131 Bridge (T4N, R11W, S31)	Allegan
Silver Creek (T4N, R14W, S34)	Allegan
Miller Creek (T4N, R14W, S36)	Allegan
Unnamed Tributaries upstream from Miller Creek	Allegan
West Branch Pigeon Creek (T4N, R13W, S26) Mainstream only	Allegan
Big Rabbit River and tributaries from T4N, R11W, S31 (US-131) upstream to origin <i>EXCEPT: Green Lake Creek</i>	Allegan
All tributaries upstream of Miller Lake (T2N, R12W, S12)	Allegan
Bear Creek (T3N, R14W, S29)	Allegan
Sand Creek (T2N, R14W, S5)	Allegan
Swan Creek (T2N, R14W, S9) up to 109th Avenue (T1N, R14W, S7) <i>EXCEPT:</i> <i>Swan Creek Pond (T2N, R14W, S17, 20)</i>	Allegan
Pine Creek Tributary (T1N, R12W, S29) upstream to 101st Avenue	Allegan
Pine Creek Tributary (Rupert Lake Drain) (T1N, R12W, S32)	Allegan, Kalamazoo
Pine Creek upstream from 101st Avenue (T1N, R12W, S32)	Allegan, Van Buren
Sand Creek (T1S, R12W, S30)	Kalamazoo
Gun River (T1N, R11W, S18) (US-131) upstream to T2N, R11W, S12 (122nd Avenue) <i>EXCEPT:</i> <i>Tributaries upstream from 118th Avenue</i>	Allegan
Chart Creek (T1N, R11W, S32) <i>EXCEPT:</i> <i>East Branch, Chart Creek (T1N, R11W, S31)</i>	Allegan
All Fish Lake tributaries (T2N, R10W, S16, 21)	Barry
Silver Creek (T1S, R11W, S4)	Allegan, Kalamazoo
Demming Creek (T1S, R11W, S3)	Kalamazoo
Unnamed Tributary to Kalamazoo River (T1S, R11W, S15)	Kalamazoo
Cooper Glen Creek (T1S, R11W, S27)	Kalamazoo
Spring Brook (T1S, R11W, S27)	Kalamazoo
Portage Creek upstream from Kilgore Road (T3S, R11W, S3)	Kalamazoo
Travis Creek (T1S, R11W, S9)	Kalamazoo
Allen Creek (T2S, R11W, S3)	Kalamazoo
Lee Creek (T2S, R10W, S28)	Kalamazoo
Prairieville Creek (T1N, R10W, S36)	Barry
Augusta Creek to the Knappen Mills Dam (T1S, R9W, S34)	Barry, Kalamazoo
Seven Mile Creek (T1S, R9W, S25)	Calhoun, Kalamazoo
Ellis Creek from West Lake to Guy Road (T1N, R7W, S15)	Barry
Minges Creek upstream from confluence w/Harper Creek (T2S, R7W, S19)	Calhoun
Dickenson Creek (T2S, R7W, S22)	Calhoun
S. Branch Rice Creek from confluence of Rice Creek and Kalamazoo River (T2S, R6W, S25) upstream to Concord Rd (Jackson County)	Calhoun, Jackson
South Branch Kalamazoo River from Concord Road Bridge (T5S, R3W, S10) upstream to Strait Road Bridge (T4S, R2W, S31) mainstream only	Hillsdale, Jackson
Coastal Streams between Kalamazoo River and Black River Plumber Creek (T2N, R16W, S7)	Allegan
Black River Basin	
South Branch Black River Mainstream from T1S, R17W, S2, to T2S, R16W, S1	Van Buren
Moon Lake Drain (T1S, R16W, S20)	Van Buren
Three Mile Creek (T2S, R16W, S2)	Van Buren
Middle Branch Black River Mainstream up to confluence of Spring Brook Creek (T1N, R15W, S22)	Allegan
Spicebush Creek (T1N, R16W, S23)	Allegan, Van Buren

## LOWER PENINSULA STREAMS FLOWING INTO LAKE MICHIGAN

<b>Stream</b>	<b>County</b>
Barber Creek (T1N, R15W, S21)	Allegan, Van Buren
Spring Brook Creek (T1N, R15W, S22)	Allegan
North Branch Black River Mainstream from confluence to T1N, R16W, S3	Allegan
Coastal Streams between Black River (Van Buren County) and St. Joseph River (Van Buren County)	
Deerlick Creek (T1S, R17W, S21)	Van Buren
Brandywine Creek (T2S, R17W, S8)	Van Buren
Rogers Creek (T2S, R18W, S36)	Van Buren
Paw Paw River Basin	
Blue Creek (T4S, R18W, S4)	Berrien
Mill Creek (T3S, R17W, S23) <i>EXCEPT: Ryno Drain</i>	Berrien, Van Buren
Brush Creek (T3S, R15W, S10) <i>EXCEPT: Reynolds Lake Drain</i>	Van Buren, Van Buren
North Branch Paw Paw River and tributaries above M-40 (T2S, R14W, S30)	Berrien
West Branch Paw Paw River, South Branch Paw Paw River, and Gates Drain to the railroad bridge downstream of I-94 (T3S, R14W, S14)	Van Buren
East Branch Paw Paw River above M-40 bridge (T3S, R14W, S13)	Van Buren
Pine Creek from Mouth (T3S, R16W, S17)	Van Buren
St. Joseph River Basin	
Hickory Creek (T4S, R19W, S35)	Berrien
Big Meadow Drain (T5S, R18W, S8)	Berrien
Pipestone Creek and tributaries (T5S, R18W, S4)	Berrien
Lemon Creek (T6S, R18W, S11)	Berrien
Farmers Creek (T6S, R17W, S6)	Berrien
Puterbaugh Creek (T6S, R17W, S8)	Berrien
Love Creek (T6S, R17W, S7)	Berrien
Townsend Creek (T6S, R17W, S19)	Berrien
Old Bitty Creek (T7S, R18W, S23)	Berrien
McCoy Creek (T7S, R18W, S25)	Berrien
Walton Creek (T7S, R17W, S16)	Berrien
Glen Creek (T7S, R17W, S15)	Berrien
Dowagiac River Mainstream (T7S, R17W, S22) upstream to M-51 Bridge (T4S, R15W, S26)	Berrien, Cass
Bertrand Creek (T8S, R17W, S22)	Van Buren
McKenzie Creek (T7S, R16W, S7)	Berrien
Pokagon Creek (T6S, R16W, S30)	Cass
Peavine Creek (T6S, R16W, S17)	Cass
Dowagiac Creek (T6S, R15W, S11) upstream to Goodenough Road	Cass
Cook Lake Drain (T5S, R16W, S24)	Cass
Unnamed Creek (T5S, R15W, S18)	Cass
Wilson Creek (T5S, R15W, S9)	Cass
Osborn Drain (T5S, R15W, S9)	Cass
Glenwood Creek (T5S, R15W, S4)	Cass
Dowagiac Drain (T4S, R15W, S34)	Van Buren
Brandywine Creek (T8S, R17W, S3)	Berrien, Cass
Unnamed Creek (T8S, R17W, S10)	Berrien
Thorpe Creek (T7S, R15W, S36)	Cass
Trout Creek (T8S, R13W, S11)	Cass
Nottawa Creek from Calhoun County line at T4S, R8W, S31 upstream to T3S, R5W, S35	Calhoun
Mill Creek upstream from impoundment (T7S, R12W, S32) to Preston Road (T7S, R12W, S7)	St. Joseph



**LOWER PENINSULA STREAMS FLOWING INTO LAKE MICHIGAN**

<b>Stream</b>	<b>County</b>
Curtis Creek (T7S, R12W, S7)	St. Joseph
Sherman Mills Creek (T7S, R10W, S28)	St. Joseph
Unnamed Tributary (T6S, R10W, S26)	St. Joseph
Prairie River (T7S, R9W, S8) MacKale Road upstream to County Line (Mainstream only)	St. Joseph
Creamery Creek (T5S, R13W, S23)	Cass
<b>Galien River Basin</b>	
Galien River from T7S, R19W, S17 upstream (mainstream only)	Berrien
East Branch Galien River (T7S, R19W, S17) to Boyle Lake (mainstream only)	Berrien
South Branch Galien River (T7S, R21W, S36) mainstream only	Berrien
Spring Creek (T8S, R20W, S20) upstream to the Michigan-Indiana state line (T8S, R20W, S22), excluding tributaries	Berrien

**LOWER PENINSULA STREAMS FLOWING INTO LAKE HURON**

<b>Stream</b>	<b>County</b>
Coastal Streams between Straits of Mackinac and Cheboygan River	Cheboygan
Mill Creek (T39N, R3W, S27)	Cheboygan
Cedar (Rustool) Creek (T39N, R3W, S26)	Cheboygan
Dynamite Creek (T38N, R2W, S15)	Cheboygan
<b>Cheboygan River Basin</b>	
Cheboygan River (T38N, R1W, S29) up to dam in S31 <i>EXCEPT: During the months of June, July and August</i>	Cheboygan
Laperell Creek (T37N, R1W, S19)	Cheboygan
Tributaries of Crooked River:	
Whites Creek (T36N, R4W, S35)	Emmet
Unnamed Creek (T35N, R4W, S3)	Emmet
Unnamed Creek (T36N, R4W, S35)	Emmet
McPhee Creek (T35N, R4W, S10)	Emmet
Tributaries of Crooked Lake:	
Hatchery Outlet (T35N, R4W, S18)	Emmet
Unnamed Creek (T35N, R5W, S13)	Emmet
Unnamed Creek (T35N, R5W, S24)	Emmet
Minnehaha (T35N, R4W, S29) <i>EXCEPT: Silver Creek Pond (T34N, R4W, S4)</i>	Emmet <i>Emmet</i>
Tributaries of Pickerel Lake:	
Mud Creek (T35N, R4W, S27)	Emmet
Cedar River (Berry Creek, T35N, R4W, S25)	Emmet, Cheboygan
Unnamed Creek (T35N, R4W, S26)	Emmet
Tributaries of Burt Lake:	
Little Carp River (T36N, R3W, S4)	Cheboygan
Maple River (T36N, R3W, S29, 31) and following tributaries:	Cheboygan, Emmet
West Branch Maple River (T36N, R4W, S10)	Emmet
East Branch Maple River (T36N, R4W, S10)	Emmet
Cold Creek (T37N, R4W, S30)	Emmet
Brush Creek (T37N, R5W, S27)	Emmet
Sturgeon River (T35N, R3W, S24) & following tributaries:	Cheboygan, Otsego
Beebee Creek (T34N, R2W, S31)	Cheboygan, Otsego

**LOWER PENINSULA STREAMS FLOWING INTO LAKE HURON**

<b>Stream</b>	<b>County</b>
West Branch Sturgeon River (T33N, R2W, S7)	Cheboygan, Otsego, Charlevoix
Marl Creek (T33N, R3W, S15)	Cheboygan
Allen Creek (T33N, R3W, S14)	Cheboygan
Bairds Creek (T34N, R3W, S12)	Cheboygan
No Name Creek (T34N, R3W, S25)	Cheboygan
Mud Creek (T33N, R3W, S18)	Cheboygan
Bradley Creek (T33N, R2W, S20)	Cheboygan
Stewart Creek (T33N, R2W, S31) and all other tributaries	Cheboygan
Pickereel Creek (T32N, R2W, S10)	Otsego
Unnamed Creek (T32N, R2W, S21)	Otsego
Club Stream (T32N, R2W, S10)	Otsego
Mossback Creek (T31N, R3W, S12)	Otsego
Indian River Tributaries:	
Little Sturgeon River (T35N, R2W, S19)	Cheboygan
Mullett Lake Tributaries:	
No Name Creek (T37N, R2W, S25)	Cheboygan
No Name Creek (T37N, R2W, S26)	Cheboygan
Mullet Creek (T36N, R2W, S16)	Cheboygan
Little Pigeon River (T35N, R2W, S9)	Cheboygan
North Branch Little Pigeon River (T35N, R2W, S14)	Cheboygan
Middle Branch Little Pigeon River (T35N, R2W, S23)	Cheboygan
South Branch Little Pigeon River (T35N, R2W, S23)	Cheboygan
Pigeon River (T35N, R2W, S9) and the following tributaries:	Cheboygan, Otsego
Wilkes Creek (T34N, R2W, S12)	Cheboygan
Nelson Creek (T34N, R1W, S32)	Cheboygan
Little Pigeon River (T34N, R1W, S31)	Cheboygan
McIntosh Creek (T33N, R1W, S5)	Cheboygan
McPhee Creek (T33N, R1W, S8)	Cheboygan
Grindstone Creek (T33N, R1W, S17)	Cheboygan
Cornwall Creek	Cheboygan
<i>EXCEPT: Cornwall Impoundment</i>	
Unnamed Creek (T34N, R2W, S24)	Cheboygan
Unnamed Creek (T33N, R1W, S28)	Cheboygan
Unnamed Creek (T32N, R2W, S25)	Otsego
And all unnamed above T31N, R2W, S13	Otsego
Black River Basin	
Black River from M-68 Highway Bridge upstream	Cheboygan,
and the following tributaries:	Presque Isle
Milligan Creek (T35N, R1E, S29)	Cheboygan
Sturgis Creek (T34N, R1E, S14)	Cheboygan
Two Unnamed Creeks (T34N, R2E, S19)	Presque Isle
Gregg Creek (T34N, R1E, S25)	Cheboygan
Unnamed Creek (T34N, R2E, S31)	Presque Isle
Canada Creek (T33N, R1E, S12)	Cheboygan
Unnamed Creek (T33N, R1E, S12)	Cheboygan
Unnamed Creek (T33N, R1E, S11)	Cheboygan
McMasters Creek (T33N, R1E, S21)	Cheboygan
East Branch Black River (T32N, R1E, S8)	Montmorency
Stewart Creek (T32N, R1E, S8)	Montmorency
Hardwood Creek (T32N, R1E, S30)	Montmorency
Tubbs Creek (T31N, R1W, S1)	Otsego
Saunders Creek (T31N, R1W, S20)	Otsego

**LOWER PENINSULA STREAMS FLOWING INTO LAKE HURON**

<b>Stream</b>	<b>County</b>
Unnamed Creek (T32N, R2W, S21)	Otsego
Unnamed Creek (T31N, R1W, S27)	Otsego
Little Mud Creek (T36N, R1E, S28)	Cheboygan
Stony Creek (T35N, R1E, S12)	Cheboygan, Presque Isle
Rainy River (T35N, R2E, S22)	Presque Isle
Unnamed Creek (T35N, R2E, S26)	Presque Isle
Little Rainy River (T34N, R2E, S11)	Presque Isle
East Branch Rainy River (T34N, R3E, S18)	Presque Isle
Unnamed Creek (T33N, R3E, S21)	Presque Isle
<b>Coastal Streams from Cheboygan River to Ocqueoc River</b>	
Elliot Creek (T38N, R1W, S27)	Cheboygan
Green Creek (T38N, R2E, S31)	Cheboygan
<b>Ocqueoc River Basin</b>	
Ocqueoc River (T36N, R3E, S21) up to T34N, R3E, S24 (Lower Barnhardt Lake) and all tributaries <i>EXCEPT</i> :	Presque Isle
<i>Orchard Lake Outlet (T36N, R3E, S30)</i>	<i>Presque Isle</i>
<i>Unnamed Creek (T36N, R3E, S30)</i>	<i>Presque Isle</i>
<i>Two Unnamed Creeks (T36N, R3E, S 31)</i>	<i>Presque Isle</i>
<i>Unnamed Creek (T35N, R3E, S4)</i>	<i>Presque Isle</i>
<i>Unnamed Creek (T35N, R3E, S9)</i>	<i>Presque Isle</i>
<i>Unnamed Creek (T35N, R3E, S34)</i>	<i>Presque Isle</i>
<i>Unnamed Creek (T34N, R3E, S4)</i>	<i>Presque Isle</i>
<i>Unnamed Creek (T35N, R3E, S3)</i>	<i>Presque Isle</i>
<i>Unnamed Creek (T34N, R3E, S9)</i>	<i>Presque Isle</i>
<b>Coastal Streams between Ocqueoc River (Presque Isle County) and Thunder Bay River (Alpena County)</b>	
Nagels Creek (T36N, R5E, S31)	Presque Isle
Swan River (T35N, R6E, S20)	Presque Isle
Trout River (T35N, R5E, S16) and tributaries up to and including Unnamed tributary T35N, R5E, S32	Presque Isle
Norwegian Creek (T31N, R9E, S18)	Alpena
Long Lake Creek (T32N, R9E, S21) up to dam T32N, R8E, S24	Alpena
No Name Creek (T33N, R8E, S25)	Presque Isle
<b>Thunder Bay River Basin</b>	
Thunder Bay River from its mouth (T31N, R8E, S26) up to Ninth Street Dam (T31N, R8E, S22)	Alpena
Big Ravine Creek (T29N, R7E, S22)	Alpena
Watson Creek (T29N, R7E, S22)	Alpena
Simmons Creek (T29N, R7E, S33)	Alpena
Scott Creek (T29N, R7E, S33)	Alpena
Wolf Creek (T30N, R7E, S32) and all upstream tribs.	Alpena, Alcona
Thunder Bay River (T31N, R4E, S33) <i>EXCEPT</i> :	Montmorency
<i>That portion between Atlanta Dam (T30N, R2E, S12) and Lake 15 (T30N, R2E, S15)</i>	<i>Montmorency</i>
Brush Creek (T31N, R4E, S23)	Montmorency
Unnamed Creek (T31N, R4E, S33)	Montmorency
Unnamed Creek (T30N, R4E, S9)	Montmorency
Miller Creek (T30N, R4E, S8)	Montmorency
Edwards Creek (T30N, R4E, S18)	Montmorency
Gilchrist Creek (T30N, R3E, S24) <i>EXCEPT</i> :	Montmorency, Oscoda

**LOWER PENINSULA STREAMS FLOWING INTO LAKE HURON**

<b>Stream</b>	<b>County</b>
<i>Lockwood Lake Outlet (T29N, R3E, S11)</i>	<i>Montmorency</i>
Unnamed Creek (T30N, R3E, S23)	Montmorency
Hunt Creek (T30N, R3E, S34)	Montmorency
Haymeadow Creek (T30N, R2E, S12)	Montmorency
Barger Creek (T30N, R2E, S29)	Montmorency
Upper South Branch Thunder Bay River upstream of Fletcher Floodwaters (T30N, R4E, S36)	Montmorency
McCormick Lake Tributaries	
Stanniger Creek (T30N, R2E, S30)	Montmorency
Sheridan Creek (T30N, R2E, S31)	Montmorency
Avery Lake Tributaries	
Avery Creek (T29N, R2E, S9)	Montmorency
Unnamed Creek (T29N, R2E, S9)	Montmorency
Hubbard Lake Tributaries	
Shafer Creek (T28N, R8E, S30)	Alcona
Stevens Creek (T28N, R7E, S27)	Alcona
Sucker Creek (T28N, R7E, S36)	Alcona
Vincent Creek (T27N, R8E, S9)	Alcona
Unnamed Creek (T27N, R8E, S16)	Alcona
Pettis Creek (T27N, R8E, S23)	Alcona
Fish Creek (T27N, R8E, S23)	Alcona
 West Branch River and all tributaries upstream of Mt. Maria Road (T27N, R7E, S3)	 Alcona
 Coastal Streams between Thunder Bay River (Alpena County) and Black River (Alcona County)	
Devil River Basin	
Devil River Mainstream (T29N, R8E, S12)	Alpena
North Branch Devil River (T29N, R8E, S11)	Alpena
South Branch Devil River (T29N, R8E, S11)	Alpena
Devil Lake Tributaries	
Berlinski Creek (T30N, R8E, S33)	Alpena
Two Unnamed Creeks (T28N, R9E, S13)	Alcona
Partridge Point Creek (T30N, R8E, S10)	Alpena
 Black River Basin	
Black River (T28N, R9E, S13) and following tributaries:	Alcona
North Branch Black River (T28N, R9E, S22)	Alcona
Butternut Creek (T28N, R9E, S9)	Alcona
Liston Creek (T28N, R9E, S7)	Alcona
DeRocher Creek (T28N, R9E, S15)	Alcona
Gauthier Creek (T28N, R9E, S22)	Alcona
Unnamed Creek (T28N, R9E, S22)	Alcona
Silver Creek (T28N, R9E, S26)	Alcona
Haynes Creek (T27N, R9E, S27)	Alcona
 Coastal Streams between Black River (Alcona County) and Au Sable River (Iosco County)	
Unnamed Creek (T27N, R9E, S12)	Alcona
Two Unnamed Creeks (T27N, R9E, S13)	Alcona
Unnamed Creek (T27N, R9E, S24)	Alcona
Unnamed Creek (T27N, R10E, S19)	Alcona
Two Unnamed Creeks (T27N, R10E, S30)	Alcona
Unnamed Creek (T26N, R9E, S12)	Alcona
Mill Creek (T26N, R9E, S12)	Alcona

### LOWER PENINSULA STREAMS FLOWING INTO LAKE HURON

Stream	County
Two Unnamed Creeks (T26N, R9E, S23)	Alcona
Unnamed Creek (T25N, R9E, S14)	Alcona
Two Unnamed Creeks (T25N, R9E, S35)	Alcona
<b>Au Sable River Basin</b>	
Au Sable River Mainstream from the mouth (T23N, R9E, S10) upstream to Foote Dam and Allen Creek (T24N, R8E, S36)	losco
Pine River (T24N, R9E, S33) and following tributaries:	losco, Alcona
Coppler Creek (T24N, R8E, S1)	losco
Phelon Creek (T24N, R9E, S21)	losco
Hill Creek (T24N, R8E, S1)	losco, Alcona
Duval Creek (T25N, R8E, S24)	Alcona, losco
Roy Creek (T25N, R8E, S23)	Alcona
Grey Creek (T25N, R8E, S23)	Alcona
South Branch Pine River (T25N, R8E, S15)	Alcona
McDonald Creek (T25N, R8E, S9)	Alcona
Unnamed Creek (T25N, R8E, S17)	Alcona
Unnamed Creek (T25N, R7E, S12)	Alcona
Wallace Creek (T25N, R7E, S19)	Alcona
Bryant Creek (T25N, R7E, S19)	Alcona
Kurtz Creek (T25N, R7E, S16)	Alcona
Samyn Creek (T25N, R7E, S17)	Alcona
McGillis Creek (T25N, R8E, S9)	Alcona
Gimlet Creek (T25N, R8E, S8)	Alcona
West Branch Pine River (T25N, R8E, S3)	Alcona
Unnamed Creek (T25N, R8E, S3)	Alcona
Backus Creek (T26N, R8E, S32)	Alcona
Two Unnamed Creeks (T26N, R7E, S13)	Alcona
Unnamed Creek (T26N, R8E, S20)	Alcona
Unnamed Creek (T26N, R8E, S29)	Alcona
Unnamed Creek (T26N, R8E, S32)	Alcona
Unnamed Creek (T26N, R7E, S24)	Alcona
Loud Creek (T26N, R7E, S17)	Alcona
East Branch Pine River and all tributaries (T26N, R8E, S3)	Alcona
Unnamed Creek (T26N, R7E, S13)	Alcona
<b>Tributaries of Au Sable River between Foote Dam and Rollaways</b>	
Campground (U.S.F.S.) (T24N, R5E, S24)	
Unnamed Creek (T24N, R7E, S24)	losco
Wildcat Creek (T24N, R7E, S23)	losco
Goulett Creek (T24N, R7E, S20)	losco
Baker Creek (T24N, R6E, S20)	losco
<b>Au Sable Mainstream and following tributaries from mouth of the South Branch River, losco County, (T24N, R5E, S13) upstream to Bamfield Dam (Alcona County)</b>	
Harper Creek (T24N, R4E, S25)	Ogemaw
Mattson Creek (T24N, R4E, S25)	Ogemaw
Mink Creek (T24N, R4E, S27)	Ogemaw
Au Sable Creek (T24N, R4E, S34)	Ogemaw
Hoopy Creek (T24N, R5E, S3)	losco, Alcona
Stewart Creek (T24N, R5E, S2)	losco, Ogemaw
Hubble Creek (T24N, R5E, S20)	losco
South Branch River (T24N, R5E, S12) upstream to the Junction with Hubble Creek (T24N, R5E, S20)	losco
Smith Creek (T25N, R5E, S26)	Alcona

### LOWER PENINSULA STREAMS FLOWING INTO LAKE HURON

Stream	County
Two Unnamed Creeks (T25N, R5E, S14)	Alcona
Unnamed Creek (T25N, R5E, S23)	Alcona
Unnamed Creek (T25N, R5E, S26)	Alcona
Tributaries to Bamfield Pond	
Wilbur Creek (T25N, R5E, S17)	Alcona
Bamfield Creek (T25N, R5E, S11)	Alcona
Au Sable River Mainstream and following tributaries from County Road 4001 Bridge, Alcona County (T26N, R5E, S28) to Mio Dam (Oscoda County)	
Lost Creek (T26N, R5E, S28)	Alcona
Penoyer Creek (T26N, R5E, S28)	Alcona
Blockhouse Creek (T26N, R5E, S20)	Alcona, Oscoda
Ninemile Creek (T26N, R4E, S23)	Oscoda
Glennie Creek (T26N, R4E, S7)	Oscoda
Comins Creek (T26N, R3E, S11)	Oscoda
Cauchy Creek (T26N, R3E, S9)	Oscoda
Perry Creek (T26N, R3W, S9)	Oscoda
Guslers Creek (T27N, R3E, S21)	Oscoda
Joshlin Creek (T27N, R3E, S21)	Oscoda
Loud Creek (T26N, R3E, S17)	Oscoda
Cherry Creek (T26N, R3E, S7)	Oscoda
Robins Creek (T26N, R3E, S5)	Oscoda
Wolf Creek (T26N, R3E, S7)	Oscoda
Au Sable River mainstream and following tributaries upstream From power line crossing in T26N, R2E, S3 (Oscoda County)	
Antler Creek (T26N, R2E, S10)	Oscoda
Unnamed Creek (T26N, R2E, S10)	Oscoda
Lost Creek (T26N, R2E, S17)	Oscoda
Big Creek (T26N, R1E, S1)	Oscoda
Red Creek (T26N, R1E, S12)	Oscoda
East Branch Big Creek (T26N, R1E, S24)	Oscoda
West Branch Big Creek (T26N, R1E, S24)	Oscoda, Ogemaw
Hunt Creek (T25N, R1E, S9)	Oscoda
Beaver Creek (T26N, R1E, S3)	Oscoda
Sohn Creek (T26N, R1E, S4)	Oscoda
White Water Creek (T26N, R1E, S8)	Oscoda
North Branch Au Sable (Crawford County, T26N, R1W, S1) upstream And following tributaries:	
Big Creek (T27N, R1W, S27)	Crawford
West Branch Big Creek (T27N, R1W, S23)	Crawford, Otsego
East Branch Big Creek (T27N, R1W, S23)	Crawford, Oscoda
Middle Branch Big Creek (T27N, R1W, S13) <i>EXCEPT:</i> <i>Big Creek Impoundment (T28N, R1W, S24-25)</i>	Crawford <i>Crawford</i>
South Branch Au Sable River, Crawford County (T26N, R1W, S8) upstream to Co. 602 Bridge, Roscommon County (T24N, R1W, S8) and the Following tributaries:	
Douglas Creek (T25N, R1W, S18)	Crawford
Beaver Creek (T25N, R2W, S31)	Crawford
Unnamed Creek (T24N, R2W, S6)	Roscommon
Robinson Creek (T24N, R2W, S5)	Roscommon

**LOWER PENINSULA STREAMS FLOWING INTO LAKE HURON**

<b>Stream</b>	<b>County</b>
Hudson Creek (T24N, R2W, S12)	Roscommon
Asum Creek (T24N, R1W, S8)	Roscommon
East Creek (T24N, R1W, S16)	Roscommon
South Creek (T24N, R1W, S28)	Roscommon
Tributaries to Lake St. Helen	
Carter Creek (T23N, R1W, S30)	Roscommon
Tributaries to Mainstream Au Sable River	
Barker Creek (T26N, R2W, S11)	Crawford
Gammey Creek (T26N, R1W, S1)	Crawford
Wakely Creek (T26N, R2W, S11)	Crawford
Unnamed Creek (T26N, R3W, S12)	Crawford
Simpson Creek (T26N, R3W, S7)	Crawford
Kolke Creek (T28N, R4W, S23)	Crawford
Bradford Creek (R28N, R4W, S23)	Crawford
Unnamed Creek (T28N, R4W, S14)	Crawford
East Branch Au Sable River (T26N, R3W, S8)	Crawford
Coastal Streams between Au Sable River and Tawas River	
Unnamed Creek (T22N, R9E, S5)	losco
Unnamed Creek (T22N, R8E, S27)	losco
Tawas River Basin	
Cold Creek (T22N, R8E, S30)	losco
Sims Creek (T22N, R8E, S18)	losco
Gray Creek (T22N, R8E, S8)	losco
Silver Creek (T22N, R8E, S4) and following tributaries	losco
Fountain Creek (T23N, R8E, S32)	losco
Buck Creek (T23N, R7E, S15)	losco
Gordon Creek (T23N, R7E, S15)	losco
Miller Creek (T23N, R7E, S29)	losco
Indian Creek (T23N, R8E, S8)	losco
Loud Creek (T23N, R8E, S8)	losco
Miller Creek (T23N, R8E, S5)	losco
Au Gres River Basin	
East Branch Au Gres River (Whitney Drain) from mouth (T20N, R7E, S12) upstream	Arenac, losco
Sand Creek (T22N, R6E, S22)	losco
Porterfield Creek from Mouth (T21N, R5E, S35)	losco
Fraser Creek (T22N, R6E, S28)	losco
Cooper Creek (T22N, R6E, S17)	losco
Mitchell Creek (T22N, R6E, S8)	losco
Hale Creek (T23N, R6E, S31)	losco
Smith Creek (T23N, R6E, S31)	losco
Guiley Creek (T22N, R6E, S9)	losco
Vaughn Creek (T22N, R6E, S4)	losco
Picket Creek (T22N, R6E, S4)	losco
Grace Run (T22N, R6E, S9)	losco
Au Gres River tributaries:	
Latter Creek (T22N, R5E, S35)	losco
Hope Creek (T22N, R5E, S28)	losco
Johnson Creek from M-65 (T21N, R5E, S22) upstream and following tributaries:	losco, Ogemaw

### LOWER PENINSULA STREAMS FLOWING INTO LAKE HURON

Stream	County
Buchanan Creek (T21N, R5E, S21)	Iosco
Whitney Creek (T21N, R5E, S20)	Iosco, Ogemaw
Crainer Creek (T21N, R5E, S29)	Iosco, Ogemaw
No Name tributary to Big Creek (T20N, R5E, S19)	Arenac
Big Creek (T20N, R5E, S27)	Arenac
Cedar Creek (T20N, R6E, S19)	Arenac
<b>Rifle River Basin</b>	
Mainstream of Rifle River and all tributaries above T19N, R4E, S5 <i>EXCEPT:</i> <i>Richter Creek T19N, R4E, S25 and Wells Creek (T19N, R4E, S19)</i>	Arenac, Ogemaw  <i>Arenac</i>
<b>Tobacco River Basin</b>	
Cedar River from T19N, R2W, S20 upstream	Gladwin, Clare
North Branch Cedar River and tributaries (T19N, R2W, S20)	Gladwin
Middle Branch Cedar River and tributaries (T19N, R3W, S14)	Clare
West Branch Cedar River (T19N, R3W, S15)	Clare
Cranberry Creek (T19N, R3W, S15)	Clare
Popple Creek (T20N, R3W, S34)	Clare
North Branch Tobacco River and tributaries (T17N, R2W, S1)	Gladwin, Clare
Beaver Creek (T18N, R4W, S12)	Clare
Mostellar Creek downstream (T18N, R4W, S1) upstream (T19N, R4W, S25)	Clare Clare
Jose Creek (T18N, R4W, S12)	Clare
Spike Horn Creek (T19N, R4W, S35)	Clare
Middle Branch Tobacco River (T17N, R2W, S11)	Gladwin, Clare
Unnamed tributary (T18N, R3W, S32)	Clare
Clear Creek (T18N, R3W, S30)	Clare
South Branch Tobacco River from T17N, R4W, S27) upstream and following tributaries:	Clare
Sanford Creek (T17N, R4W, S13)	Clare
Five Lakes Creek (T17N, R4W, S33)	Clare
Loon Lake Creek (T17N, R4W, S6)	Clare
Newton Creek (T17N, R4W, S30)	Clare
Runyon Creek (T17N, R5W, S13)	Clare
Overton Creek (T17N, R5W, S26)	Clare
Elm Creek (T17N, R5W, S16)	Clare
Two Unnamed tributaries to Deadman Lake (T17N, R5W, S28)	Clare
<b>Chippewa River Basin</b>	
Jewell Creek (T13N, R6W, S18)	Isabella
Squaw Creek (T14N, R6W, S3)	Isabella
Indian Creek (T14N, R6W, S3)	Isabella
Roundybranch Creek (T16N, R8W, S35)	Mecosta
Johnson Creek (T14N, R4W, S30)	Isabella
North Branch Chippewa River (T16N, R7W, S27)	Mecosta, Osceola
Rattail Creek (T16N, R7W, S22)	Mecosta
Brown Creek (T16N, R7W, S28)	Mecosta
Butts Creek (Devil Creek) (T16N, R7W, S11)	Mecosta, Osceola
Colley Creek (T16N, R6W, S34)	Isabella
Delaney Creek (T16N, R6W, S34)	Isabella
Walker Creek and tributaries above T16N, R6W, S35	Isabella
Cedar Creek (T14N, R5W, S27)	Isabella
Sucker Creek (T16N, R5W, S18)	Isabella
Schofield Creek (T16N, R5W, S35) and tributaries	Isabella
Benjamin Creek (T16N, R7W, S2)	Mecosta, Osceola



### LOWER PENINSULA STREAMS FLOWING INTO LAKE HURON

<b>Stream</b>	<b>County</b>
Pine River mainstream from Lumberjack Road (T12N, R4W, S18) upstream to 10th Avenue (T14N, R7W, S26) and following tributaries: North Branch Pine River from confluence with mainstream of Pine to Coe Road, T13N, R5W, S34 Skunk Creek (T13N, R6W, S25) Pony Creek from confluence with Pine River upstream to T13N, R6W, S2 Miller Creek (T14N, R7W, S36) Decker Creek (T13N, R6W, S18)	Gratiot, Montcalm, Isabella, Mecosta Gratiot, Montcalm, Isabella Isabella, Mecosta Isabella  Mecosta Isabella
<b>Tittabawassee River Basin</b>	
East Branch Tittabawassee River from T21N, R2E, S32 upstream	Ogemaw
Spring Creek (T21N, R2E, S32)	Ogemaw
Cooks Creek (T21N, R2E, S20)	Ogemaw
Rau Creek (T21N, R1E, S13)	Ogemaw
Brick Creek (T21N, R1E, S13)	Ogemaw
Middle Branch Tittabawassee River tributaries:	
Mansfield Creek (T21N, R1E, S22)	Ogemaw
Parren Creek (T21N, R1E, S10)	Ogemaw
Perrys Creek (T21N, R1E, S10)	Ogemaw
West Branch Tittabawassee River from T20N, R1W, S23 upstream and tributaries <i>EXCEPT</i> :	Gladwin, Roscommon
<i>Lake Four Outlet</i>	<i>Gladwin</i>
Muna Creek (T21N, R1W, S35)	Roscommon
W. Branch Tittabawassee River (T21N, R1W, S22)	Roscommon
Unnamed Tributary (T21N, R1W, S24)	Roscommon, Ogemaw
 Sugar Creek (T20N, R2W, S13)	 Roscommon, Gladwin
 Sugar River & tributaries upstream from T20N, R1W, S19 Sugar River (T20N, R1W, S22, 27)	 Gladwin Gladwin
<b>Flint River Basin</b>	
Kearsley Creek from M15 bridge (T6N, R8E, S15, Genesee County) upstream to Glass Road bridge (T5N, R9E, S19, Oakland County)	Genesee, Oakland
Duck Creek (T5N, R9E, S18)	Oakland
Pine Creek from Greenwood Road Bridge (T7N, R10E, S24) upstream	Lapeer
Bottom Creek, T9N, R11E, S20, from Gravel Creek Road upstream	Lapeer

### LOWER PENINSULA STREAMS FLOWING INTO LAKE ST. CLAIR

<b>Stream</b>	<b>County</b>
<b>Clinton River Basin</b>	
North Branch Clinton River upstream from 32 Mile Road (Macomb County, T5N, R13E, S31) <i>EXCEPT</i> :	Macomb, Lapeer
<i>Tributaries to North Branch upstream from   confluence of East Pond Creek (T5N, R13E, S31)</i>	<i>Macomb</i>
<i>Unnamed tributary to East Pond Creek (T5N, R12E, S27)</i>	<i>Macomb</i>
<i>East Pond Creek and tributaries upstream   from East Mile Pond (T5N, R12E, S33)</i>	<i>Macomb</i>
Paint Creek from confluence with Clinton River (T3N, R11E, S14) upstream to Lake Orion Dam (T4N, R10E, S11)	Oakland
Gallagher Creek (T4N, R11E, S28)	Oakland

**LOWER PENINSULA STREAMS FLOWING INTO LAKE ERIE**

<b>Stream</b>	<b>County</b>
Rouge River Basin Johnson Creek from its confluence with the Middle Branch of the Rouge River (T1S, R8E, S3) including the tributary designated as Sump Drain	Wayne
Huron River Basin Huron River from Main Street in Milford (T2N, R7E, S11) upstream to Moss Lake Outlet (T2N, R8E, S17) <i>EXCEPT: Norton and Congdon Drains</i>	Oakland  Oakland
St. Joseph-of-the-Maumee River Basin St. Joseph-of-the-Maumee from Pittsford Road (T7S, R2W, S25) Upstream to Trail Road (T7S, R2W, S10) <i>EXCEPT: Pittsford Millpond Impoundment</i>	Hillsdale  Hillsdale

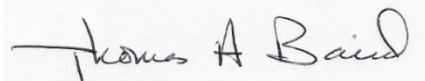
This order shall be assigned number FO-210.25, and is titled "Designated Trout Streams for Michigan."

This order supersedes the order entitled "Designated Trout Streams for Michigan," effective on April 1, 2023, and was assigned number FO-210.23.

This order shall take effect on April 1, 2025 and shall remain in effect until amended/rescinded.


Issued on this 12<sup>th</sup> day of September 2024.

Approved as to matters over which the Natural Resources Commission has authority.

A handwritten signature in black ink that reads "Thomas A Baird". The signature is written in a cursive style with a horizontal line extending from the start of the name.

Thomas Baird, Chair  
Natural Resources Commission

Approved as to matters over which the Director has authority.

A handwritten signature in blue ink that reads "M. Scott Bowen". The signature is written in a cursive style with a horizontal line extending from the start of the name.

M. Scott Bowen  
Director



GRETCHEN WHITMER  
GOVERNOR

STATE OF MICHIGAN  
DEPARTMENT OF NATURAL RESOURCES  
LANSING



M. SCOTT BOWEN  
DIRECTOR

**APPROVED**  
**September 12, 2024**  
MICHIGAN NATURAL RESOURCES COMMISSION  
*Brooke Parmelee*  
(ASSISTANT TO THE COMMISSION)

SUBMITTED: July 15, 2024  
RESUBMITTED: August 12, 2024

MEMORANDUM TO THE NATURAL RESOURCES COMMISSION

Subject: Fisheries Order 224.25  
Regulations on the Take of Reptiles and Amphibians

Authority:

The Natural Resources and Environmental Protection Act, PA 451 of 1994, authorizes the Director and the Natural Resources Commission (Commission) to issue orders to regulate the taking of fish in the waters of this state.

Discussion and Background:

Fisheries Order 224 covers regulations for reptiles and amphibians in Michigan. The department is proposing the addition of two provisions to the order plus three species have been reclassified to provide them better protection under the Endangered Species Act, Part 365 of 1994 PA 451. The first proposal involves inserting a provision that allows unlicensed/unpermitted individuals to temporarily possess snakes, lizards, frogs, toads, salamanders, and turtles for the purpose of non-lethally relocating them from unwanted locations on private property. This will allow the public for greater timeliness and flexibility from having to request a collector's permit from the department to deal with wild organisms that become in conflict with the public on private property. This provision is meant as a reasonable remedy for property owners to legally and non-lethally relocate reptiles and amphibians which find their way into garages, gardens, backyard ponds, pools, pool covers and other private water features. The second provision involves adding the blowgun to the list of gear which is not lawful for harvesting snakes, lizards, frogs, toads, salamanders, and turtles for clarity. Lastly, the Eastern massasauga rattlesnake, wood turtle, and Eastern box turtle have been moved from provision 1. to provision 2. with other species covered under the Endangered Species Act to afford these important species with greater protection from harvest.

The first two proposals have been presented to the public during the department's spring coffee and conversation meetings and with appropriate citizen advisory groups where each proposal was supported. The species designation change was provided while consulting with department staff from wildlife who provided the recommended update.

*Issue Pros and Cons*

Allowing unlicensed/unpermitted individuals to relocate unwanted reptiles and amphibians allows for a speedy resolution which benefits both people and these special animals. Inserting blowgun to the list of unlawful gear will result in greater clarity for people. Moving species to listed status will result in greater protection for the important species. No cons were identified.

*Biological*

The relocation provision will enable people to legally move and relocate the animals without delay whereas, the current system takes time to implement which doesn't benefit the public or the animals. Listed species are rare and their distribution throughout Michigan are in decline.

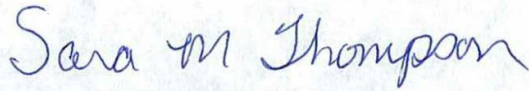
*Social*

People are supportive of special regulations to protect unique and rare species.


*Economic*

The Department does not expect the proposed changes to have any significant budgetary or personnel implications.

Relevant Divisions have contributed to the preparation of this order. This order was submitted for information and consideration on August 8, 2024, at the Natural Resources Commission meeting. This item appeared on the Department's July 30, 2024, calendar and is eligible for approval on September 12, 2024.



Sara Thompson, Chief  
Wildlife Division



Jason S. Haines, Chief  
Law Enforcement Division



Jeffery J. Stampfly, Chief  
Forest Resources Division



Ronald A. Olson, Chief  
Parks and Recreation Division



Randall M. Claramunt, Chief  
Fisheries Division



Jon Spieles, Chief  
Marketing and Outreach Division



Dan Lord, Chief  
Finance and Operations Division




Shannon Lott  
Natural Resources Deputy



Kristin Phillips  
Chief Administrative Officer

I have analyzed and discussed these recommendations with staff and concur as to matters over which the Director has authority.



M. Scott Bowen, Director

Date: September 12, 2024

# FISHERIES ORDER

## Regulations on the Take of Reptiles and Amphibians Order 224.25

By authority conferred on the Natural Resources Commission and the Department of Natural Resources by Part 487 of 1994 PA 451, MCL 324.48701 to 324.48740, ordered on September 12, 2024, the following section(s) of the Fisheries Order shall read effective April 1, 2025, except as otherwise provided:

It shall be unlawful to kill, take, trap, possess, buy, sell, offer to buy or sell, barter, or attempt to take, trap, possess or barter any reptile or amphibian from the wild, or the eggs of any reptile or amphibian from the wild, except as provided within this order.

### GENERAL

1. The following species of reptiles and amphibians shall not be taken from the wild and possessed except as authorized under a permit for scientific research, conservation, or educational purposes from the director:

Queen snake (*Regina septemvittata*)

Grey rat snake (*Pantherophis spiloides*) [formerly known as the Black rat snake (*Elaphe obsoleta obsoleta*)] – Exception: albino color variations of this species commonly bred in the pet trade may be possessed without permit

Butler's garter snake (*Thamnophis butleri*)

Smooth green snake (*Opheodrys vernalis*) [= *Liochlorophis vernalis*]

Blanding's turtle (*Emydoidea blandingii*)

Boreal chorus frog (*Pseudacris maculata*)

Mink frog (*Rana septentrionalis*)

Pickerel frog (*Rana palustris*)

Fowler's toad (*Bufo* [*Anaxyrus*] *fowleri*) [= *Bufo woodhousii fowleri*]

Mudpuppy (*Necturus maculosus*)

Northern two-lined salamander (*Eurycea bislineata*)

Northern dusky salamander (*Desmognathus fuscus*)

Western lesser siren (*Siren intermedia nettingi*)

2. Reptiles and amphibians designated as endangered or threatened by the Department in R. 299.1024 and R 299.1025 under authority conferred on the Department by the Michigan Endangered Species Act, Part 365 of 1994 PA 451, shall not be taken from the wild and possessed except as authorized under a permit for scientific research, conservation, or educational purposes from the director. These include:

Eastern massasauga rattlesnake (*Sistrurus catenatus catenatus*)

Wood turtle (*Glyptemys insculpta*)

Eastern box turtle (*Terrapene carolina*)

Kirtland's snake (*Clonophis kirtlandii*)

Copper-bellied water snake (*Nerodia erythrogaster neglecta*)

Eastern fox snake (*Pantherophis gloydi*) [= *Pantherophis vulpinus gloydi* = *Elaphe gloydi*]

Spotted turtle (*Clemmys guttata*)

Blanchard's cricket frog (*Acris blanchardi*) [= *Acris crepitans blanchardi*]

Marbled salamander (*Ambystoma opacum*)

Small-mouthed salamander (*Ambystoma texanum*)

Six-lined racerunner (*Aspidoscelis sexlineata*) [= *Cnemidophorus sexlineatus*]

3. A person may collect reptiles and amphibians or their eggs for research studies or other special use under a permit issued by the director's designated fisheries representative. The permit shall be valid only for the species, number, manner and time specified on the permit.
4. A person may take certain species of reptiles and amphibians for personal use. See PERSONAL USE.
5. The taking of reptiles and amphibians for commercial purposes is prohibited.
6. Reptiles may be taken only by hand, trap, seines up to 12 x 4 feet overall dimension, hand net, or hook-and-line.
7. Amphibians may be taken by hand, hook-and-line, hand net or trap where not otherwise prohibited by law. In addition, frogs may be speared. Frogs shall not be speared with the aid of an artificial light.
8. Traps used or possessed in areas frequented by reptiles must have a plate or tag attached bearing the name and address of the user in legible English.
9. It is illegal to possess or transport in the field, dressed or processed reptiles or amphibians that cannot be measured or identified.
10. A person shall immediately release to the wild any reptile or amphibian that is taken during a closed season, is under the legal size, or is otherwise protected.
11. Reptile eggs may not be disturbed or removed from the wild except as authorized under a permit for scientific research, conservation, or educational purposes by the director.
12. Reptiles and amphibians shall not be taken with a firearm (including spring, air, or gas), blowgun, bow and arrow, or crossbow.



**NUISANCE ANIMALS ON PRIVATE PROPERTY**

1. Nuisance or unwanted reptiles and amphibians on private property, around or in private homes, in private ponds, in private pools and other comparable private property situations may be non-lethally relocated and immediately released on adjacent or adjoining habitat by the property owner/resident without license or permit. If desired, persons may contact DNR Fisheries Division for relocation guidance on a case-by-case basis.
2. This section does not allow for the relocation of reptiles or amphibians from any public lands or public waters within the State except under permit by the director.
3. This section does not allow for any person, business or consulting firm to offer or perform professional reptile and amphibian removal or relocation services for hire on public or private property except under permit by the director.
4. The intentional killing or lethal removal of reptiles or amphibians is not authorized by this section and is subject to the licensing and take regulations including seasons, minimum size limits and possession limits set forth in the "Personal Use" section below.
5. Persons temporarily possessing and relocating federally listed reptiles and amphibians per this section must comply with the federal Endangered Species Act.

**PERSONAL USE**

1. A fishing license is required to take reptiles and amphibians for personal use.
2. Traps used for the taking of turtles shall be limited to no more than 3 traps, shall be constructed and set in a manner to allow turtles to surface and breathe, and shall be constructed of mesh at least 1 inch wide at the narrowest measurement.
3. All reptiles and amphibians taken for personal use shall not be bought, sold or offered for sale.
4. Snapping turtle carapace length: to obtain the carapace (top of shell) length, use a flexible tape to measure from the nuchal scute (the scute directly behind the turtle's head) to the base of the notch where the two most posterior scutes meet.
5. The following table lists the regulations that apply to the taking of reptiles and amphibians for personal use:

<b>Species</b>	<b>Season</b>	<b>Minimum Size (inches)</b>	<b>Daily Possession Limit</b>	<b>Possession Limit</b>
frogs, toads, salamanders,	Last Sat. in May - Nov. 15	None	10 in any combination	10 in any combination
snapping turtles	July 15-Sept. 15	13 inch minimum carapace length	2 in combination (no more than 1 of either species)	4 total in combination (no more than 2 of either species)
softshell turtles		None		
All other turtles (painted, musk, map, red-eared slider); snakes and lizards	Open all year	None	3 in combination (However, no more than 2 turtles and no more than 1 of any one turtle species)	6 total in combination (However, no more than 4 turtles and no more than 2 of any one turtle species)

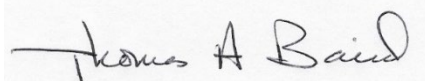
This order shall be assigned number FO-224.25, and is entitled "Regulations on the Take of Reptiles and Amphibians."

This order supersedes the order entitled "Regulations on the Take of Reptiles and Amphibians," which became effective April 1, 2021, and is assigned number FO-224.21.

This order shall take effect on April 1, 2025 and shall remain in effect until amended/rescinded.


Issued on this 12<sup>th</sup> day of September 2024.

Approved as to matters over which the Natural Resources Commission has authority.

A handwritten signature in black ink that reads "Thomas A Baird". The signature is written in a cursive style with a large initial 'T'.

Thomas Baird, Chair  
Natural Resources Commission

Approved as to matters over which the Director has authority.

A handwritten signature in blue ink that reads "M. Scott Bowen". The signature is written in a cursive style with a large initial 'M'.

M. Scott Bowen  
Director



GRETCHEN WHITMER  
GOVERNOR

STATE OF MICHIGAN  
DEPARTMENT OF NATURAL RESOURCES  
LANSING



M. SCOTT BOWEN  
DIRECTOR

**APPROVED**  
**September 12, 2024**  
MICHIGAN NATURAL RESOURCES COMMISSION  
*Brooke Parmelee*  
(ASSISTANT TO THE COMMISSION)

SUBMITTED: July 15, 2024  
RESUBMITTED: August 12, 2024

MEMORANDUM TO THE NATURAL RESOURCES COMMISSION

Subject: Fisheries Order 254.24  
Inland Lakes - Trout and Salmon Regulations

Authority:

The Natural Resources and Environmental Protection Act, PA 451 of 1994, authorizes the Director and the Natural Resources Commission to issue orders to regulate the taking of fish in the waters of this state.

Discussion and Background:

Fisheries Order 254 establishes regulations for trout and salmon on inland lakes. The Department recommends removing a waterbody from the order. Lime Lake in Leelanau County is being proposed for removal under Type C regulations back to the general statewide regulations due to lack of a trout fishery. Brown trout were stocked into Lime Lake for several years to develop a trout fishery. However, after several years of sampling and after five years of working with local anglers to document the effectiveness of the stocking efforts, a trout fishery did not develop. Therefore, trout stocking efforts were cancelled and warmwater management will prevail here. Given that this change will result in placing more liberalized fishing regulations here, the change is recommended for immediate effect.

The proposal has been presented to anglers during the department's spring coffee and conversation meetings and with appropriate citizen advisory groups where it received support. The regulation proposal was also discussed with local law enforcement staff who indicated their support.

*Issue Pros and Cons*

This change will result in management of Lime Lake under general statewide fishing regulations. No cons have been identified.

*Biological*

Waters where stocked trout are not creating a valued fishery result in reduced angling opportunities. Waters that no longer focus on coldwater species management need to be placed under the most appropriate fishing regulations for anglers.

*Social*

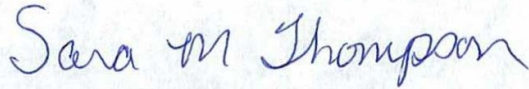
Anglers support regulations based on data and are biologically sound. Timely survey information enables managers to enact the most appropriate fishing regulations for anglers.

Fisheries Order FO-254.24  
Inland Lakes - Trout and Salmon Regulations  
Page 2  
August 12, 2024


*Economic*

The Department does not expect the proposed changes to have any significant budgetary or personnel implications.

Relevant Divisions have contributed to the preparation of this order. This order was submitted for information and consideration on August 8, 2024, at the Natural Resources Commission meeting. This item appeared on the Department's July 30, 2024, calendar and is eligible for approval on September 12, 2024.



Sara Thompson, Chief  
Wildlife Division



Jason S. Haines, Chief  
Law Enforcement Division



Jeffery J. Stampfly, Chief  
Forest Resources Division



Ronald A. Olson, Chief  
Parks and Recreation Division



Randall M. Claramunt, Chief  
Fisheries Division



Jon Spieles, Chief  
Marketing and Outreach Division



Dan Lord, Chief  
Finance and Operations Division




Shannon Lott  
Natural Resources Deputy



Kristin Phillips  
Chief Administrative Officer

I have analyzed and discussed these recommendations with staff and concur as to matters over which the Director has authority.



M. Scott Bowen, Director

Date: September 12, 2024

# FISHERIES ORDER

## Inland Lakes - Trout and Salmon Regulations Order 254.24

By authority conferred on the Natural Resources Commission and the Department of Natural Resources by Part 487 and Part 491 of 1994 PA 451, MCL 324.48701 to 324.48740, it is ordered on September 12, 2024, the following section(s) of the Fisheries Order shall read effective September 13, 2024, as follows:

The following regulations are established for trout and salmon on inland lakes:

\*Note: For the purpose of this order Rainbow Trout refers to both Rainbow Trout and Steelhead.

### Trout and Salmon in Inland Lakes

On those inland lakes designated below as Types A, B, C, D and E, the minimum size limits for Chinook Salmon, Coho Salmon, Pink Salmon, and Atlantic Salmon shall be as follows:

<u>Species</u>	<u>Minimum size limit</u>
Chinook Salmon	10 inches
Coho Salmon	10 inches
Pink Salmon	10 inches
Atlantic Salmon	15 inches

Notwithstanding any other order of the Department, for any inland lake not classified below the fishing and possession seasons are open for the entire year to the taking of trout, the minimum size limit shall be 8 inches except, the daily possession limit shall be five (5) trout\*\*, and all types of natural bait and artificial lures may be used.

\*\*Note: The daily possession limit shall not include more than three (3) trout 15 inches or greater.

### Type A Lakes

- Fishing season: last Saturday in April - October 31.
- Possession season: last Saturday in April - October 31.
- Tackle: natural baits except minnows (dead or alive) and artificial lures may be used.
- Daily Possession Limit: five (5) trout, except that the daily possession limit shall not include more than three (3) trout 15 inches or greater.
- Size limits:

<u>Species</u>	<u>Minimum size limit</u>
Brook Trout	10 inches
Brown Trout	12 inches
Rainbow Trout	12 inches
Splake	12 inches
Lake Trout	15 inches

Following is a listing of Type A lakes. Type A lakes are managed strictly for trout and, as such, are designated trout lakes.

Type A Designated Trout Lakes	
County	Lake Name
Alger	Addis Lakes (T46N, R20W, S33)
Alger	Bette's Pond

Type A Designated Trout Lakes	
County	Lake Name
Alger	Brian's Pond
Alger	Cox Pond (T46N, R19W, S13)
Alger	Grand Marais Lake
Alger	Hike Lake
Alger	Irwin Lake
Alger	Rock Lake
Alger	Rock River Pond
Alger	Sitka Lake (T48N, R13W, S9)
Alger	Sullivan Lake (T49N, R15W, S21)
Alger	Trueman Lake
Alger	West John's Lake (T48N, R13W, S26)
Chippewa	Highbanks Lake
Chippewa	Naomikong Lake
Chippewa	Naomikong Pond
Crawford	Kneff Lake
Crawford	Shupac Lake
Delta	Bear Lake
Delta	Carr Lake (T43N, R18W, S36)
Delta	Carr Ponds (T43N, R18W, S26)
Delta	Kilpecker Pond (T43N, R18W, S11)
Delta	Norway Lake
Delta	Wintergreen Lake (T43N, R18W, S36)
Delta	Zigmaul Pond
Gogebic	Castle Lake
Gogebic	Cornelia Lake
Houghton	Penegor Lake
Iron	Deadman's Lake (T41N, R32W, S5 & 8)
Iron	Fortune Pond (T43N, R33W, S25)
Iron	Killdeer Lake
Iron	Madelyn Lake
Iron	Skyline Lake
Iron	Spree Lake
Keweenaw	No Name Pond (T57N, R31W, S8)
Luce	Bennett Springs Lake
Luce	Brockies Pond (T46N, R11W, S1)
Luce	Bullhead Lake (T49N, R11W, S34)
Luce	Dairy Lake
Luce	Holland Lake
Luce	Jack Lake
Luce	Little Whorl Lake
Luce	Pratt Lake
Luce	Silver Creek Pond
Luce	Syphon Lake
Luce	Trout Lake
Luce	Ward Lake
Luce	Wolverine Lake
Mackinac	Millecoquins Pond
Marquette	Cranberry Lake (T45N, R30W, S10)
Marquette	Just Lake
Marquette	Island Lake (T45N, R30W, S14)
Marquette	Moccasin Lake
Marquette	Section 13 Lake
Marquette	Slough Lake

Type A Designated Trout Lakes	
County	Lake Name
Marquette	Swanzy Lake
Oscoda	Crater Lake
Schoolcraft	Kings Pond
Schoolcraft	Lost Lake
Schoolcraft	Spring Pond

### **Type B Lakes**

- Fishing season: open for the entire year.
- Possession season: open for the entire year.
- Tackle: all types of natural bait and artificial lures may be used.
- Daily Possession Limit: five (5) trout, except that the daily possession limit shall not include more than three (3) trout 15 inches or greater.
- Size limits:

<u>Species</u>	<u>Minimum size limit</u>
Brook Trout	10 inches
Brown Trout	12 inches
Rainbow Trout	12 inches
Splake	12 inches
Lake Trout	15 inches

Following is a listing of Type B lakes.

Type B Trout Lakes	
County	Lake Name
Alcona	South Hoist Lake
Alger	Ackerman Lake
Alger	Cheryl's Pond (T44N, R19W, S25)
Alger	Kay's Pond
Alger	Mirror Lake
Alger	North (Upper) Shoe Lake (T48N, R17W, S36)
Alger	Sawaski Pond (T44N, R19W, S14)
Antrim	Green Lake
Baraga	Roland Lake
Barry	Deep Lake
Cass	Birch Lake
Cass	Hemlock Lake
Charlevoix	Louise Lake
Cheboygan	Silver Lake
Cheboygan	Weber Lake
Chippewa	Dukes Lake
Crawford	Bright Lake
Emmet, Charlevoix	Walloon Lake
Gogebic	Beatons Lake
Gogebic	Imp Lake
Gogebic	Moon Lake
Grand Traverse	Duck Lake
Grand Traverse	Green Lake
Iron	Chicagon Lake
Iron	Ellen Lake
Iron	Golden Lake
Iron	Lake Ottawa



Type B Trout Lakes	
County	Lake Name
Kalkaska	Bear Lake
Kalkaska	Big Blue Lake
Kalkaska	North Blue Lake
Luce	Pretty lake
Luce	Tank Lake
Marquette	Bass Lake (T45N, R26W, S29)
Marquette	Brocky Lake
Marquette	Cedar Lake (T47N, R27W, S11)
Marquette	Forestville Basin (T48N, R25W, S8)
Marquette	Little Brocky Lake
Marquette	Little Shag Lake
Marquette	Perch Lake (T46N, R29W, S8)
Marquette	Silver Lake Basin
Marquette	Twin Lake (T45N, R30W, S23)
Montmorency	Avalon Lake
Montmorency	Clear Lake
Montmorency	McCormick Lake
Ogemaw	Lake George (T21N, R2E, S18)
Ontonagon	Courtney Lake
Oscoda	Loon Lake
Otsego	Big Chub Lake
Otsego	Bridge Lake
Otsego	Heart Lake
Otsego	Pickereel Lake
Presque Isle	Bear Den Lake (T33N, R2E, S32)
Schoolcraft	Banana Lake
Schoolcraft	Bear Lake (Nineteen Lake, T44N, R18W, S27)

### **Type C Lakes**

- Fishing season: open for the entire year.
- Possession season: open for the entire year.
- Tackle: all types of natural bait and artificial lures may be used.
- Daily Possession Limit: five (5) trout, except that the daily possession limit shall not include more than three (3) trout 15 inches or greater.
- Size limits:

Species	Minimum size limit
Brook Trout	8 inches
Brown Trout	8 inches
Rainbow Trout	8 inches
Splake	8 inches
Lake Trout	8 inches

Following is a listing of Type C lakes.

Type C Trout Lakes	
County	Lake Name
Antrim	Bellaire Pond
Berrien	Singer Lake
Branch	Cary Lake
Cass	Harwood Lake
Gogebic	Redboat Lake
Grand Traverse	Sand Lake #1
Hillsdale	Bear Lake

Type C Trout Lakes	
County	Lake Name
Hillsdale	Bird Lake
Jackson	Farwell Lake (T4S, R2W, S25/36)
Jackson	Swains Lake
Kalamazoo	Little Paw Paw Lake (T3S, R12W, S31)
Kalamazoo	Ruppert Lake
Kalkaska	Big Guernsey Lake
Kalkaska	Big Twin Lake
Kalkaska	Starvation Lake
Lenawee	Allens Lake (T5S, R2E, S10)
Lenawee	Deep Lake
Luce	Camp 8 Lake
Montcalm	Marl Lake
Montcalm	Nevins Lake
Newaygo	Condon Lake
Oakland	Maceday Lake (T3N, R9E, S7)
Ontonagon	Mirror Lake
Ontonagon	Trout Creek Pond (T47N, R38W, S14)
Osceola	Center Lake
Van Buren	Shafer Lake

### **Type D Lakes**

- Fishing season: last Saturday in April - October 31.
- Possession season: last Saturday in April - October 31.
- Tackle: only artificial lures may be used. It shall be unlawful to use or possess live bait, dead or preserved bait, organic or processed food on any of the waters or on shore.
- Daily Possession Limit: one (1) trout.
- Size limits:

Species	Minimum size limit
Brook Trout	15 inches
Brown Trout	15 inches
Rainbow Trout	15 inches
Splake	15 inches
Lake Trout	15 inches

Following is a listing of Type D lakes. Type D lakes are managed for trout and, as such, are designated trout lakes.

Type D Designated Trout Lakes	
County	Lake Name
Cheboygan	Hemlock Lake (T3N, R1W, S34, 35)
Houghton	Clear Lake
Houghton	Perrault Lake
Iron	Forest Lake
Iron	Timber Lake
Keweenaw	Lost Lake
Luce	Deer Lake
Luce	Moon Lake
Luce	Sid Lake
Marquette	South Kidney Lake (T45N, R26W, S28)
Marquette	Rockingchair Lake, N., (T49N, R28W, S10)
Marquette	Rockingchair Lake, S., (T49N, R28W, S10)
Marquette	Strawberry Lake

Type D Designated Trout Lakes	
County	Lake Name
Otsego	Ford Lake (T32N, R1W, S8)
Otsego	Lost Lake
Otsego	North Twin Lake
Otsego	Section Four Lake (T32N, R1W, S4)
Otsego	South Twin Lake
Otsego	West Lost Lake (T32N, R1W, S3)
Schoolcraft	Ned's Lake
Schoolcraft	Twilight Lake

### **Type E Lakes**

- Fishing season: open for the entire year.
- Possession season: open for the entire year.
- Tackle: all types of natural bait and artificial lures may be used.
- Daily Possession Limit: three (3) trout.
- Size limits:

<u>Species</u>	<u>Minimum size limit</u>
Brook Trout	15 inches
Brown Trout	15 inches
Rainbow Trout	15 inches
Splake	15 inches
Lake Trout	15 inches

Following is a listing of Type E lakes.

Type E Trout Lakes	
County	Lake Name
Antrim	Torch Lake
Antrim, Grand Traverse	Elk Lake
Barry, Kalamazoo	Gull Lake
Benzie	Crystal Lake
Cheboygan	Tower Pond (from dam upstream to M-68)
Leelanau	North Lake Leelanau
Leelanau	Big Glen Lake
Marquette	Big Trout Lake
Marquette	Lake Arfelin
Marquette	Sporely Lake
Roscommon	Higgins Lake

**Type F Lakes (Drowned River-Mouth Lakes)**

## NOTE:

- 1) The following regulations shall apply in each drowned river-mouth lake identified below from the upstream limit of the lake to its mouth at Lake Michigan.
- Fishing season: open for the entire year.
  - Possession season:
    - 1) For all species of trout and salmon, open for the entire year.
  - Tackle: all types of natural baits and artificial lures may be used.
  - Daily Possession Limit: five (5) trout and salmon in any combination, except:
    - 1) Excluding Chinook Salmon and Coho Salmon, the daily possession limit shall not include more than three (3) of any one species of trout or salmon.
    - 2) The daily possession limit may include up to five (5) Chinook Salmon or Coho Salmon in any combination.
  - Size limits: minimum size limit: 10 inches for all species of trout and salmon.

Following is a listing of Type F lakes.

Type F Trout Lakes		
County	Lake Name	Upstream Limit
Allegan	Kalamazoo Lake/Silver Lake	US 31
Benzie	Betsie Lake	M-22
Charlevoix	Lake Charlevoix (including Round Lake)	
Manistee	Arcadia Lake	M-22
Manistee	Manistee Lake	Railroad Bridge below M-55 (T21N, 16W, S6)
Manistee	Portage Lake	
Mason	Pere Marquette Lake	Old 31 Highway
Muskegon	Duck Lake	Nestrom Road
Muskegon	Mona Lake	US 31
Muskegon	Muskegon Lake	M-120
Muskegon	White Lake	Business Route US 31
Oceana	Pentwater Lake	Long Bridge Road (B15)
Oceana	Silver Lake	
Oceana	Stony Lake	Inlet of Stony Creek (Scenic Drive, T13N, R18W, S5)
Ottawa	Lake Macatawa	River Avenue
Ottawa	Pigeon Lake	Lakeshore Drive


This order shall be assigned number FO-254.24, and is titled "Inland Lakes - Trout and Salmon Regulations".

This order supersedes the order titled "Inland Lakes - Trout and Salmon Regulations," effective October 13, 2023, and was assigned number FO-254.23A.

This order shall take immediate effect on September 13, 2024 and shall remain in effect until amended/rescinded.


Issued on this 12<sup>th</sup> day of September 2024.

Approved as to matters over which the Natural Resources Commission has authority.

A handwritten signature in black ink that reads "Thomas A Baird". The signature is written in a cursive style with a horizontal line extending from the start of the name.

Thomas Baird, Chair  
Natural Resources Commission

Approved as to matters over which the Director has authority.

A handwritten signature in blue ink that reads "M. Scott Bowen". The signature is written in a cursive style with a horizontal line extending from the start of the name.

M. Scott Bowen  
Director