

Michigan Department of Natural Resources (DNR)

**NOTICE OF EXCHANGE OF LAND
LAND TRANSACTION CASE NO. 20190202**

Notice is hereby given, pursuant to the provisions of Section 2165, Part 21, Subpart 17, P.A. 451 of 1994, that the DNR plans to exchange the following properties.

Land to be acquired by the DNR as part of the exchange (520 acres):

Baraga County, Arvon Township, T52N, R31W
Section 2: Parcel A - The E 1/2 of the E 1/2 (160 acres)

Baraga County, Covington Township, T48N, R32W
Section 17: Parcel B - The SW 1/4 of the NW 1/4 (40 acres); and
Parcel C - The N 1/2 of the SE 1/4, and the SW 1/4 of the SE 1/4 (120 acres)

Iron County, Crystal Falls Township, T44N, R33W
Section 32: Parcel D - The SE 1/4 of the NW 1/4 (40 acres)

Dickinson County, Felch Township, T44N, R28W
Section 6: Parcel E - The SW 1/4 of the SE 1/4 (40 acres)

Dickinson County, Sagola Township, T43N, R30W
Section 24: Parcel F - The E 1/2 of the SE 1/4 (80 acres)

Marquette County, Wells Township, T43N, R25W
Section 5: Parcel G - The SW 1/4 of the NW 1/4 (40 acres)

Land to be sold by the DNR as part of the exchange (520 acres):

Baraga County, Arvon Township, T52N, R31W
Section 3: Parcel A - The SW 1/4 (160 acres)

Marquette County, Republic Township, T45N, R30W
Section 32: Parcel B - The S 1/2 of the SW 1/4, and the SW 1/4 of the SE 1/4 (120 acres)

Iron County, Mansfield Township, T44N, R31W
Section 22: Parcel C1 - The S 1/2 of the SE 1/4 (80 acres); and
Section 23: Parcel C2 - The SW 1/4 of the SW 1/4 (40 acres)

Iron County, Mastodon Township, T42N, R31W
Section 08: Parcel D1 - The SE 1/4 of the NE 1/4 (40 acres); and
Section 09: Parcel D2 - The SW 1/4 of the NW 1/4, and the NW 1/4 of the SW 1/4 (80 acres)

The proposed exchange is expected to be completed by August 30, 2022.

Land in Baraga County will be dedicated as part of the Baraga Management Unit; land in Dickinson County and Iron County will be dedicated a part of the Crystal Falls Management Unit; and land in Marquette County will be dedicated as part of the Gwinn Management Unit.

Additional information regarding the transaction can be found at www.michigan.gov/publiclandnotices.

The legislative body of a local unit of government where the land is located, or five or more residents of or owners of land in the county where the land is located, can request a public meeting if the DNR receives the request within 15 days from the date of this notice.

Comments can be directed to Scott Goeman, DNR Real Estate Services Manager, P.O. Box 30448, Lansing, MI 48909-7948. Email: goemans@michigan.gov; Phone: 517-284-5972

###



GRETCHEN WHITMER
GOVERNOR

STATE OF MICHIGAN
DEPARTMENT OF NATURAL RESOURCES
LANSING



DANIEL EICHINGER
DIRECTOR

March 14, 2022

Transaction: Forest Resources Land Exchange
The Ford River Land Company Exchange – Baraga, Dickinson, Iron and
Marquette Counties
Land Transaction Case #20190202

PA 240 of 2018: PILT Estimate: \$2,300.00
The parcels involved in this exchange are north of the Mason-Arenac county
line and will result in no net change of DNR-managed lands.

Private Land Offered in Exchange:

Acreage: 520 acres

Location: Baraga County, Arvon Township, T52N, R31W
Section 02: Parcel A - The E 1/2 of the E 1/2 (160 acres)

Baraga County, Covington Township, T48N, R32W
Section 17: Parcel B - The SW 1/4 of the NW 1/4 (40 acres); and
Parcel C - The N 1/2 of the SE 1/4; and the SW 1/4 of the SE 1/4
(120 acres)

Iron County, Crystal Falls Township, T44N, R33W
Section 32: Parcel D - The SE 1/4 of the NW 1/4 (40 acres)

Dickinson County, Felch Township, T44N, R28W
Section 06: Parcel E - The SW 1/4 of the SE 1/4 (40 acres)

Dickinson County, Sagola Township, T43N, R30W
Section 24: Parcel F - The E 1/2 of the SE 1/4 (80 acres)

Marquette County, Wells Township, T43N, R25W
Section 05: Parcel G - The SW 1/4 of the NW 1/4 (40 acres)

Value: \$341,000.00
Cash at Closing: \$218,200.00
Total Compensation: \$559,200.00

State Land Desired in Exchange:

Acreage: 520 acres

Location: Baraga County, Arvon Township, T52N, R31W
Section 03: Parcel A - The SW 1/4 (160 acres)

Marquette County, Republic Township, T45N, R30W
Section 32: Parcel B - The S 1/2 of the SW 1/4; and the SW 1/4 of the SE 1/4 (120 acres)

Iron County, Mansfield Township, T44N, R31W
Section 22: Parcel C1 - The S 1/2 of the SE 1/4 (80 acres); and
Section 23: Parcel C2 - The SW 1/4 of the SW 1/4 (40 acres)

Iron County, Mastodon Township, T42N, R31W
Section 08: Parcel D1 - The SE 1/4 of the NE 1/4 (40 acres); and
Section 09: Parcel D2 - The SW 1/4 of the NW 1/4; and the NW 1/4 of the SW 1/4 (80 acres)

Value: \$538,000.00

Authority: Natural Resources and Environmental Protection Act, 1994 PA 451, as amended.

Notice: This item will appear on the Department of Natural Resources (department) April 5, 2022, calendar and is eligible for approval on April 12, 2022. Public notice of this proposed exchange was also published in the L'Anse Sentinel, the Iron County Reporter, the Iron Mountain Daily News, and the Marquette Mining Journal on March 9, 2022, and is posted on the department's webpage at www.michigan.gov/publiclandnotices.

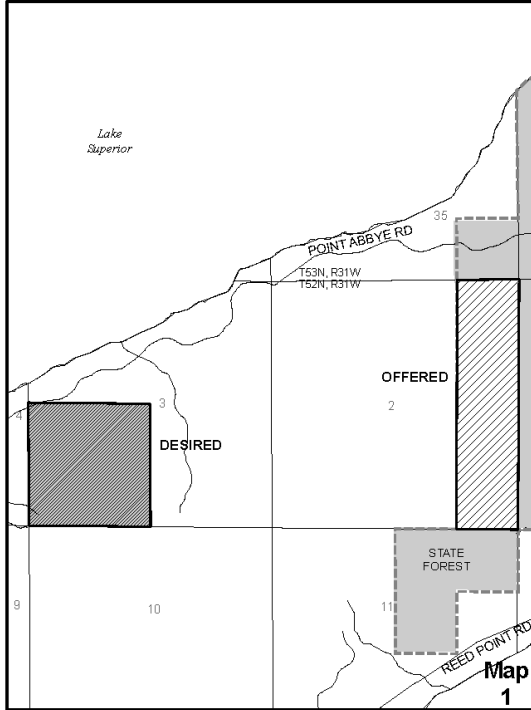
Comments: The desired lands are isolated from other state ownership, have minimal public benefit, and many do not have legal access. The offered lands provide land consolidation and enhanced access to state forest land. Overall, this large-scale exchange provides management efficiencies and increased public benefit.

The state will convey mineral rights on the desired land to the extent they are owned. Mineral rights on the offered property will be conveyed to the extent they are owned.

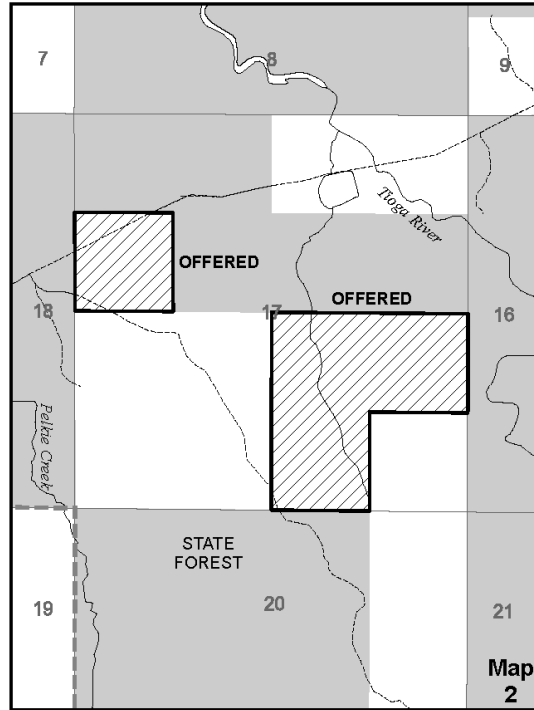
The desired lands were acquired by tax reversion in 1939 and 1942, and by exchange in 1944, 1946, and 1959 and hold tax reversion status.

FOREST RESOURCES LAND EXCHANGE

Baraga Management Unit – Baraga County
 Gwinn Management Unit – Marquette County
 Crystal Falls Management Unit – Dickinson and Iron Counties
 Land Transaction Case #20190202
 (Map A - Baraga County)



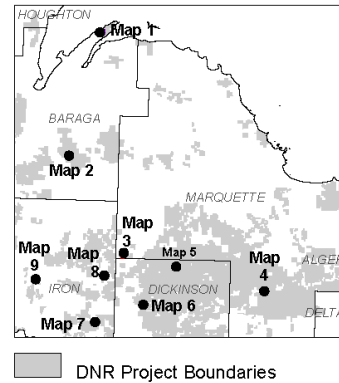
Sections 2-3, T52N-R31W, Arvon Township
Baraga County



Section 17, T48N-R32W, Covington Township
Baraga County

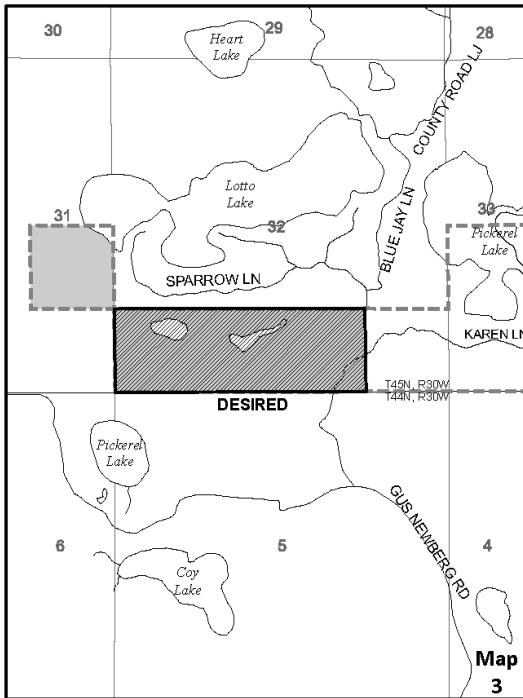
- State land desired from DNR
(520 acres, total all maps)
- Land offered to DNR in exchange
(520 acres, total all maps)
- State land
- DNR Project Boundary

N
02/24/2022

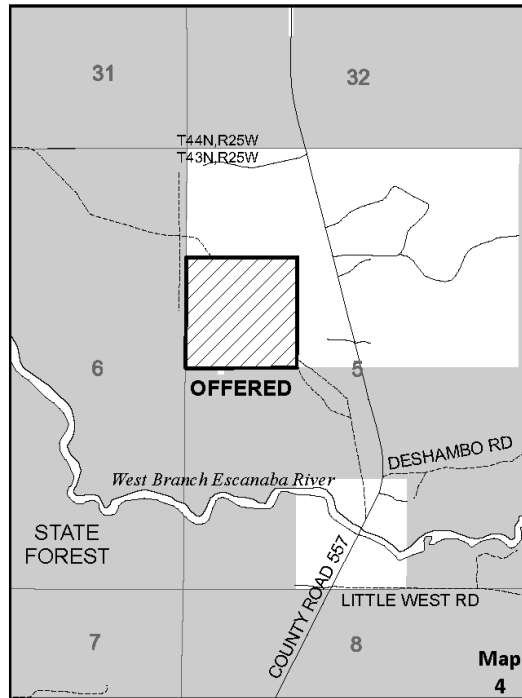


FOREST RESOURCES LAND EXCHANGE

Baraga Management Unit – Baraga County
 Gwinn Management Unit – Marquette County
 Crystal Falls Management Unit – Dickinson and Iron Counties
 Land Transaction Case #20190202
 (Map B - Marquette County)



Section 32, T45N-R30W, Republic Township
 Marquette County

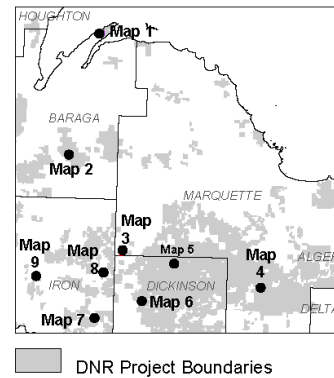


Section 5, T43N-R25W, Wells Township
 Marquette County

- State land desired from DNR
 (520 acres, total all maps)
- Land offered to DNR in exchange
 (520 acres, total all maps)
- State land
- DNR Project Boundary

N

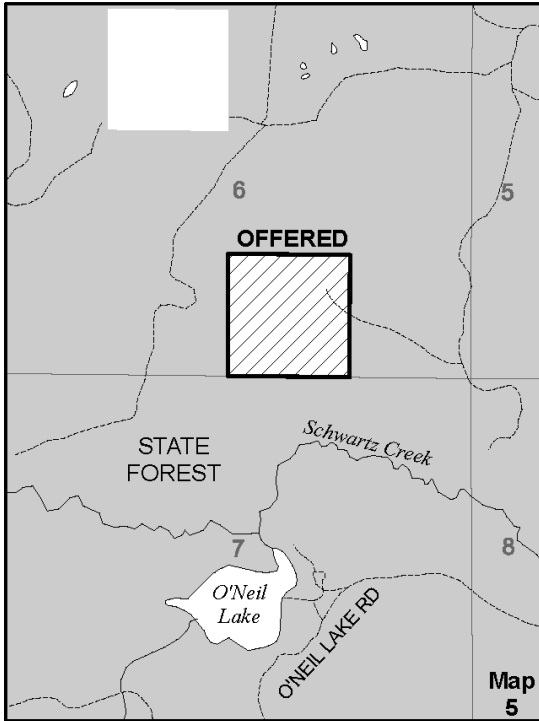
 02/24/2022



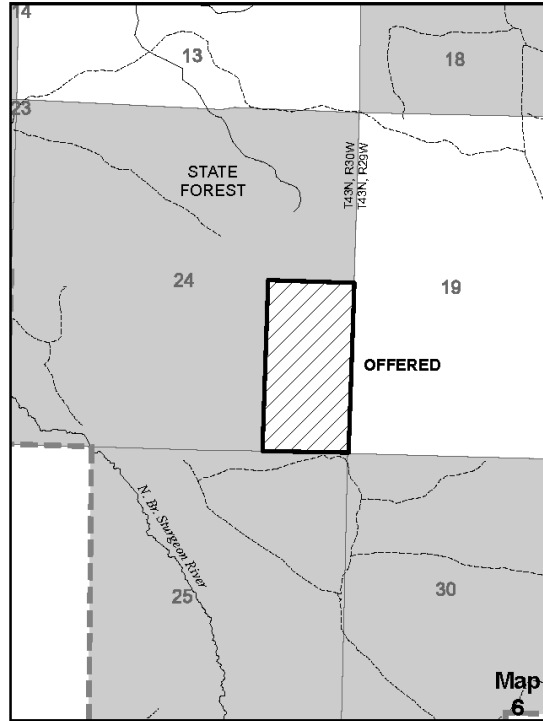
DNR Project Boundaries

FOREST RESOURCES LAND EXCHANGE

Baraga Management Unit – Baraga County
 Gwinn Management Unit – Marquette County
 Crystal Falls Management Unit – Dickinson and Iron Counties
 Land Transaction Case #20190202
 (Map C - Dickinson County)



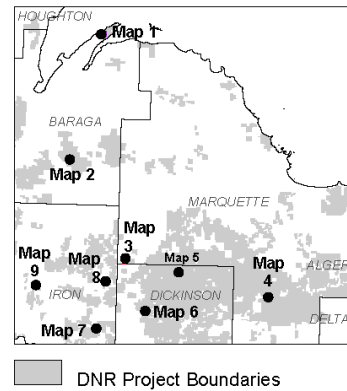
Section 6, T44N-R28W, Felch Township
Dickinson County



Section 24, T43N-R30W, Sagola Township,
Dickinson County

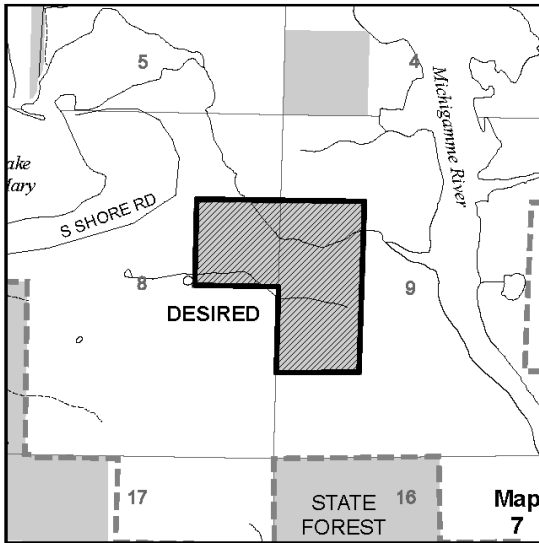
- State land desired from DNR
(520 acres, total all maps)
- Land offered to DNR in exchange
(520 acres, total all maps)
- State land
- DNR Project Boundary

N
▲
02/24/2022

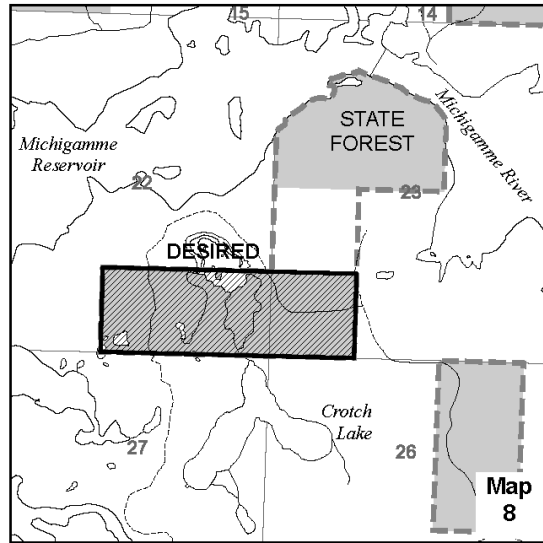


DNR Project Boundaries

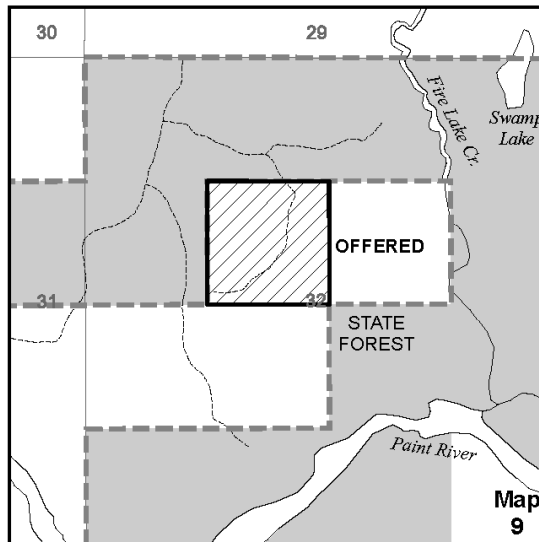
FOREST RESOURCES LAND EXCHANGE
 Baraga Management Unit – Baraga County
 Gwinn Management Unit – Marquette County
 Crystal Falls Management Unit – Dickinson and Iron Counties
 Land Transaction Case #20190202
 (Map D - Iron County)



Sections 8-9, T42N-R31W, Mastodon Township
Iron County

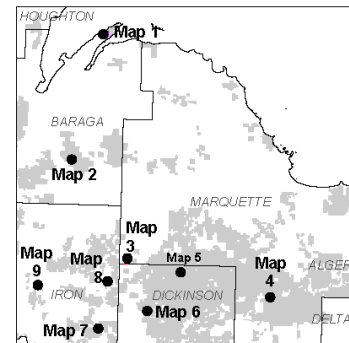


Sections 22-23, T44N-R31W, Mansfield Township
Iron County



Section 32, T44N-R33W, Crystal Falls Township
Iron County

- State land desired from DNR
(520 acres, total all maps)
- Land offered to DNR in exchange
(520 acres, total all maps)
- State land
- DNR Project Boundary



N

 02/24/2022

DNR Project Boundaries