




Lower Falls Winter Trails

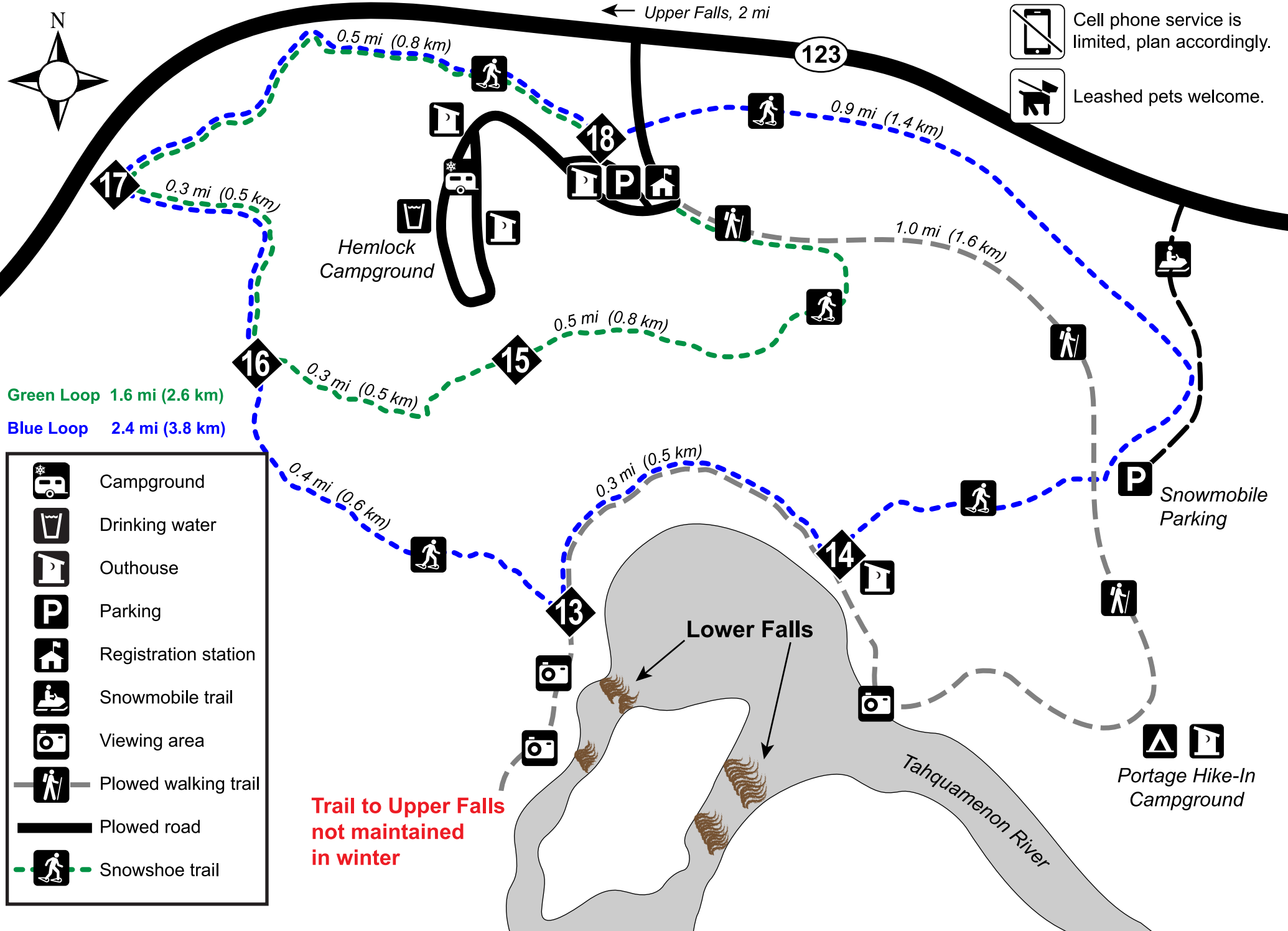
Tahquamenon Falls State Park

(906) 492-3415
mi.gov/tahquamenonfalls



← Upper Falls, 2 mi

- Cell phone service is limited, plan accordingly.
- Leashed pets welcome.



Green Loop 1.6 mi (2.6 km)
Blue Loop 2.4 mi (3.8 km)

- Campground
- Drinking water
- Outhouse
- Parking
- Registration station
- Snowmobile trail
- Viewing area
- Plowed walking trail
- Plowed road
- Snowshoe trail

**Trail to Upper Falls
 not maintained
 in winter**

Portage Hike-In
 Campground

Snowmobile
 Parking

Lower Falls

Tahquamenon River

123

18

17

16

15

13

14



Upper Falls Winter Trails

Tahquamenon Falls State Park

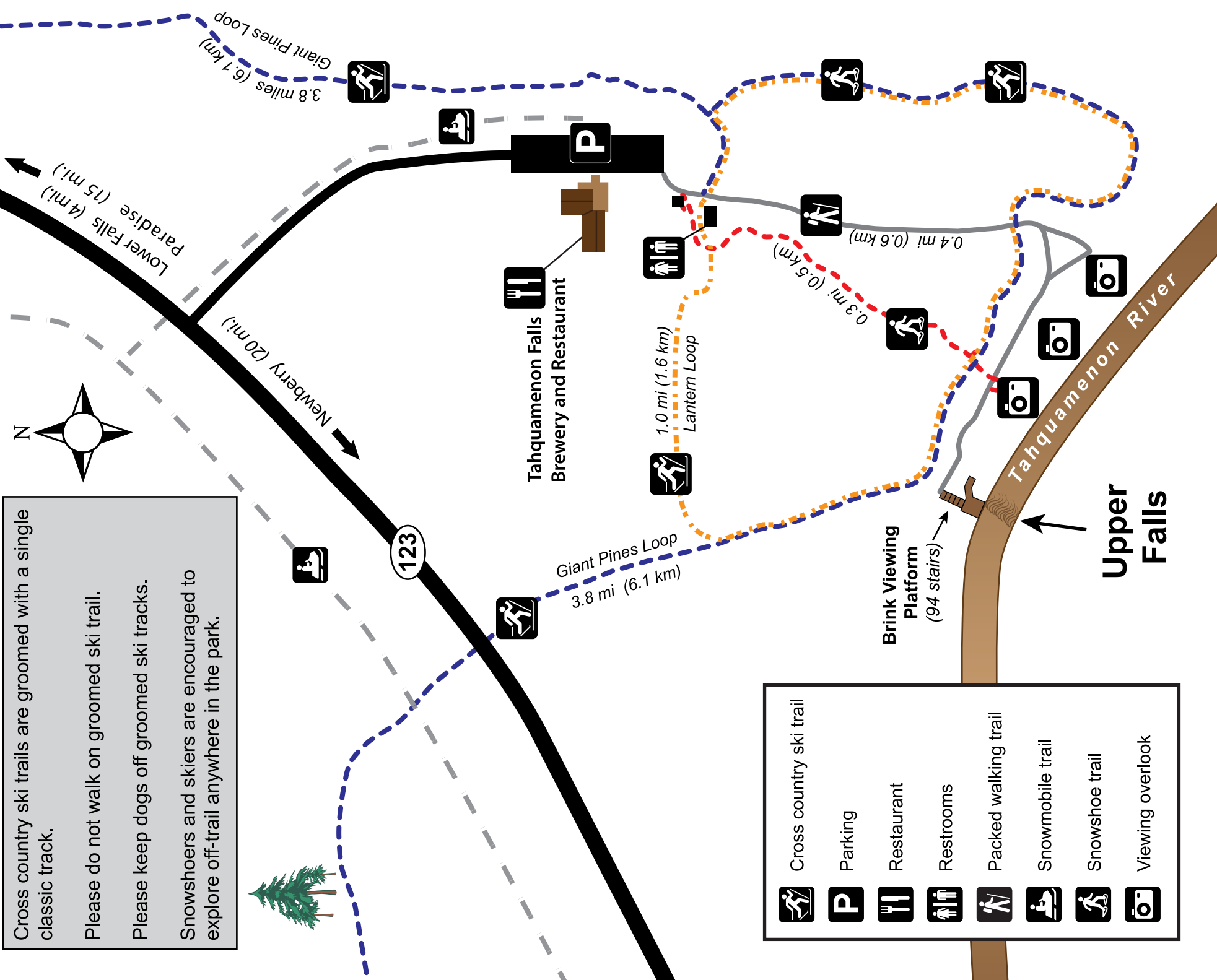
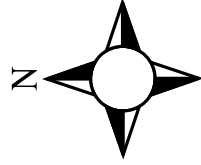
(906) 492-3415
mi.gov/tahquamenonfalls

Cross country ski trails are groomed with a single classic track.

Please do not walk on groomed ski trails.

Please keep dogs off groomed ski tracks.

Snowshoers and skiers are encouraged to explore off-trail anywhere in the park.



	Cross country ski trail
	Parking
	Restaurant
	Restrooms
	Packed walking trail
	Snowmobile trail
	Snowshoe trail
	Viewing overlook