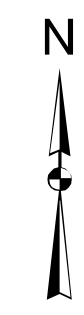
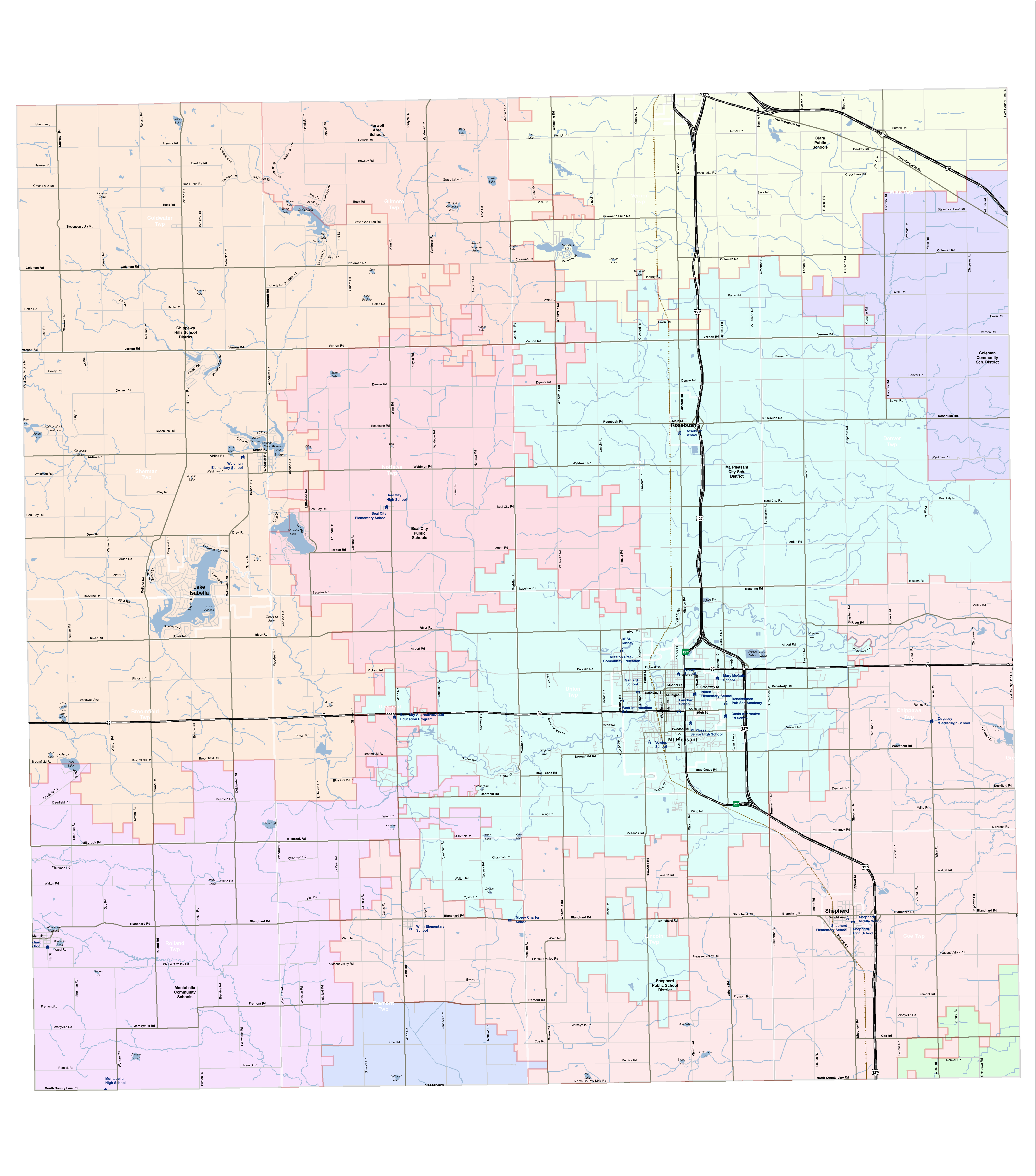



ISABELLA COUNTY



Information provided is accurate to the best of our knowledge and is subject to change. It is the user's responsibility to verify the information provided. The user assumes all liability for any use or misuse of this information. The user agrees to indemnify and hold the State of Michigan harmless from any and all claims, damages, and expenses, including reasonable attorneys' fees, arising from the use and application of any of the information provided.

Please be sure to contact CGIC with questions regarding the boundary mapping process. Boundary information is not to be used for legal purposes. Boundary information is provided for informational purposes only. The user agrees to indemnify and hold the State of Michigan harmless from any and all claims, damages, and expenses, including reasonable attorneys' fees, arising from the use and application of any of the information provided.



Produced by J. Shively
Michigan Center for Geographic Information
Department of Information Technology
Completion: March 2008

- SCHOOL
- SCHOOL DISTRICT BOUNDARY
- CITY / VILLAGE
- COUNTY BOUNDARY
- WATER FEATURE
- ROAD SYSTEM
 - HIGHWAY
 - MAJOR ROAD
 - LOCAL ROAD
 - RAILROAD

For more information:
Web: www.michigan.gov/cgi
Phone: 517.373.7910