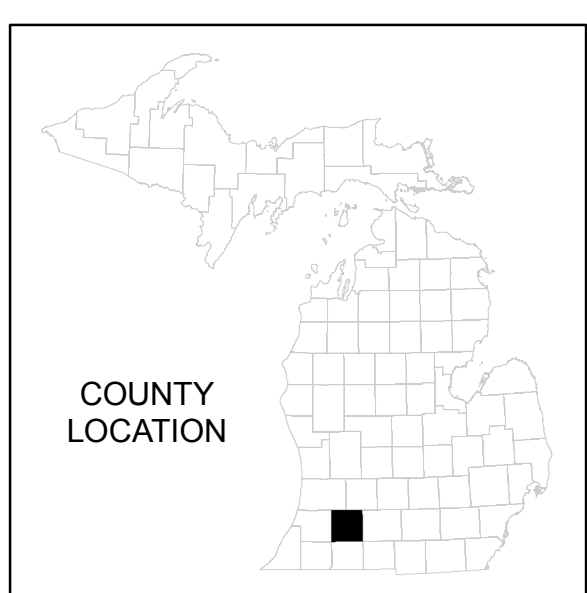
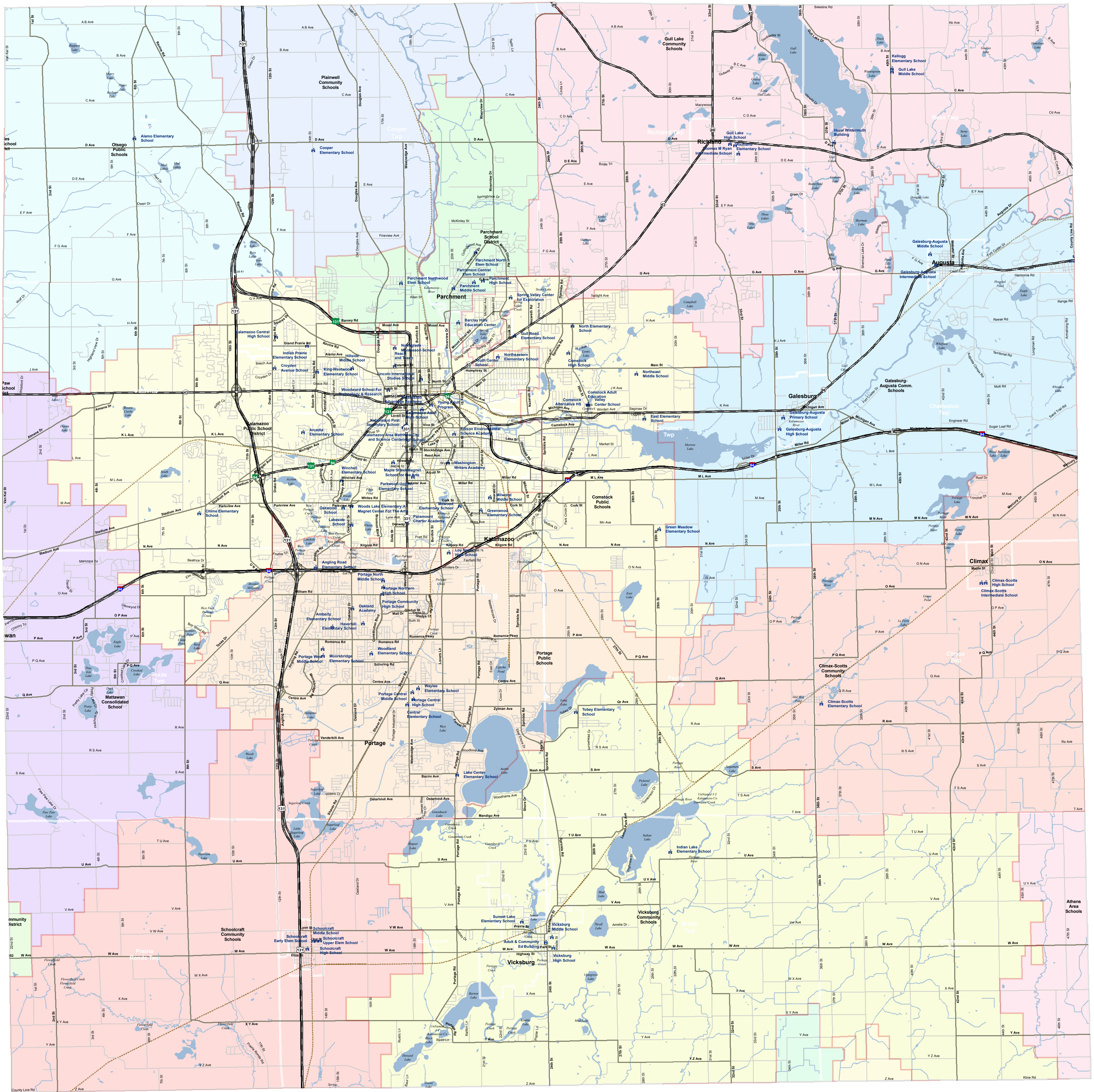
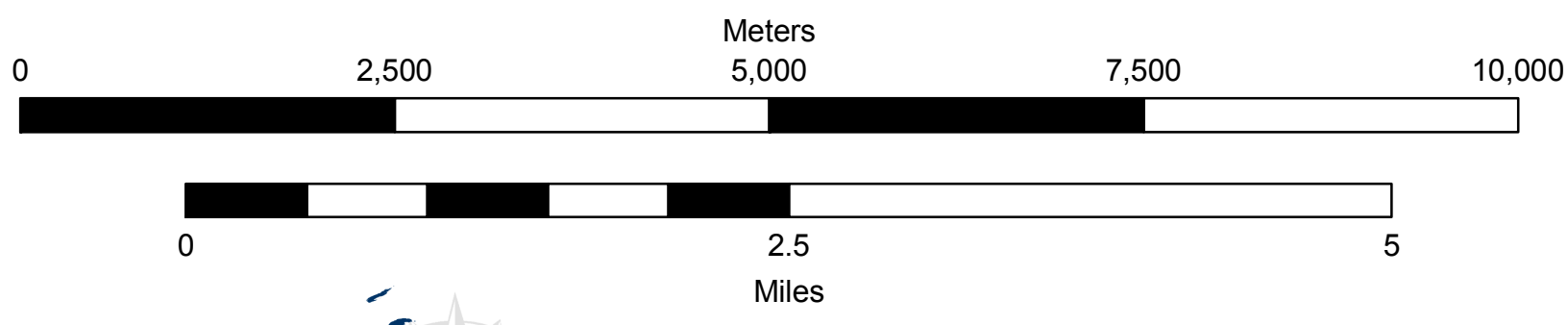


KALAMAZOO COUNTY



Information provided is accurate to the best of our knowledge and is subject to change. No warranty is made without liability. While this map is intended to provide useful and accurate information, we do not warrant the information to be authoritative, complete, correct or timely. Information is provided as is and without liability. The user assumes all responsibility for any use of this information. We will not be held responsible for any errors or omissions, including those caused by third parties, or for any consequences arising from the use and application of any of the contents of this map.

Please be free to contact CGI with questions regarding the boundary mapping process. Should a boundary change be known for school districts and CGI were the official authority in determining school district boundaries, you believe that there may be an error in a boundary, please contact the affected school district and CGI. We will make every effort to correct the error. We will not be held responsible for any errors or omissions, including those caused by third parties, or for any consequences arising from the use and application of any of the contents of this map.



Produced by: J. Shively
Michigan Center for Geographic Information
Department of Information Technology
Completion: March 2008

- SCHOOL
- SCHOOL DISTRICT BOUNDARY
- CITY / VILLAGE
- COUNTY BOUNDARY
- WATER FEATURE
- Road System
 - HIGHWAY
 - MAJOR ROAD
 - LOCAL ROAD
 - RAILROAD

For more information:
Web: www.michigan.gov/cgi
Phone: 517.373.7910