

# Michigan Public Use Facilities

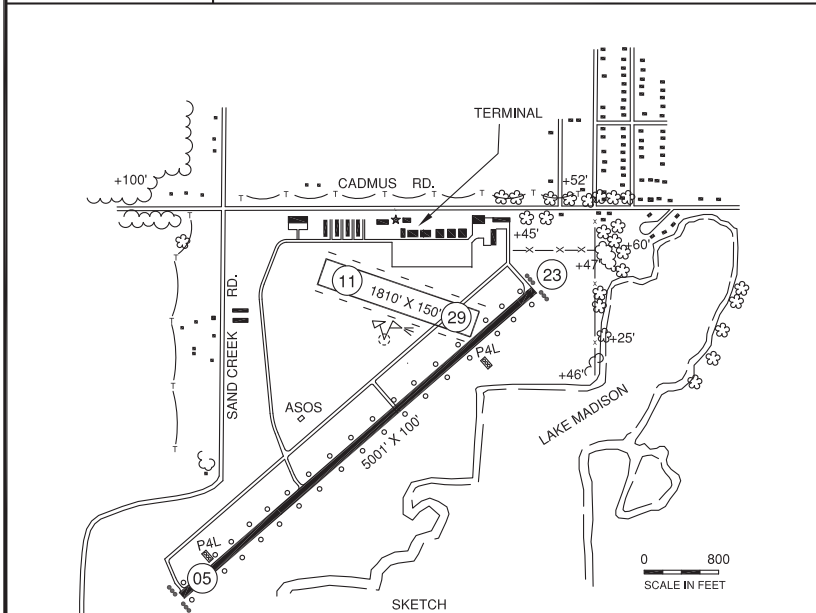
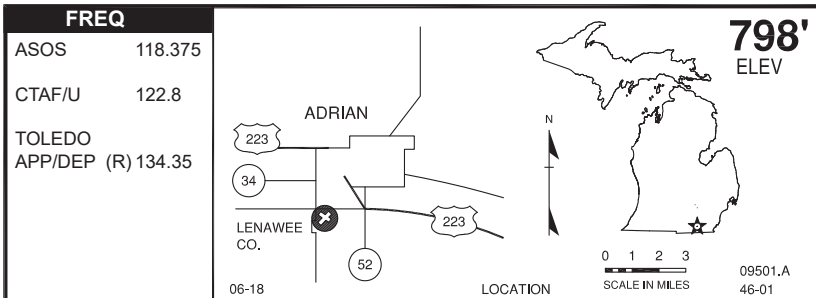
Aeronautical information contained in this directory is current as of January 1, 2019, or the latest airport inspection. The data is obtained from the Federal Aviation Administration, the U.S. Department of Commerce, and the Michigan Aeronautics Commission.

The printer and the publisher make no warranty, expressed or implied, as to the accuracy of information and expressly disclaims liability for the accuracy thereof. Consult appropriate NOTAMs, Airmen Advisories, Flight Information Publications, or airport management for supplemental data and current information.

Editor: Mary Kay Trierweiler

Assistant: Erika Hanses

AutoCAD: Neal Barncard, Erika Hanses

**A****ADRIAN, LENAWEЕ COUNTY (ADG)****RWY LENGTH BEYOND DISPLACED THR**

05/ — \* 11/ —  
23/ — \* 29/ —

**COORDINATES**

41° 52.06'N  
084° 04.64'W

**License**

General Utility

**FM CITY:** 1.0 mi SW

**LGТ:** HIRL rwy 05-23 pre set LOW INTST; to increase & actv PAPI & 05 REIL CTAF.

**MGR:** Joseph Malak

**PH:** 517-265-8993

**FBO:** Lenawee County Arpt 517-265-8993, aftr hrs 517-673-4252

**ATND:** Mon- Fri 0800-1700; SAT 0800- 1200; major hol by prior arngmt

**NAV AIDS:** IAP, 109.6 (JXN) 149° 29.0 NM to fld, NDB (ADG) 278 KHz at fld.

**FUEL:** 100LL\*\*, Jet A

**RPR:** Major A&P

**WX:** ASOS 517-265-9089

**SNW RMVL:** Rwy 05/23 & taxiway\*

**TRNSP:** CC, Dial-A-Ride, Rntl car

**MEALS:** In town, 1.0 mi

**RON:** In town, 1.0 mi

- Extensive glider ops (Apr-Oct).
- Admin bldg access—depress V, then simultaneous III-II, then I.
- \*Rwy 11/29 CLSD Dec-Apr & when snow covered. Except for ski equipped acft.
- \*\*24 hr cc self serv fuel for 100LL only.
- Landing fee for coml A/C - waived w/fuel purchase.
- Taxi on hard surfaces only during spring thaw & wet conditions.

# ALLEGAN, PADGHAM FIELD (35D)

**A**

FREQ	
CTAF/U	122.8
GRR APP/DEP	128.4
GRR ATIS	118.725

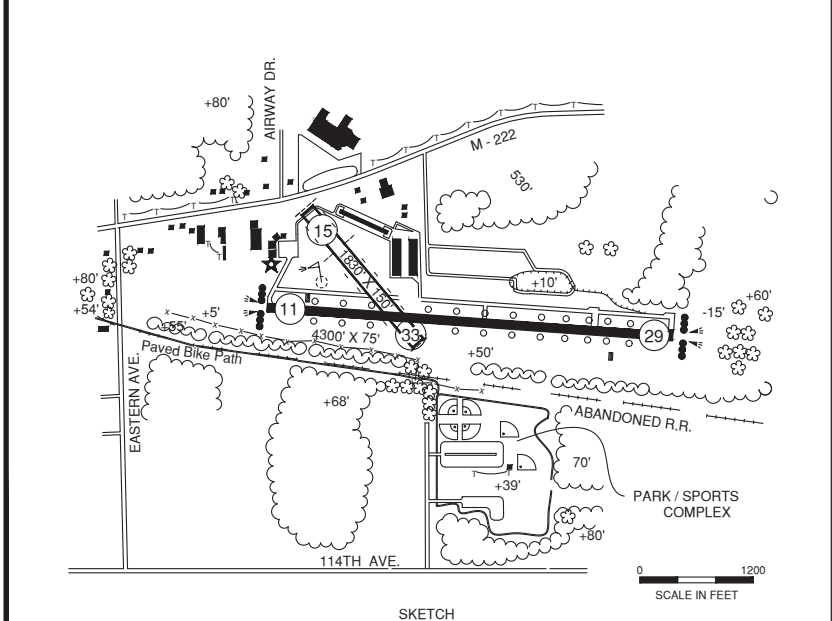
11-18      LOCATION

706'

ELEV

09509.A  
03-01

SCALE IN MILES



**RUNWAY LENGTH BEYOND DSPLCD THR**  
 11/ — \* 15/ 1300  
 29/ — \* 33/ —

**COORDINATES**  
 42° 31.83'N  
 085° 49.43'W

**License**  
 General Utility

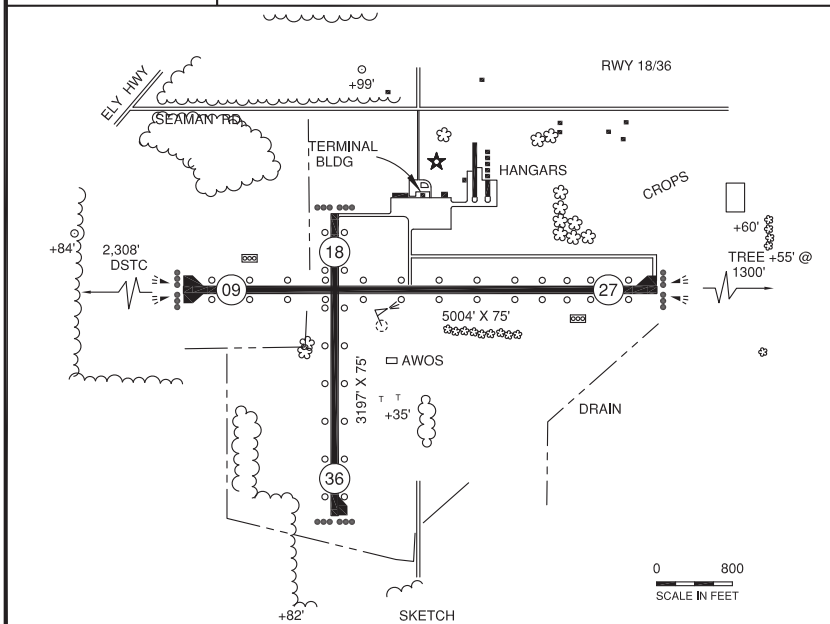
**FM CITY:** 1.0 mi E  
**LGT:** ROTG BCN. MIRL, REIL, PAPI—STD  
 PCL CTAF.  
**MGR:** Aaron Haskin  
**PH:** 269-686-1115  
**FBO:** None  
**ATND:** 0800-1700

**NAV AIDS:** IAP, 112.1 (PMM) 073° 13.1 NM  
 to fld.  
**FUEL:** 100LL 24 hr credit card  
**RPR:** None  
**WX:** None  
**SNW RMVL:** Rwy 11/29 & Parallel Txy only  
**TRNSP:** None  
**MEALS:** In town, 1.0 mi  
**RON:** In town, 1.0 mi, cc.

- Skydiving Thu - Sun.
- Admin bldg access—depress 5, 3, 2, 1.
- Rwy 15/33 clsd Nov 15 thru Mar & when snw covered.
- Rwy conds not monitored at night.

# ALMA, GRATIOT COMMUNITY (AMN)

FREQ		ALMA		754' ELEV	
AWOS	124.175				
CTAF/U	122.8				
SAGINAW APP/DEP (R)	126.45				
SAGINAW RCO/CLNC DEL	119.25				
CLEVELAND CTR	127.7	02-17	LOCATION	09515.1A	29-03



## RWY LENGTH BEYOND DISPLACED THR

09/ — \* 18/ —  
27/ — \* 36/ —

## COORDINATES

43° 19.33'N  
084° 41.28'W

## License

General Utility

**FM CITY:** 3.5 mi SW

**LG T:** ROTG BCN. MIRL, PAPI, REILS, 09/27  
STD PCL CTAF.

**MGR:** Scott McDonald

**PH:** 989-463-5500

**FBO:** ThreePoint Avn, LLC 989-463-5500

**ATND:** Mon - Sat 0830-1430

(On call 24 hrs)

**NAV AIDS:** IAP, 112.9 (MBS) 248° 29.5 NM to fld or 110.6 (MOP) 174° 19 NM to fld.

**FUEL:** 100LL, Jet A, 24hr Self Svc

**RPR:** None

**WX:** AWOS 989-463-3433,

Weather Briefing System

**SNW RMVL:** Yes

**TRNSP:** Dial-A-Ride, CC.

**MEALS:** Arpt vending machine; in town 3.5 mi.

**RON:** In town, 8.0 mi

- Admin bldg access—depress V, then simultaneous III-II, then I.
- Animals on and invof arpt.
- Airborn Parafite Airpark 2.5 mi SE of arpt. Power parachutes, ultralight act.

# ALPENA COUNTY REGIONAL (APN)

**A**

FREQ	
ASOS	120.675
TWR/CTAF	121.35 (Mon-Fri 0800-1600*)
GND	121.90
APP/DEP *(R)	128.425 (Mon-Fri 0800-1600*)
UNICOM	122.95

ALPENA COUNTY REGIONAL AIRPORT

ALPENA

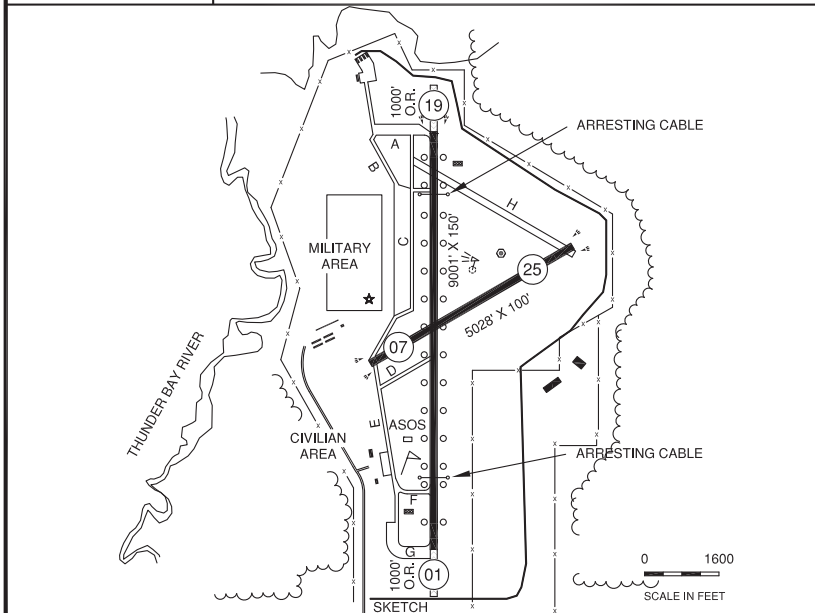
02-17

690'  
ELEV

09518.A  
04-02

LOCATION

0 1 2 3  
SCALE IN MILES



**RUNWAY LENGTH BEYOND DSPLCD THR**

07/ — \* 01/ —  
25/ — \* 19/ —

**COORDINATES**

45° 04.69'N  
083° 33.62'W

**License**  
Air Carrier

**FM CITY:** 6.0 mi W

**LG:** ROTG BCN. HIRL-10% INTSTY.  
INTSTY CTL, MALS Rwy 01, PAPI, REIL  
Rwy 19, MIRL, PAPI, RIEL Rwy 07/25-  
STD PCL CTAF.

**MGR:** Steven Smigelski

**PH:** 989-354-2907  
989-255-4528 (Mgr cell)

**FBO:** Huron Avn 989-340-0829

**ATND:** 0800-1700 Mon-Sun (Aft hrs on call)

**NAV AIDS:** IAP, 108.8 (APN) at fld, NDB (AP)  
206 KHz 007° 7.0 to fld, ILS.

**FUEL:** 100LL, Jet A

**RPR:** Minor A&P

**WX:** ASOS 989-356-3662, WSI, HIWAS 108.8

**SNW RMVL:** Yes

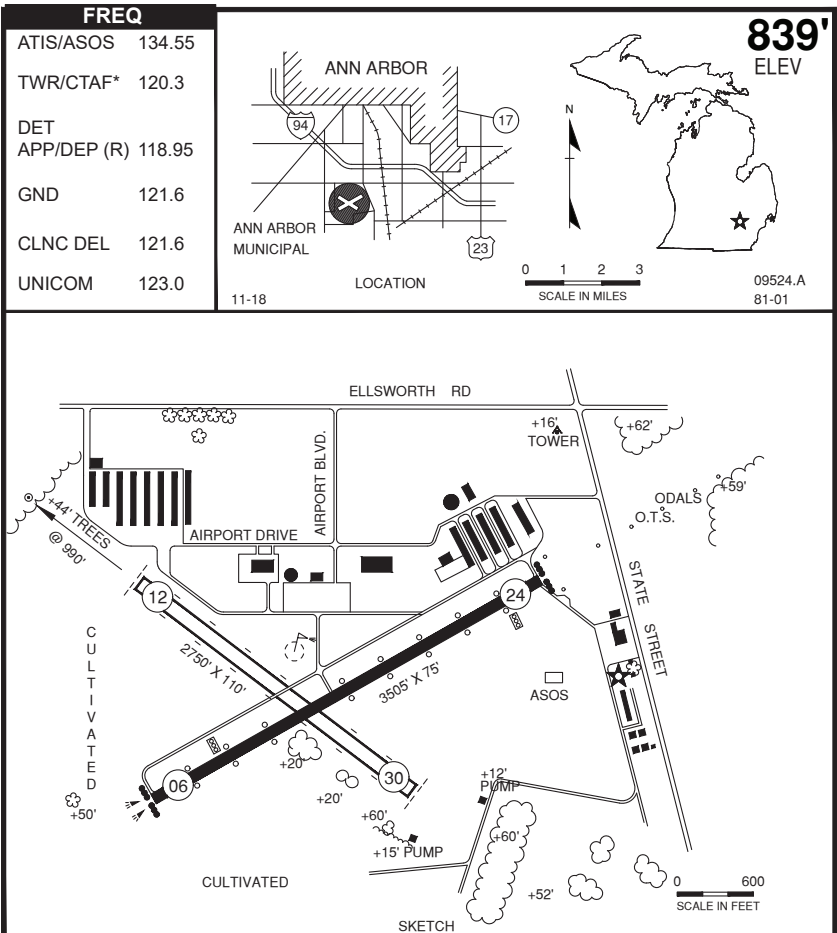
**TRNSP:** Taxi, Rntl car (at arpt)

**MEALS:** In town, 5.0 mi

**RON:** In town, 5.0 mi, cc

- \*Class "D" Airspace durg ATCT (0800-1600 Mon-Fri excp hol otr times by NOTAM), otr times Class "E".
- Ramp gate & aftr hrs terminal bldg access—depress 5-3-2-1.
- Be alert for uncontrolled vehicles on the Rwy.
- Joint Civil/Military arpt.
- North & South hold pads available only when ATCT is in operation.
- Sumr military opns—ck NOTAMS for extd twr & radar opns durg sumr mos.
- Twy H opn to military traffic only from Nov-Mar
- Birds & wildlife on and invof arpt
- Customs on call 906-632-7221.
- Landing & ramp fees.

# ANN ARBOR MUNICIPAL (ARB)



**RWY LENGTH BEYOND DISPLACED THR**

06/	—	*	12/	—
24/	—	*	30/	—

**COORDINATES**

42° 13.38'N  
083° 44.74'W

**License**  
General Utility

**FM CITY:** 3.0 mi S  
**LG:** ROTG BCN, MIRL 6/24,  
 PAPI 6, VASI 24, REIL, STD PCL CTAF (aft 2000).  
**MGR:** Matthew Kulhanek  
**PH:** 734-994-2841  
**FBO:** Solo Avn 734-994-6651,  
 Avn Center 734-662-6806  
**ATND:** Nov-Mar 0800-1800, Apr-Oct 0800-2000  
 except Christmas and New Years. Terminal open 0700-dusk

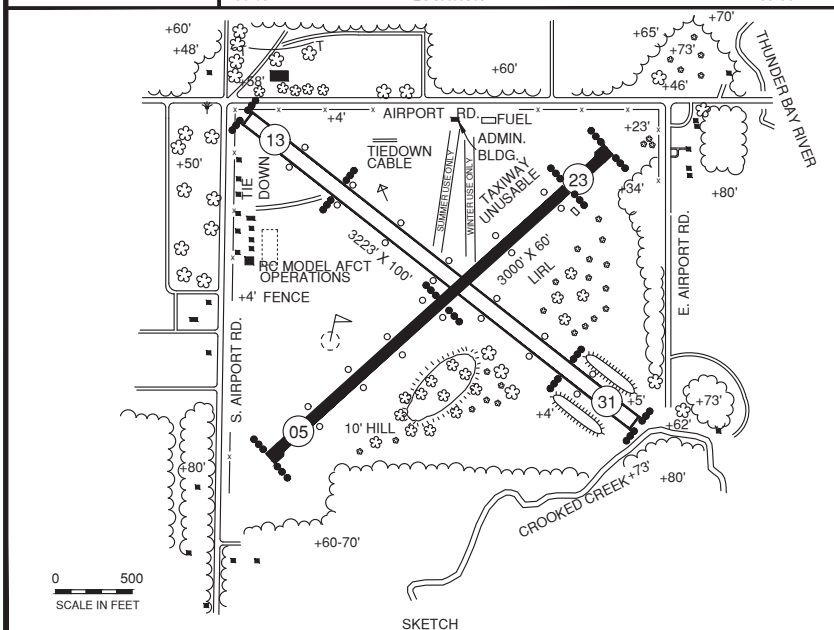
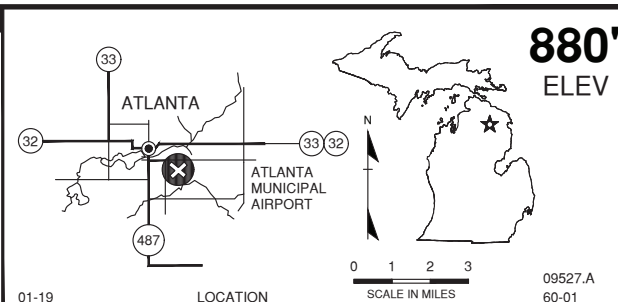
**NAV AIDS:** IAP, 114.3 (SVM) 214° 13 NM to fld.  
**FUEL:** 100LL, Jet A  
**RPR:** Major A&P  
**WX:** LAWRS, ASOS 734-668-7173,  
 Weather Briefing System  
**SNW RMVL:** Yes\*\* rwy 6-24 only  
**TRNSP:** Taxi, Rntl car (at terminal)  
**MEALS:** In town, 0.5 mi  
**RON:** In town, 0.5 mi, CC

- FAA Class "D" Airspace durg\* twr ops 0800-2000 otr times Class "G".
- After TWR hrs, DTW/ATC monitors 121.6 for Clnc del.
- \*\*When twr clsd monitor & confirm snw rmvl equip/wint cond on CTAF. No snw removal 12/30
- Rwy 06 PAPI unusable 7° left & right of course.
- Voluntary noise abatement procedures in effect.
- Parking fee.
- 24 hr restrooms, lctd in Q-Row of NW T'S.
- Rwy 24 runup area, first 200' of twy A & A1. Between twy A & Rwy 24 hold line not visible from twr.
- Deer & birds on & invof arpt.

# ATLANTA MUNICIPAL (Y93)

**A**

FREQ	
CTAF	122.9



**RUNWAY LENGTH BEYOND DSPLCD THR**  
 05/ 1506' \* 13/ 2465'  
 23/ 2630' \* 31/ 2654'

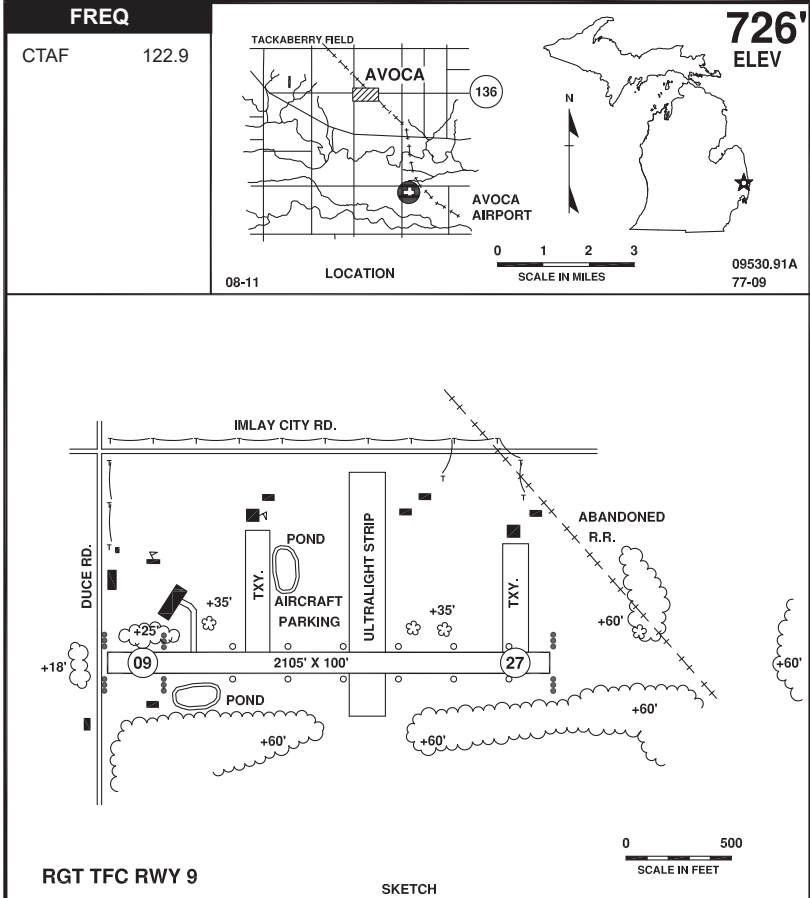
**COORDINATES**  
 45° 59.81'N  
 084° 07.63'W

**License**  
 Basic Utility

**FM CITY:** 1.0 mi ESE  
**LGT:** LIRL Key mike 3X CTAF.  
**MGR:** Dale J. LaClair  
 Tom Weber, Asst  
**PH:** 989-306-6408 (Cell)  
 989-306-0926 (\*Asst Cell)  
**FBO:** None (Fuel-Muni Oper)  
**ATND:** On req

**NAV AIDS:** 108.8 (APN) 265° 24.8 NM to fld.  
**FUEL:** None  
**RPR:** None  
**WX:** None  
**SNW RMVL:** Yes, rwy 5-23 only—cfm cond prior to use 989-306-6408 or 989-306-0926.  
**TRNSP:** None  
**MEALS:** In town, 1.25 mi CC  
**RON:** In town, 1.25 mi CC

- Admin bldg access (and gate combo)—depress 5 - 3 - 2 - 1.
- Rwy 13/31 closed Nov-Apr & when snow covered.
- Rwy 13/31 LIRL oper Jun-Sept.
- Rwy 13/31 rough & uneven.

**A****AVOCA AIRPORT (39G)****RWY LENGTH BEYOND DISPLACED THR**

09/ 1838'  
27/ —

**COORDINATES**

43° 01.80'N  
082° 40.16'W

**License**

Basic Utility

**FM CITY:** 2.0 mi SE

**LGT:** None

**MGR:** Leland Engel  
Douglas Pulver, Asst

**PH:** 810-324-2352

**FBO:** None

**ATND:** Ireg

**NAV AIDS:** 116.0 (FNT) 92° 47.0 NM to fld.

**FUEL:** None

**RPR:** None

**WX:** None

**SNW RMVL:** No

**TRNSP:** None

**MEALS:** 12.0 mi

**RON:** 12.0 mi

- Rgt tfc rwy 09.
- Rwy soft in spring & after heavy rain.
- Ultralight ops on fld.