

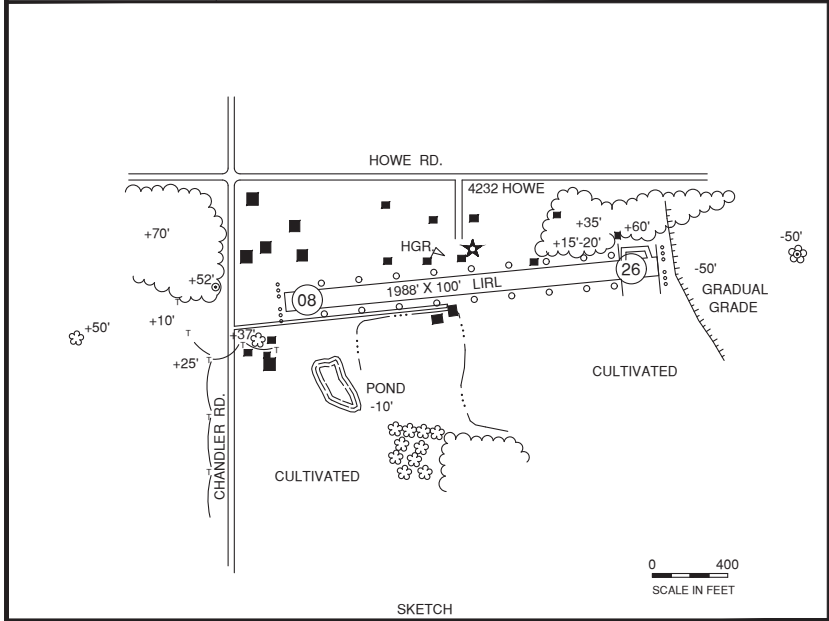


BATH, UNIVERSITY AIRPARK (41G)

B

| FREQ | | LOCATION |  856' ELEV |
|------|--------|----------|--|
| CTAF | 122.9 | | |
| PCL | 122.85 | | |
| LAN | | |  SCALE IN MILES |
| ATIS | 119.75 | | |
| APP | 118.65 | | |



RWY LENGTH BEYOND DISPLACED THR
 08/ —
 26/ 1788

COORDINATES
 42° 50.42'N
 084° 28.75'W
License
 Unimproved

FM CITY: 2.0 mi NW
LGT: NSTD BCN red & clear, LIRL—key mic
 5X 122.85.
MGR: Gayland Tennis
PH: 517-881-6360
FBO: None
ATND: Intmt

NAV AIDS: 116.9 (FNT) 263° 33NM
FUEL: None
RPR: None
WX: None
SNW RMVL: lreg-vfy cond.
TRNSP: None
MEALS: In town, 5.0 mi
RON: In town, 5.0 mi

- Wet/soft areas E end durg spring thaw or aft hvy rain.
- NSTD flashing strobe & alternating white/red beacon