DETROIT, COLEMAN A. YOUNG MUNI (DET)

D

FREQ	
ATIS	124.875
DETROIT	
APP/DEP (R)	126.85
TWR/CTAF	121.3
GND	121.85
LANSING FSS	
RCO	122.2
	122.55
VOT	111.6
UNICOM	122.95

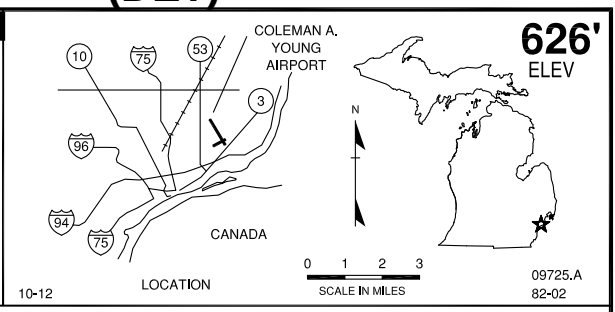

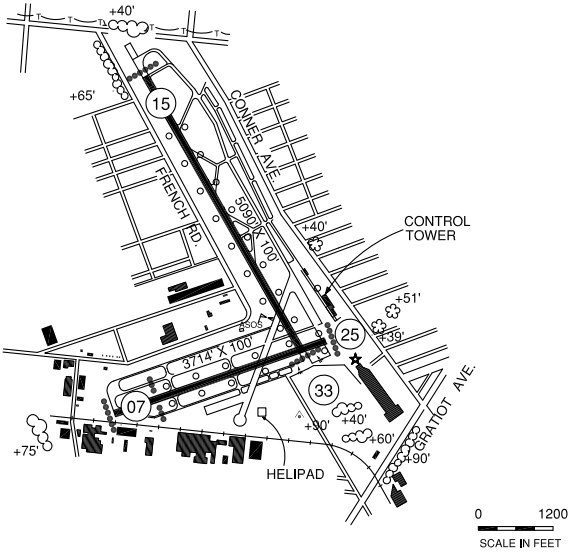

SKETCH

RWY LENGTH BEYOND DISPLACED THR
07/ 2999' * 15/ —
25/ — * 33/ —

COORDINATES
42° 24.55'N
083° 00.59'W

License
General Utility

FM CITY: 5.0 mi NE
LGT: ROTG BCN, HIRL, VASI, REIL, PAPI.
MGR: Jason Watt
PH: 313-628-2121
FBO: Av Fuel 313-527-6620
ATND: 24 Hrs

NAV AIDS: IAP, 113.8 (YQG) 326° 12.5 NM to fld, ILS, NDB (DE) 338 KHz 149° 6.3 NM to fld.
FUEL: 100LL*, JET A
RPR: Major A&P
WX: ASOS 133.0 , 313-371-9696
SNW RMVL: Yes
TRNSP: Taxi,rntl car, bus
MEALS Near arpt
RON: Near arpt

- FAA Class “D” Airspace.
- Ldg fee for acft over 6,000#.
- Customs avbl (ADCUS).
- Birds on & invof arpt.
- LAHSO; ldg rwy 15 hold-short point 07/25 available landing 4900'.
- +275' Unlighted twr 1 mi SW.
- *DET self-fueling, self svc fueling avgas only.
- Txy D-1 clsd indfly.
- Rwy 33 REIL ots indfly.
- HIRL rwy 15/33 step five ots indfly.

DETROIT, COLEMAN YOUNG (DET)

D

FREQ	
ATIS	124.875
DETROIT	
APP/DEP (R)	126.85
TWR/CTAF	121.3
GND	121.85
LANSING FSS	
RCO	122.2
	122.55
VOT	111.6
UNICOM	122.95

CAUTION: BE ALERT TO RUNWAY CROSSING CLEARANCES.
READBACK OF ALL RUNWAY HOLDING INSTRUCTIONS IS REQUIRED.
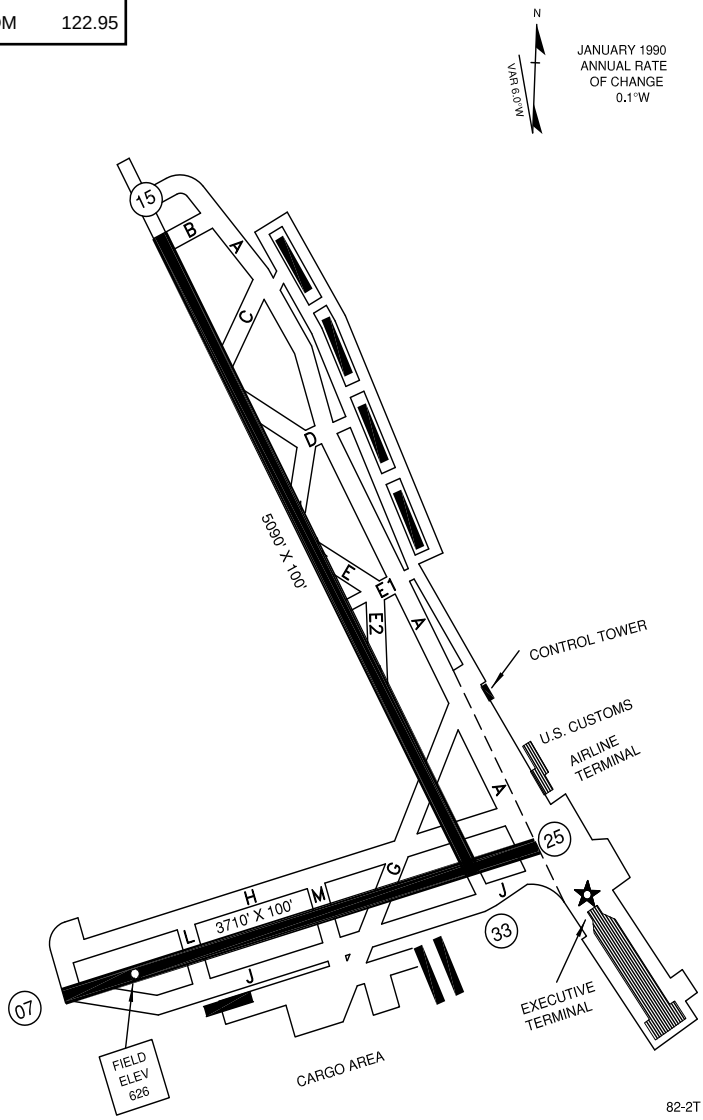
626'