
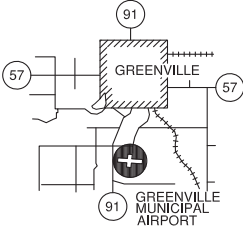
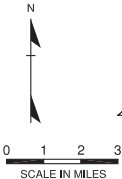
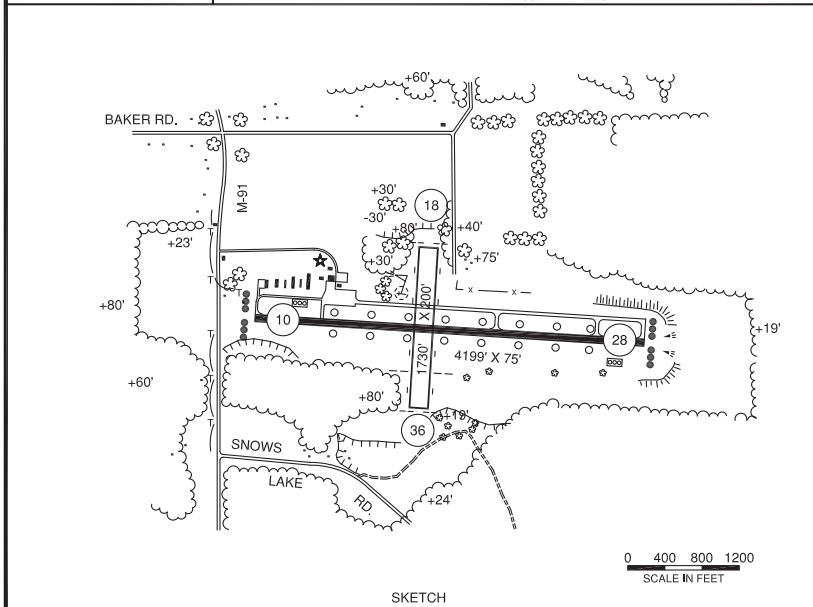


# GREENVILLE MUNICIPAL (6D6)

<b>FREQ</b>		<b>855'</b> <b>ELEV</b>
CTAF/U	122.8	
GRR APP/DEP (R)	124.6	
		
10-18		09863.A 59-01



## RWY LENGTH BEYOND DISPLACED THR

10/ — \* 18/ —  
28/ — \* 36/ 1352'

## COORDINATES

43° 08.53'N  
085° 15.23'W

## License

General Utility

## FM CITY: 3 S

LGT: ROTG BCN, MIRL, PAPI, REIL-PCL  
CTAF.

MGR: Peter Jeppesen

PH: 616-754-5534  
989-287-2629 (Mgr cell)

FBO: Marceco Avn 616-754-5534

ATND: M-F 0800 - 1700, Sat 0800-1200  
Major Hol

NAV AIDS: 115.95 (VIO) 031° 24NM to fld.

FUEL: 100LL, Jet A Self Svc

RPR: Major A&P

WX: None

SNW RMVL: Rwy 10/28 only

TRNSP: Rental car 616-754-7195

MEALS: In town, 3.0 mi

RON: In town, 3.0 mi

- Rwy 18/36 may be soft durg spring thaw.
- Rwy 18/36 no snw removal, verify conditions prior to landing.
- Birds & deer on & invof arpt.
- Building access 5-3-2-1.\*