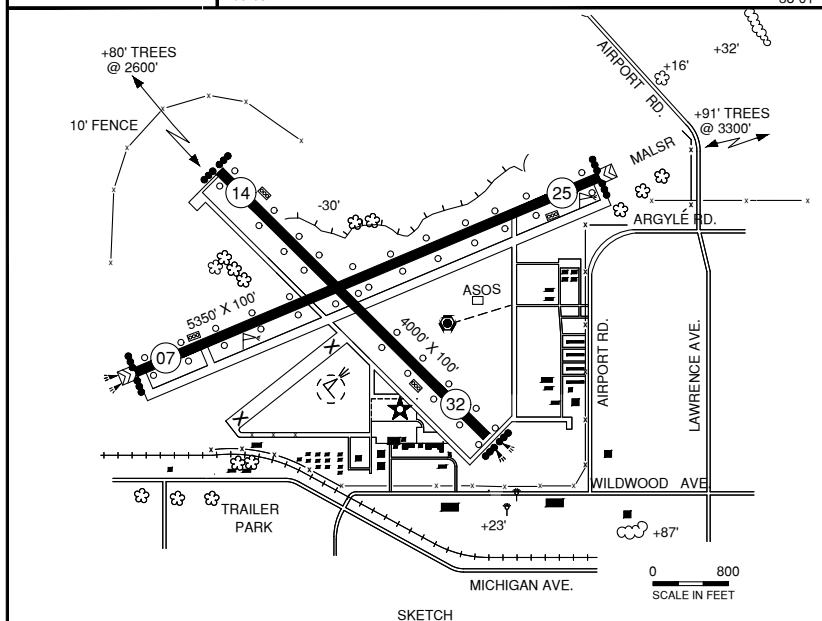
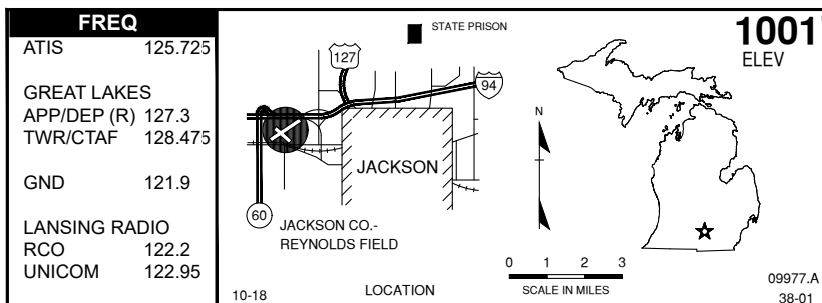


JACKSON COUNTY - REYNOLDS (JXN)



RWY LENGTH BEYOND DISPLACED THR

07/ — * 14/ —
25/ — * 32/ —

COORDINATES

42° 15.63'N
084° 27.73'W

License

General Utility

FM CITY: 2.0 mi W

LG: ROTG BCN. HIRL, MALS R, REIL, PAPI,
TWR OPR DUSK-2100. AFT TWR HRS-
STD PCL CTAF.

MGR: Juan Zapata

PH: 517-788-4225

FBO: Jackson Aero 517-780-0343

Jackson College 517-787-7012

Skyway 517-787-2460

ATND: Apr-Oct 0800-1800 Nov-Mar M-F

0800-1800, S-S 0900-1800, aft hrs on req.

NAV AIDS: IAP, 109.6 (JXN) at fld, ILS.

FUEL: 100LL, JET A*

RPR: Major A&P

WX: ASOS 517-768-7506, 122.725

SNW RMVL: Yes

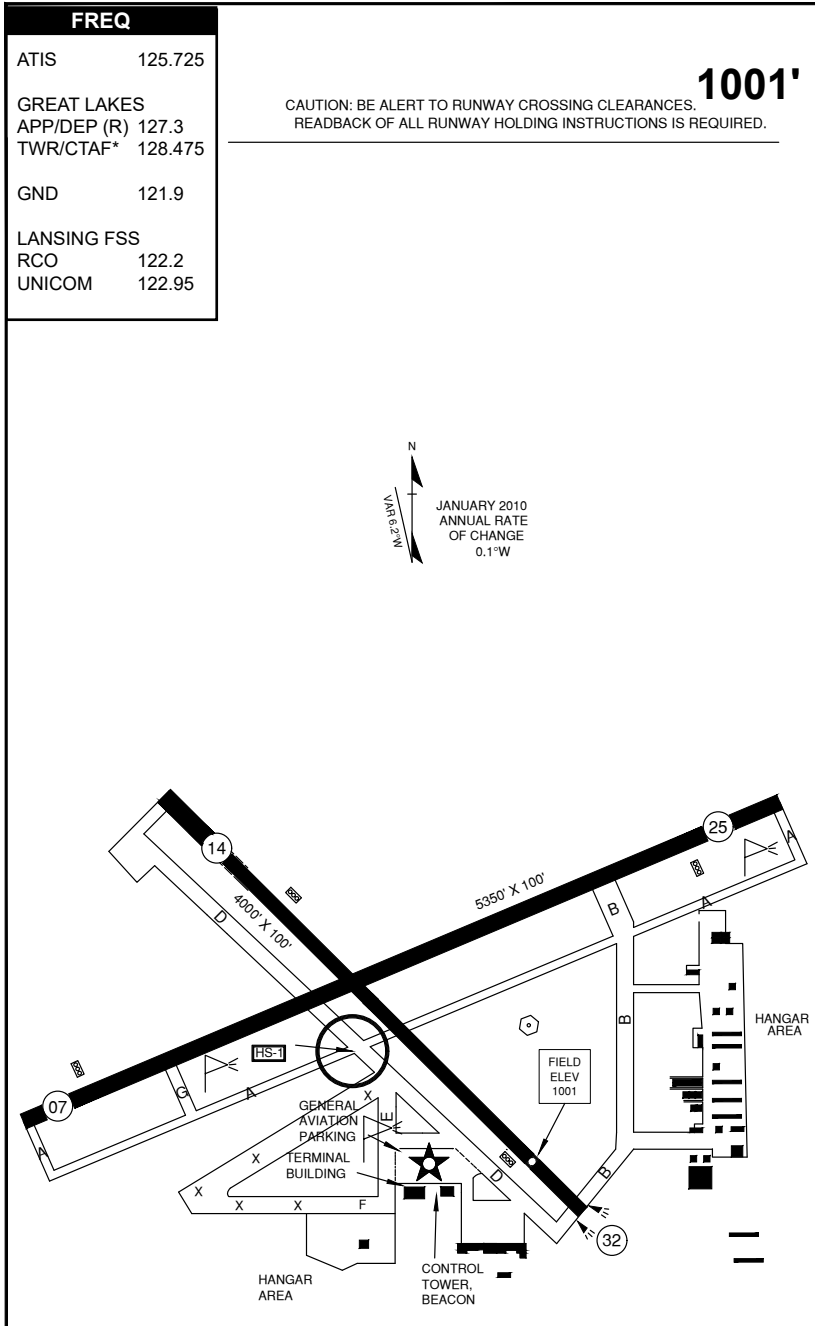
TRNSP: Taxi, Rntl car (at arpt)

MEALS: At arpt

RON: Adj, 1.5 mi

- TWR hr 0700 -2100, FAA Class "D" Airspace. Otr times class "E".
- Low level hel opns prohibited in vcnty of state prison, 4 mi NE.
- Terminal opn 0700 - 1800. Aft hrs 24-hour pilot lounge with restroom facilities. Code: 1284.
- Airfield conditions not monitored aftwr twr hrs.
- Deer & birds on & invof arpt.
- * Self-fueling avbl 100LL & Jet A

JACKSON COUNTY-REYNOLDS TAXIWAY



Runway Incursion Hot Spot
HS1 Taxiway A & D complex intersection in close proximity to two rwys.