
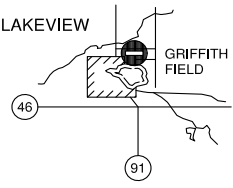
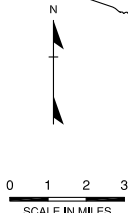

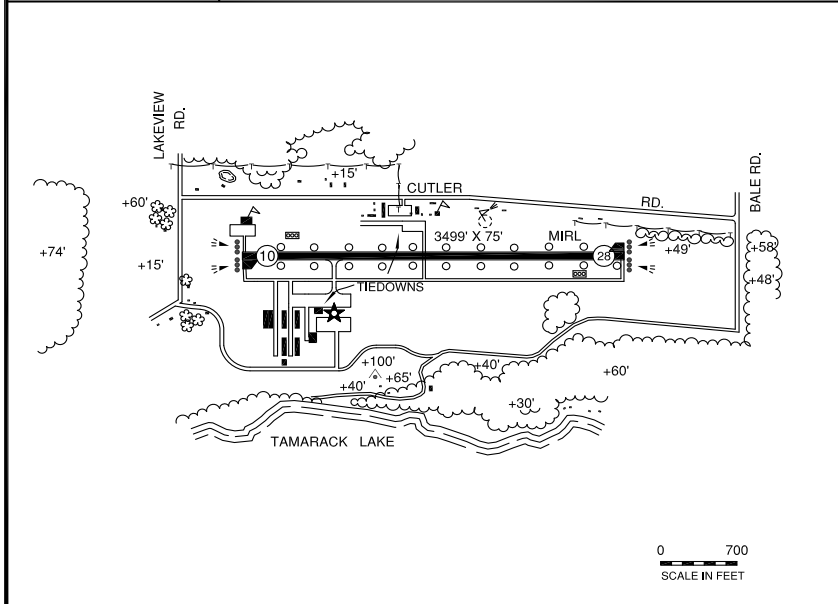


LAKEVIEW - GRIFFITH FIELD (13C)

FREQ						969' ELEV	
CTAF/U	122.8	LAKEVIEW		GRIFFITH FIELD			
							
		12-14		LOCATION		10005.A 59-02	



RWY LENGTH BEYOND DISPLACED THR

10/ —
28/ —

COORDINATES

43° 27.14'N
085° 15.88'W

License Class
General Utility

FM CITY: 1.0 mi NE

LGT: ROTG BCN. MIRL, REIL, PAPI STD
PCL CTAF.

MGR: Michael Matthews
Roy Matthews, Asst (on site)

PH: 989-287-2800
989-352-7306 (Asst/FBO)

FBO: R.M. Aviation 989-352-7306
ATND: 0800-Dusk

NAV AIDS: 117.6 (HIC) 111° 21.0 NM to fld.

FUEL: 100LL

RPR: Major

WX: None

SNW RMVL: Yes

TRNSP: None

MEALS: In town, 1.5 mi South

RON: In town

- Extensive ag opns & heli ops—may use turf N of Rwy 10/28.
- Admin bldg access—depress 5-3-2-1* .
- For svc aft hrs call mgr 989-287-2800.
- Deer on & invof arpt.