
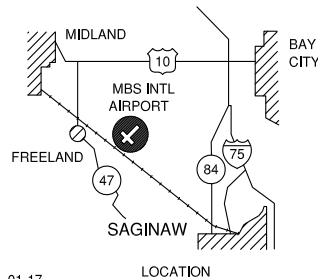
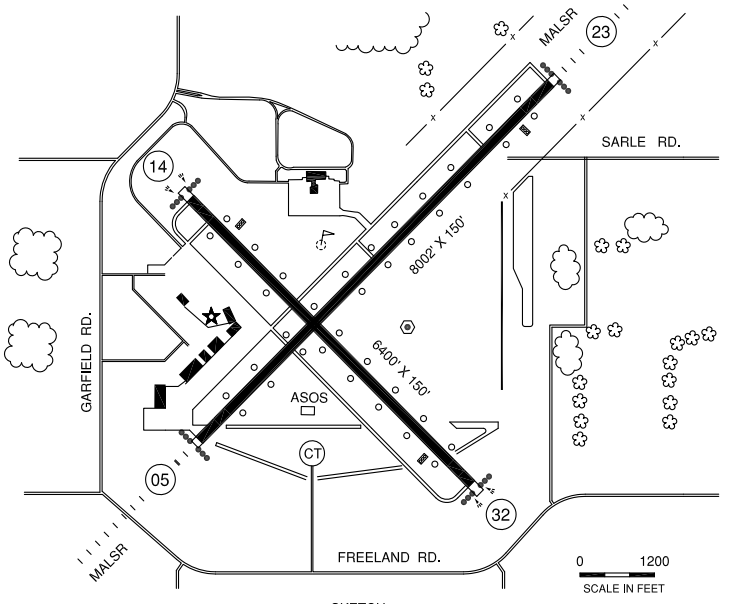


SAGINAW, M B S INTERNATIONAL (MBS)

FREQ		668' ELEV	
ATIS	125.925		
APP/DEP (R)	126.45		
(230°-049°)	120.95		
TWR/CTAF*	120.1		
GND	121.7		
CLNC	121.85		
LANSING FSS	122.2		
RCO	122.4		
UNICOM	122.95		
			10299.A 73-03

S



RWY LENGTH BEYOND DISPLACED THR

05/ — * 14/ —
23/ — * 32/ —

COORDINATES

43° 31.98'N
084° 04.78'W

License
Air Carrier

FM CITY: 9.0 mi NW

LG: ROTG BCN. HIRL, MIRL, VASI, PAPI, REIL. AFT TWR OPN*, HIRL RWY 05/23 & 14/32, REIL, — preset med intsty. Actv MALS Rwy 05, 23 PCL CTAF.

MGR: Jeff Nagel

Christopher Sieklucki, Asst

PH: 989-695-5555

989-695-5558 (Aft hrs)

FBO: AvFlight Saginaw 800-227-7907

ATND: 24 hrs

NAV AIDS: IAP, 112.9 (MBS) at fld, NDB MB 257 KHz 050° 6.1 NM to fld, ILS.

FUEL: 100LL, JET A

RPR: Major A&P

WX: ASOS 989-695-2488, HIWAS 112.9

SNW RMVL: Yes

TRNSP: Rntl car, limo (at arpt)

MEALS: At arpt

RON: In town

- Class "D" Airspace durg *twr opn 0600-2300, otr times Class "E".
- Customs 989-695-2871.
- Birds & deer on & invof arpt.

SAGINAW, MBS INT'L TAXIWAY

FREQ

ATIS	125.925
APP/DEP (R)	
(230°-049°)	126.45
(050°-229°)	120.95
TWR/CTAF*	120.1
GND	121.7
CLNC	121.85
LANSING FSS	
RCO	122.2
	122.4
UNICOM	122.95

CAUTION: BE ALERT TO RUNWAY CROSSING CLEARANCES.
 READBACK OF ALL RUNWAY HOLDING INSTRUCTIONS IS REQUIRED.

668'



JANUARY 2010
 ANNUAL RATE
 OF CHANGE
 0.0°W

