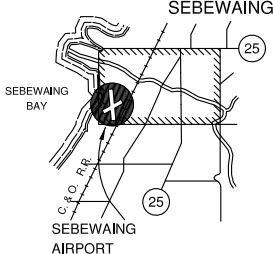

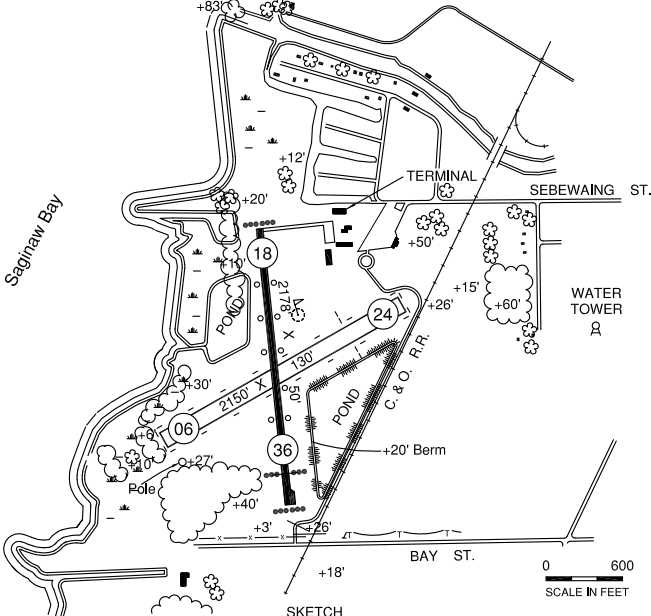


# SEBEWAING TOWNSHIP (98G)

|      |  |   |   |
|------|--|---|---|
| FREQ | CTAF/U 122.8<br>(IREG MONTRD,<br>ESP WEEKDAYS)<br><br>Cleveland CTR<br>127.7 | SEBEWAING<br> SEBEWAING BAY<br>C & O R.R.<br>SEBEWAING AIRPORT<br>LOCATION | <b>584'</b><br>ELEV<br><br><br>0 1 2<br>SCALE IN MILES<br>10335.A<br>32-03 |
|------|--|---|---|

S



SKETCH

**RWY LENGTH BEYOND DISPLACED THR**  
 06/ — \* 18/ —  
 24/ — \* 36/ 1852'

**COORDINATES**  
 43° 43.77'N  
 083° 27.82'W

**License**  
 General Utility

**FM CITY:** 0.3 MI W  
**LGT:** LIRL— key mic 5X CTAF.  
**MGR:** Brent Bowman  
**PH:** 989-553-1519 (Cell)  
 989-704-3406 (Lobby)  
**FBO:** None  
**ATND:** Ireg

**NAV AIDS:** 112.9 (MBS) 071° 29 NM to fld.  
**FUEL:** 100LL\*  
**RPR:** Major A&P by prior arngmt  
 989-553-1519  
**WX:** None  
**SNW RMVL:** Rwy 18/36 only  
**TRNSP:** Bicycles at arpt  
**MEALS:** In town 1.0 mi  
**RON:** Adj

- \*For fuel call 989-553-1519 self svr.
- Admin bldg access—depress 5,3,2,1
- Camping/cooking permitted.
- Deer and birds on & invof arpt.
- Marina one block; fly in & fish, camp.
- Rwy 6/24 may be wet or unusable during spring thaw.