GREAT LAKES BOTTOMLAND PRESERVES AS ESTABLISHED AND REGULATED UNDER PART 761, ABORIGINAL RECORDS AND ANTIQUITIES, OF THE NATURAL RESOURCES AND ENVIRONMENTAL PROTECTION ACT OF 1994, PA 451, AS AMMENDED.

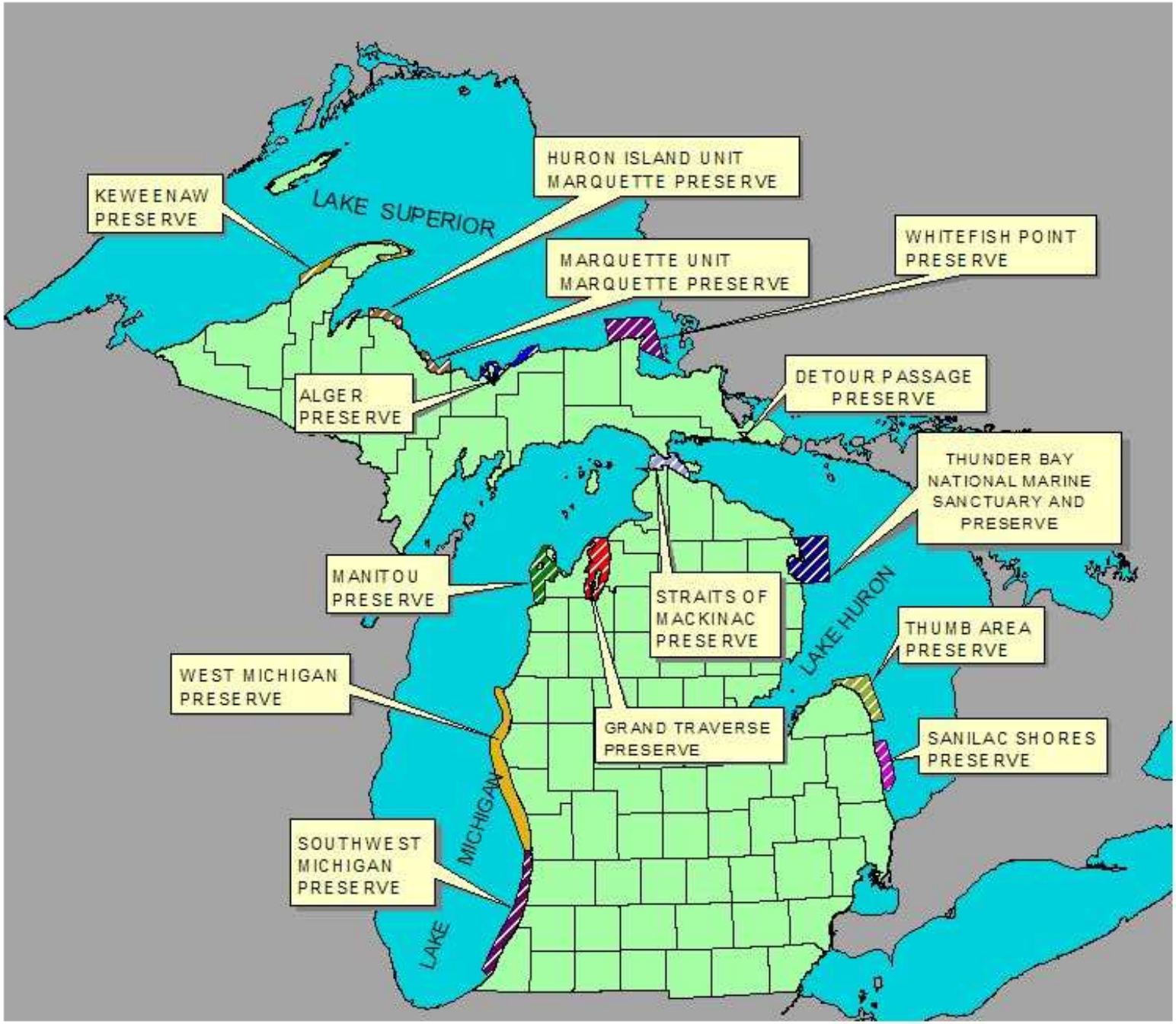

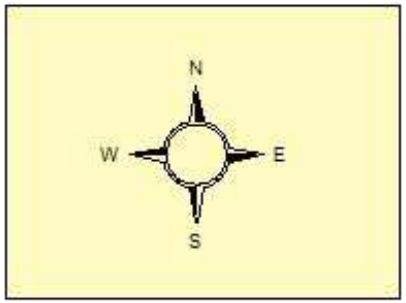

SCALE 100 0 100 200 300 Miles

Department of Environmental Quality

DEQ

Water Resources Division

Drawing Created by: Chris Antieau, DEQ-WRD

Drawing Created on: March 15, 2013

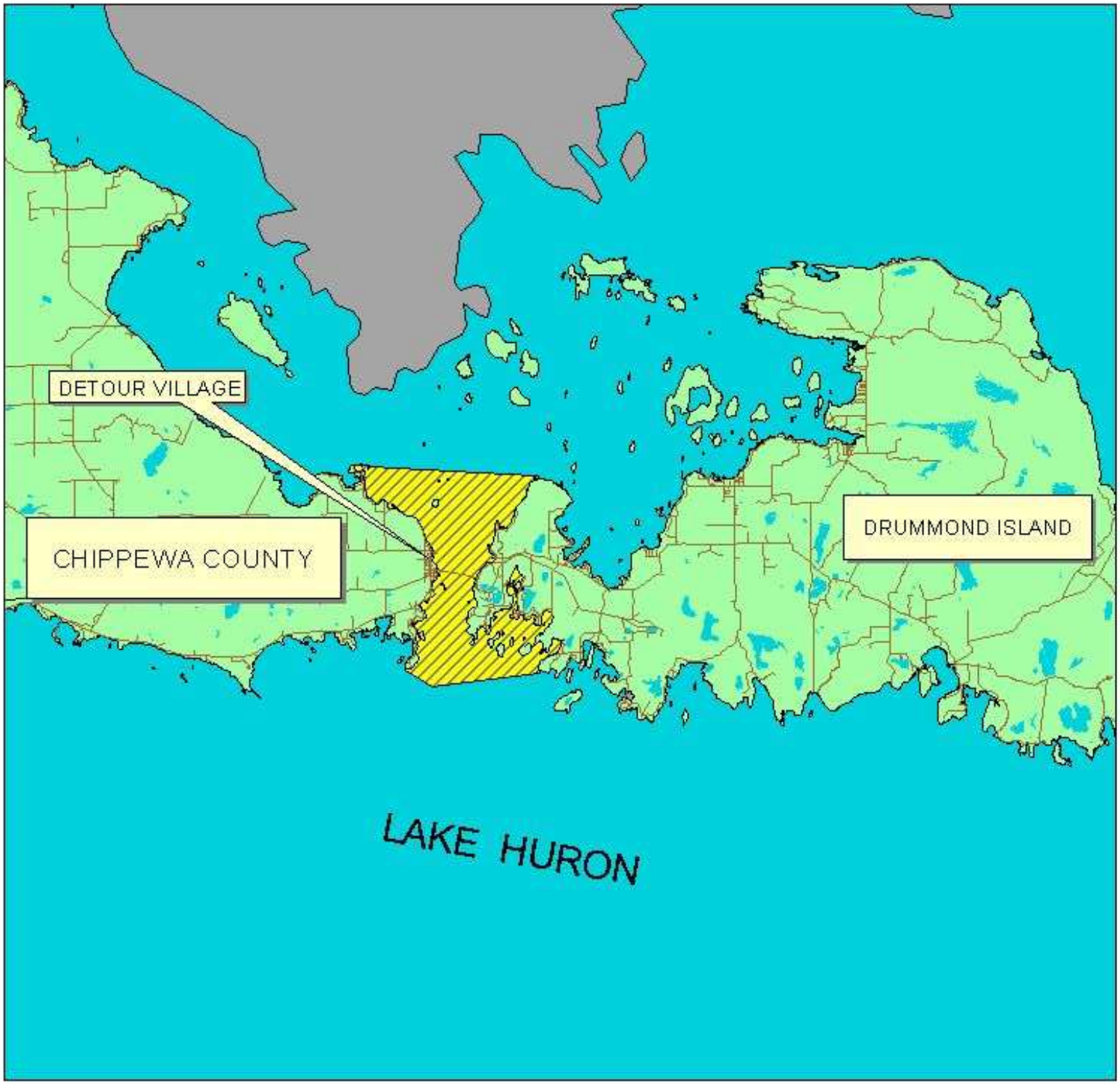

DETOUR PASSAGE BOTTOMLAND PRESERVE

KEY

PRESERVE BOUNDARY

LOCATION OF PRESERVE

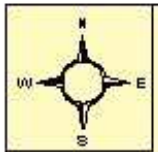

MAP SCALE

1 0 1 2 3 Miles

Department of Environmental Quality

DEQ

Land and Water Management Division

Drawing Created By: Chris Anteau

Drawing Created on: July 31, 2006

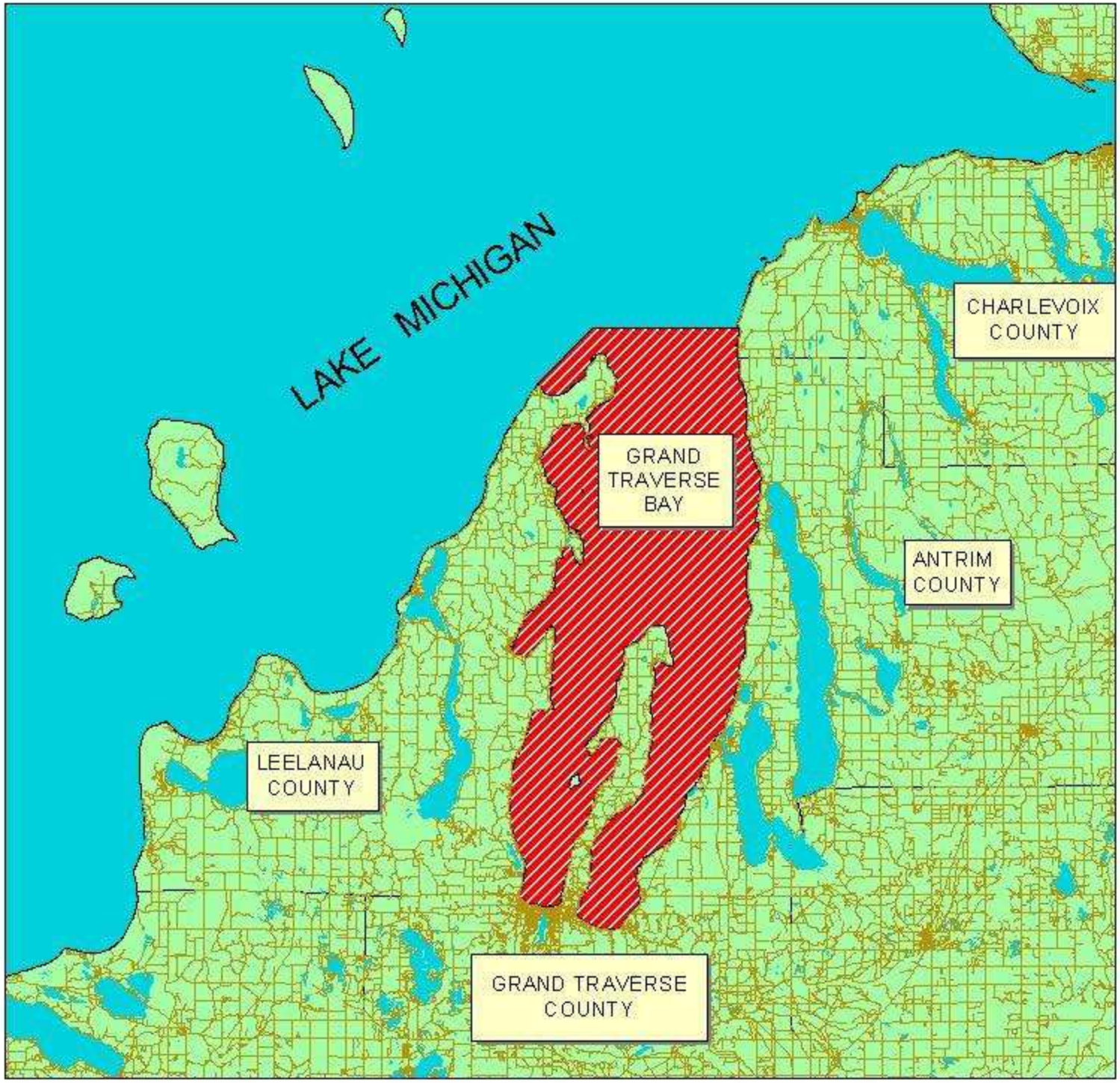

GRAND TRAVERSE BAY BOTTOMLAND PRESERVE

KEY

PRESERVE BOUNDARY

LOCATION OF PRESERVE

MAP SCALE

2 0 2 4 6 8 Miles

Department of Environmental Quality

DEQ

Land and Water Management Division

Drawing Created By: Chris Anteau

Drawing Created on: July 31, 2006

KEWEENAW BOTTOMLAND PRESERVE

KEY

PRESERVE BOUNDARY

LOCATION OF PRESERVE

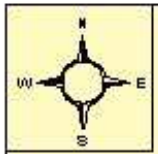

MAP SCALE

4 0 4 8 Miles

Department of Environmental Quality

DEQ

Land and Water Management Division

Drawing Created By: Chris Anteau

Drawing Created on: July 31, 2006

MANITOU BOTTOMLAND PRESERVE

KEY

PRESERVE BOUNDARY

LOCATION OF PRESERVE

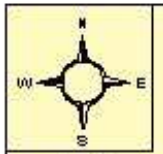

MAP SCALE

2 0 2 4 6 8 Miles

Department of Environmental Quality

DEQ

Land and Water Management Division

Drawing Created By: Chris Anteau

Drawing Created on: July 31, 2006

MARQUETTE BOTTOMLAND PRESERVE

KEY

PRESERVE BOUNDARY

LOCATION OF PRESERVE

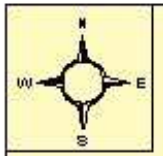

MAP SCALE

5 0 5 10 Miles

Department of Environmental Quality

DEQ

Land and Water Management Division

Drawing Created By: Chris Anteau

Drawing Created on: July 31, 2006

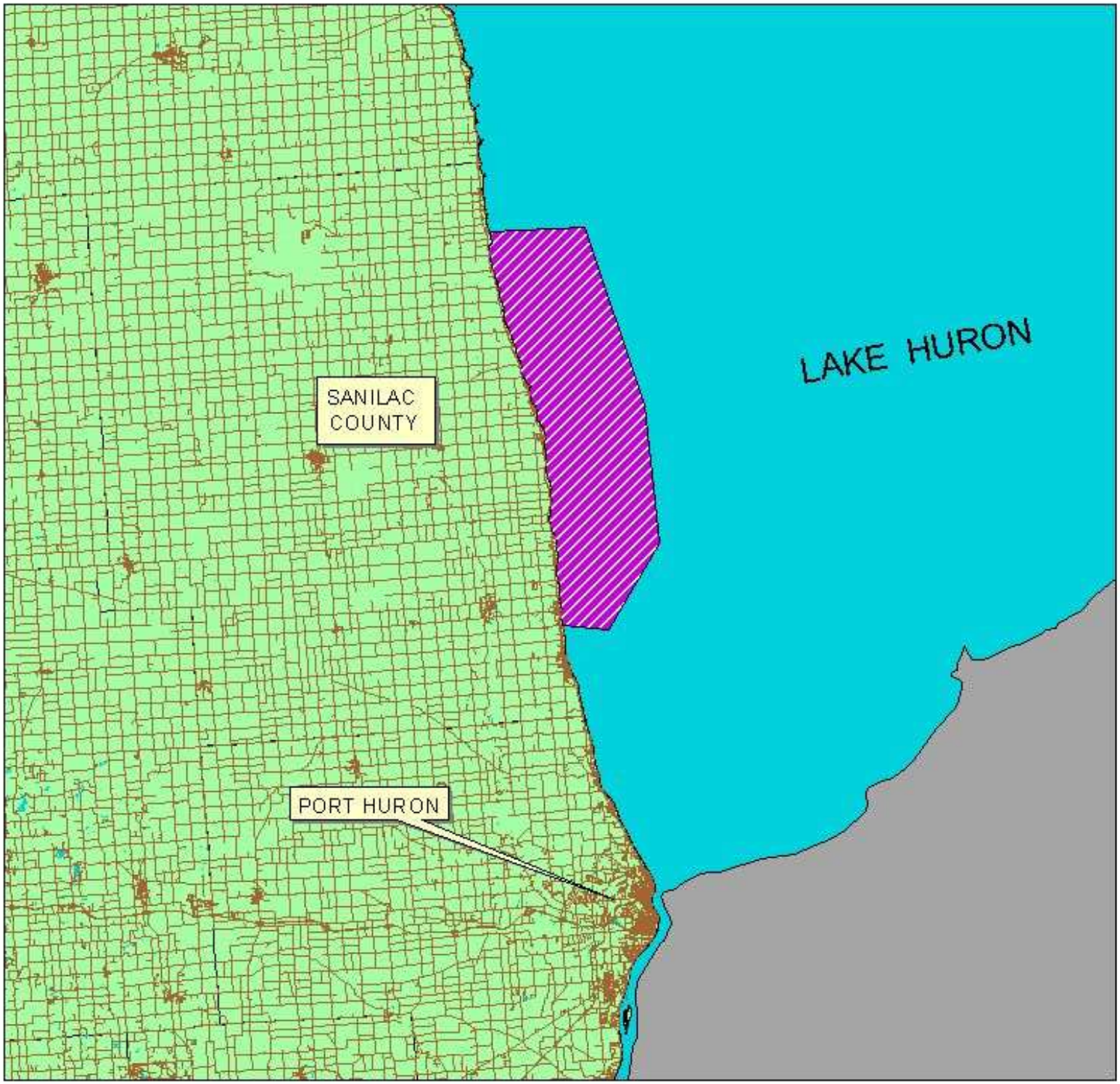

SANILAC SHORES BOTTOMLAND PRESERVE

KEY

PRESERVE BOUNDARY

LOCATION OF PRESERVE

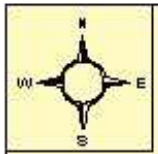

MAP SCALE

4 0 4 8 Miles

Department of Environmental Quality

DEQ

Land and Water Management Division

Drawing Created By: Chris Anteau

Drawing Created on: July 31, 2006

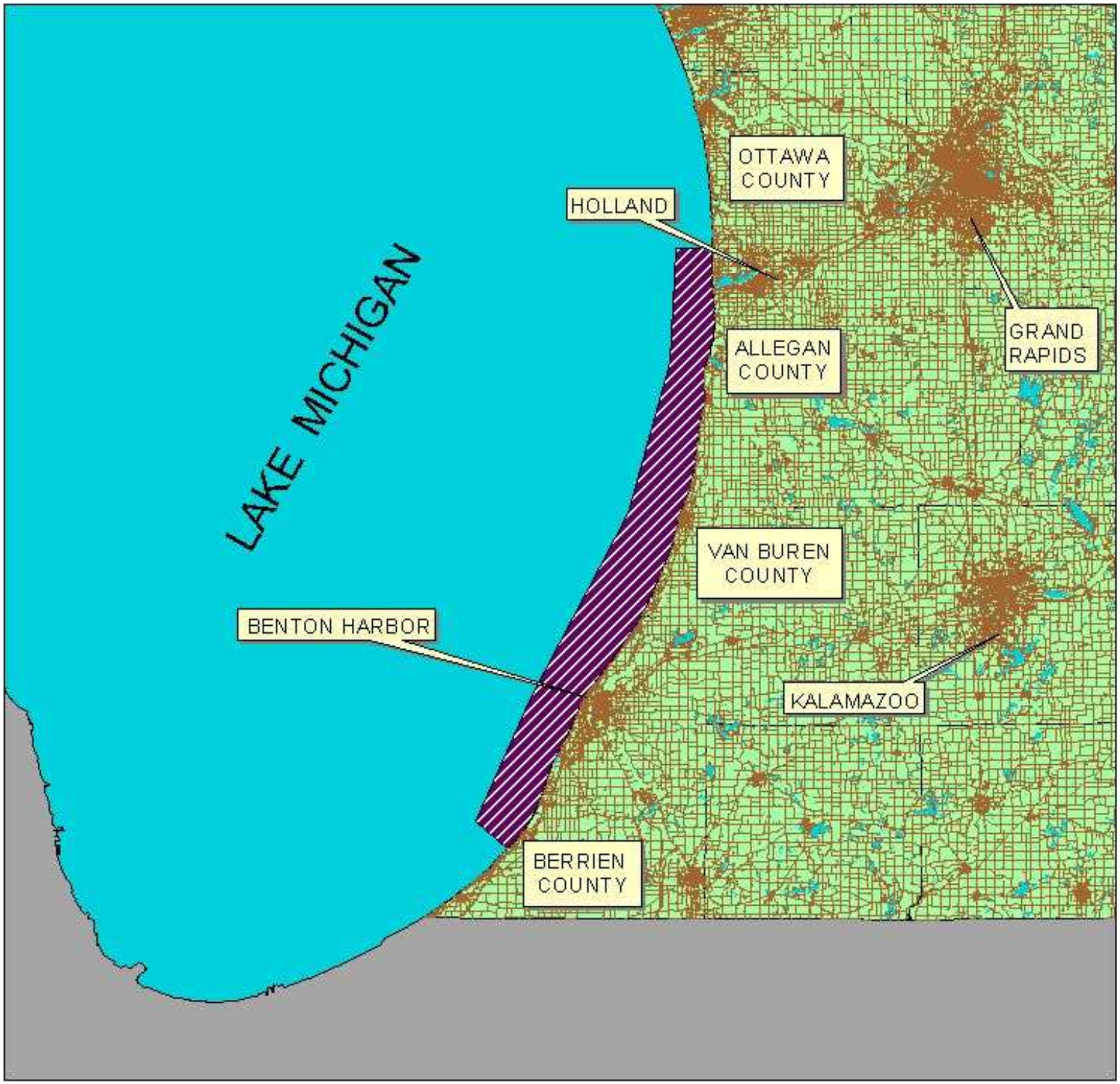

SOUTHWEST MICHIGAN BOTTOMLAND PRESERVE

KEY

PRESERVE BOUNDARY

LOCATION OF PRESERVE

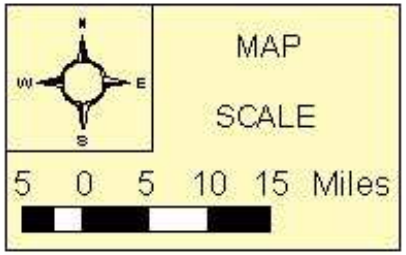

Department of Environmental Quality

DEQ

Land and Water Management Division

Drawing Created By: Chris Anteau

Drawing Created on: July 31, 2006

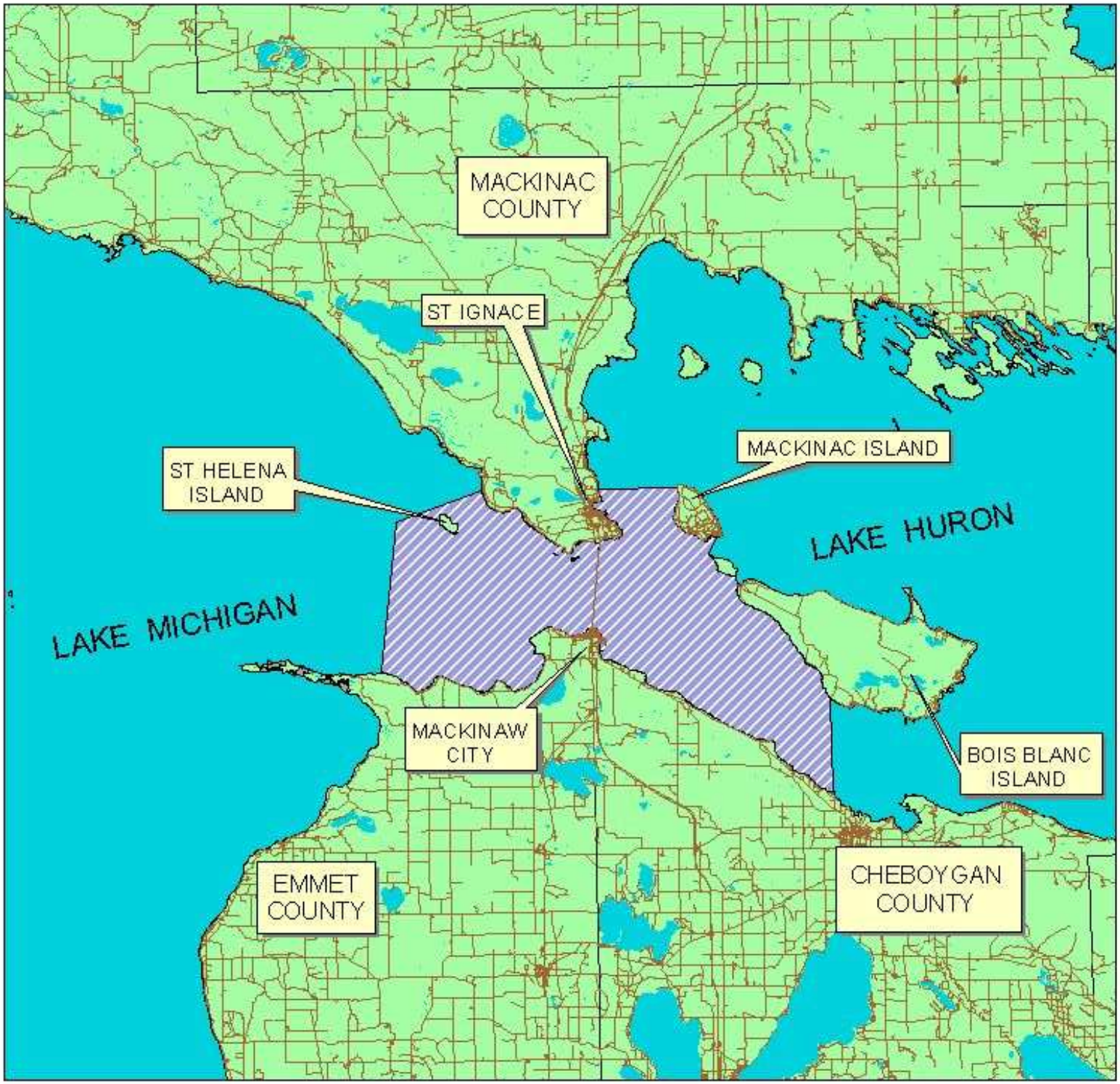

STRAITS OF MACKINAC BOTTOMLAND PRESERVE

KEY

PRESERVE BOUNDARY

LOCATION OF PRESERVE

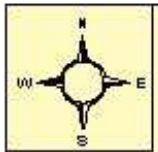

MAP SCALE

2 0 2 4 6 Miles

Department of Environmental Quality

DEQ

Land and Water Management Division

Drawing Created By: Chris Anteau

Drawing Created on: July 31, 2006

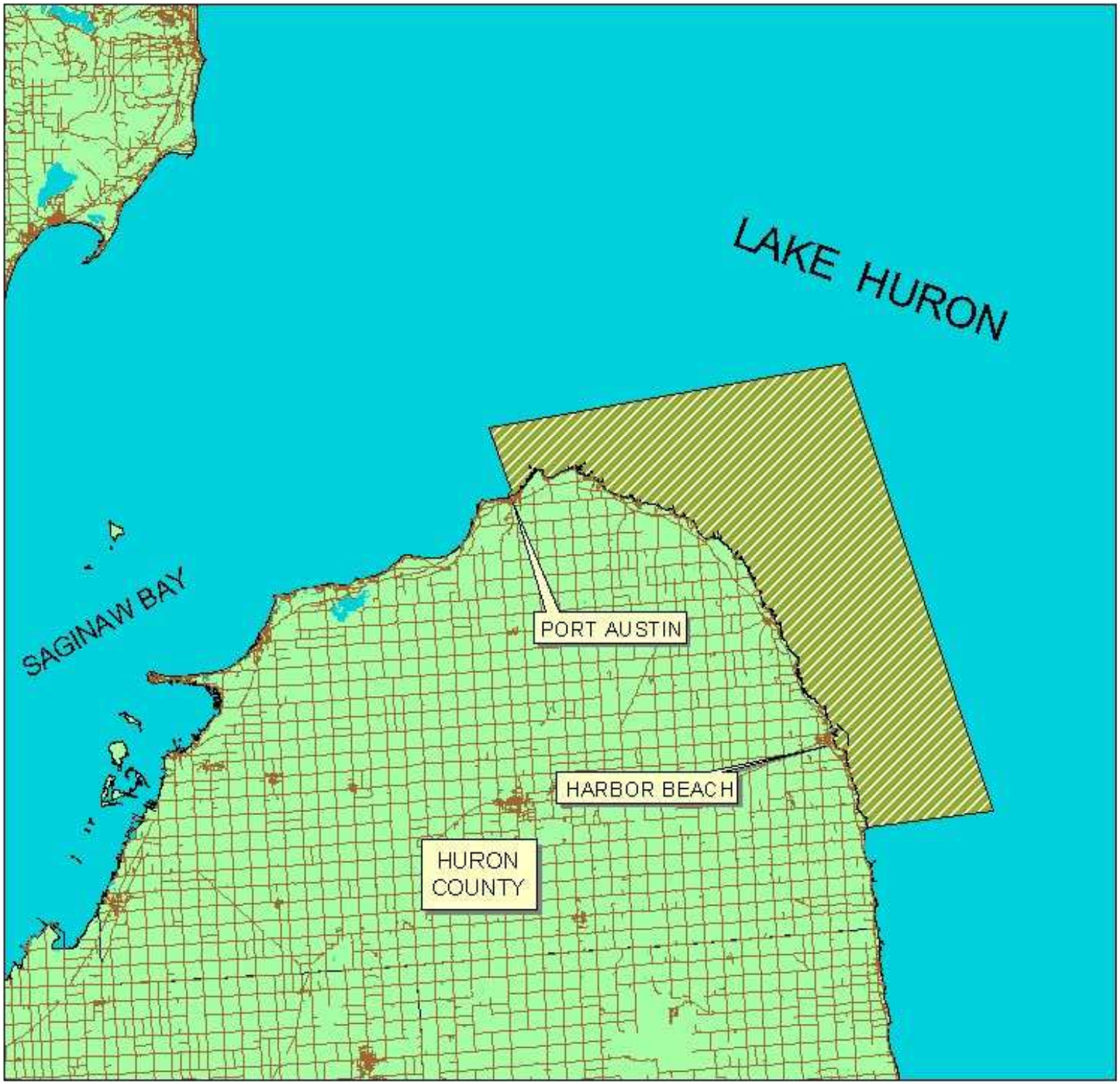

THUMB AREA BOTTOMLAND PRESERVE

KEY

PRESERVE BOUNDARY

LOCATION OF PRESERVE

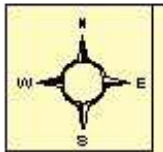

MAP SCALE

2 0 2 4 6 Miles

Department of Environmental Quality

DEQ

Land and Water Management Division

Drawing Created By: Chris Anteau

Drawing Created on: July 31, 2006

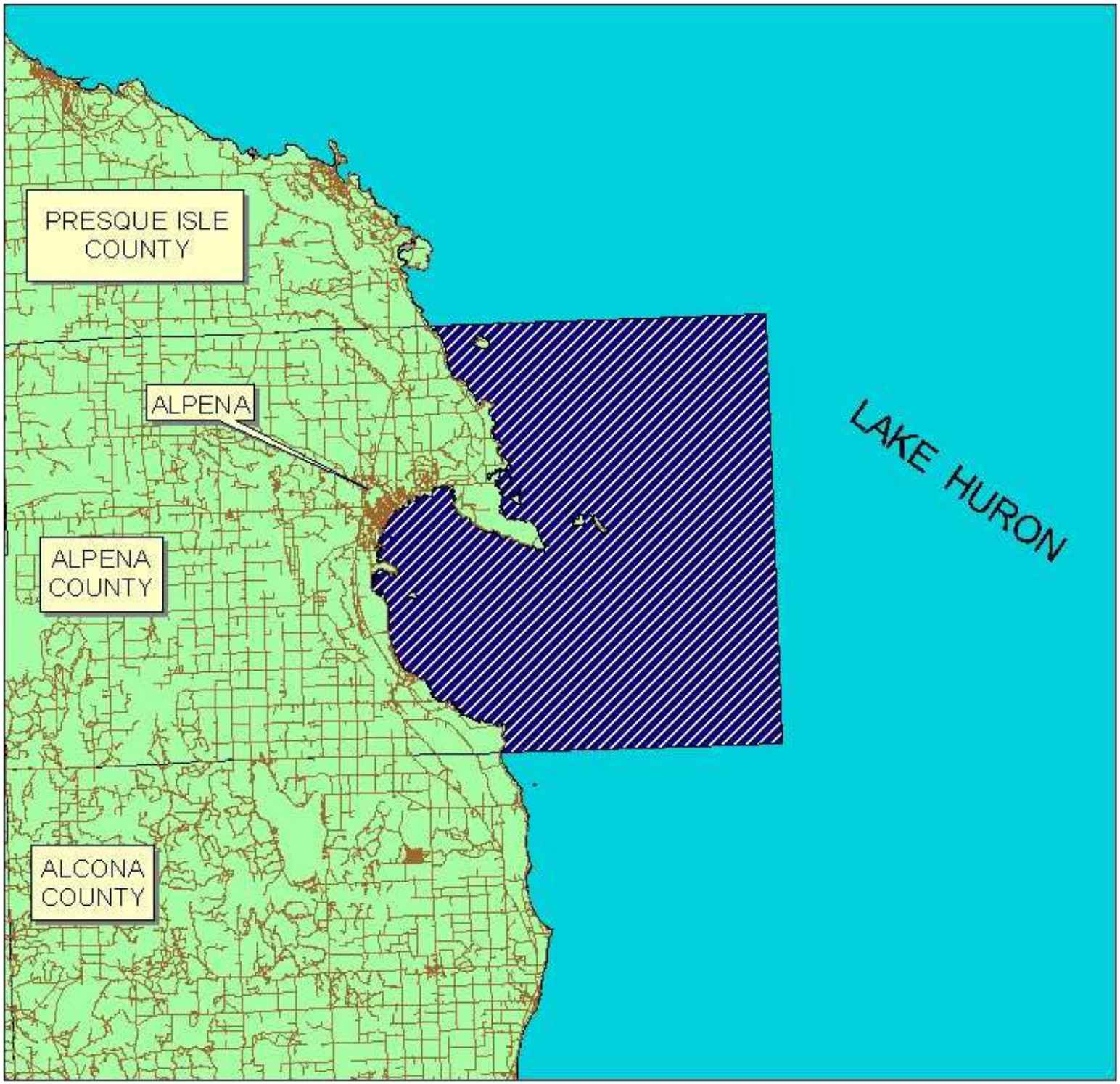

THUNDER BAY NATIONAL MARINE SANCTUARY AND BOTTOMLAND PRESERVE

KEY

PRESERVE BOUNDARY

LOCATION OF PRESERVE

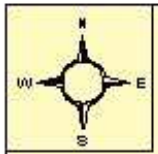

MAP SCALE

2 0 2 4 6 8 Miles

Department of Environmental Quality

DEQ

Land and Water Management Division

Drawing Created By: Chris Anteau

Drawing Created on: July 31, 2006

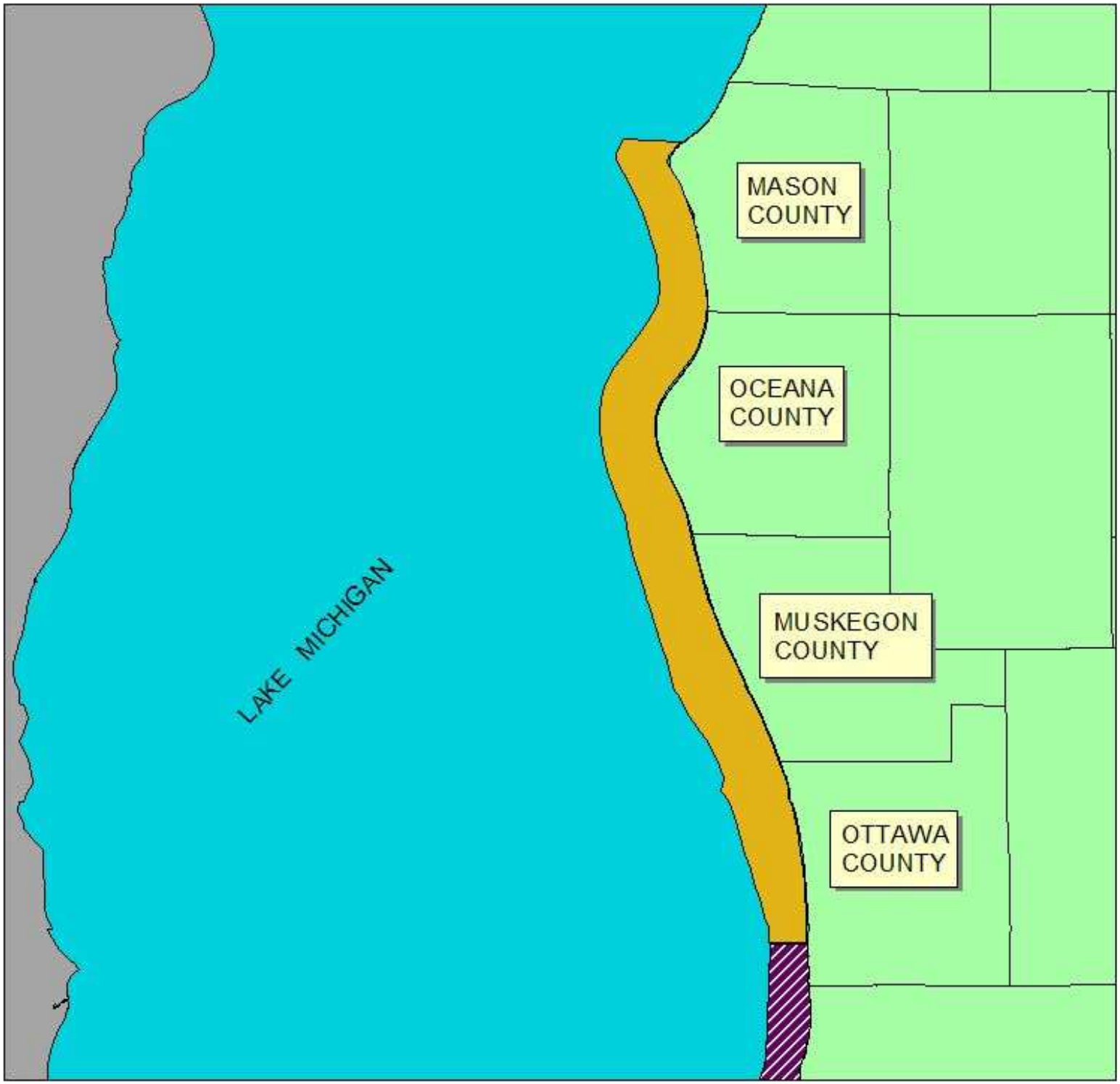

WEST MICHIGAN BOTTOMLAND PRESERVE

KEY

PRESERVE BOUNDARY

LOCATION OF PRESERVE

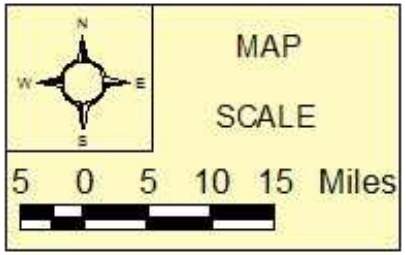

Department of Environmental Quality

DEQ

Water Resources Division

Drawing Created By: Chris Anteau, DEQ-WRD

Drawing Created on: March 15, 2013

WHITEFISH POINT BOTTOMLAND PRESERVE

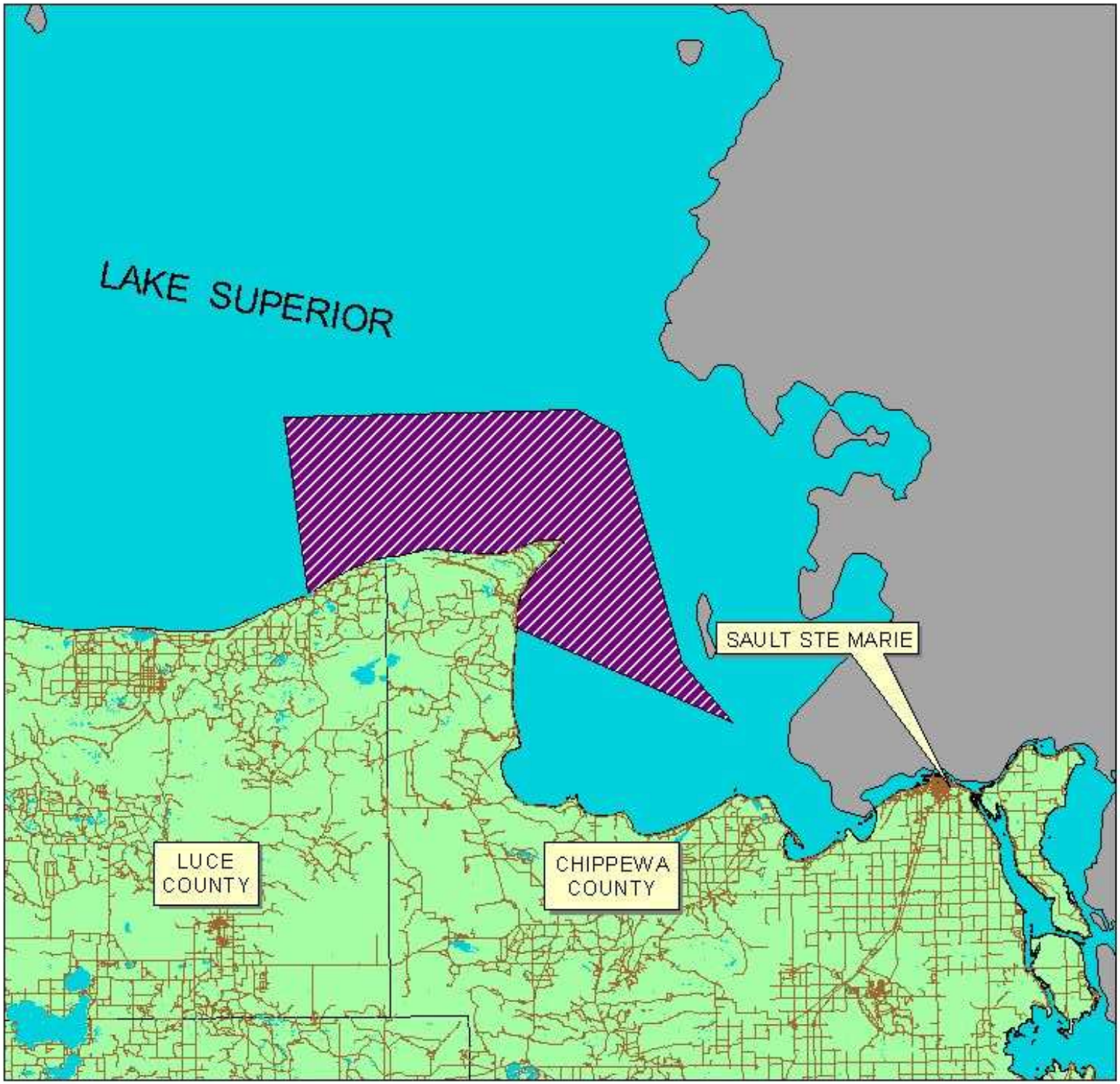

KEY

PRESERVE BOUNDARY

LOCATION OF PRESERVE

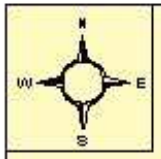

MAP SCALE

4 0 4 8 Miles

Department of Environmental Quality

DEQ

Land and Water Management Division

Drawing Created By: Chris Anteau

Drawing Created on: July 31, 2006

ALGER BOTTOMLAND PRESERVE

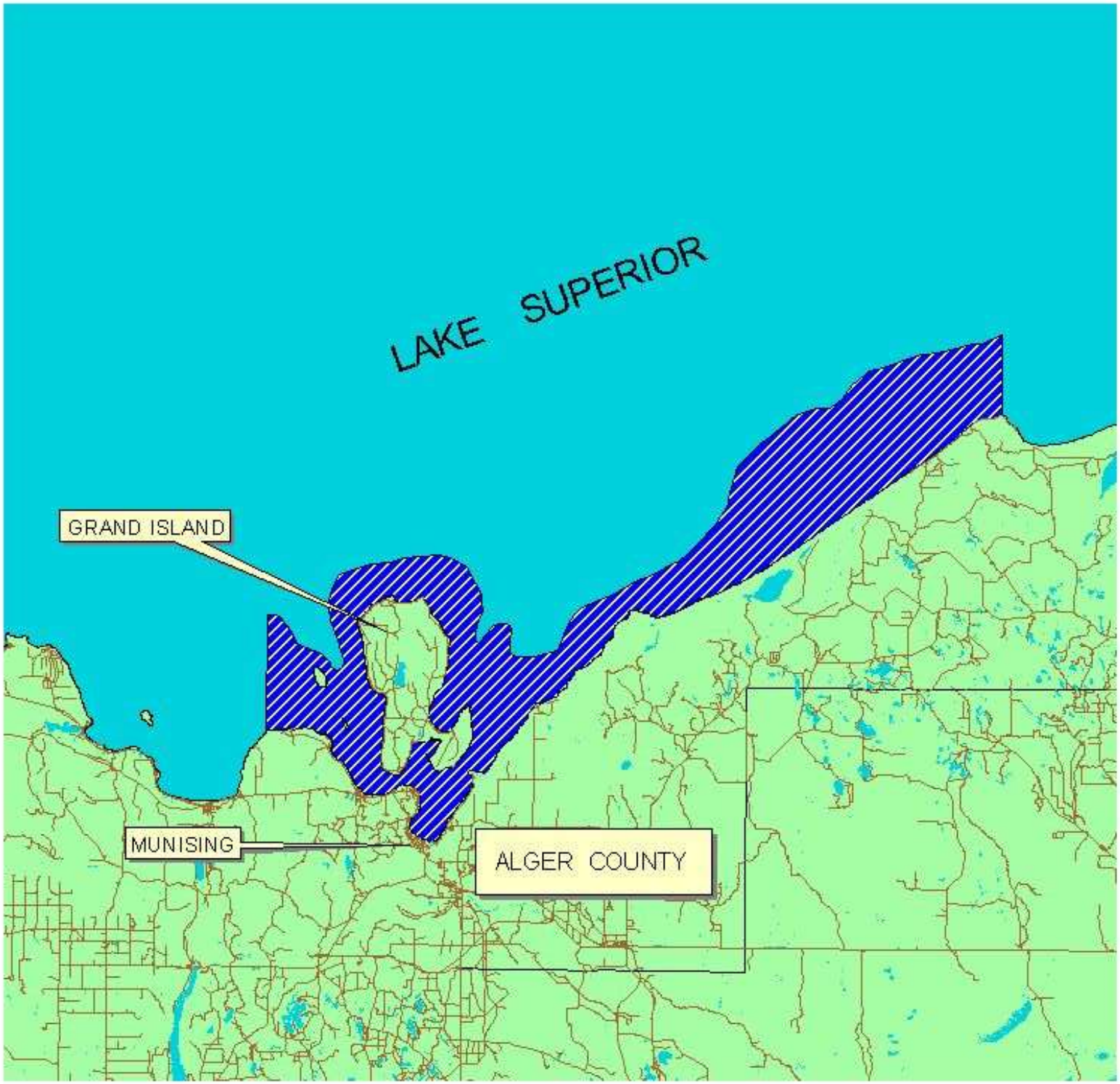

KEY

PRESERVE BOUNDARY

LOCATION OF PRESERVE

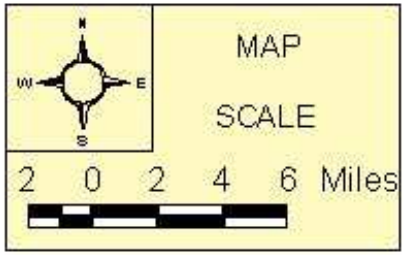

Department of Environmental Quality

DEQ

Land and Water Management Division

Drawing Created By: Chris Anteau

Drawing Created on: July 31, 2006