
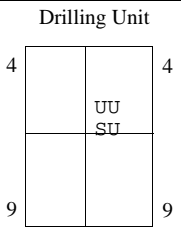


MICHIGAN DEPARTMENT OF ENVIRONMENTAL QUALITY  
 OFFICE OF OIL, GAS, AND MINERALS  
 PERMIT APPLICATIONS  
 10/24/2016 Thru 10/28/2016  


APPLICATION NUMBER    DATE RECEIVED    PERMITTEE NUMBER    PERMITTEE NAME Page 1

A160062    10/25/2016    80    BAILER AND DESHAW  
 PO BOX 366  
 KAWKAWLIN, MI 48631

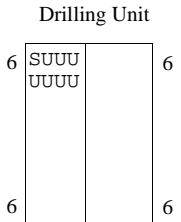


PREV PERMIT: 4392  
 WELL NAME: PEAVEY FINGER 3    SURF OWNER: ELEANOR HESSLING  
 WELL TYPE: OIL WELL    PROPOSED DEPTH: 3900 FT  
 PERMIT TYPE: DEEPENING    TARGET FORMATION: RICHFIELD  
 H2S PRESENT? No    DEEPEST FORMATION: RICHFIELD

LOCATION:    QT QT QT    SEC    T    R    TOWNSHIP    COUNTY    FEET FROM SECTION LINE    FEET FROM DRLG UNIT LINE  
 SL    SWSWSE    4    20N    4E    CLAYTON    ARENAC    460 S 330 W

DESC: S.O. 8-5-53 CLAYTON DETROIT RIVER POOL. FRACTIONAL SECTION. HEARING PETITION FILED FOR SPACING EXCEPTION AND 2ND WELL ON UNIT

A160063    10/26/2016    5122    CENTURY OIL COMPANY INC  
 19305 30TH AVE  
 MARION, MI 49665



PREV PERMIT: 61174  
 WELL NAME: WEBER 1-6A    SURF OWNER: JOSEPH AND DONNA WEBER  
 WELL TYPE: OIL WELL    PROPOSED DEPTH: 7500 FT  
 PERMIT TYPE: DEEPENING    TARGET FORMATION:  
 H2S PRESENT? No    DEEPEST FORMATION: BLACK RIVER

LOCATION:    QT QT QT    SEC    T    R    TOWNSHIP    COUNTY    FEET FROM SECTION LINE    FEET FROM DRLG UNIT LINE  
 SL    NWNWNW    6    25N    11W    MAYFIELD    GRAND TRAVERSE    367 N 469 W    367 N 469 W

DESC: TARGET UNKNOWN



MICHIGAN DEPARTMENT OF ENVIRONMENTAL QUALITY  
OFFICE OF OIL, GAS, AND MINERALS  
UPDATED PERMITS

10/24/2016 Thru 10/28/2016

PERMIT NUMBER: 52859  
OWNER NUMBER: 5512  
OWNER NAME: MERIT ENERGY CO  
13727 NOEL RD, STE 1200  
DALLAS, TX 75240

API WELLNO: 21-079-52859-00-00  
WELL NAME: SIMPSON 1-22 HD1

PLUG INST. ISSUE DATE: 10/24/2016

LOCATION:	QT	QT	QT	SEC	T	R	TOWNSHIP	COUNTY	FEET FROM SECTION LINE	FEET FROM DRLG UNIT LINE
SL	NWN	WSW		22	28N	6W	COLD SPRINGS	KALKASKA	2190 S 400 W	
BHL	SW	NE	SE	21	28N	6W	COLD SPRINGS	KALKASKA	1848 S 854 E	526 S 475 W

COMMENTS: REVISED App. to P&A for change in plug depths and increase in cement volumes, expires 3/31/17. KK1

53656 5512 MERIT ENERGY CO  
13727 NOEL RD, STE 1200  
DALLAS, TX 75240

API WELLNO: 21-079-53656-00-00  
WELL NAME: SIMPSON 4-22 HD

PLUG INST. ISSUE DATE: 10/24/2016

LOCATION:	QT	QT	QT	SEC	T	R	TOWNSHIP	COUNTY	FEET FROM SECTION LINE	FEET FROM DRLG UNIT LINE
SL	NES	WSW		22	28N	6W	COLD SPRINGS	KALKASKA	1221 S 1020 W	
BHL	NWN	NEN	NW	27	28N	6W	COLD SPRINGS	KALKASKA	454 N 2017 W	880 S 664 W

COMMENTS: REVISED App. to P&A for change in plug depths and increase in cement volumes, expires 3/31/17. KK1

60964 5320 SAVOY ENERGY LP  
920 HASTINGS STREET, SUITE A  
PO BOX 1560  
TRAVERSE CITY, MI 49685-1560

API WELLNO: 21-079-60778-01-00  
WELL NAME: FAWCETT 6-24A HD1

PLUG INST. ISSUE DATE: 10/18/2016

LOCATION:	QT	QT	QT	SEC	T	R	TOWNSHIP	COUNTY	FEET FROM SECTION LINE	FEET FROM DRLG UNIT LINE
SL	NEN	NEN	NW	24	28N	6W	COLD SPRINGS	KALKASKA	460 N 2337 W	
BHL	NW	SE	SE	13	28N	6W	COLD SPRINGS	KALKASKA	961 S 886 E	382 N 886 E

COMMENTS: App. to P&A expires 10/18/17. KK1

RECORD OF WELL PLUGGING:

51645 4644 DYNAMIC DEVELOPMENT INC  
314 E PARKDALE AVE  
PO BOX 336  
MANISTEE, MI 49660-0336

API WELLNO: 21-101-33535-01-00  
WELL NAME: NYSTROM C1-14

PLUGGING DATE: 08/16/2016

LOCATION:	QT	QT	QT	SEC	T	R	TOWNSHIP	COUNTY	FEET FROM SECTION LINE	FEET FROM DRLG UNIT LINE
SL	NEN	WSW		14	23N	15W	BEAR LAKE	MANISTEE	460 N 1301 W	460 N 1301 W

MICHIGAN DEPARTMENT OF ENVIRONMENTAL QUALITY  
 OFFICE OF OIL, GAS, AND MINERALS  
 UPDATED PERMITS

10/24/2016 Thru 10/28/2016

PERMIT NUMBER OWNER NUMBER OWNER NAME Page 3

60988 6549 CRANDELL OIL AND GAS LLC  
 800 ISLAND HIGHWAY  
 CHARLOTTE, MI 48813

API WELLNO: 21-045-35960-01-00  
 WELL NAME: GRUBER 1-6A  
 PLUGGING DATE: 10/14/2016

LOCATION:	QT	QT	QT	SEC	T	R	TOWNSHIP	COUNTY	FEET FROM SECTION LINE	FEET FROM DRLG UNIT LINE
SL	SENWNE			6	1N	3W	HAMLIN	EATON	1109 N 1637 E	
BHL	SENWNE			6	1N	3W	HAMLIN	EATON	1321 N 1892 E	170 S 751 W

APPLICATIONS TO CHANGE WELL STATUS:

40594 4776 ANTRIM DEVELOPMENT CORP  
 PO BOX 1148  
 TRAVERSE CITY, MI 49685-1148

API WELLNO: 21-137-40594-00-00  
 WELL NAME: STATE OTSEGO LAKE 1-30  
 APPROVAL DATE: 10/18/2016

LOCATION:	QT	QT	QT	SEC	T	R	TOWNSHIP	COUNTY	FEET FROM SECTION LINE	FEET FROM DRLG UNIT LINE
SL	NWSWSE			30	29N	3W	OTSEGO LAKE	OTSEGO	988 S 330 W	330 N 330 W

PROPOSED REWORK: Temporarily Abandoned

Well Status Changed from SI to TA. Expires 10/18/17. User ID: KK1

40705 4776 ANTRIM DEVELOPMENT CORP  
 PO BOX 1148  
 TRAVERSE CITY, MI 49685-1148

API WELLNO: 21-137-40705-00-00  
 WELL NAME: STATE OTSEGO LAKE-B 3-30  
 APPROVAL DATE: 10/18/2016

LOCATION:	QT	QT	QT	SEC	T	R	TOWNSHIP	COUNTY	FEET FROM SECTION LINE	FEET FROM DRLG UNIT LINE
SL	NWSWNE			30	29N	3W	OTSEGO LAKE	OTSEGO	993 S 330 W	330 N 330 W

PROPOSED REWORK: Temporarily Abandoned

Well Status Changed from SI to TA. Expires 10/18/17. User ID: KK1

40725 4776 ANTRIM DEVELOPMENT CORP  
 PO BOX 1148  
 TRAVERSE CITY, MI 49685-1148

API WELLNO: 21-137-40725-00-00  
 WELL NAME: STATE OTSEGO LAKE C2-30  
 APPROVAL DATE: 10/18/2016

LOCATION:	QT	QT	QT	SEC	T	R	TOWNSHIP	COUNTY	FEET FROM SECTION LINE	FEET FROM DRLG UNIT LINE
SL	NWNESW			30	29N	3W	OTSEGO LAKE	OTSEGO	330 N 975 E	330 N 330 W

PROPOSED REWORK: Temporarily Abandoned

Well Status Changed from SI to TA. Expires 10/18/17. User ID: KK1

MICHIGAN DEPARTMENT OF ENVIRONMENTAL QUALITY  
OFFICE OF OIL, GAS, AND MINERALS  
UPDATED PERMITS

10/24/2016 Thru 10/28/2016

PERMIT NUMBER      OWNER NUMBER      OWNER NAME Page 4

40726      4776      ANTRIM DEVELOPMENT CORP  
PO BOX 1148  
TRAVERSE CITY, MI 49685-1148

API WELLNO: 21-137-40726-00-00  
WELL NAME: STATE OTSEGO LAKE D2-30  
APPROVAL DATE: 10/18/2016

LOCATION:	QT	QT	QT	SEC	T	R	TOWNSHIP	COUNTY	FEET FROM SECTION LINE	FEET FROM DRLG UNIT LINE
SL	NW	SE	SW	30	29N	3W	OTSEGO LAKE	OTSEGO	982 S 971 E	330 N 330 W

PROPOSED REWORK: Temporarily Abandoned

Well Status Changed from SI to TA. Expires 10/18/17. User ID: KK1

40734      4776      ANTRIM DEVELOPMENT CORP  
PO BOX 1148  
TRAVERSE CITY, MI 49685-1148

API WELLNO: 21-137-40734-00-00  
WELL NAME: STATE OTSEGO LAKE B1-31  
APPROVAL DATE: 10/18/2016

LOCATION:	QT	QT	QT	SEC	T	R	TOWNSHIP	COUNTY	FEET FROM SECTION LINE	FEET FROM DRLG UNIT LINE
SL	NW	SW	NW	31	29N	3W	OTSEGO LAKE	OTSEGO	992 S 330 W	330 N 330 W

PROPOSED REWORK: Temporarily Abandoned

Well Status Changed from SI to TA. Expires 10/18/17. User ID: KK1

41536      4777      O I L ENERGY CORP  
954 BUSINESS PARK DR STE 5  
TRAVERSE CITY, MI 49686

API WELLNO: 21-137-41536-00-00  
WELL NAME: KALMAN C1-17  
APPROVAL DATE: 10/19/2016

LOCATION:	QT	QT	QT	SEC	T	R	TOWNSHIP	COUNTY	FEET FROM SECTION LINE	FEET FROM DRLG UNIT LINE
SL	SW	NW	SW	17	30N	1W	CHARLTON	OTSEGO	657 N 480 W	653 S 480 W

PROPOSED REWORK: Temporarily Abandoned

Well Status Changed from TA to TA. Expires 3/31/17. User ID: KK1

41537      4777      O I L ENERGY CORP  
954 BUSINESS PARK DR STE 5  
TRAVERSE CITY, MI 49686

API WELLNO: 21-137-41537-00-00  
WELL NAME: KALMAN B1-17  
APPROVAL DATE: 10/19/2016

LOCATION:	QT	QT	QT	SEC	T	R	TOWNSHIP	COUNTY	FEET FROM SECTION LINE	FEET FROM DRLG UNIT LINE
SL	SW	SW	NW	17	30N	1W	CHARLTON	OTSEGO	590 S 459 W	590 S 459 W

PROPOSED REWORK: Temporarily Abandoned

Well Status Changed from TA to TA. Expires 3/31/17. User ID: KK1

MICHIGAN DEPARTMENT OF ENVIRONMENTAL QUALITY  
OFFICE OF OIL, GAS, AND MINERALS  
UPDATED PERMITS

10/24/2016 Thru 10/28/2016

PERMIT NUMBER: 41538  
OWNER NUMBER: 4777  
OWNER NAME: O I L ENERGY CORP  
954 BUSINESS PARK DR STE 5  
TRAVERSE CITY, MI 49686

API WELLNO: 21-137-41538-00-00  
WELL NAME: KALMAN D1-17  
APPROVAL DATE: 10/19/2016

LOCATION:	QT	QT	QT	SEC	T	R	TOWNSHIP	COUNTY	FEET FROM SECTION LINE	FEET FROM DRLG UNIT LINE	
SL	N	W	S	W	17	30N	1W	CHARLTON	OTSEGO	719 S 438 W	591 N 438 W

PROPOSED REWORK: Temporarily Abandoned

Well Status Changed from TA to TA. Expires 3/31/17. User ID: KK1

41539  
4777  
O I L ENERGY CORP  
954 BUSINESS PARK DR STE 5  
TRAVERSE CITY, MI 49686

API WELLNO: 21-137-41539-00-00  
WELL NAME: KALMAN B4-18  
APPROVAL DATE: 10/19/2016

LOCATION:	QT	QT	QT	SEC	T	R	TOWNSHIP	COUNTY	FEET FROM SECTION LINE	FEET FROM DRLG UNIT LINE	
SL	N	E	S	E	18	30N	1W	CHARLTON	OTSEGO	677 S 394 E	633 N 394 E

PROPOSED REWORK: Temporarily Abandoned

Well Status Changed from TA to TA. Expires 3/31/17. User ID: KK1

41577  
4777  
O I L ENERGY CORP  
954 BUSINESS PARK DR STE 5  
TRAVERSE CITY, MI 49686

API WELLNO: 21-137-41577-00-00  
WELL NAME: ANDRILLA A4-18  
APPROVAL DATE: 10/19/2016

LOCATION:	QT	QT	QT	SEC	T	R	TOWNSHIP	COUNTY	FEET FROM SECTION LINE	FEET FROM DRLG UNIT LINE	
SL	N	E	N	E	18	30N	1W	CHARLTON	OTSEGO	529 N 350 E	529 N 350 E

PROPOSED REWORK: Temporarily Abandoned

Well Status Changed from TA to TA. Expires 3/31/17. User ID: KK1

41578  
4777  
O I L ENERGY CORP  
954 BUSINESS PARK DR STE 5  
TRAVERSE CITY, MI 49686

API WELLNO: 21-137-41578-00-00  
WELL NAME: ANDRILLA D1-8  
APPROVAL DATE: 10/19/2016

LOCATION:	QT	QT	QT	SEC	T	R	TOWNSHIP	COUNTY	FEET FROM SECTION LINE	FEET FROM DRLG UNIT LINE	
SL	S	E	S	W	8	30N	1W	CHARLTON	OTSEGO	386 S 864 W	386 S 455 E

PROPOSED REWORK: Temporarily Abandoned

Well Status Changed from TA to TA. Expires 3/31/17. User ID: KK1

MICHIGAN DEPARTMENT OF ENVIRONMENTAL QUALITY  
OFFICE OF OIL, GAS, AND MINERALS  
UPDATED PERMITS

10/24/2016 Thru 10/28/2016

PERMIT NUMBER      OWNER NUMBER      OWNER NAME Page 6

41579      4777      O I L ENERGY CORP  
954 BUSINESS PARK DR STE 5  
TRAVERSE CITY, MI 49686

API WELLNO: 21-137-41579-00-00  
WELL NAME: ANDRILLA D4-7  
APPROVAL DATE: 10/19/2016

LOCATION:	QT	QT	QT	SEC	T	R	TOWNSHIP	COUNTY	FEET FROM SECTION LINE	FEET FROM DRLG UNIT LINE
SL	NW	SE	SE	7	30N	1W	CHARLTON	OTSEGO	696 S 940 E	613 N 375 W

PROPOSED REWORK: Temporarily Abandoned

Well Status Changed from TA to TA. User ID: KK1

41580      4777      O I L ENERGY CORP  
954 BUSINESS PARK DR STE 5  
TRAVERSE CITY, MI 49686

API WELLNO: 21-137-41580-00-00  
WELL NAME: ANDRILLA D2-8  
APPROVAL DATE: 10/19/2016

LOCATION:	QT	QT	QT	SEC	T	R	TOWNSHIP	COUNTY	FEET FROM SECTION LINE	FEET FROM DRLG UNIT LINE
SL	SE	SE	SW	8	30N	1W	CHARLTON	OTSEGO	360 S 636 E	360 S 636 E

PROPOSED REWORK: Temporarily Abandoned

Well Status Changed from TA to TA. Expires 3/31/17. User ID: KK1

41581      4777      O I L ENERGY CORP  
954 BUSINESS PARK DR STE 5  
TRAVERSE CITY, MI 49686

API WELLNO: 21-137-41581-00-00  
WELL NAME: KALMAN A2-17  
APPROVAL DATE: 10/19/2016

LOCATION:	QT	QT	QT	SEC	T	R	TOWNSHIP	COUNTY	FEET FROM SECTION LINE	FEET FROM DRLG UNIT LINE
SL	SE	NE	NW	17	30N	1W	CHARLTON	OTSEGO	983 N 631 E	330 S 631 E

PROPOSED REWORK: Temporarily Abandoned

Well Status Changed from TA to TA. Expires 3/31/17. User ID: KK1

41582      4777      O I L ENERGY CORP  
954 BUSINESS PARK DR STE 5  
TRAVERSE CITY, MI 49686

API WELLNO: 21-137-41582-00-00  
WELL NAME: KALMAN A1-17  
APPROVAL DATE: 10/19/2016

LOCATION:	QT	QT	QT	SEC	T	R	TOWNSHIP	COUNTY	FEET FROM SECTION LINE	FEET FROM DRLG UNIT LINE
SL	NE	NW	NW	17	30N	1W	CHARLTON	OTSEGO	503 N 738 W	503 N 581 E

PROPOSED REWORK: Temporarily Abandoned

Well Status Changed from TA to TA. Expires 3/31/17. User ID: KK1

MICHIGAN DEPARTMENT OF ENVIRONMENTAL QUALITY  
OFFICE OF OIL, GAS, AND MINERALS  
UPDATED PERMITS

10/24/2016 Thru 10/28/2016

PERMIT NUMBER	OWNER NUMBER	OWNER NAME	Page 7
---------------	--------------	------------	--------

41604            4777            O I L ENERGY CORP  
954 BUSINESS PARK DR STE 5  
TRAVERSE CITY, MI 49686

API WELLNO: 21-137-41604-00-00  
WELL NAME: ANDRILLA D4-7 SWD  
APPROVAL DATE: 10/19/2016

LOCATION:	QT QT QT	SEC	T	R	TOWNSHIP	COUNTY	FEET FROM SECTION LINE	FEET FROM DRLG UNIT LINE
SL	SESESE	7	30N	1W	CHARLTON	OTSEGO	145 S 230 E	

PROPOSED REWORK: Temporarily Abandoned

Well Status Changed from ACT to TA. Expires 3/31/17. User ID: KK1

41816            4777            O I L ENERGY CORP  
954 BUSINESS PARK DR STE 5  
TRAVERSE CITY, MI 49686

API WELLNO: 21-137-41816-00-00  
WELL NAME: KALMAN A3-17  
APPROVAL DATE: 10/19/2016

LOCATION:	QT QT QT	SEC	T	R	TOWNSHIP	COUNTY	FEET FROM SECTION LINE	FEET FROM DRLG UNIT LINE
SL	NWNWNE	17	30N	1W	CHARLTON	OTSEGO	405 N 516 W	405 N 516 W

PROPOSED REWORK: Temporarily Abandoned

Well Status Changed from TA to TA. Expires 3/31/17. User ID: KK1

41817            4777            O I L ENERGY CORP  
954 BUSINESS PARK DR STE 5  
TRAVERSE CITY, MI 49686

API WELLNO: 21-137-41817-00-00  
WELL NAME: KALMAN B2-17  
APPROVAL DATE: 10/19/2016

LOCATION:	QT QT QT	SEC	T	R	TOWNSHIP	COUNTY	FEET FROM SECTION LINE	FEET FROM DRLG UNIT LINE
SL	SESENW	17	30N	1W	CHARLTON	OTSEGO	409 S 619 E	409 S 619 E

PROPOSED REWORK: Temporarily Abandoned

Well Status Changed from TA to TA. Expires 3/31/17. User ID: KK1

41818            4777            O I L ENERGY CORP  
954 BUSINESS PARK DR STE 5  
TRAVERSE CITY, MI 49686

API WELLNO: 21-137-41818-00-00  
WELL NAME: KALMAN A4-17  
APPROVAL DATE: 10/19/2016

LOCATION:	QT QT QT	SEC	T	R	TOWNSHIP	COUNTY	FEET FROM SECTION LINE	FEET FROM DRLG UNIT LINE
SL	SENESE	17	30N	1W	CHARLTON	OTSEGO	670 N 576 E	648 S 576 E

PROPOSED REWORK: Temporarily Abandoned

Well Status Changed from TA to TA. Expires 3/31/17. User ID: KK1



MICHIGAN DEPARTMENT OF ENVIRONMENTAL QUALITY  
OFFICE OF OIL, GAS, AND MINERALS  
UPDATED PERMITS

10/24/2016 Thru 10/28/2016

PERMIT NUMBER: 41819  
OWNER NUMBER: 4777  
OWNER NAME: O I L ENERGY CORP  
954 BUSINESS PARK DR STE 5  
TRAVERSE CITY, MI 49686

API WELLNO: 21-137-41819-00-00  
WELL NAME: ANDRILLA D3-7  
APPROVAL DATE: 10/19/2016

LOCATION:	QT	QT	QT	SEC	T	R	TOWNSHIP	COUNTY	FEET FROM SECTION LINE	FEET FROM DRLG UNIT LINE	
SL	N	W	S	W	7	30N	1W	CHARLTON	OTSEGO	987 S 330 W	330 N 330 W

PROPOSED REWORK: Temporarily Abandoned

Well Status Changed from TA to TA. Expires 3/31/17. User ID: KK1

PERMIT NUMBER: 41829  
OWNER NUMBER: 4777  
OWNER NAME: O I L ENERGY CORP  
954 BUSINESS PARK DR STE 5  
TRAVERSE CITY, MI 49686

API WELLNO: 21-137-41829-00-00  
WELL NAME: KALMAN B4-17  
APPROVAL DATE: 10/19/2016

LOCATION:	QT	QT	QT	SEC	T	R	TOWNSHIP	COUNTY	FEET FROM SECTION LINE	FEET FROM DRLG UNIT LINE	
SL	N	W	S	E	17	30N	1W	CHARLTON	OTSEGO	959 S 999 E	359 N 330 W

PROPOSED REWORK: Temporarily Abandoned

Well Status Changed from TA to TA. Expires 3/31/17. User ID: KK1

PERMIT NUMBER: 41836  
OWNER NUMBER: 4777  
OWNER NAME: O I L ENERGY CORP  
954 BUSINESS PARK DR STE 5  
TRAVERSE CITY, MI 49686

API WELLNO: 21-137-41836-00-00  
WELL NAME: ANDRILLA A3-18  
APPROVAL DATE: 10/19/2016

LOCATION:	QT	QT	QT	SEC	T	R	TOWNSHIP	COUNTY	FEET FROM SECTION LINE	FEET FROM DRLG UNIT LINE	
SL	S	E	N	W	18	30N	1W	CHARLTON	OTSEGO	815 N 822 W	495 S 495 E

PROPOSED REWORK: Temporarily Abandoned

Well Status Changed from TA to TA. Expires 3/31/17. User ID: KK1

PERMIT NUMBER: 41838  
OWNER NUMBER: 4777  
OWNER NAME: O I L ENERGY CORP  
954 BUSINESS PARK DR STE 5  
TRAVERSE CITY, MI 49686

API WELLNO: 21-137-41838-00-00  
WELL NAME: ANDRILLA C1-8  
APPROVAL DATE: 10/19/2016

LOCATION:	QT	QT	QT	SEC	T	R	TOWNSHIP	COUNTY	FEET FROM SECTION LINE	FEET FROM DRLG UNIT LINE	
SL	S	W	N	S	8	30N	1W	CHARLTON	OTSEGO	856 N 652 W	455 S 652 W

PROPOSED REWORK: Temporarily Abandoned

Well Status Changed from TA to TA. Expires 3/31/17. User ID: KK1

MICHIGAN DEPARTMENT OF ENVIRONMENTAL QUALITY  
OFFICE OF OIL, GAS, AND MINERALS  
UPDATED PERMITS

10/24/2016 Thru 10/28/2016

PERMIT NUMBER: 41839  
OWNER NUMBER: 4777  
OWNER NAME: O I L ENERGY CORP  
954 BUSINESS PARK DR STE 5  
TRAVERSE CITY, MI 49686

API WELLNO: 21-137-41839-00-00  
WELL NAME: ANDRILLA B3-18  
APPROVAL DATE: 10/19/2016

LOCATION:	QT	QT	QT	SEC	T	R	TOWNSHIP	COUNTY	FEET FROM SECTION LINE	FEET FROM DRLG UNIT LINE
SL	N	W	S	18	30N	1W	CHARLTON	OTSEGO	980 S 504 W	330 N 504 W

PROPOSED REWORK: Temporarily Abandoned

Well Status Changed from TA to TA. Expires 3/31/17. User ID: KK1

41840  
4777  
O I L ENERGY CORP  
954 BUSINESS PARK DR STE 5  
TRAVERSE CITY, MI 49686

API WELLNO: 21-137-41840-00-00  
WELL NAME: ANDRILLA A2-18  
APPROVAL DATE: 10/19/2016

LOCATION:	QT	QT	QT	SEC	T	R	TOWNSHIP	COUNTY	FEET FROM SECTION LINE	FEET FROM DRLG UNIT LINE
SL	N	E	N	18	30N	1W	CHARLTON	OTSEGO	505 N 469 E	505 N 469 E

PROPOSED REWORK: Temporarily Abandoned

Well Status Changed from TA to TA. Expires 3/31/17. User ID: KK1

41845  
4777  
O I L ENERGY CORP  
954 BUSINESS PARK DR STE 5  
TRAVERSE CITY, MI 49686

API WELLNO: 21-137-41845-00-00  
WELL NAME: KALMAN B3-17  
APPROVAL DATE: 10/19/2016

LOCATION:	QT	QT	QT	SEC	T	R	TOWNSHIP	COUNTY	FEET FROM SECTION LINE	FEET FROM DRLG UNIT LINE
SL	S	E	S	17	30N	1W	CHARLTON	OTSEGO	437 S 3 E	
BHL	S	W	S	17	30N	1W	CHARLTON	OTSEGO	590 S 420 W	590 S 420 W

PROPOSED REWORK: Temporarily Abandoned

Well Status Changed from TA to TA. Expires 3/31/17. User ID: KK1

42025  
4777  
O I L ENERGY CORP  
954 BUSINESS PARK DR STE 5  
TRAVERSE CITY, MI 49686

API WELLNO: 21-137-42025-00-00  
WELL NAME: KALMAN C3-17  
APPROVAL DATE: 10/19/2016

LOCATION:	QT	QT	QT	SEC	T	R	TOWNSHIP	COUNTY	FEET FROM SECTION LINE	FEET FROM DRLG UNIT LINE
SL	N	W	N	17	30N	1W	CHARLTON	OTSEGO	259 N 106 W	
BHL	N	W	N	17	30N	1W	CHARLTON	OTSEGO	369 N 411 W	369 N 411 W

PROPOSED REWORK: Temporarily Abandoned

Well Status Changed from TA to TA. Expires 3/31/17. User ID: KK1

MICHIGAN DEPARTMENT OF ENVIRONMENTAL QUALITY  
 OFFICE OF OIL, GAS, AND MINERALS  
 UPDATED PERMITS

10/24/2016 Thru 10/28/2016

PERMIT NUMBER: 42026  
 OWNER NUMBER: 4777  
 OWNER NAME: O I L ENERGY CORP  
 954 BUSINESS PARK DR STE 5  
 TRAVERSE CITY, MI 49686

API WELLNO: 21-137-42026-00-00  
 WELL NAME: ANDRILLA B2-18  
 APPROVAL DATE: 10/19/2016

LOCATION:	QT	QT	QT	SEC	T	R	TOWNSHIP	COUNTY	FEET FROM SECTION LINE	FEET FROM DRLG UNIT LINE
SL				18	30N	1W	CHARLTON	OTSEGO	981 S 230 E	
BHL				18	30N	1W	CHARLTON	OTSEGO	938 S 351 E	382 N 351 E

PROPOSED REWORK: Temporarily Abandoned

Well Status Changed from TA to TA. Expires 3/31/17. User ID: KK1

PERMIT NUMBER: 36256  
 OWNER NUMBER: 40  
 OWNER NAME: MUSKEGON DEVELOPMENT CO  
 1425 S MISSION RD  
 MOUNT PLEASANT, MI 48858

API WELLNO: 21-017-36256-00-00  
 WELL NAME: TOMLINSON, C E 1  
 APPROVAL DATE: 10/25/2016

LOCATION:	QT	QT	QT	SEC	T	R	TOWNSHIP	COUNTY	FEET FROM SECTION LINE	FEET FROM DRLG UNIT LINE
SL				7	14N	3E	WILLIAMS	BAY	976 N 330 E	330 S 330 E

PROPOSED REWORK: Temporarily Abandoned

Well Status Changed from TA to TA. Expires 10/25/17. User ID: KK1

PERMIT NUMBER: 50244  
 OWNER NUMBER: 6042  
 OWNER NAME: HARDY AND HARDY CONSULTING LLC  
 PO BOX 332  
 DEWITT, MI 48820

API WELLNO: 21-017-50244-00-00  
 WELL NAME: STATE FRASER & GENO 1-18  
 APPROVAL DATE: 10/25/2016

LOCATION:	QT	QT	QT	SEC	T	R	TOWNSHIP	COUNTY	FEET FROM SECTION LINE	FEET FROM DRLG UNIT LINE
SL				12	16N	4E	FRASER	BAY	201 S 676 E	
BHL				18	16N	5E	FRASER	BAY	1094 N 1061 W	1546 S 1061 W

PROPOSED REWORK: Temporarily Abandoned

Well Status Changed from SI to TA. Expires 10/25/17. User ID: KK1

PERMIT NUMBER: 52011  
 OWNER NUMBER: 6042  
 OWNER NAME: HARDY AND HARDY CONSULTING LLC  
 PO BOX 332  
 DEWITT, MI 48820

API WELLNO: 21-017-52011-00-00  
 WELL NAME: STATE FRASER 2-18  
 APPROVAL DATE: 10/25/2016

LOCATION:	QT	QT	QT	SEC	T	R	TOWNSHIP	COUNTY	FEET FROM SECTION LINE	FEET FROM DRLG UNIT LINE
SL				12	16N	4E	FRASER	BAY	225 S 924 W	
BHL				18	16N	5E	FRASER	BAY	1043 N 1266 W	1043 N 1374 E

PROPOSED REWORK: Temporarily Abandoned

Well Status Changed from SI to TA. Expires 10/25/17. User ID: KK1

MICHIGAN DEPARTMENT OF ENVIRONMENTAL QUALITY  
OFFICE OF OIL, GAS, AND MINERALS  
UPDATED PERMITS

10/24/2016 Thru 10/28/2016

PERMIT NUMBER: 59532  
OWNER NUMBER: 40  
OWNER NAME: MUSKEGON DEVELOPMENT CO  
1425 S MISSION RD  
MOUNT PLEASANT, MI 48858

API WELLNO: 21-017-59532-00-00  
WELL NAME: A. JENKINS 6-7  
APPROVAL DATE: 10/25/2016

LOCATION:	QT	QT	QT	SEC	T	R	TOWNSHIP	COUNTY	FEET FROM SECTION LINE	FEET FROM DRLG UNIT LINE
SL	N	W	N	7	14N	3E	WILLIAMS	BAY	326 N 1050 E	

PROPOSED REWORK: Temporarily Abandoned

Well Status Changed from PR to TA. Expires 10/25/17. User ID: KK1

36555 47 SUMMIT PETROLEUM CORP  
1315 S MISSION RD  
PO BOX 365  
MOUNT PLEASANT, MI 48804-0365

API WELLNO: 21-017-36555-00-00  
WELL NAME: SCHULTZ 2-6  
APPROVAL DATE: 10/25/2016

LOCATION:	QT	QT	QT	SEC	T	R	TOWNSHIP	COUNTY	FEET FROM SECTION LINE	FEET FROM DRLG UNIT LINE
SL	S	E	N	6	14N	3E	WILLIAMS	BAY	980 N 904 W	330 S 330 E

PROPOSED REWORK: ACOWS to Oil Producing Well

ACOWS for reworking well from WIW to OIL well (work completed summer 2014). KK1

TRANSFER OF OWNERSHIP:

41188 5230 MUZYL OIL CORP  
PO BOX 673  
GAYLORD, MI 49735

API WELLNO: 21-137-41188-00-00  
WELL NAME: WEAVER 1-6  
TRANSFER DATE: 10/27/2016  
PREVIOUS OWNER: NU ENERGY OPERATING INC

LOCATION:	QT	QT	QT	SEC	T	R	TOWNSHIP	COUNTY	FEET FROM SECTION LINE	FEET FROM DRLG UNIT LINE
SL	S	E	N	6	30N	2W	CHESTER	OTSEGO	872 N 548 E	429 S 548 E

41189 5230 MUZYL OIL CORP  
PO BOX 673  
GAYLORD, MI 49735

API WELLNO: 21-137-41189-00-00  
WELL NAME: BOROWIAK 4-6  
TRANSFER DATE: 10/27/2016  
PREVIOUS OWNER: NU ENERGY OPERATING INC

LOCATION:	QT	QT	QT	SEC	T	R	TOWNSHIP	COUNTY	FEET FROM SECTION LINE	FEET FROM DRLG UNIT LINE
SL	S	W	S	6	30N	2W	CHESTER	OTSEGO	600 S 556 W	600 S 556 W

41199 5230 MUZYL OIL CORP  
PO BOX 673  
GAYLORD, MI 49735

API WELLNO: 21-137-41199-00-00  
WELL NAME: WEAVER 2-6  
TRANSFER DATE: 10/27/2016  
PREVIOUS OWNER: NU ENERGY OPERATING INC

LOCATION:	QT	QT	QT	SEC	T	R	TOWNSHIP	COUNTY	FEET FROM SECTION LINE	FEET FROM DRLG UNIT LINE
SL	S	E	S	6	30N	2W	CHESTER	OTSEGO	350 S 559 E	350 S 559 E

MICHIGAN DEPARTMENT OF ENVIRONMENTAL QUALITY  
OFFICE OF OIL, GAS, AND MINERALS  
UPDATED PERMITS

10/24/2016 Thru 10/28/2016

PERMIT NUMBER: 41200  
OWNER NUMBER: 5230  
OWNER NAME: MUZYL OIL CORP  
PO BOX 673  
GAYLORD, MI 49735

API WELLNO: 21-137-41200-00-00  
WELL NAME: BOROWIAK 3-6  
TRANSFER DATE: 10/27/2016  
PREVIOUS OWNER: NU ENERGY OPERATING INC

LOCATION:	QT	QT	QT	SEC	T	R	TOWNSHIP	COUNTY	FEET FROM SECTION LINE	FEET FROM DRLG UNIT LINE	
SL				SWNWSE	6	30N	2W	CHESTER	OTSEGO	663 N 575 W	665 S 575 W

41201 5230 MUZYL OIL CORP  
PO BOX 673  
GAYLORD, MI 49735

API WELLNO: 21-137-41201-00-00  
WELL NAME: KARBAL 4-5  
TRANSFER DATE: 10/27/2016  
PREVIOUS OWNER: NU ENERGY OPERATING INC

LOCATION:	QT	QT	QT	SEC	T	R	TOWNSHIP	COUNTY	FEET FROM SECTION LINE	FEET FROM DRLG UNIT LINE	
SL				NWSESW	5	30N	2W	CHESTER	OTSEGO	668 S 665 E	635 N 609 W

41202 5230 MUZYL OIL CORP  
PO BOX 673  
GAYLORD, MI 49735

API WELLNO: 21-137-41202-00-00  
WELL NAME: PIASECKI 6-5  
TRANSFER DATE: 10/27/2016  
PREVIOUS OWNER: NU ENERGY OPERATING INC

LOCATION:	QT	QT	QT	SEC	T	R	TOWNSHIP	COUNTY	FEET FROM SECTION LINE	FEET FROM DRLG UNIT LINE	
SL				NWSESW	5	30N	2W	CHESTER	OTSEGO	744 S 576 W	556 N 576 W

41301 5230 MUZYL OIL CORP  
PO BOX 673  
GAYLORD, MI 49735

API WELLNO: 21-137-41301-00-00  
WELL NAME: KARBAL 1-5  
TRANSFER DATE: 10/27/2016  
PREVIOUS OWNER: NU ENERGY OPERATING INC

LOCATION:	QT	QT	QT	SEC	T	R	TOWNSHIP	COUNTY	FEET FROM SECTION LINE	FEET FROM DRLG UNIT LINE	
SL				SWNWSW	5	30N	2W	CHESTER	OTSEGO	721 N 632 W	586 S 632 W

41302 5230 MUZYL OIL CORP  
PO BOX 673  
GAYLORD, MI 49735

API WELLNO: 21-137-41302-00-00  
WELL NAME: KARBAL 3-5  
TRANSFER DATE: 10/27/2016  
PREVIOUS OWNER: NU ENERGY OPERATING INC

LOCATION:	QT	QT	QT	SEC	T	R	TOWNSHIP	COUNTY	FEET FROM SECTION LINE	FEET FROM DRLG UNIT LINE	
SL				NWNESW	5	30N	2W	CHESTER	OTSEGO	429 N 737 E	429 N 540 W

MICHIGAN DEPARTMENT OF ENVIRONMENTAL QUALITY  
OFFICE OF OIL, GAS, AND MINERALS  
UPDATED PERMITS

10/24/2016 Thru 10/28/2016

PERMIT NUMBER: 42006  
OWNER NUMBER: 5230  
OWNER NAME: MUZYL OIL CORP  
PO BOX 673  
GAYLORD, MI 49735  
API WELLNO: 21-137-42006-00-00  
WELL NAME: GRUSZYNSKI 6-4  
TRANSFER DATE: 10/27/2016  
PREVIOUS OWNER: NU ENERGY OPERATING INC

LOCATION:	QT	QT	QT	SEC	T	R	TOWNSHIP	COUNTY	FEET FROM SECTION LINE	FEET FROM DRLG UNIT LINE
SL	NW	SE	SE	4	30N	2W	CHESTER	OTSEGO	660 S 660 E	640 N 650 W

42007  
5230  
MUZYL OIL CORP  
PO BOX 673  
GAYLORD, MI 49735  
API WELLNO: 21-137-42007-00-00  
WELL NAME: KOSCIELNIAK 2-4  
TRANSFER DATE: 10/27/2016  
PREVIOUS OWNER: NU ENERGY OPERATING INC

LOCATION:	QT	QT	QT	SEC	T	R	TOWNSHIP	COUNTY	FEET FROM SECTION LINE	FEET FROM DRLG UNIT LINE
SL	SW	NW	SE	4	30N	2W	CHESTER	OTSEGO	700 N 655 W	610 S 655 W

42008  
5230  
MUZYL OIL CORP  
PO BOX 673  
GAYLORD, MI 49735  
API WELLNO: 21-137-42008-00-00  
WELL NAME: KOSCIELNIAK 3-4  
TRANSFER DATE: 10/27/2016  
PREVIOUS OWNER: NU ENERGY OPERATING INC

LOCATION:	QT	QT	QT	SEC	T	R	TOWNSHIP	COUNTY	FEET FROM SECTION LINE	FEET FROM DRLG UNIT LINE
SL	NEN	SW	SE	4	30N	2W	CHESTER	OTSEGO	560 N 460 E	560 N 460 E

42009  
5230  
MUZYL OIL CORP  
PO BOX 673  
GAYLORD, MI 49735  
API WELLNO: 21-137-42009-00-00  
WELL NAME: KOSCIELNIAK 1-4  
TRANSFER DATE: 10/27/2016  
PREVIOUS OWNER: NU ENERGY OPERATING INC

LOCATION:	QT	QT	QT	SEC	T	R	TOWNSHIP	COUNTY	FEET FROM SECTION LINE	FEET FROM DRLG UNIT LINE
SL	SW	NE	SE	4	30N	2W	CHESTER	OTSEGO	660 N 825 E	630 S 490 W

42038  
5230  
MUZYL OIL CORP  
PO BOX 673  
GAYLORD, MI 49735  
API WELLNO: 21-137-42038-00-00  
WELL NAME: GRUSZYNSKI 2-9  
TRANSFER DATE: 10/27/2016  
PREVIOUS OWNER: NU ENERGY OPERATING INC

LOCATION:	QT	QT	QT	SEC	T	R	TOWNSHIP	COUNTY	FEET FROM SECTION LINE	FEET FROM DRLG UNIT LINE
SL	NES	WNE	SE	9	30N	2W	CHESTER	OTSEGO	844 S 713 W	467 N 594 E

MICHIGAN DEPARTMENT OF ENVIRONMENTAL QUALITY  
OFFICE OF OIL, GAS, AND MINERALS  
UPDATED PERMITS

10/24/2016 Thru 10/28/2016

PERMIT NUMBER: 42039  
OWNER NUMBER: 5230  
OWNER NAME: MUZYL OIL CORP  
PO BOX 673  
GAYLORD, MI 49735  
API WELLNO: 21-137-42039-00-00  
WELL NAME: GRUSZYNSKI 3-9  
TRANSFER DATE: 10/27/2016  
PREVIOUS OWNER: NU ENERGY OPERATING INC

LOCATION:	QT	QT	QT	SEC	T	R	TOWNSHIP	COUNTY	FEET FROM SECTION LINE	FEET FROM DRLG UNIT LINE
SL	N	E	N	9	30N	2W	CHESTER	OTSEGO	554 N 608 E	554 N 608 E

42040  
5230  
MUZYL OIL CORP  
PO BOX 673  
GAYLORD, MI 49735  
API WELLNO: 21-137-42040-00-00  
WELL NAME: GRUSZYNSKI 1-9  
TRANSFER DATE: 10/27/2016  
PREVIOUS OWNER: NU ENERGY OPERATING INC

LOCATION:	QT	QT	QT	SEC	T	R	TOWNSHIP	COUNTY	FEET FROM SECTION LINE	FEET FROM DRLG UNIT LINE
SL	S	E	N	9	30N	2W	CHESTER	OTSEGO	665 N 756 W	646 S 558 E

42041  
5230  
MUZYL OIL CORP  
PO BOX 673  
GAYLORD, MI 49735  
API WELLNO: 21-137-42041-00-00  
WELL NAME: KOSCIELNIAK 7-9  
TRANSFER DATE: 10/27/2016  
PREVIOUS OWNER: NU ENERGY OPERATING INC

LOCATION:	QT	QT	QT	SEC	T	R	TOWNSHIP	COUNTY	FEET FROM SECTION LINE	FEET FROM DRLG UNIT LINE
SL	N	E	S	9	30N	2W	CHESTER	OTSEGO	737 S 857 W	575 N 450 E

42042  
5230  
MUZYL OIL CORP  
PO BOX 673  
GAYLORD, MI 49735  
API WELLNO: 21-137-42042-00-00  
WELL NAME: KOSCIELNIAK 6-9  
TRANSFER DATE: 10/27/2016  
PREVIOUS OWNER: NU ENERGY OPERATING INC

LOCATION:	QT	QT	QT	SEC	T	R	TOWNSHIP	COUNTY	FEET FROM SECTION LINE	FEET FROM DRLG UNIT LINE
SL	N	E	N	9	30N	2W	CHESTER	OTSEGO	514 N 703 W	514 N 607 E

42043  
5230  
MUZYL OIL CORP  
PO BOX 673  
GAYLORD, MI 49735  
API WELLNO: 21-137-42043-00-00  
WELL NAME: KOSCIELNIAK 2-8  
TRANSFER DATE: 10/27/2016  
PREVIOUS OWNER: NU ENERGY OPERATING INC

LOCATION:	QT	QT	QT	SEC	T	R	TOWNSHIP	COUNTY	FEET FROM SECTION LINE	FEET FROM DRLG UNIT LINE
SL	S	W	S	8	30N	2W	CHESTER	OTSEGO	539 S 669 E	539 S 655 W

MICHIGAN DEPARTMENT OF ENVIRONMENTAL QUALITY  
OFFICE OF OIL, GAS, AND MINERALS  
UPDATED PERMITS

10/24/2016 Thru 10/28/2016

PERMIT NUMBER: 42045  
OWNER NUMBER: 5230  
OWNER NAME: MUZYL OIL CORP  
PO BOX 673  
GAYLORD, MI 49735  
API WELLNO: 21-137-42045-00-00  
WELL NAME: KOSCIELNIAK 1-8  
TRANSFER DATE: 10/27/2016  
PREVIOUS OWNER: NU ENERGY OPERATING INC

LOCATION:	QT	QT	QT	SEC	T	R	TOWNSHIP	COUNTY	FEET FROM SECTION LINE	FEET FROM DRLG UNIT LINE
SL	SE	NE	NE	8	30N	2W	CHESTER	OTSEGO	914 N 561 E	398 S 561 E

42046  
5230  
MUZYL OIL CORP  
PO BOX 673  
GAYLORD, MI 49735  
API WELLNO: 21-137-42046-00-00  
WELL NAME: GRUSZYNSKI 4-9  
TRANSFER DATE: 10/27/2016  
PREVIOUS OWNER: NU ENERGY OPERATING INC

LOCATION:	QT	QT	QT	SEC	T	R	TOWNSHIP	COUNTY	FEET FROM SECTION LINE	FEET FROM DRLG UNIT LINE
SL	NE	SE	NW	9	30N	2W	CHESTER	OTSEGO	859 S 523 E	453 N 523 E

42072  
5230  
MUZYL OIL CORP  
PO BOX 673  
GAYLORD, MI 49735  
API WELLNO: 21-137-42072-00-00  
WELL NAME: GRUSZYNSKI 5-4  
TRANSFER DATE: 10/27/2016  
PREVIOUS OWNER: NU ENERGY OPERATING INC

LOCATION:	QT	QT	QT	SEC	T	R	TOWNSHIP	COUNTY	FEET FROM SECTION LINE	FEET FROM DRLG UNIT LINE
SL	NE	SW	SE	4	30N	2W	CHESTER	OTSEGO	825 S 755 W	475 N 580 E

46448  
5230  
MUZYL OIL CORP  
PO BOX 673  
GAYLORD, MI 49735  
API WELLNO: 21-137-46448-00-00  
WELL NAME: GRUSZYNSKI 8-9  
TRANSFER DATE: 10/27/2016  
PREVIOUS OWNER: NU ENERGY OPERATING INC

LOCATION:	QT	QT	QT	SEC	T	R	TOWNSHIP	COUNTY	FEET FROM SECTION LINE	FEET FROM DRLG UNIT LINE
SL	SE	NE	SW	9	30N	2W	CHESTER	OTSEGO	784 N 562 E	526 S 562 E

48767  
5230  
MUZYL OIL CORP  
PO BOX 673  
GAYLORD, MI 49735  
API WELLNO: 21-137-48767-00-00  
WELL NAME: NIENABER 9-5  
TRANSFER DATE: 10/27/2016  
PREVIOUS OWNER: NU ENERGY OPERATING INC

LOCATION:	QT	QT	QT	SEC	T	R	TOWNSHIP	COUNTY	FEET FROM SECTION LINE	FEET FROM DRLG UNIT LINE
SL	SW	W	2NW	5	30N	2W	CHESTER	OTSEGO	745 S 520 W	745 S 520 W