
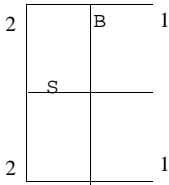
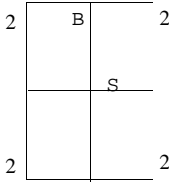


MICHIGAN DEPARTMENT OF ENVIRONMENTAL QUALITY  
 OFFICE OF OIL, GAS, AND MINERALS  
 PERMIT LIST  
 07/04/2016 Thru 07/08/2016



PERMIT NUMBER	DATE ISSUED	PERMITTEE NUMBER	PERMITTEE NAME						Page 1	
61179	07/08/2016	5951	PAN GAS STORAGE LLC DBA SOUTHWEST GAS 1300 MAIN STREET HOUSTON, TX 77002						Drilling Unit	
API WELL NO:	21-093-26817-01-00								2	
PREV PERMIT:	26817									
WELL NAME:	DENKHAUS 2-2 HD1		SURF OWNER: MITCH HARRIS BUILDING COMPANY							
WELL TYPE:	GAS STORAGE		TRUE VERTICAL DEPTH: 3853 FT							
PERMIT TYPE:	RE-ENTRY		TARGET FORMATION: GUELPH							
H2S PRESENT?	No		DEEPEST FORMATION: GUELPH							
LOCATION:	QT QT QT	SEC	T	R	TOWNSHIP	COUNTY	FEET FROM SECTION LINE	FEET FROM DRLG UNIT LINE		
SL	SESWNE	2	2N	4E	MARION	LIVINGSTON	3538 N 1321 E			
BHL	NWNWNW	1	2N	4E	MARION	LIVINGSTON	781 N 176 W			
DESC: HOWELL GAS STORAGE FIELD; IRREGULAR (OVERSIZED) SECTION										
61179	07/08/2016	5951	PAN GAS STORAGE LLC DBA SOUTHWEST GAS 1300 MAIN STREET HOUSTON, TX 77002						Drilling Unit	
API WELL NO:	21-093-26817-02-00								2	
PREV PERMIT:	61179									
WELL NAME:	DENKHAUS 2-2 HD2		SURF OWNER: MITCH HARRIS BUIDLING CO							
WELL TYPE:	GAS STORAGE		TRUE VERTICAL DEPTH: 3855 FT							
PERMIT TYPE:	HORIZONTAL DRILL		TARGET FORMATION: GUELPH							
H2S PRESENT?	No		DEEPEST FORMATION: GUELPH							
LOCATION:	QT QT QT	SEC	T	R	TOWNSHIP	COUNTY	FEET FROM SECTION LINE	FEET FROM DRLG UNIT LINE		
SL	SESWNE	2	2N	4E	MARION	LIVINGSTON	3538 N 1321 E			
BHL	NENENW	2	2N	4E	MARION	LIVINGSTON	0 N 2558 W			
DESC: HOWELL GAS STORAGE FIELD; IRREGULAR (OVERSIZED) SECTION										

MICHIGAN DEPARTMENT OF ENVIRONMENTAL QUALITY  
OFFICE OF OIL, GAS, AND MINERALS

UPDATED PERMITS

07/04/2016 Thru 07/08/2016



PERMIT NUMBER OWNER NUMBER OWNER NAME

Page 1

PLUGGING INSTRUCTIONS ISSUED:

12510 40 MUSKEGON DEVELOPMENT CO  
1425 S MISSION RD  
MOUNT PLEASANT, MI 48858

API WELLNO: 21-143-12510-01-00

WELL NAME: STATE ROSCOMMON (FC-3) D-3

PLUG INST. ISSUE DATE: 05/10/2016

LOCATION:	QT	QT	QT	SEC	T	R	TOWNSHIP	COUNTY	FEET FROM SECTION LINE	FEET FROM DRLG UNIT LINE
SL	N	E	W	19	21N	3W	ROSCOMMON	ROSCOMMON	555 N 990 W	765 S 990 W

COMMENTS: App. to P&A expires 5/10/17. KK1

20005 40 MUSKEGON DEVELOPMENT CO  
1425 S MISSION RD  
MOUNT PLEASANT, MI 48858

API WELLNO: 21-143-20005-00-00

WELL NAME: STATE ROSCOMMON FC-2

PLUG INST. ISSUE DATE: 05/10/2016

LOCATION:	QT	QT	QT	SEC	T	R	TOWNSHIP	COUNTY	FEET FROM SECTION LINE	FEET FROM DRLG UNIT LINE
SL	N	W	S	19	21N	3W	ROSCOMMON	ROSCOMMON	1070 S 950 E	250 N 370 W

COMMENTS: App. to P&A expires 5/10/17. KK1

29988 5512 MERIT ENERGY CO  
13727 NOEL RD, STE 1200  
DALLAS, TX 75240

API WELLNO: 21-055-29988-00-00

WELL NAME: HENCY BANCROFT 3-1

PLUG INST. ISSUE DATE: 07/06/2016

LOCATION:	QT	QT	QT	SEC	T	R	TOWNSHIP	COUNTY	FEET FROM SECTION LINE	FEET FROM DRLG UNIT LINE
SL	C	N	W	1	25N	11W	MAYFIELD	GRAND TRAVERSE	1308 S 770 W	1308 S 550 E

COMMENTS: App. to P&A expires 7/6/17.

MICHIGAN DEPARTMENT OF ENVIRONMENTAL QUALITY  
OFFICE OF OIL, GAS, AND MINERALS  
UPDATED PERMITS

07/04/2016 Thru 07/08/2016

PERMIT NUMBER: 52158  
OWNER NUMBER: 6371  
OWNER NAME: BREITBURN OPERATING LIMITED PARTNERSHIP  
515 S. FLOWER STREET STE 4800  
LOS ANGELES, CA 90071

API WELLNO: 21-137-52158-00-00  
WELL NAME: FONTINALIS CLUB A4-18

PLUG INST. ISSUE DATE: 06/30/2016

LOCATION:	QT	QT	QT	SEC	T	R	TOWNSHIP	COUNTY	FEET FROM SECTION LINE	FEET FROM DRLG UNIT LINE
SL	N	W	N	18	32N	2W	CORWITH	OTSEGO	330 N	890 E

COMMENTS: App. to P&A expires 6/30/17. KK1

PERMIT NUMBER: 52805  
OWNER NUMBER: 6371  
OWNER NAME: BREITBURN OPERATING LIMITED PARTNERSHIP  
515 S. FLOWER STREET STE 4800  
LOS ANGELES, CA 90071

API WELLNO: 21-137-52805-00-00  
WELL NAME: FONTINALIS CLUB D2-9

PLUG INST. ISSUE DATE: 06/30/2016

LOCATION:	QT	QT	QT	SEC	T	R	TOWNSHIP	COUNTY	FEET FROM SECTION LINE	FEET FROM DRLG UNIT LINE
SL	N	E	S	9	32N	2W	CORWITH	OTSEGO	990 S	487 E

COMMENTS: App. to P&A expires 6/30/17. KK1

PERMIT NUMBER: 52806  
OWNER NUMBER: 6371  
OWNER NAME: BREITBURN OPERATING LIMITED PARTNERSHIP  
515 S. FLOWER STREET STE 4800  
LOS ANGELES, CA 90071

API WELLNO: 21-137-52806-00-00  
WELL NAME: FONTINALIS CLUB A4-17

PLUG INST. ISSUE DATE: 06/30/2016

LOCATION:	QT	QT	QT	SEC	T	R	TOWNSHIP	COUNTY	FEET FROM SECTION LINE	FEET FROM DRLG UNIT LINE
SL	N	W	N	17	32N	2W	CORWITH	OTSEGO	375 N	800 E

COMMENTS: App. to P&A expires 6/30/17. KK1

PERMIT NUMBER: 52823  
OWNER NUMBER: 6371  
OWNER NAME: BREITBURN OPERATING LIMITED PARTNERSHIP  
515 S. FLOWER STREET STE 4800  
LOS ANGELES, CA 90071

API WELLNO: 21-137-52823-00-00  
WELL NAME: FONTINALIS CLUB C1-24

PLUG INST. ISSUE DATE: 06/30/2016

LOCATION:	QT	QT	QT	SEC	T	R	TOWNSHIP	COUNTY	FEET FROM SECTION LINE	FEET FROM DRLG UNIT LINE
SL	N	E	N	24	32N	3W	CORWITH	OTSEGO	330 N	700 W

COMMENTS: App. to P&A expires 6/30/17. KK1

PERMIT NUMBER: 53586  
OWNER NUMBER: 6371  
OWNER NAME: BREITBURN OPERATING LIMITED PARTNERSHIP  
515 S. FLOWER STREET STE 4800  
LOS ANGELES, CA 90071

API WELLNO: 21-137-53586-00-00  
WELL NAME: STATE CORWITH (WEST CORWITH) A1-36

PLUG INST. ISSUE DATE: 06/30/2016

LOCATION:	QT	QT	QT	SEC	T	R	TOWNSHIP	COUNTY	FEET FROM SECTION LINE	FEET FROM DRLG UNIT LINE
SL	S	E	N	36	32N	3W	CORWITH	OTSEGO	1320 N	1290 W

COMMENTS: App. to P&A expires 6/30/17. KK1

MICHIGAN DEPARTMENT OF ENVIRONMENTAL QUALITY  
OFFICE OF OIL, GAS, AND MINERALS  
UPDATED PERMITS

07/04/2016 Thru 07/08/2016

PERMIT NUMBER OWNER NUMBER OWNER NAME Page 3

54789 6371 BREITBURN OPERATING LIMITED PARTNERSHIP  
515 S. FLOWER STREET STE 4800  
LOS ANGELES, CA 90071

API WELLNO: 21-137-54789-00-00  
WELL NAME: WEST CORWITH A2-25

PLUG INST. ISSUE DATE: 06/30/2016

LOCATION:	QT	QT	QT	SEC	T	R	TOWNSHIP	COUNTY	FEET FROM SECTION LINE	FEET FROM DRLG UNIT LINE
SL	NENENW			25	32N	3W	CORWITH	OTSEGO	510 N 2503 W	510 N 1189 W

COMMENTS: App. to P&A expires 6/30/17. KK1

54834 6371 BREITBURN OPERATING LIMITED PARTNERSHIP  
515 S. FLOWER STREET STE 4800  
LOS ANGELES, CA 90071

API WELLNO: 21-137-54834-00-00  
WELL NAME: FONTINALIS CLUB B3-16

PLUG INST. ISSUE DATE: 06/30/2016

LOCATION:	QT	QT	QT	SEC	T	R	TOWNSHIP	COUNTY	FEET FROM SECTION LINE	FEET FROM DRLG UNIT LINE
SL	SWSWNE			16	32N	2W	CORWITH	OTSEGO	2224 N 2278 E	

COMMENTS: App. to P&A expires 6/30/17. KK1

57972 6371 BREITBURN OPERATING LIMITED PARTNERSHIP  
515 S. FLOWER STREET STE 4800  
LOS ANGELES, CA 90071

API WELLNO: 21-137-57972-00-00  
WELL NAME: CAMP TEN C3-29

PLUG INST. ISSUE DATE: 06/30/2016

LOCATION:	QT	QT	QT	SEC	T	R	TOWNSHIP	COUNTY	FEET FROM SECTION LINE	FEET FROM DRLG UNIT LINE
SL	SENWSE			29	31N	4W	ELMIRA	OTSEGO	1969 S 1657 E	669 N 345 E

COMMENTS: App. to P&A expires 6/30/17. KK1

RECORD OF WELL PLUGGING:

27955 5303 KLINGLER AUTOMATIC INDUSTRIES INC  
1555 NEW MILFORD SCHOOL RD  
ROCKFORD, IL 61109

API WELLNO: 21-147-27955-00-00  
WELL NAME: LONG, W ET AL 3

PLUGGING DATE: 05/16/2016

LOCATION:	QT	QT	QT	SEC	T	R	TOWNSHIP	COUNTY	FEET FROM SECTION LINE	FEET FROM DRLG UNIT LINE
SL				23	3N	16E	COTTRELLVILLE	SAINT CLAIR		

3957 2545 UNION OIL CO

API WELLNO: 21-073-03957-00-00  
WELL NAME: LATHAM, THOMAS E 4

PLUGGING DATE: 06/13/2016

LOCATION:	QT	QT	QT	SEC	T	R	TOWNSHIP	COUNTY	FEET FROM SECTION LINE	FEET FROM DRLG UNIT LINE
SL	NWSWSE			33	15N	6W	SHERMAN	ISABELLA	1260 S 330 W	

MICHIGAN DEPARTMENT OF ENVIRONMENTAL QUALITY  
OFFICE OF OIL, GAS, AND MINERALS  
UPDATED PERMITS

07/04/2016 Thru 07/08/2016

PERMIT NUMBER	OWNER NUMBER	OWNER NAME		Page 4
------------------	-----------------	---------------	--	--------

4154            2298            UNION OIL CO OF CALIFORNIA  
2210 W. PINE RIVER RD.  
BRECKENRIDGE, MI 48615

API WELLNO: 21-111-04154-00-00  
WELL NAME: CORNING, ANN ESTATE B-7  
PLUGGING DATE: 06/28/2016

LOCATION:	QT QT QT	SEC	T	R	TOWNSHIP	COUNTY	FEET FROM SECTION LINE	FEET FROM DRLG UNIT LINE
SL	S2NENW	12	13N	2W	JASPER	MIDLAND	990 N 670 E	330 S 670 E

APPLICATIONS TO CHANGE WELL STATUS:

37303            5512            MERIT ENERGY CO  
13727 NOEL RD, STE 1200  
DALLAS, TX 75240

API WELLNO: 21-019-37303-01-00  
WELL NAME: WALTER 2-26 HD1  
APPROVAL DATE: 04/28/2016

LOCATION:	QT QT QT	SEC	T	R	TOWNSHIP	COUNTY	FEET FROM SECTION LINE	FEET FROM DRLG UNIT LINE
SL	SENESE	26	25N	13W	COLFAX	BENZIE	762 N 575 E	
BHL	SWNWSW	25	25N	13	COLFAX	BENZIE	670 N 94 W	1955 S 2549 E

PROPOSED REWORK: Temporarily Abandoned

Well Status Changed from PR to TA. Expires 3/31/17. User ID:  
KK1