

Michigan Department of Environmental Quality
Oil, Gas and Minerals Division

PERMIT APPLICATIONS

4/3/2017 THRU 4/7/2017



Application Number

Date Received

Permittee
Number

Permittee
Name

Page 1

41 04/04/2017 6312 ARBOR OPERATING LLC

104 S UNION STREET SUITE 202
TRAVERSE CITY, MI49684

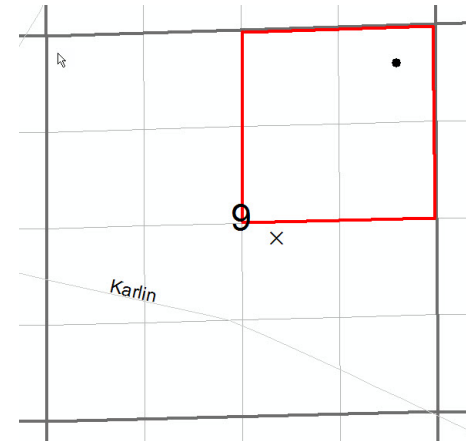
Prev Permit: 39426, 40070

Well Name: STATE GRANT & SVEC 1-9 HD1 Surface Owner: Mary Richardson

Well Type: OIL True Vertical Depth: 5538

Permit Type: Reentry Target Formation: NIAGARAN BROWN

H2S Present? No Deepest Formation: NIAGARAN



160A R303 VOLUNTARY
POOLING REQUESTED. NE/4
SECTION 9. BHL TBD

Location:	QT QT QT	Sec	Township	Range	Township Name	County	Feet From Section Line	Feet From DRLG Unit Line
SL:	NWNWSE	9	25N	12W	GRANT	GRAND TRAVERSE	190 N 460 W	
BHL:	NENENE	9	25N	12W	GRANT	GRAND TRAVERSE	669 S 521 W	669 S 521 W

Michigan Department of Environmental Quality
Oil, Gas and Minerals Division

PERMIT APPLICATIONS

4/3/2017 THRU 4/7/2017



Application Number

Date Received

Permittee
Number

Permittee
Name

Page 2

42 04/05/2017 5512

MERIT ENERGY CO

13727 NOEL RD, STE 1200
DALLAS, TX 75240

Prev Permit: 54227, 61084

Well Name: USA BIG CREEK 3-15

Surface Owner: USDA-FOREST
SERVICE-HURON-MANISTEE
NATIONAL FOREST

Well Type: OIL

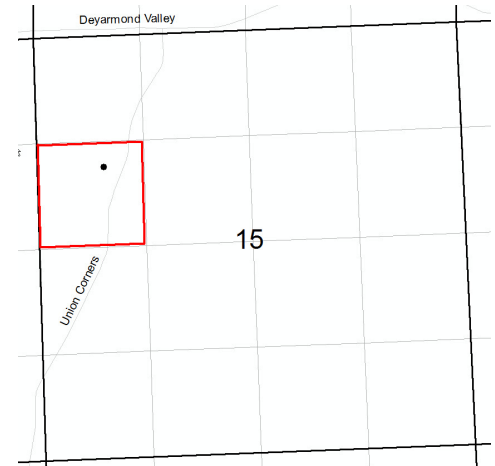
True Vertical Depth: 4400

Permit Type: Drill

Target Formation: RICHFIELD

H2S Present? Yes

Deepest Formation: AMHERSTBURG



Re-permit of timed out PN54227 and 61084. SW/4 NW/4 Sec. 15.

Location:	QT QT QT	Sec	Township	Range	Township Name	County	Feet From Section Line	Feet From DRLG Unit Line
SL:	NESWNW	15	25N	2E	BIG CREEK	OSCODA	1642 N 829 W	
BHL:	NESWNW	15	25N	2E	BIG CREEK	OSCODA	1642 N 829 W	330 N 495 E

Michigan Department of Environmental Quality
Oil, Gas and Minerals Division

PERMIT APPLICATIONS

4/3/2017 THRU 4/7/2017



Application Number

Date Received

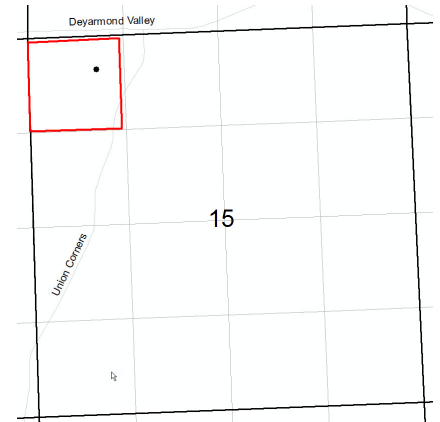
Permittee
Number

Permittee
Name

Page 3

43 04/05/2017 5512 MERIT ENERGY CO

13727 NOEL RD, STE 1200
DALLAS, TX 75240



Prev Permit: 54228, 61085

Well Name: USA BIG CREEK 4-15

Surface Owner: USDA-Forest
SERVICE-HURON-MANISTEE
NATIONAL FOREST

Well Type: OIL

True Vertical Depth: 4400

Permit Type: Drill

Target Formation: RICHFIELD

H2S Present? Yes

Deepest Formation: AMHERSTBURG

Re-permit of timed out PN54228 and
61085. NW/4 NW/4 Sec. 15.

Location:	QT QT QT	Sec	Township	Range	Township Name	County	Feet From Section Line	Feet From DRLG Unit Line
SL:	NENWNW	15	25N	2E	BIG CREEK	OSCODA	471 N 944 W	
BHL:	NENWNW	15	25N	2E	BIG CREEK	OSCODA	471 N 944 W	471 N 380 E

Michigan Department of Environmental Quality
Oil, Gas and Minerals Division

PERMIT APPLICATIONS

4/3/2017 THRU 4/7/2017



Application Number

Date Received

Permittee
Number

Permittee
Name

Page 4

45 04/05/2017 5512

MERIT ENERGY CO

13727 NOEL RD, STE 1200
DALLAS, TX 75240

Prev Permit: 54229, 61091

Well Name: USA BIG CREEK 5-15

Surface Owner: USDA-FOREST
SERVICE-HURON-MANISTEE
NATIONAL FOREST

Well Type: OIL

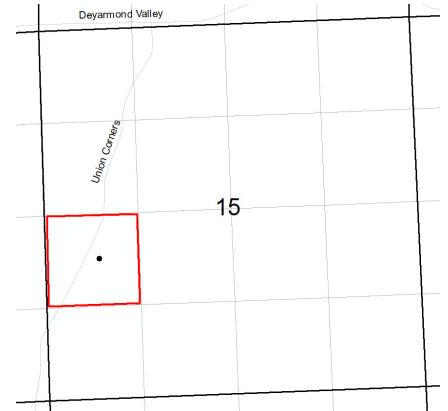
True Vertical Depth: 4400

Permit Type: Drill

Target Formation: RICHFIELD

H2S Present? Yes

Deepest Formation: AMHERSTBURG



Re-permit of timed out PN54229 and
61091. NW/4 SW/4 Sec. 15.

Location:	QT QT QT	Sec	Township	Range	Township Name	County	Feet From Section Line	Feet From DRLG Unit Line
SL:	NENWSW	15	25N	2E	BIG CREEK	OSCODA	2002 S 767 W	
BHL:	NENWSW	15	25N	2E	BIG CREEK	OSCODA	2002 S 767 W	622 N 558 E