

Michigan Department of Environmental Quality
Oil, Gas and Minerals Division

PERMIT APPLICATIONS

5/1/2017 THRU 5/5/2017



Application Number

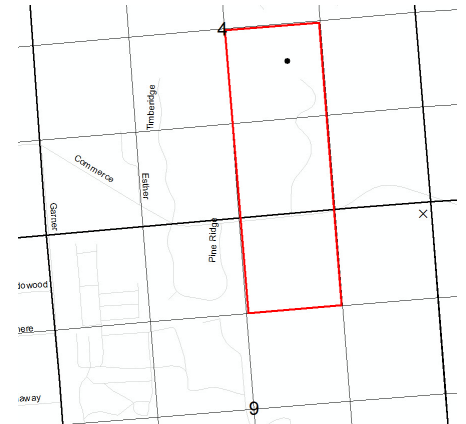
Date Received

Permittee
Number

Permittee
Name

Page 1

54 05/01/2017 5320 SAVOY ENERGY LP
920 HASTINGS STREET, SUITE A
PO BOX 1560
TRAVERSE CITY, MI49685-1560



Prev Permit: 46363

Well Name: CITY OF DEARBORN 1-9A
HD1

Surface Owner: CITY OF
DEARBORN

Well Type: OIL

True Vertical Depth: 4118

Permit Type: Reentry

Target Formation: NIAGARAN

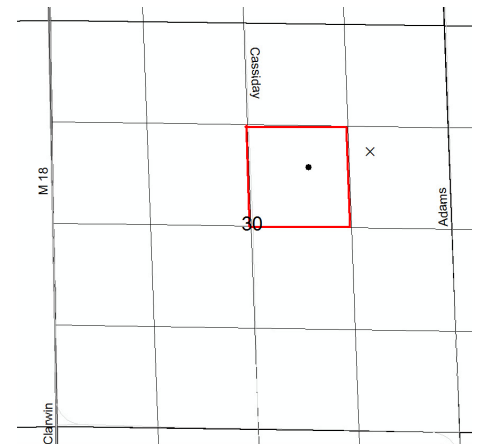
H2S Present? No

Deepest Formation: NIAGARAN

120-acre R 303 voluntary pooling unit
requested. W/2 SE/4 Section 4 and NW/4
NE/4 Section 9

Location:	QT QT QT	Sec	Township	Range	Township Name	County	Feet From Section Line	Feet From DRLG Unit Line
SL:	NENENE	9	2N	7E	MILFORD	OAKLAND	140 N 120 E	
BHL:	NENWSE	4	2N	7E	MILFORD	OAKLAND	2174 S 1813 E	465 N 482 E

55 05/01/2017 104 WEST BAY EXPLORATION CO
STE 200
13685 S WEST BAYSHORE DR
TRAVERSE CITY, MI49684



Prev Permit:

Well Name: STATE SHERMAN & ROOT 2-
30

Surface Owner: STANLEY &
GEORGETTE ROOT

Well Type: OIL

True Vertical Depth: 3900

Permit Type: Drill

Target Formation: DUNDEE

H2S Present? Yes

Deepest Formation: DUNDEE

Drilling Unit: 40A - SW/4 NE/4 Section 30

Location:	QT QT QT	Sec	Township	Range	Township Name	County	Feet From Section Line	Feet From DRLG Unit Line
SL:	NWSENE	30	20N	2W	SHERMAN	GLADWIN	1595 N 979 E	
BHL:	NESWNE	30	20N	2W	SHERMAN	GLADWIN	1940 N 1820 E	604 N 508 E

Michigan Department of Environmental Quality
Oil, Gas and Minerals Division

PERMIT APPLICATIONS

5/1/2017 THRU 5/5/2017



Application Number

Date Received

Permittee
Number

Permittee
Name

Page 2

56 05/01/2017 104 WEST BAY EXPLORATION CO
STE 200
13685 S WEST BAYSHORE DR
TRAVERSE CITY, MI49684

Prev Permit:

Well Name: ROOT 1-30

Well Type: OIL

Permit Type: Drill

H2S Present? Yes

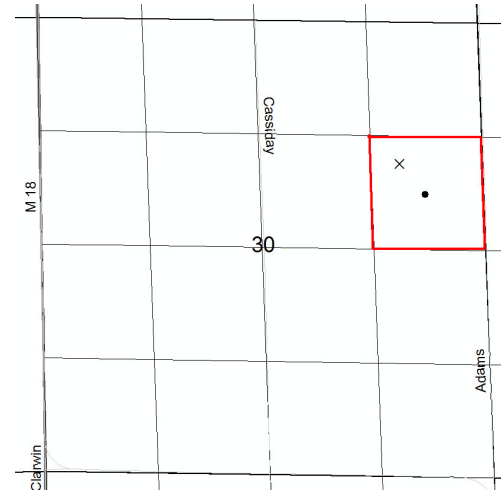
Surface Owner: STANLEY &
GEORGETTE ROOT

True Vertical Depth: 3900

Target Formation: DUNDEE

Deepest Formation: DUNDEE

Drilling Unit: 40A - SE/4 NE/4 Section 30



Location:	QT QT QT	Sec	Township	Range	Township Name	County	Feet From Section Line	Feet From DRLG Unit Line
SL:	NWSENE	30	20N	2W	SHERMAN	GLADWIN	1592 N 893 E	
BHL:	NWSENE	30	20N	2W	SHERMAN	GLADWIN	1960 N 685 E	625 N 627 W

Michigan Department of Environmental Quality
Oil, Gas and Minerals Division
Updated Permits
5/1/2017 THRU 5/5/2017



Permit Number Permittee Number Permittee Name

APPLICATIONS TO CHANGE WELL STATUS:

46637 6461 LINN OPERATING LLC
600 TRAVIS STREET
SUITE 1400
HOUSTON, TX 77002

API Well Number: 21-009-46637-00-00

Well Name: STATE STAR (MANCELONA I) D1-33

Approval Date: 5/3/2017

Location	QT QT QT	Sec	Township	Range	Township Name	County	Feet From Section Line	Feet From DRLG Unit
SL:	SESWSW	33	30N	5W	STAR	ANTRIM	400 S 920 W	440 S 400 E

Proposed Rework: ACOWS for Miscellaneous

Comment: ACOWS to set CIBP to shut off Norwood perms and return to production, expires 5/3/18.

49454 6461 LINN OPERATING LLC
600 TRAVIS STREET
SUITE 1400
HOUSTON, TX 77002

API Well Number: 21-009-49454-00-00

Well Name: MANCELONA I A1-5

Approval Date: 5/3/2017

Location	QT QT QT	Sec	Township	Range	Township Name	County	Feet From Section Line	Feet From DRLG Unit
SL:	NENWNW	5	29N	5W	MANCELONA	ANTRIM	440 N 990 W	440 N 330 E

Proposed Rework: ACOWS for Miscellaneous

Comment: ACOWS to set CIBP to shut off Norwood perms and return to production, expires 5/3/18.

Michigan Department of Environmental Quality
Oil, Gas and Minerals Division
Updated Permits
5/1/2017 THRU 5/5/2017



Permit Number Permittee Number Permittee Name

46363 5320 SAVOY ENERGY LP
920 HASTINGS STREET, SUITE A
PO BOX 1560
TRAVERSE CITY, MI 49685-1560

API Well Number: 21-125-46363-00-00

Well Name: CITY OF DEARBORN 1-9

True Vertical Depth: 4258

Approval Date: 5/1/2017

Location	QT QT QT	Sec	Township	Range	Township Name	County	Feet From Section Line	Feet From DRLG Unit
SL:	NENENE	9	2N	7E	MILFORD	OAKLAND	140 N 120 E	
BHL:	SENWNE	9	2N	7E	MILFORD	OAKLAND	682 N 679 W	638 S 641 E

Proposed Rework: ACOWS for Miscellaneous

Comment: ACOWS to set CIBP in preparation of drilling HD, expires 5/1/18.