Sample Drawing: Construction in a Critical Dune Area - Top of Bluff
(Overhead Site Plan)

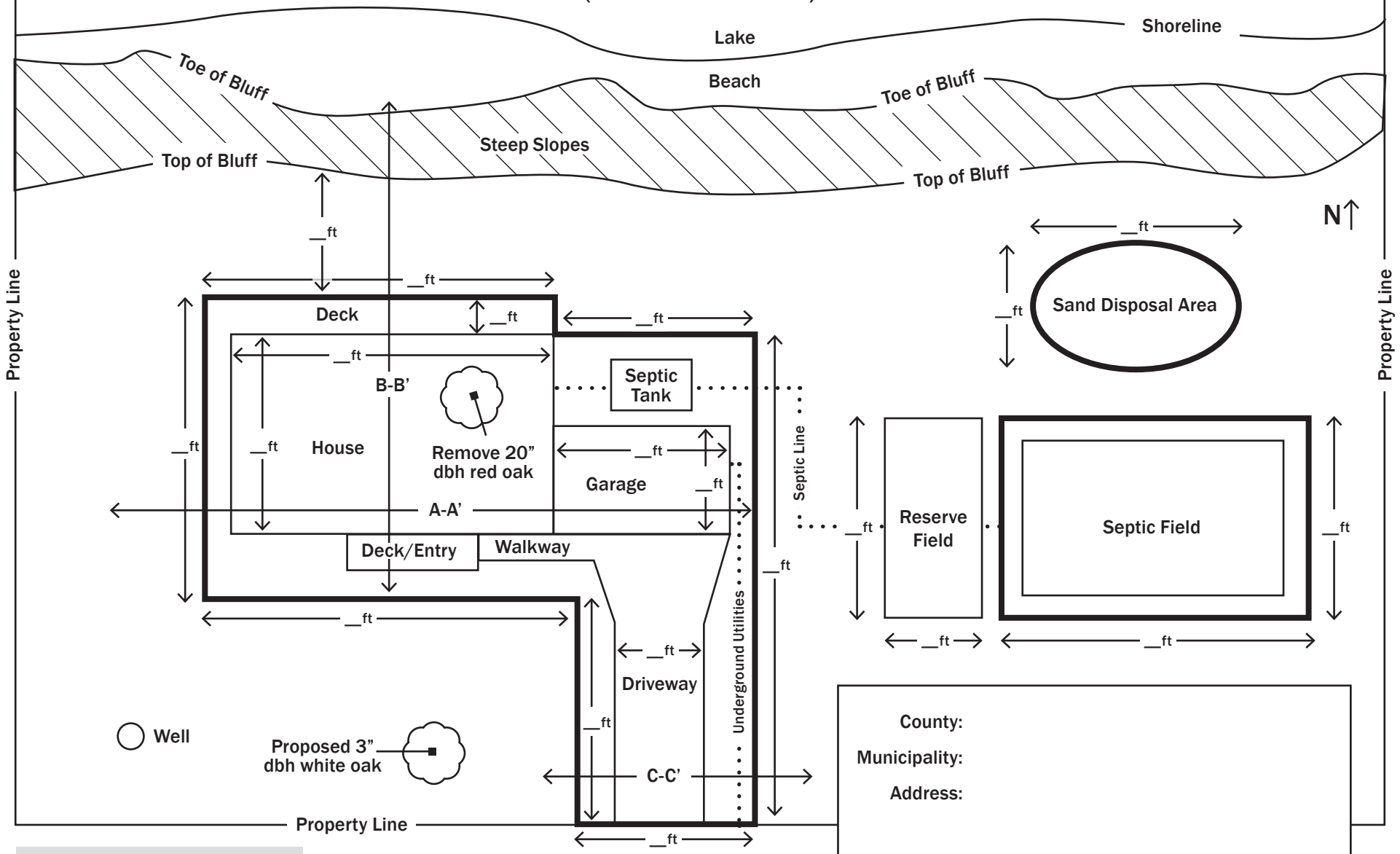

County:

Municipality:

Address:

Date:

Drawn by:

SHOW LIMITS OF IMPACT, GRADE CHANGES, VEGETATION REMOVAL AND LANDSCAPING

= Limits of impact

Sample Drawing: Construction in a Critical Dune Area - Top of Bluff
(Cross-section A-A')

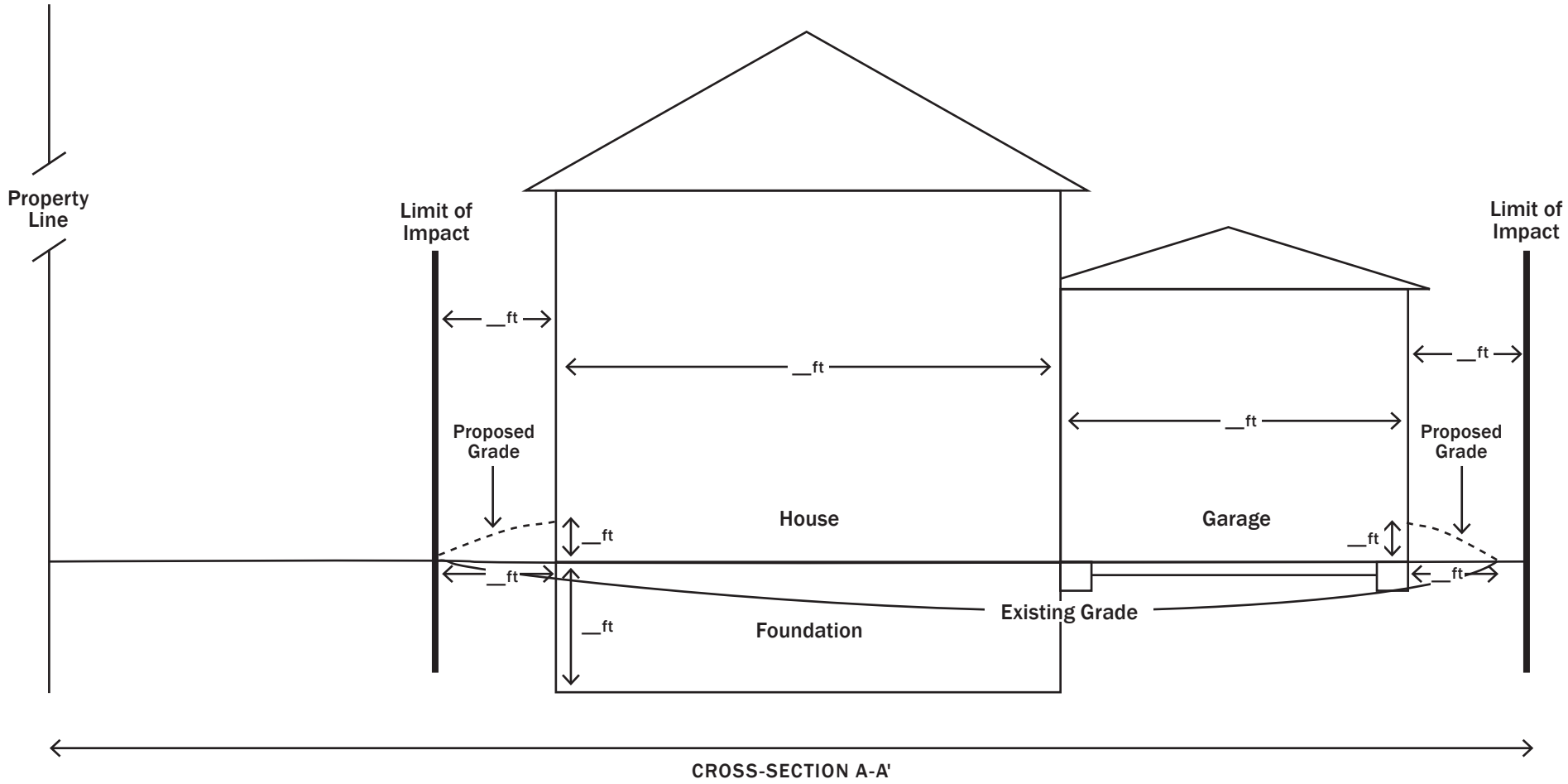

SHOW DIMENSIONS, GRADE CHANGES, AND DEPTH OF EXCAVATION

0 _

County:

Municipality:

Address:

Date:

Drawn by:

Sample Drawing: Construction in a Critical Dune Area - Top of Bluff
(Cross-section B-B')

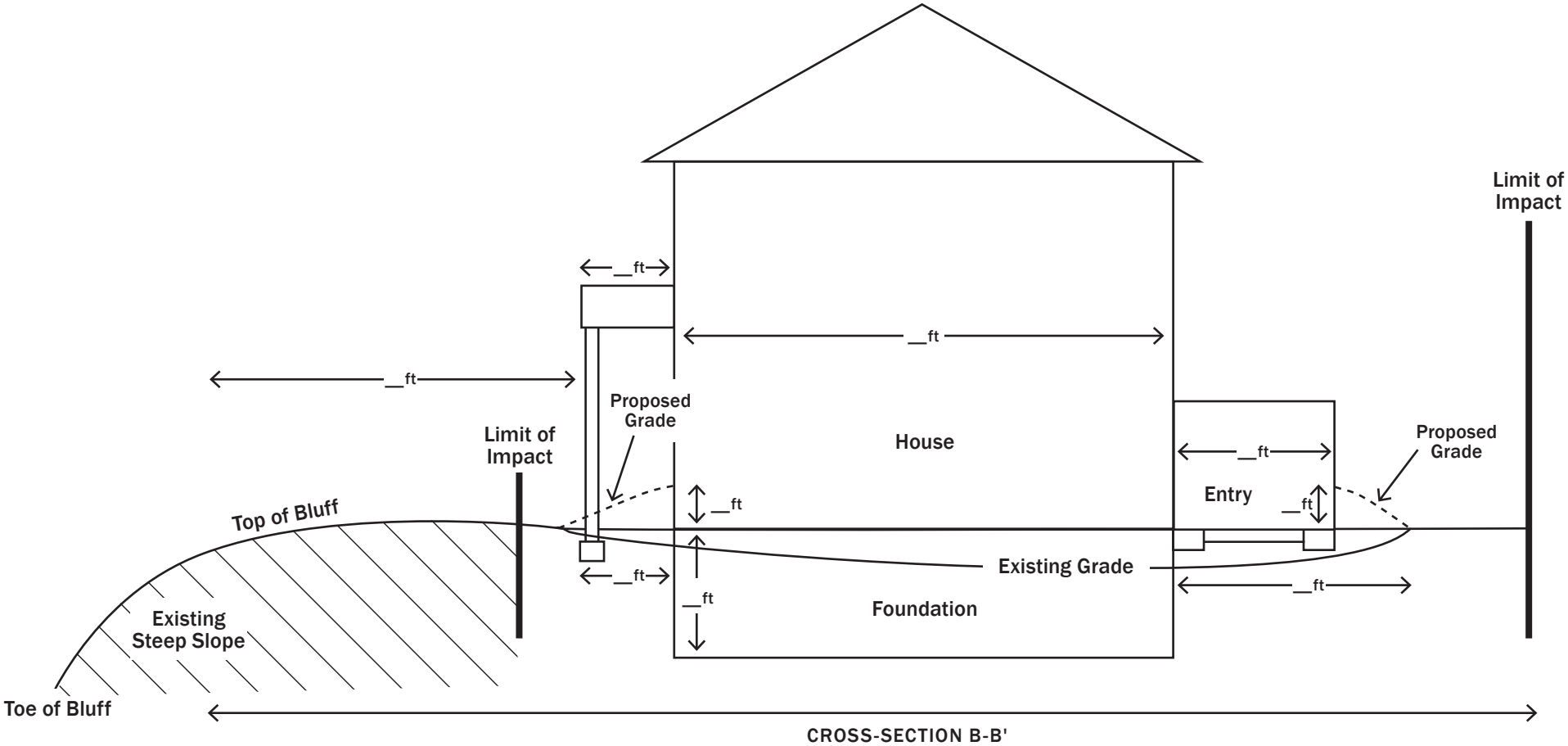

SHOW DIMENSIONS, GRADE CHANGES, AND DEPTH OF EXCAVATION

0 _

County:

Municipality:

Address:

Date:

Drawn by:

Sample Drawing: Construction in a Critical Dune Area - Driveway
(Cross-section C-C')

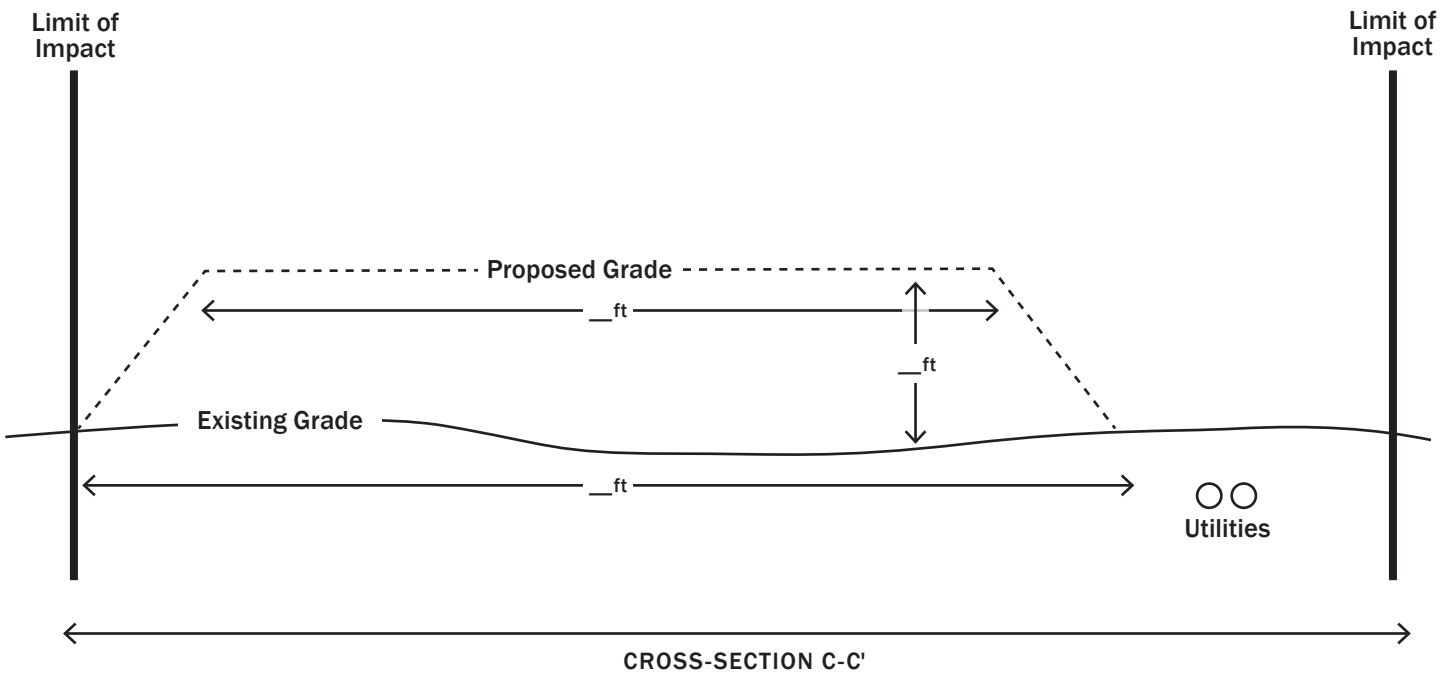

SHOW DIMENSIONS, GRADE CHANGES, AND DEPTH OF EXCAVATION

County:

Municipality:

Address:

Date:

Drawn by: