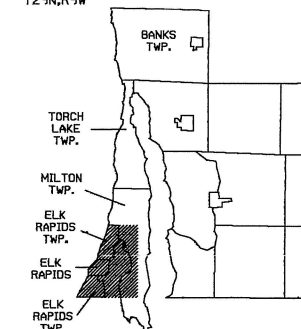


ELK RAPIDS TOWNSHIP

HIGH RISK EROSION AREAS & CRITICAL DUNE AREAS

ANTRIM COUNTY

T29N,R9W



HIGH RISK EROSION AREAS

THE NUMBER REPRESENTS, IN FEET, THE 30 YEAR PROJECTED RECESSION DISTANCE.
 60' THE NUMBER REPRESENTS, IN FEET, THE 100' YEAR PROJECTED RECESSION DISTANCE.

HIGH RISK EROSION AREA (shading alongshore)

THESE AREAS ARE LEGALLY DEFINED BY THE SHORELANDS PROTECTION AND MANAGEMENT ACT, 1978 P.A. 245, AS AMENDED, AS BEING GREAT LAKES SHORELAND AREAS DOCUMENTED TO RECEDE AN AVERAGE OF ONE FOOT OR MORE PER YEAR.

CRITICAL DUNE AREAS

BARRIER DUNES
 BARRIER DUNE FORMATIONS DESIGNATED PURSUANT TO 1976 P.A. 222

AREAS NOT INCLUDED IN DESIGNATED BARRIER DUNE FORMATIONS THAT ARE COMPOSED PRIMARILY OF DUNE SAND AND EXHIBIT SEVERAL DUNE-LIKE CHARACTERISTICS.

EXEMPLARY DUNE ASSOCIATED PLANT COMMUNITIES OUTSIDE DESIGNATED DUNE FORMATIONS. MICHIGAN NATURAL FEATURES INVENTORY REFERENCE CODE INDICATED.

SOURCE

STATE OF MICHIGAN ACT 245 RECESSION RATE MAPS & ATLAS OF CRITICAL DUNE AREAS

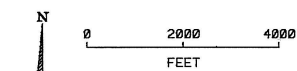
INFORMATION

MICHIGAN DEPARTMENT OF NATURAL RESOURCES
 LAND AND WATER MANAGEMENT DIVISION
 P.O. BOX 30828
 LANSING, MI 48909
 (517) 373-1950

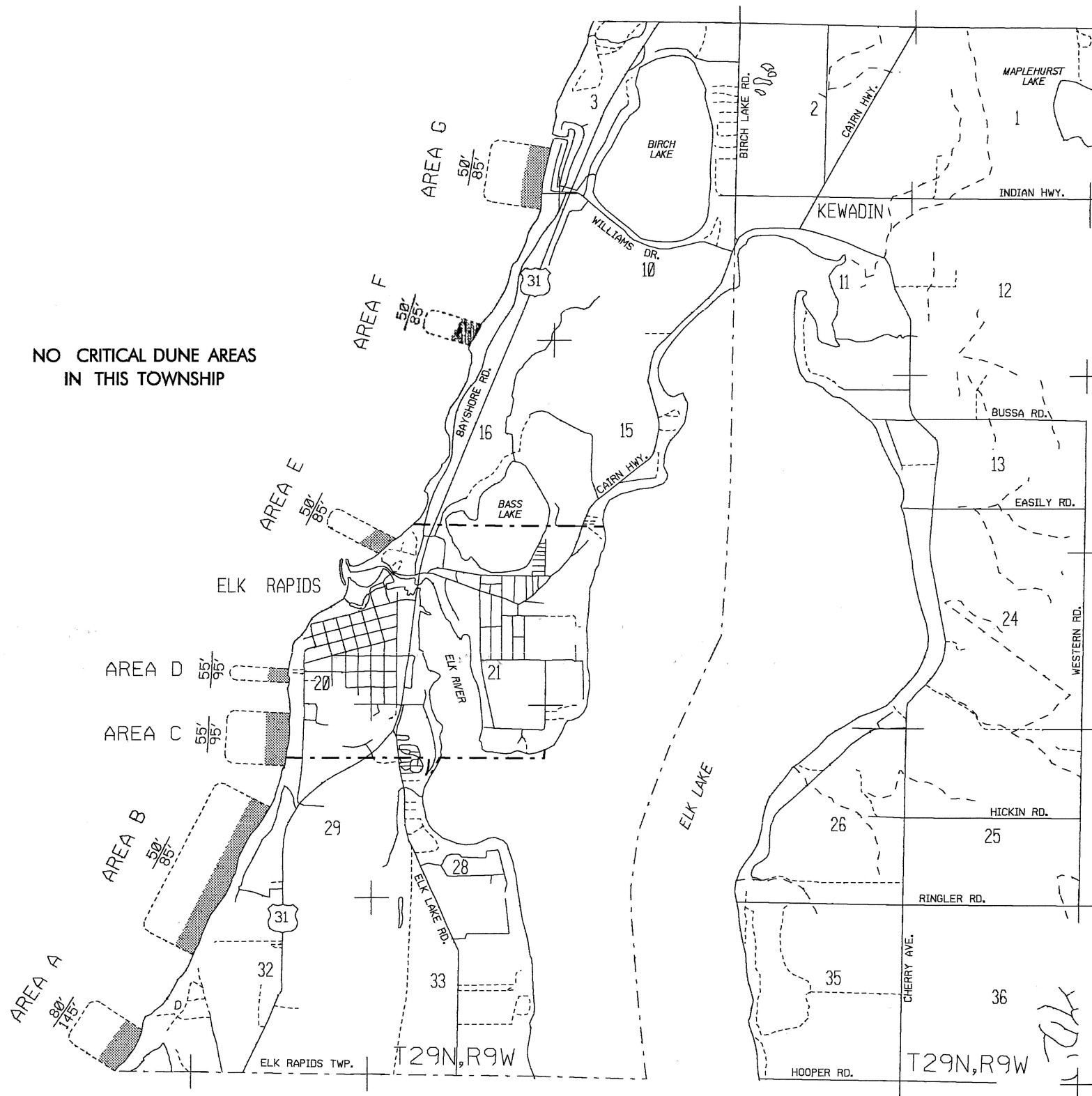
GLIS

GREAT LAKES INFORMATION SYSTEM
 MICHIGAN DEPARTMENT OF NATURAL RESOURCES
 LAND AND WATER MANAGEMENT DIVISION

02-09-93



NO CRITICAL DUNE AREAS
 IN THIS TOWNSHIP



Parcels in High Risk Erosion Areas of Village of Elk Rapids, Antrim County

HREAs identified North to South

Date of Designation: March 11, 1993

HREA*	Sequence No.	Parcel Identification Number	Rate (feet/year)	30 yr PRD*	60 yr PRD*
E1	30	05-43-360-002-00 Sands of Elk Rapids Condominiums	1.2	50	85
E1	31	05-43-360-003-00	1.2	50	85
E1	32	05-43-360-004-00	1.2	50	85
E1	33	05-43-360-005-00	1.2	50	85
E1	34	05-43-360-006-00	1.2	50	85
E1	35	05-43-360-007-00	1.2	50	85
E1	36	05-43-360-008-00	1.2	50	85
E1	37	05-43-360-009-00	1.2	50	85
E1	38	05-43-360-010-00	1.2	50	85
E1	39	05-43-360-011-00	1.2	50	85
E1	40	05-43-360-012-00	1.2	50	85
E1	41	05-43-360-013-00	1.2	50	85
E1	42	05-43-360-014-00	1.2	50	85
E1	43	05-43-360-015-00	1.2	50	85
E1	44	05-43-360-016-00	1.2	50	85
E1	45	05-43-360-017-00	1.2	50	85
E1	46	05-43-360-018-00	1.2	50	85
E1	47	05-43-360-019-00	1.2	50	85
E1	48	05-43-360-020-00	1.2	50	85

HREA* - Some parcels may be in multiple HREAs due to their large size.

30 yr PRD* is the Projected Recession Distance (feet) landward from the Erosion Hazard Line for readily moveable structures including those structures 3,500 square feet or less and built on a basement, crawlspace or pilings. Additional restrictions may apply per Administrative Rules 281.21-22.

60 yr PRD* is the Projected Recession Distance (feet) landward from the Erosion Hazard Line for non-readily moveable structures such as large structures and septic systems.

Designation runs with the land including subsequent splits. Absence of a property number does not guarantee the property is located outside of an HREA. Contact the Great Lakes Shorelands Unit, Water Resources Division, DEQ in Lansing or the local DEQ field office for assistance.

Parcels in High Risk Erosion Areas of Village of Elk Rapids, Antrim County

HREAs identified North to South

Date of Designation: March 11, 1993

HREA*	Sequence No.	Parcel Identification Number	Rate (feet/year)	30 yr PRD*	60 yr PRD*
E1	49	05-43-360-021-00	1.2	50	85
E1	50	05-43-360-022-00	1.2	50	85
E1	51	05-43-360-023-00	1.2	50	85
E1	52	05-43-360-024-00	1.2	50	85
E1	53	05-43-360-025-00	1.2	50	85
E1	54	05-43-360-026-00	1.2	50	85
E1	55	05-43-360-027-00	1.2	50	85
E1	56	05-43-360-028-00	1.2	50	85
E1	57	05-43-360-029-00	1.2	50	85
E1	58	05-43-360-030-00	1.2	50	85
E1	59	05-43-360-031-00	1.2	50	85
E1	60	05-43-360-032-00	1.2	50	85
E1	61	05-43-360-033-00	1.2	50	85
E1	62	05-43-360-034-00	1.2	50	85
E1	63	05-43-360-035-00	1.2	50	85
E1	64	05-43-360-036-00	1.2	50	85
E1	65	05-43-360-037-00	1.2	50	85
E1	66	05-43-360-038-00	1.2	50	85
E1	67	05-43-360-039-00	1.2	50	85

HREA* - Some parcels may be in multiple HREAs due to their large size.

30 yr PRD* is the Projected Recession Distance (feet) landward from the Erosion Hazard Line for readily moveable structures including those structures 3,500 square feet or less and built on a basement, crawlspace or pilings. Additional restrictions may apply per Administrative Rules 281.21-22.

60 yr PRD* is the Projected Recession Distance (feet) landward from the Erosion Hazard Line for non-readily moveable structures such as large structures and septic systems.

Designation runs with the land including subsequent splits. Absence of a property number does not guarantee the property is located outside of an HREA. Contact the Great Lakes Shorelands Unit, Water Resources Division, DEQ in Lansing or the local DEQ field office for assistance.

Parcels in High Risk Erosion Areas of Village of Elk Rapids, Antrim County

HREAs identified North to South

Date of Designation: March 11, 1993

HREA*	Sequence No.	Parcel Identification Number	Rate (feet/year)	30 yr PRD*	60 yr PRD*
E1	68	05-43-360-040-00	1.2	50	85
E1	69	05-43-360-041-00	1.2	50	85
E1	70	05-43-360-042-00	1.2	50	85
E1	71	05-43-360-043-00	1.2	50	85
E1	72	05-43-360-044-00	1.2	50	85
E1	73	05-43-360-045-00	1.2	50	85
E1	74	05-43-360-046-00	1.2	50	85
E1	75	05-43-360-047-00	1.2	50	85
E1	76	05-43-360-048-00	1.2	50	85
D1	77	05-43-020-024-00	1.3	55	95
D1	78	05-43-020-023-00	1.3	55	95
D1	79	05-43-020-022-00	1.3	55	95
D1	80	05-43-020-021-00	1.3	55	95
D1	81	05-43-020-020-00	1.3	55	95
C1	89	05-43-029-010-00	1.3	55	95
C1	90	05-43-029-009-00	1.3	55	95

HREA* - Some parcels may be in multiple HREAs due to their large size.

30 yr PRD* is the Projected Recession Distance (feet) landward from the Erosion Hazard Line for readily moveable structures including those structures 3,500 square feet or less and built on a basement, crawlspace or pilings. Additional restrictions may apply per Administrative Rules 281.21-22.

60 yr PRD* is the Projected Recession Distance (feet) landward from the Erosion Hazard Line for non-readily moveable structures such as large structures and septic systems.

Designation runs with the land including subsequent splits. Absence of a property number does not guarantee the property is located outside of an HREA. Contact the Great Lakes Shorelands Unit, Water Resources Division, DEQ in Lansing or the local DEQ field office for assistance.