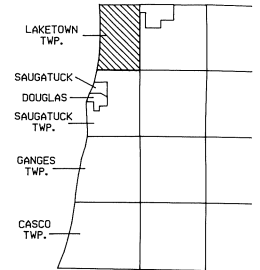


LAKETOWN
TOWNSHIP

CRITICAL DUNE AREAS

ALLEGAN COUNTY






LEGEND

--- POLITICAL JURISDICTIONS
BOUNDARIES OF COUNTIES, TOWNSHIPS,
AND INCORPORATED CITIES AND
VILLAGES AS OF 1987.

XXXX PUBLIC LANDS
XXXX STATE AND FEDERAL LANDS AND
MAJOR LOCAL PARKS WITHIN CRITICAL
DUNE AREAS. PUBLIC LANDS ARE
CURRENT AS OF 1986.

PROPOSED CRITICAL DUNE AREAS

-  BARRIER DUNES
BARRIER DUNE FORMATIONS DESIGNATED
PURSUANT TO 1976 P.A. 222
-  AREAS NOT INCLUDED IN DESIGNATED
BARRIER DUNE FORMATIONS THAT ARE
COMPOSED PRIMARILY OF DUNE SAND
AND EXHIBIT SEVERAL DUNE-LIKE
CHARACTERISTICS.
-  EXEMPLARY DUNE ASSOCIATED PLANT
COMMUNITIES OUTSIDE DESIGNATED
DUNE FORMATIONS. MICHIGAN NATURAL
FEATURES INVENTORY REFERENCE CODE
INDICATED.

INFORMATION

MICHIGAN DEPARTMENT OF NATURAL RESOURCES
LAND AND WATER MANAGEMENT DIVISION
P.O. BOX 389229
LANSING, MI 48909
(517) 373-1170



GREAT LAKES INFORMATION SYSTEM
MICHIGAN DEPARTMENT OF NATURAL RESOURCES
LAND AND WATER MANAGEMENT DIVISION

2 - 17 - 89

