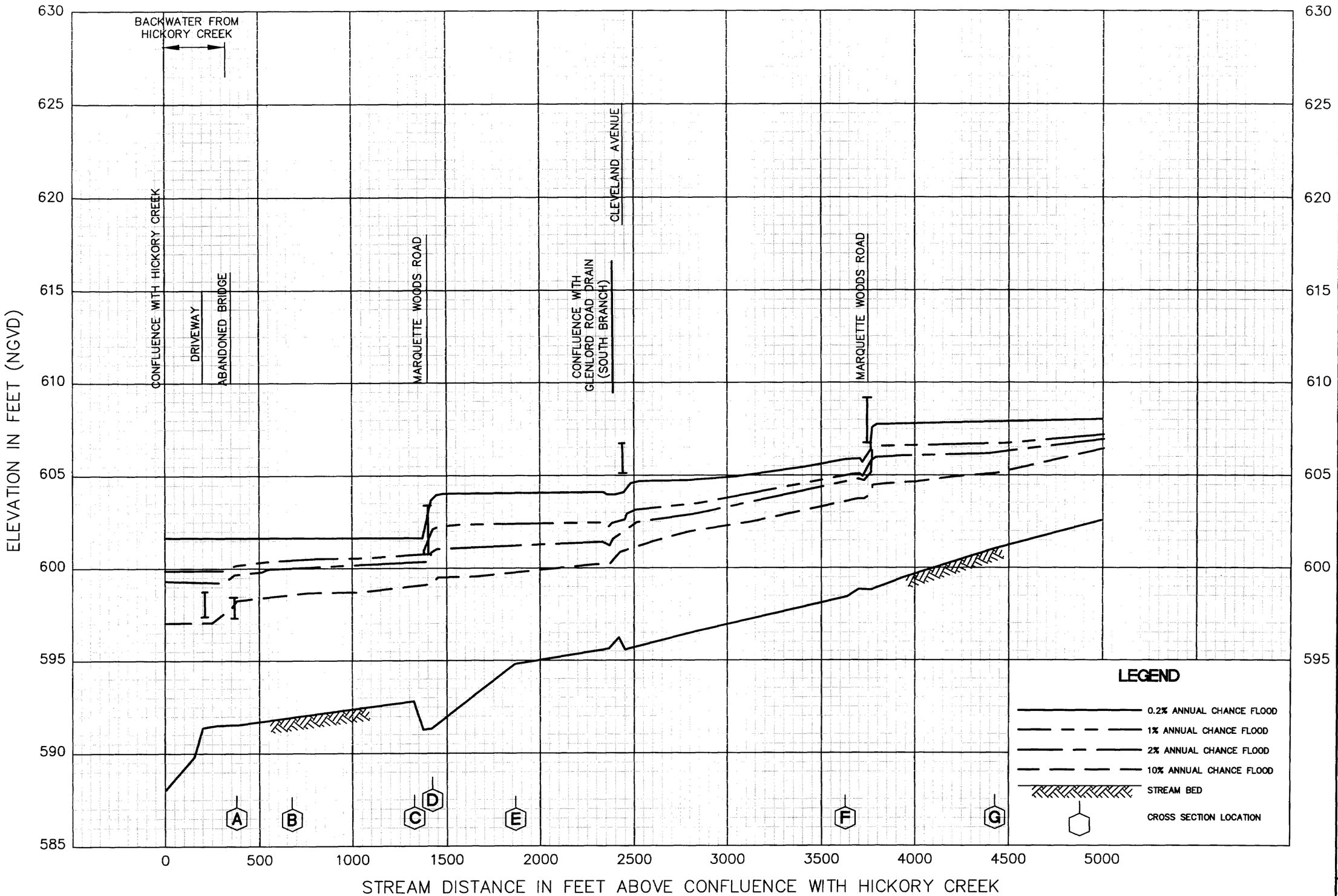

FLOOD PROFILES

PARKER/RICHARDSON DRAIN

FEDERAL EMERGENCY MANAGEMENT AGENCY

BERRIEN COUNTY, MICHIGAN

(ALL JURISDICTIONS)

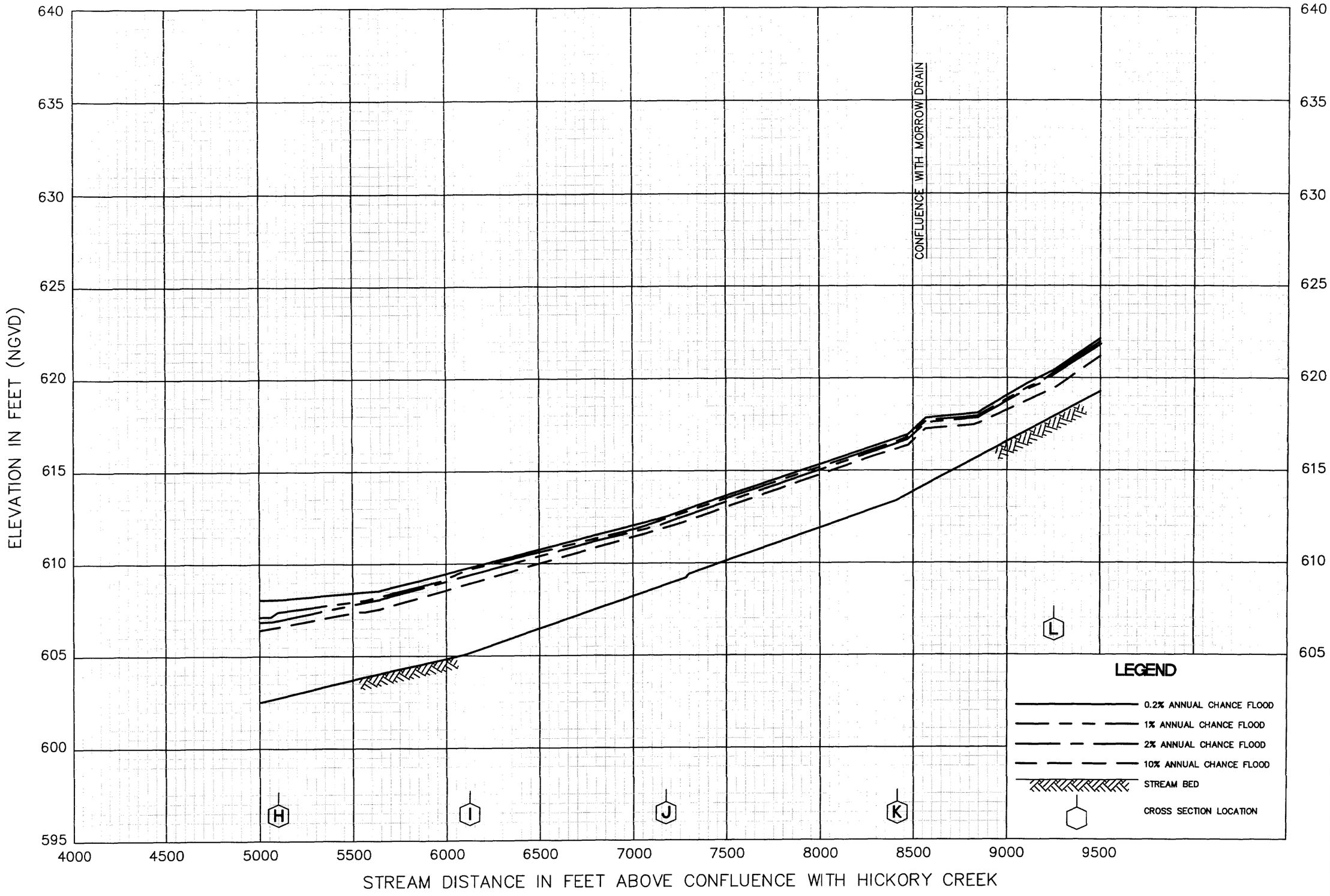

FLOOD PROFILES

PARKER/RICHARDSON DRAIN

FEDERAL EMERGENCY MANAGEMENT AGENCY

BERRIEN COUNTY, MICHIGAN

(ALL JURISDICTIONS)

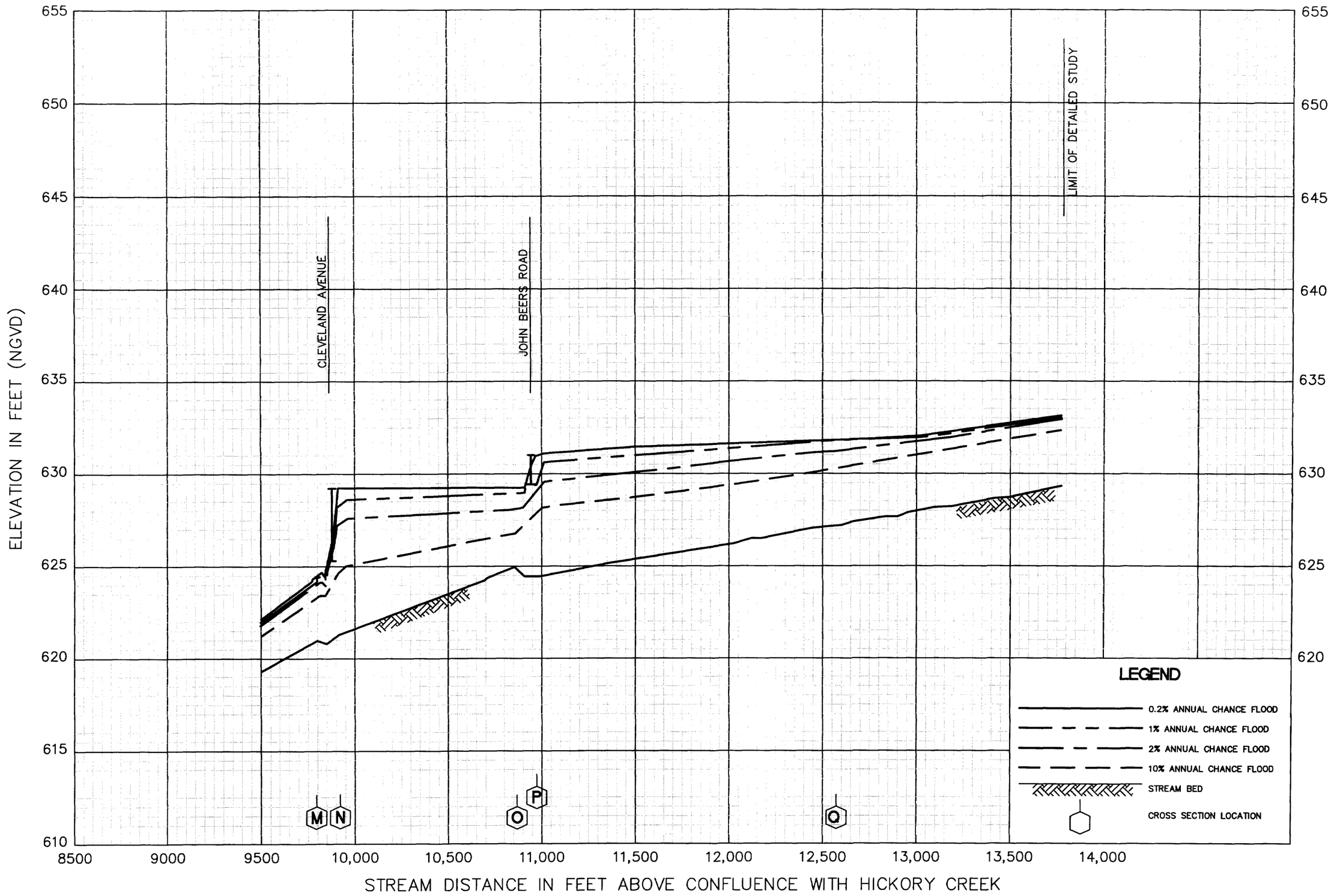

FLOOD PROFILES

PARKER/RICHARDSON DRAIN

FEDERAL EMERGENCY MANAGEMENT AGENCY

BERRIEN COUNTY, MICHIGAN

(ALL JURISDICTIONS)

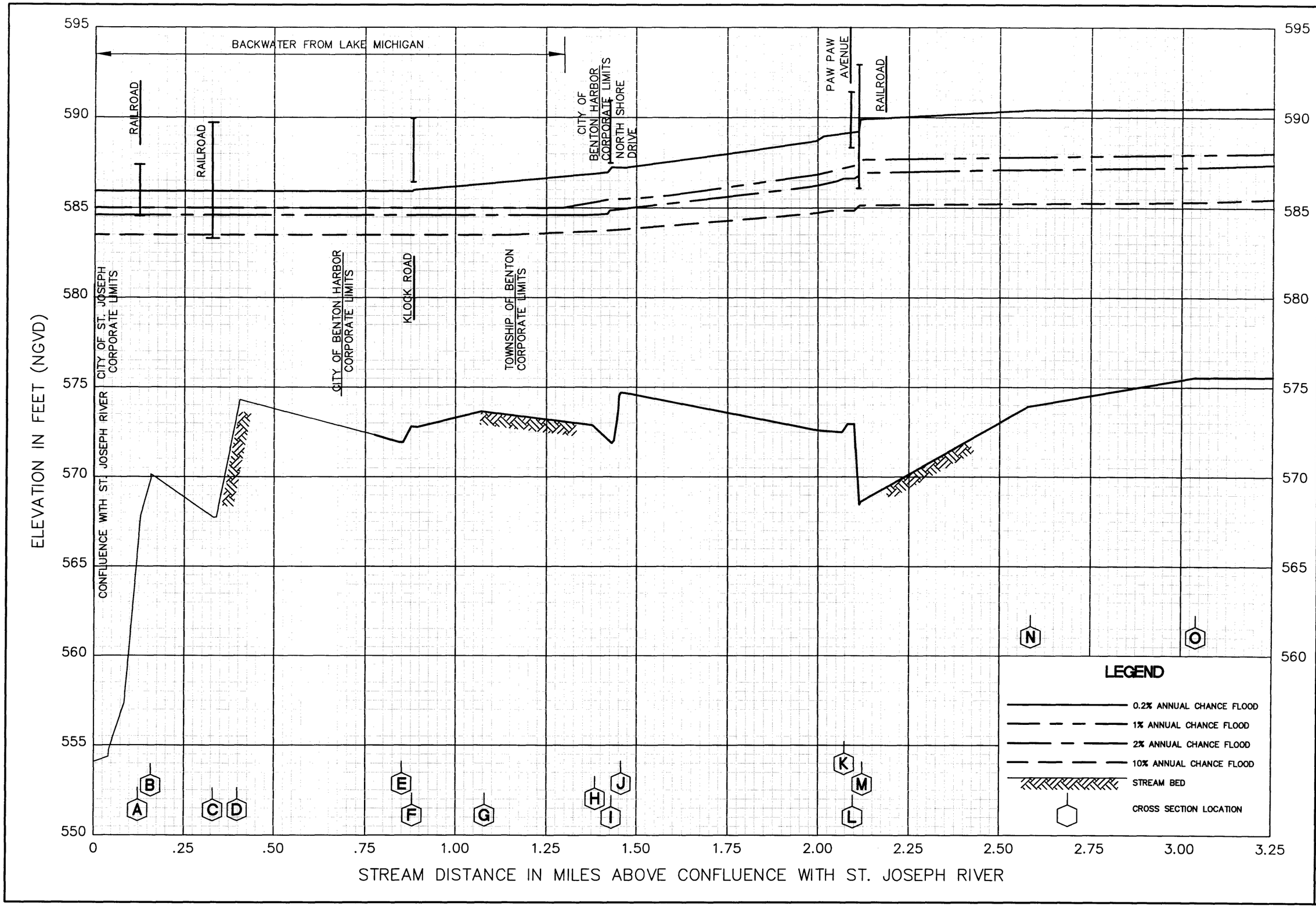

FLOOD PROFILES

PAW PAW RIVER

FEDERAL EMERGENCY MANAGEMENT AGENCY

BERRIEN COUNTY, MICHIGAN

(ALL JURISDICTIONS)

34P

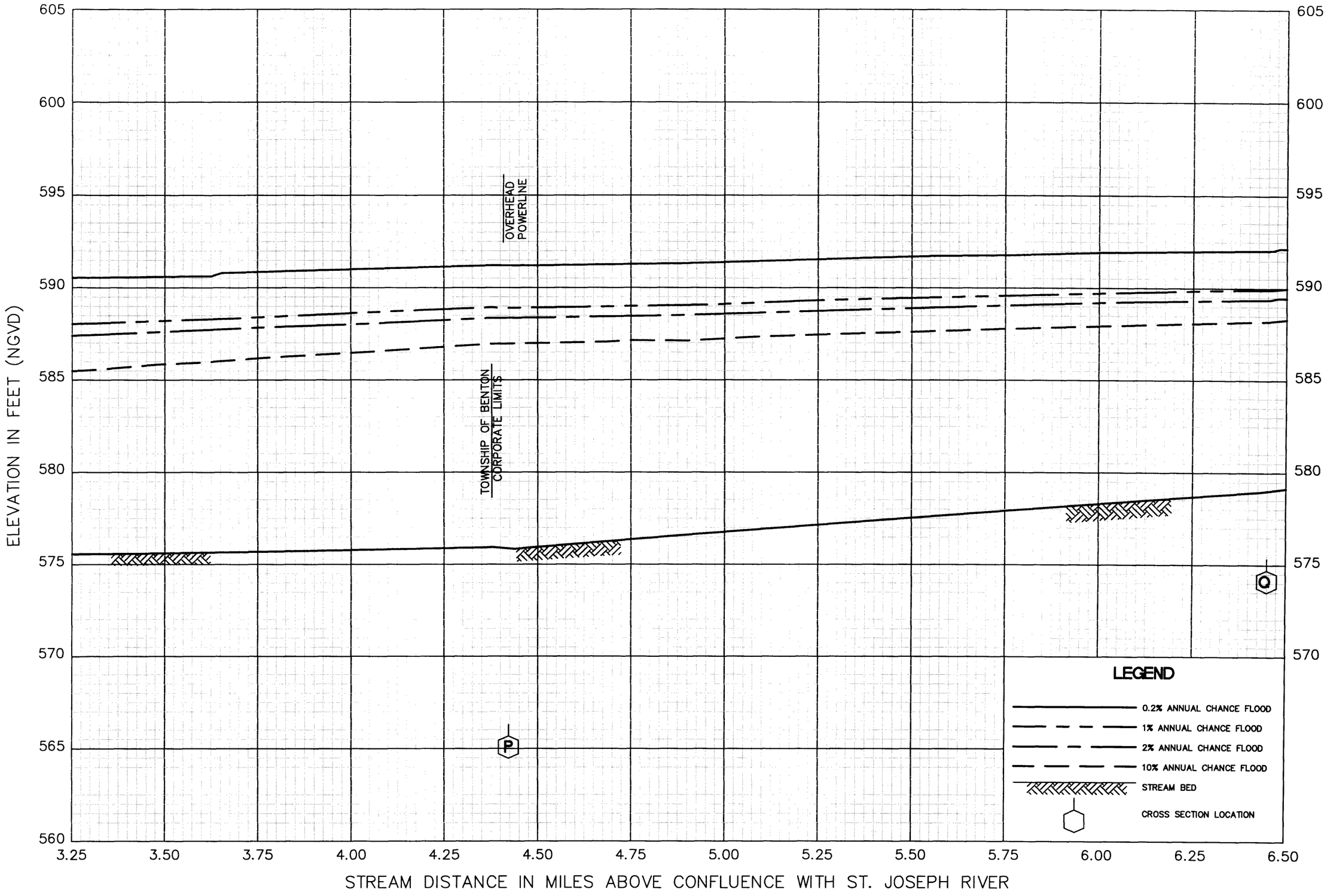

FLOOD PROFILES

PAW PAW RIVER

FEDERAL EMERGENCY MANAGEMENT AGENCY

BERRIEN COUNTY, MICHIGAN

(ALL JURISDICTIONS)

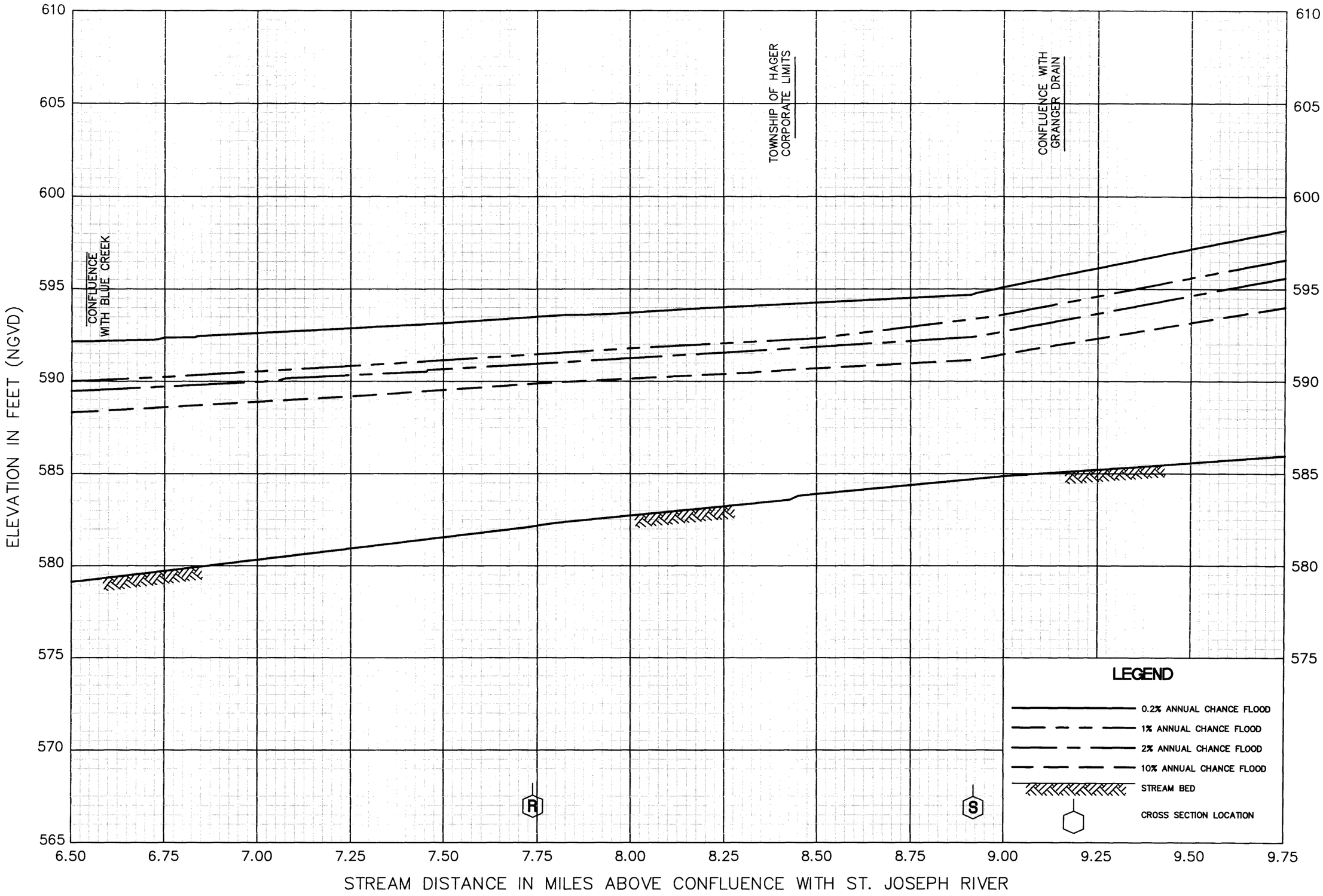

FLOOD PROFILES

PAW PAW RIVER

FEDERAL EMERGENCY MANAGEMENT AGENCY

BERRIEN COUNTY, MICHIGAN

(ALL JURISDICTIONS)

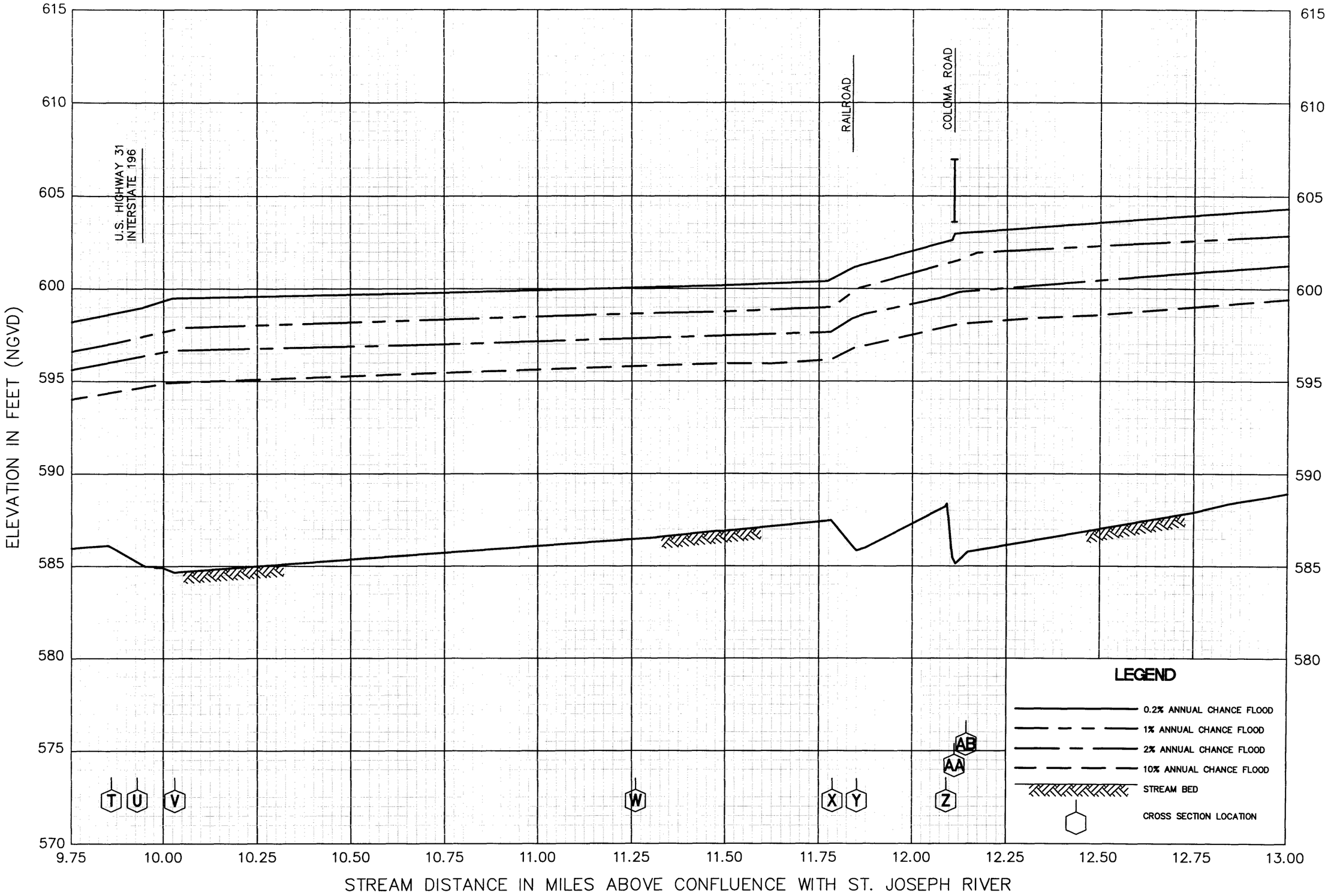

FLOOD PROFILES

PAW PAW RIVER

FEDERAL EMERGENCY MANAGEMENT AGENCY

BERRIEN COUNTY, MICHIGAN

(ALL JURISDICTIONS)

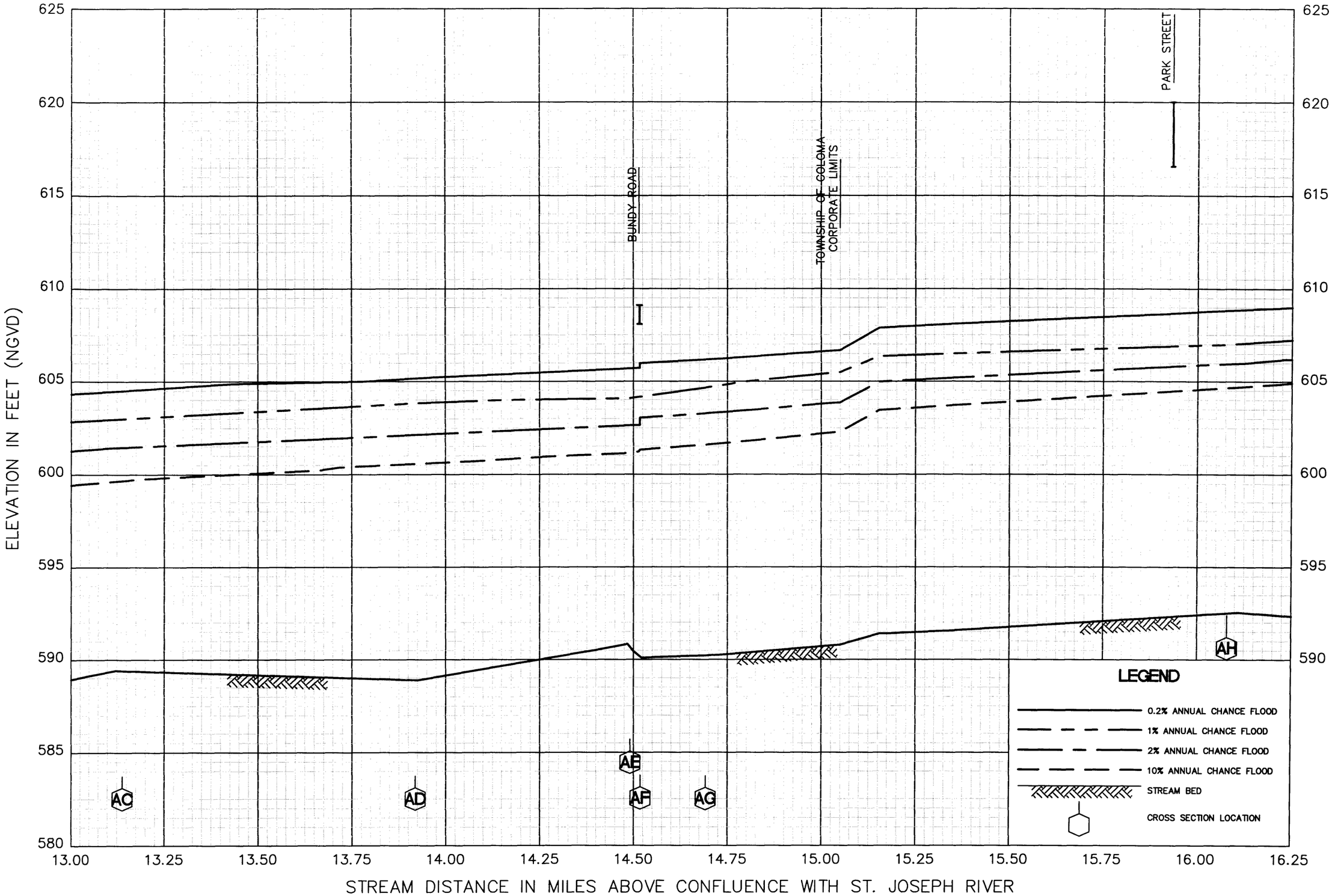

FLOOD PROFILES

PAW PAW RIVER

FEDERAL EMERGENCY MANAGEMENT AGENCY

BERRIEN COUNTY, MICHIGAN

(ALL JURISDICTIONS)

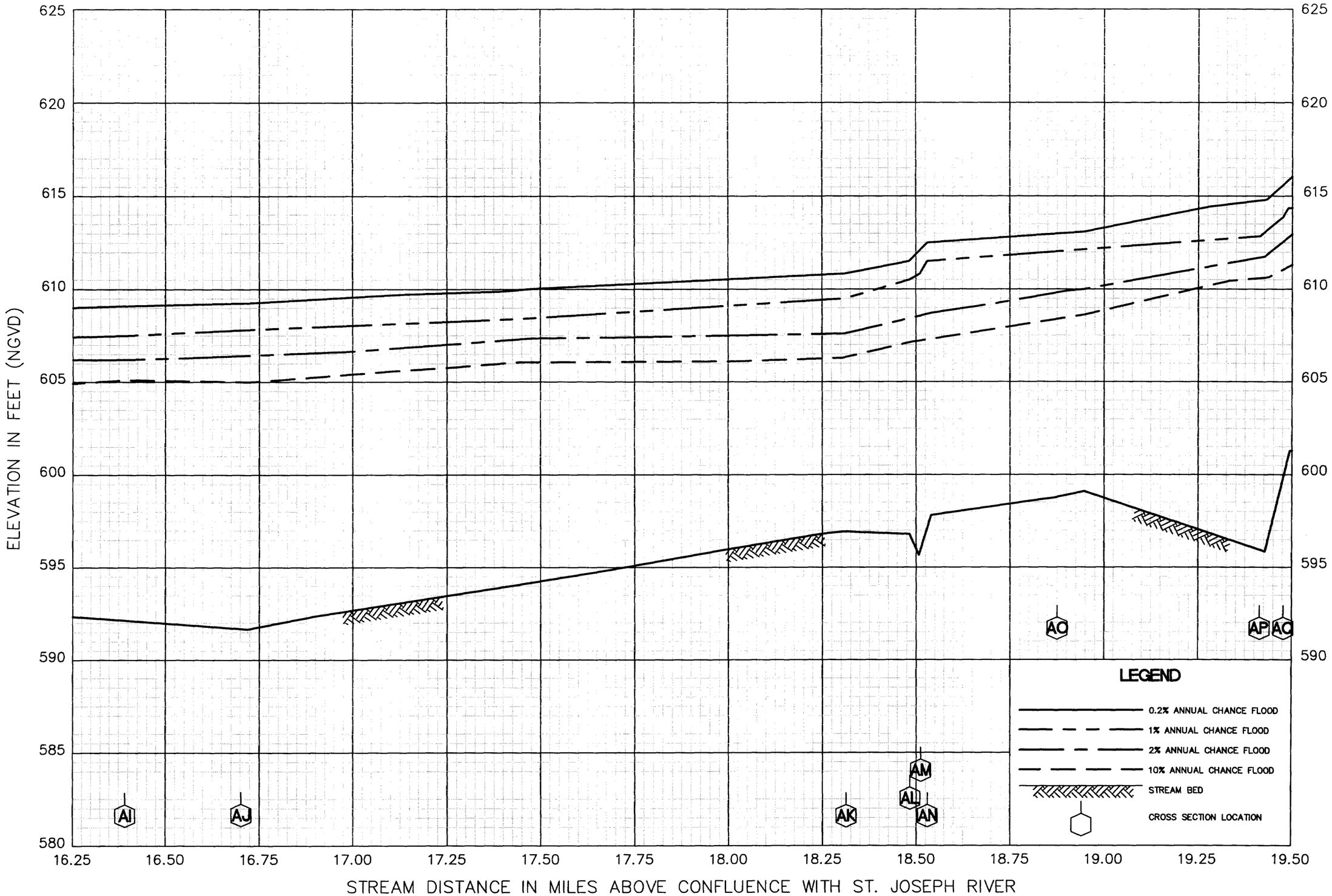

FLOOD PROFILES

PAW PAW RIVER

FEDERAL EMERGENCY MANAGEMENT AGENCY

BERRIEN COUNTY, MICHIGAN

(ALL JURISDICTIONS)

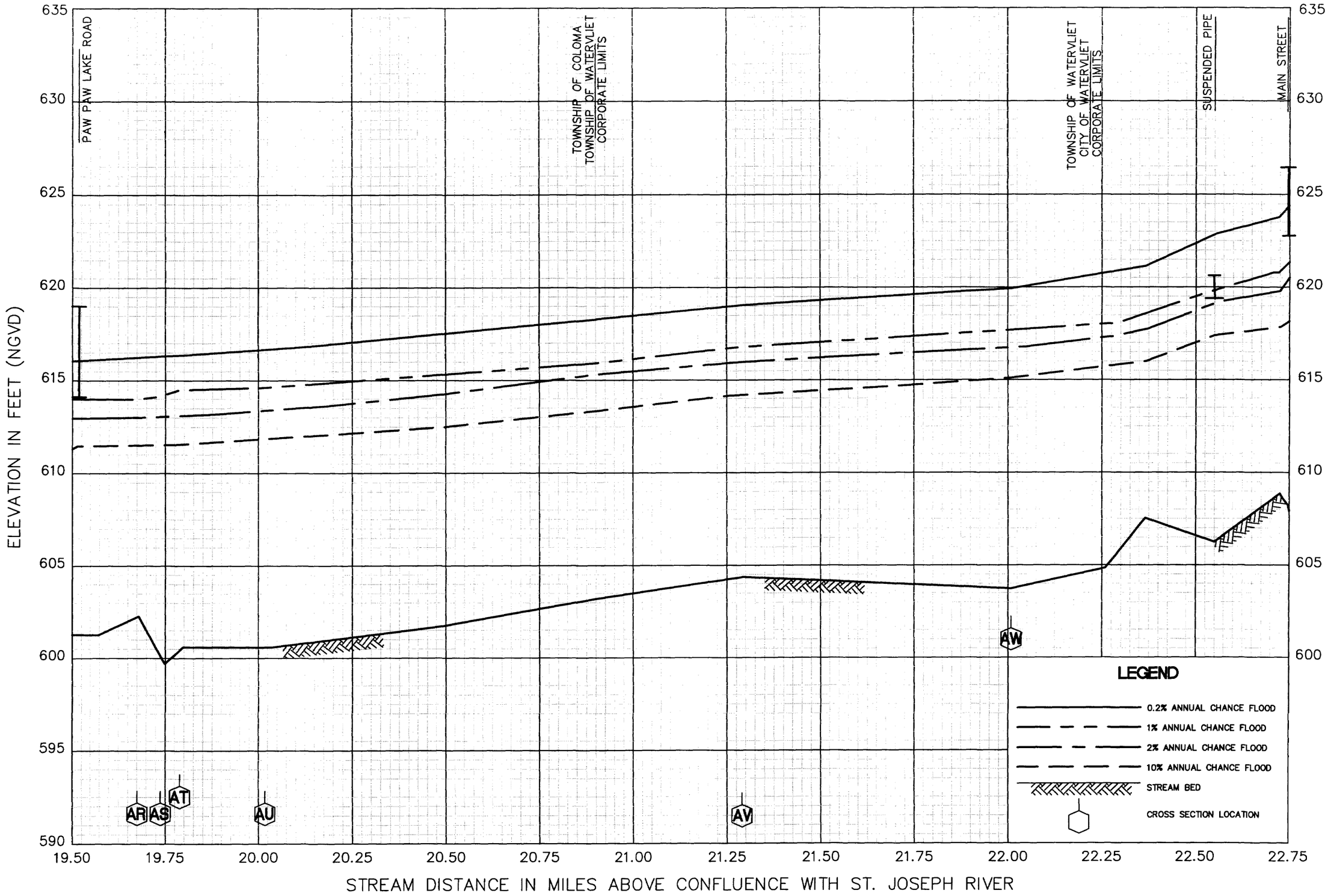

FLOOD PROFILES

PAW PAW RIVER

FEDERAL EMERGENCY MANAGEMENT AGENCY

BERRIEN COUNTY, MICHIGAN

(ALL JURISDICTIONS)

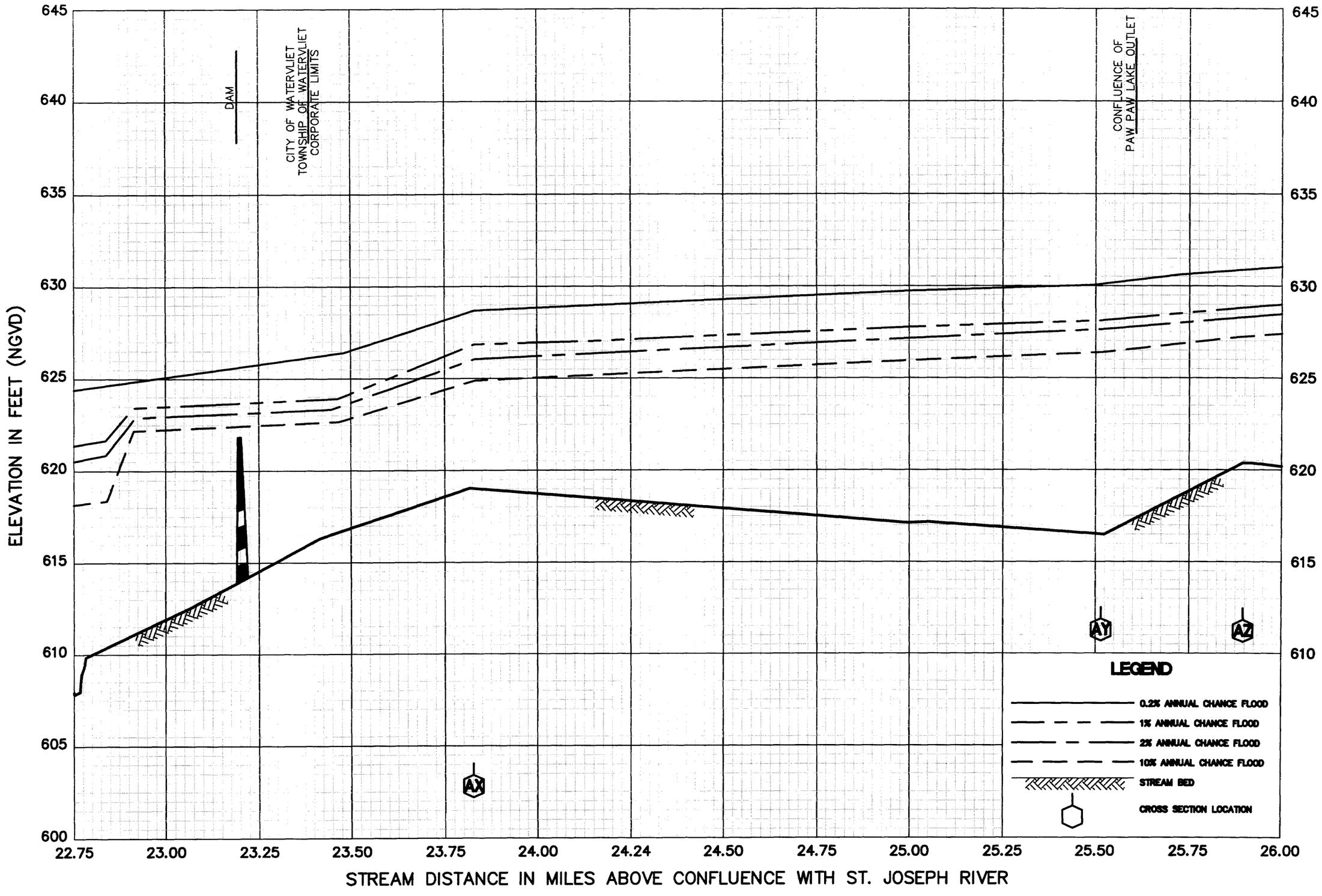

FLOOD PROFILES

PAW PAW RIVER

FEDERAL EMERGENCY MANAGEMENT AGENCY

BERRIEN COUNTY, MICHIGAN

(ALL JURISDICTIONS)

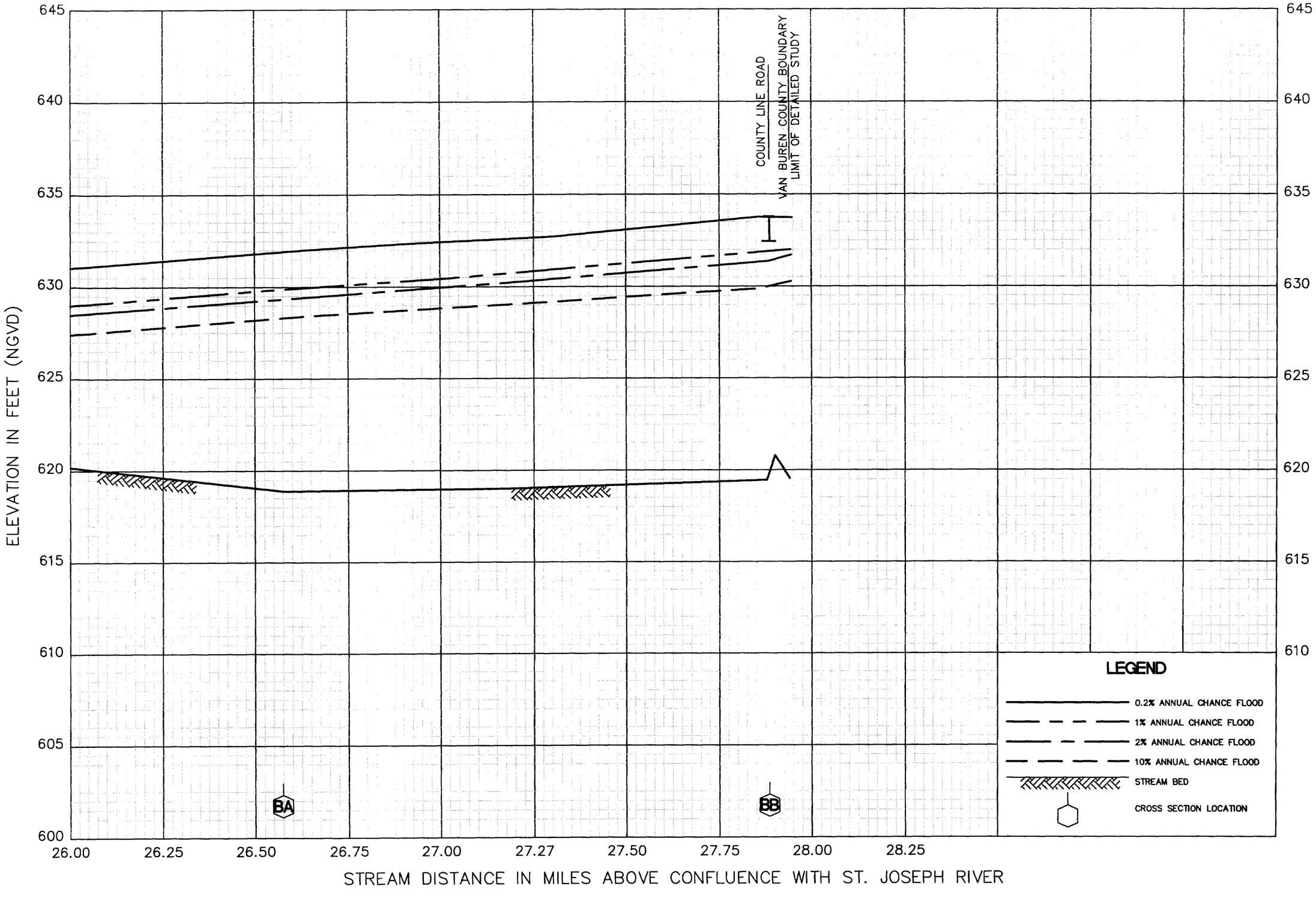

FLOOD PROFILES

PAW PAW RIVER

FEDERAL EMERGENCY MANAGEMENT AGENCY

BERRIEN COUNTY, MICHIGAN

(ALL JURISDICTIONS)

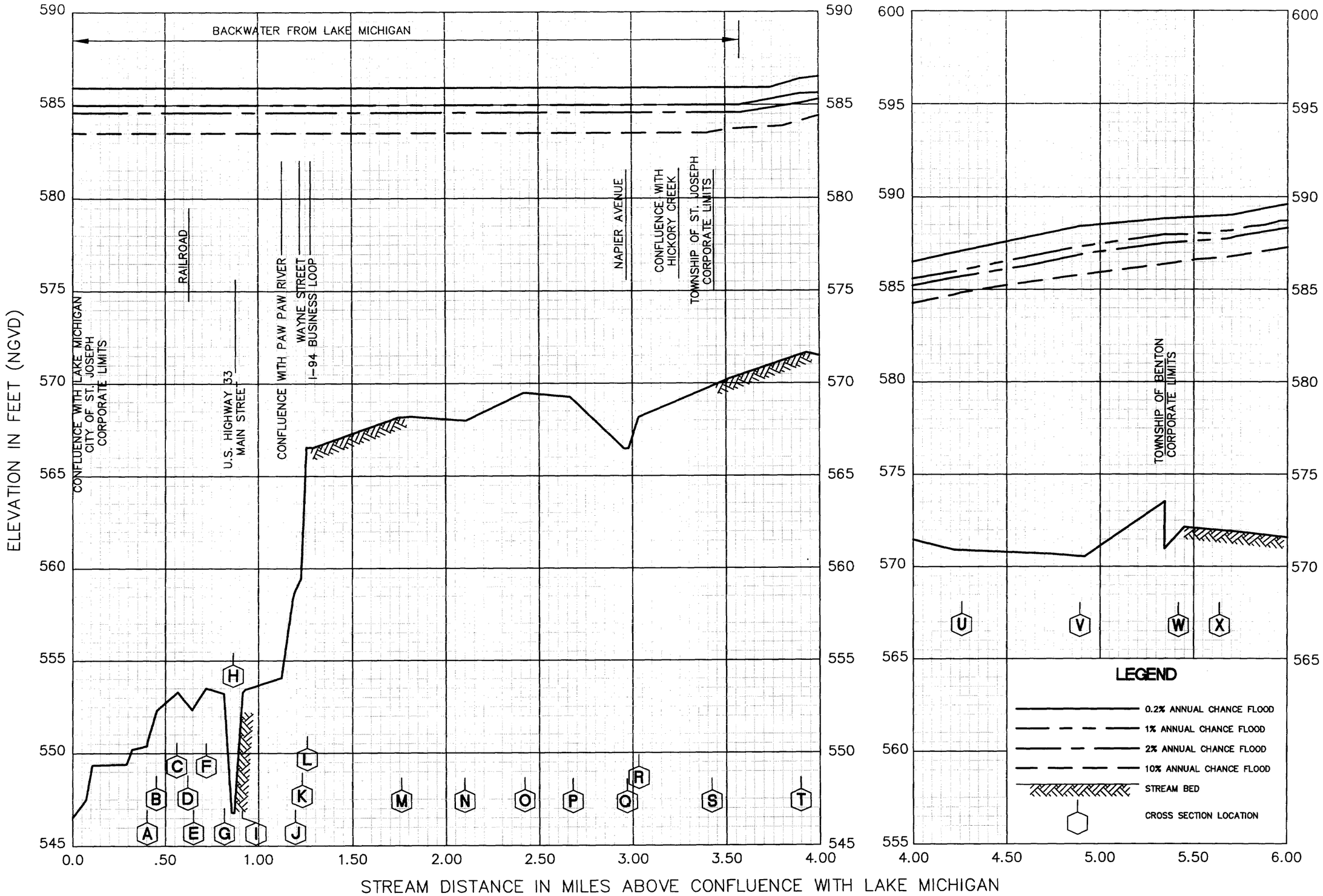

FLOOD PROFILES

ST. JOSEPH RIVER

FEDERAL EMERGENCY MANAGEMENT AGENCY

BERRIEN COUNTY, MICHIGAN

(ALL JURISDICTIONS)

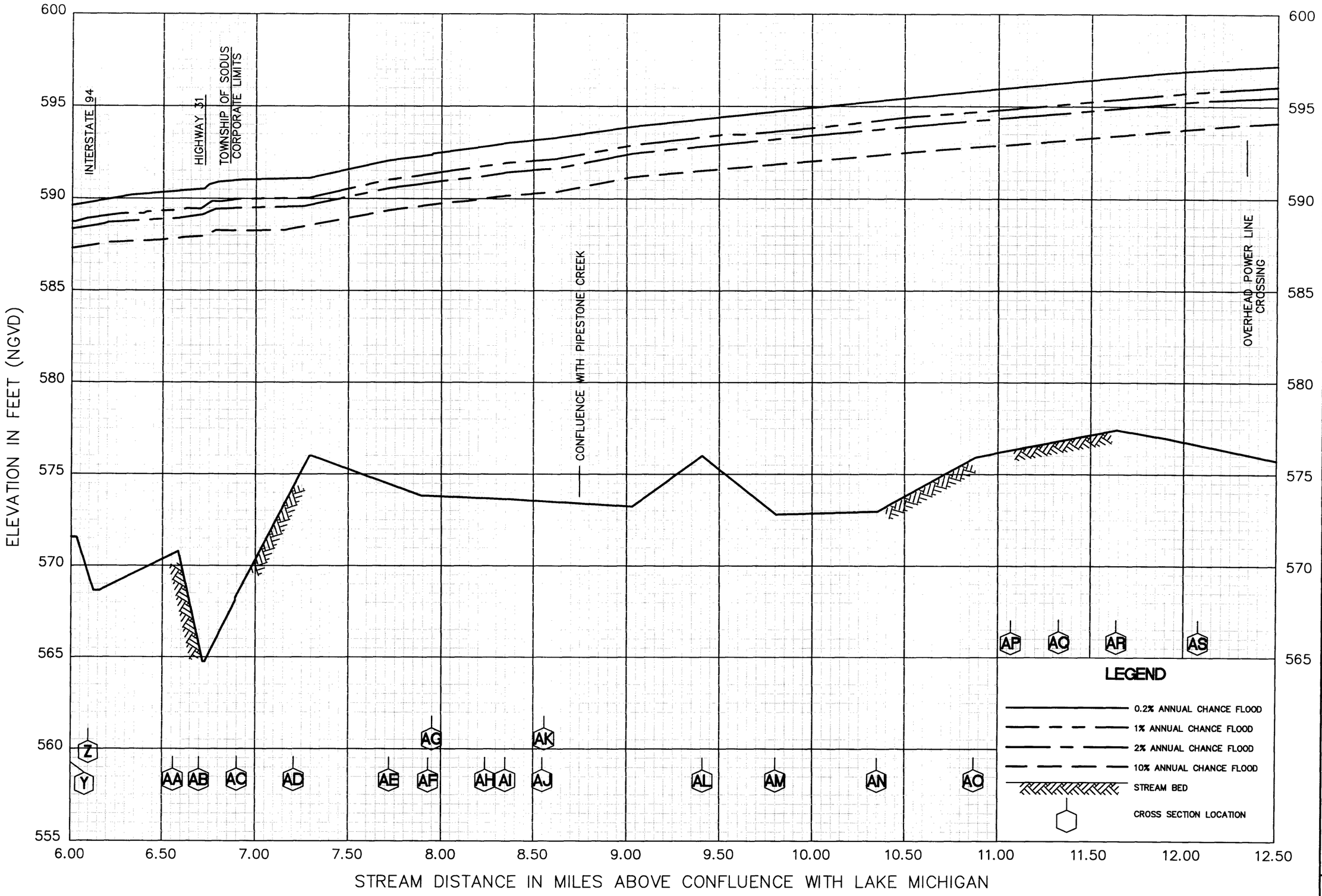

FLOOD PROFILES

ST. JOSEPH RIVER

FEDERAL EMERGENCY MANAGEMENT AGENCY

BERRIEN COUNTY, MICHIGAN

(ALL JURISDICTIONS)

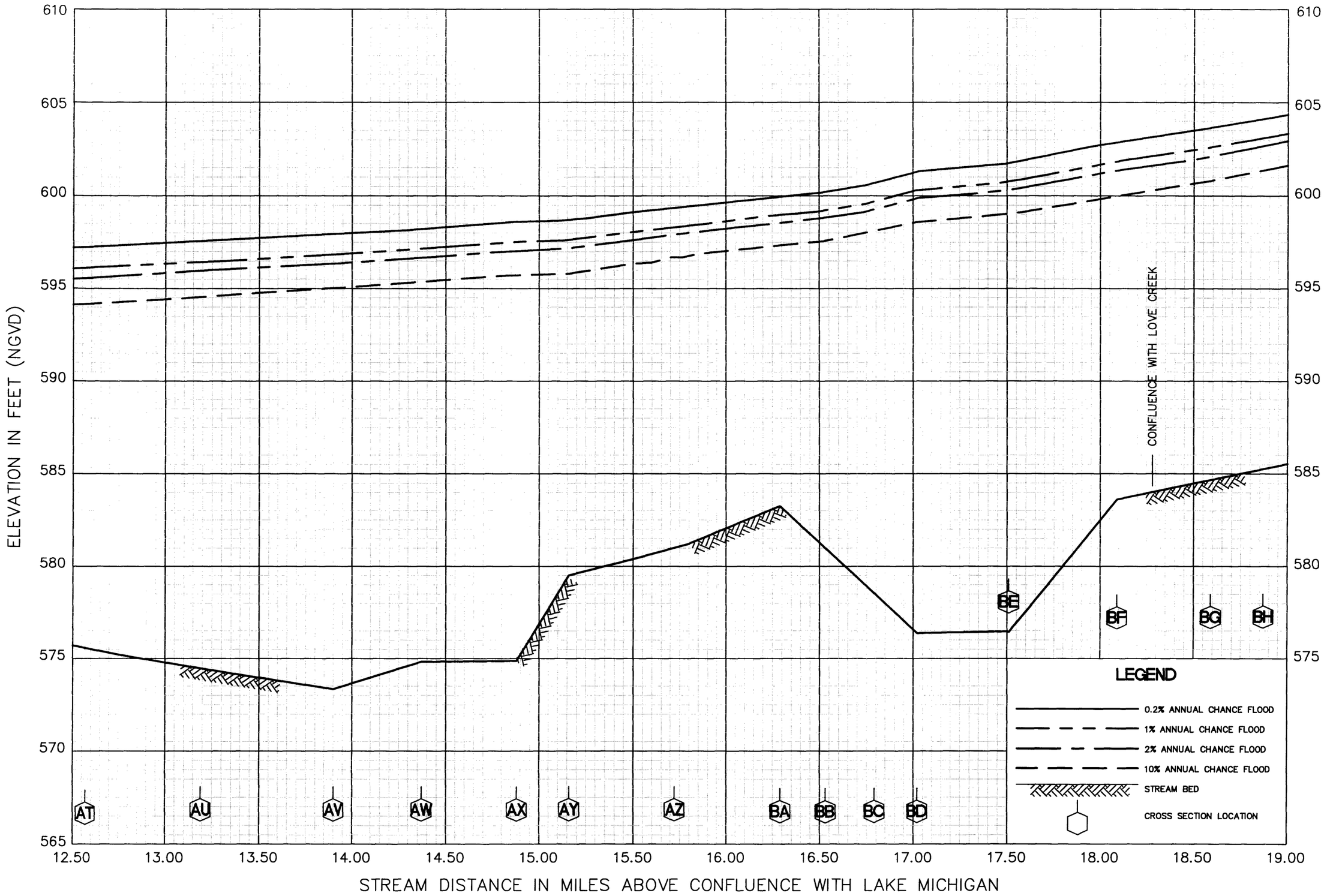

FLOOD PROFILES

ST. JOSEPH RIVER

FEDERAL EMERGENCY MANAGEMENT AGENCY

BERRIEN COUNTY, MICHIGAN

(ALL JURISDICTIONS)

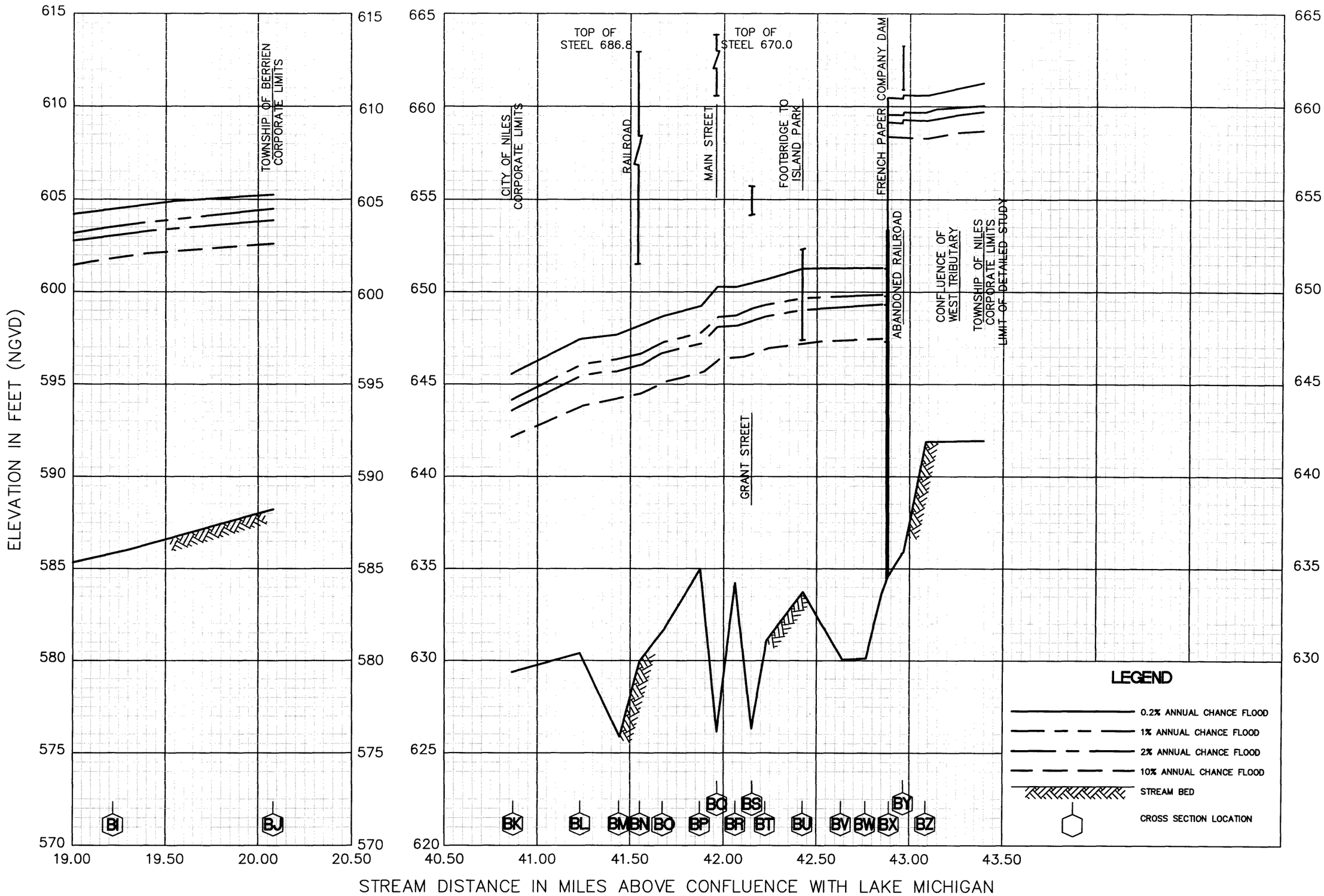

FLOOD PROFILES

ST. JOSEPH RIVER

FEDERAL EMERGENCY MANAGEMENT AGENCY

BERRIEN COUNTY, MICHIGAN

(ALL JURISDICTIONS)

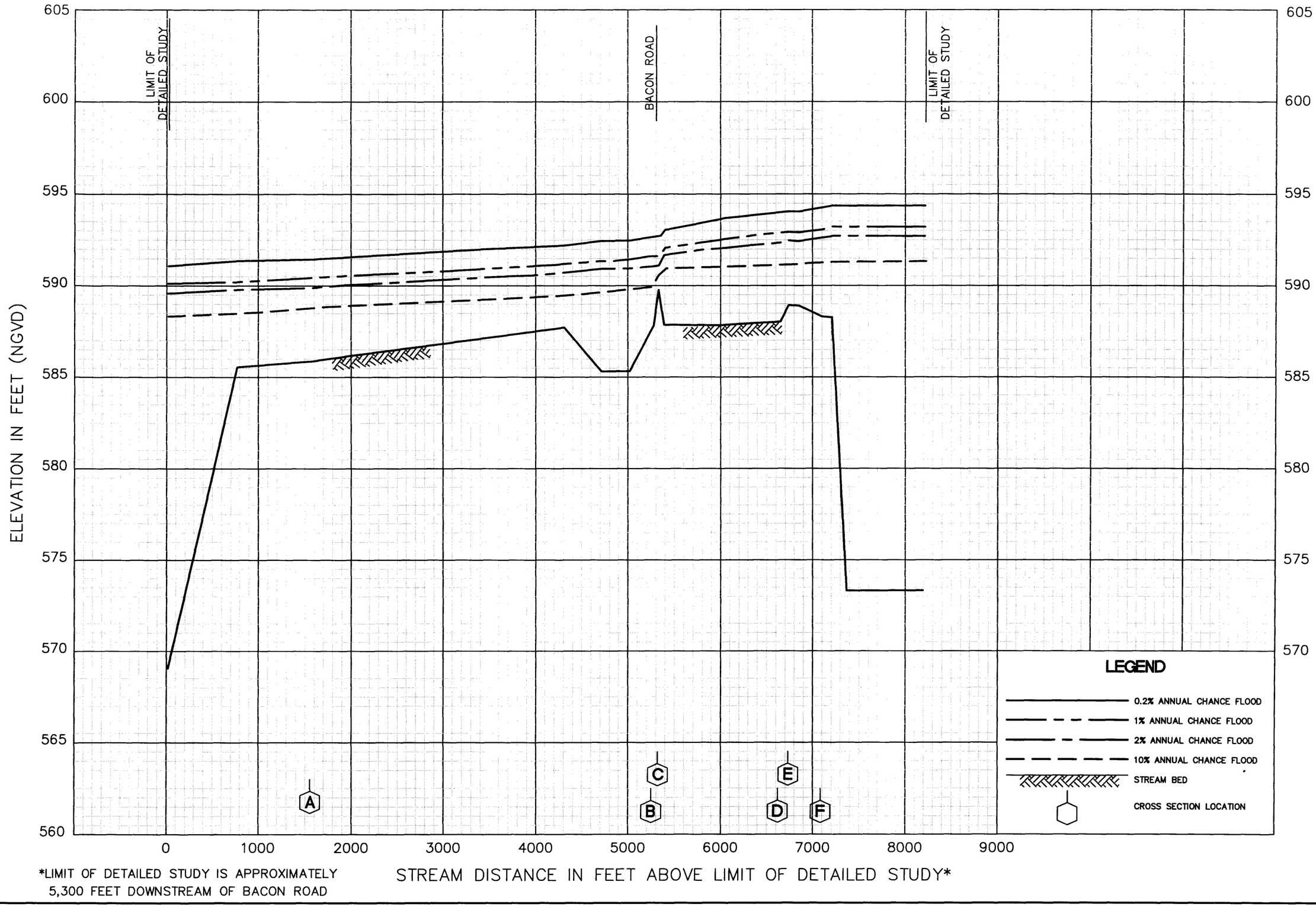

*LIMIT OF DETAILED STUDY IS APPROXIMATELY 5,300 FEET DOWNSTREAM OF BACON ROAD

FLOOD PROFILES

ST. JOSEPH RIVER (LEFT OVERBANK)

FEDERAL EMERGENCY MANAGEMENT AGENCY

BERRIEN COUNTY, MICHIGAN

(ALL JURISDICTIONS)

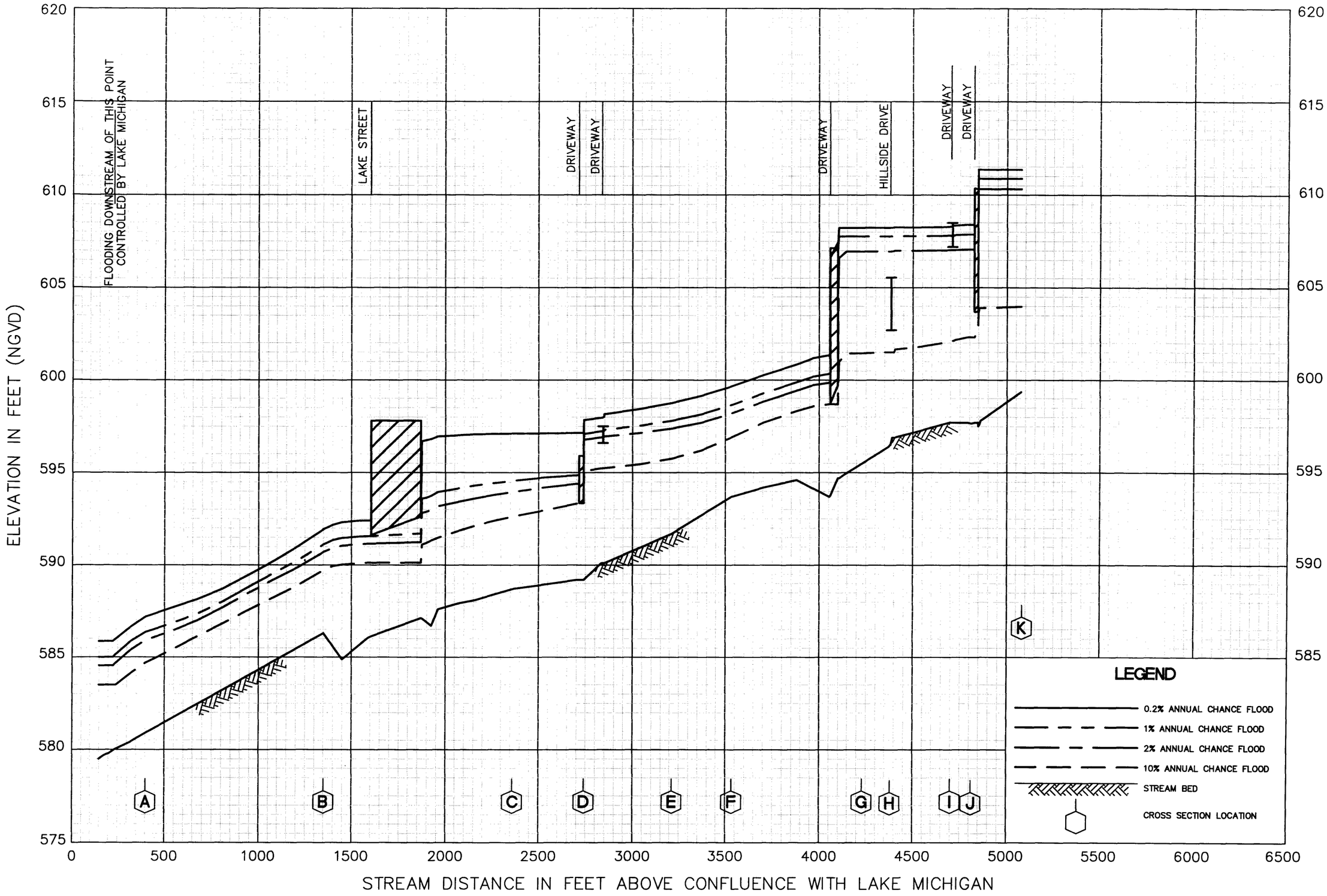

FLOOD PROFILES

TANNER CREEK

FEDERAL EMERGENCY MANAGEMENT AGENCY

BERRIEN COUNTY, MICHIGAN

(ALL JURISDICTIONS)

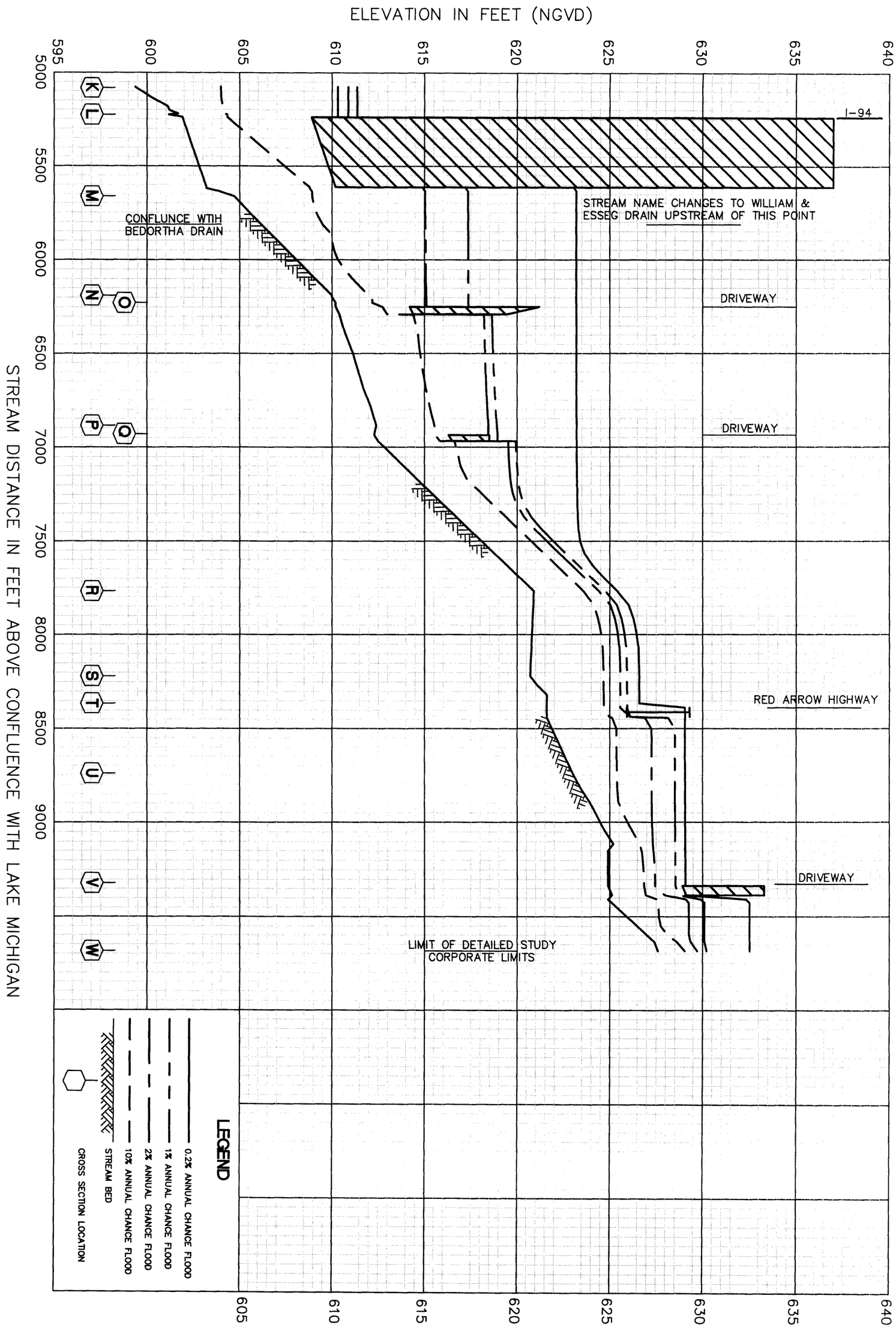

FEDERAL EMERGENCY MANAGEMENT AGENCY

BERRIEN COUNTY, MICHIGAN

(ALL JURISDICTIONS)

FLOOD PROFILES

TANNER CREEK, WILLIAM AND ESSEG DRAIN

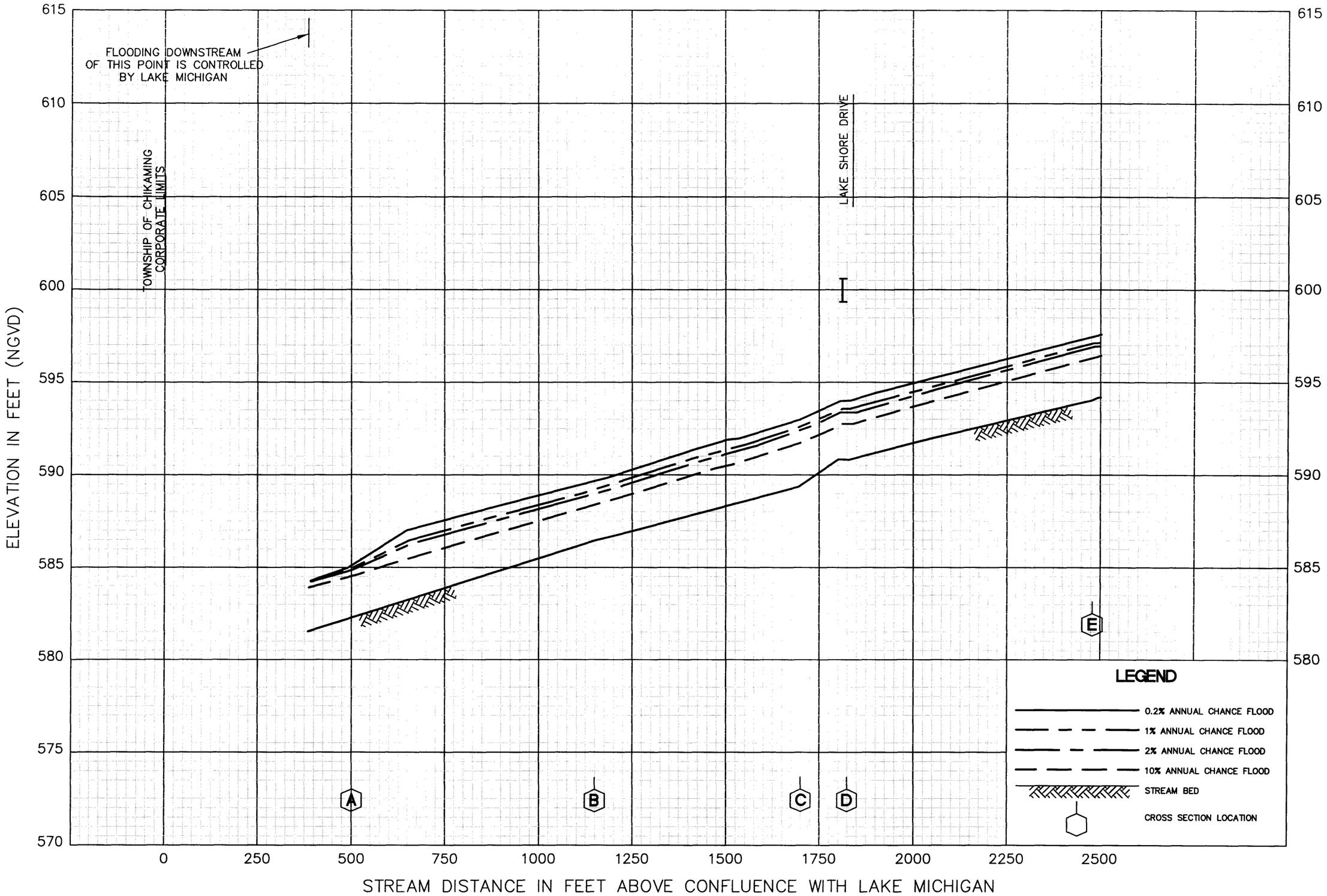

FLOOD PROFILES

TRIBURARY A

FEDERAL EMERGENCY MANAGEMENT AGENCY

BERRIEN COUNTY, MICHIGAN

(ALL JURISDICTIONS)

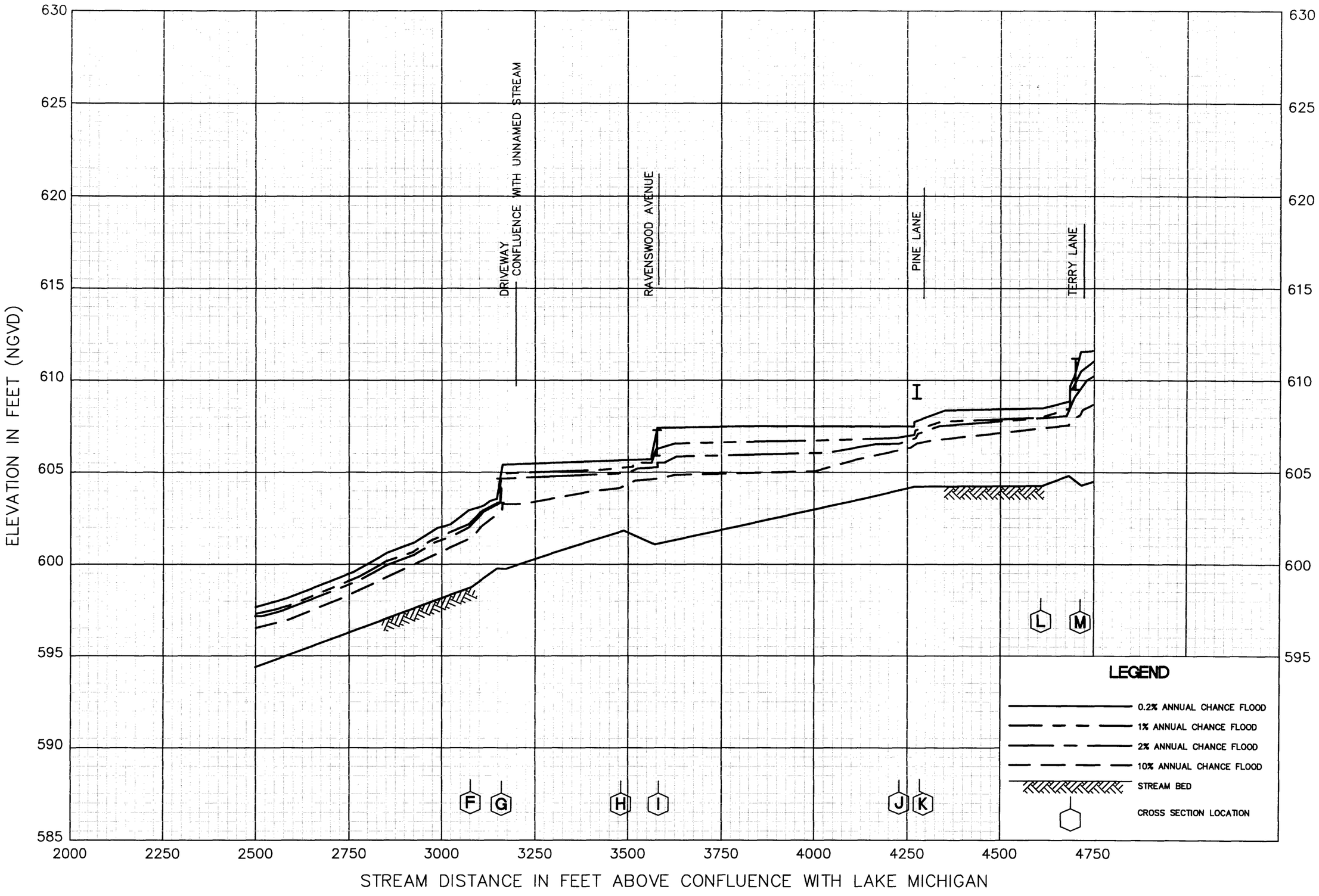

FLOOD PROFILES

TRIBURARY A

FEDERAL EMERGENCY MANAGEMENT AGENCY

BERRIEN COUNTY, MICHIGAN

(ALL JURISDICTIONS)

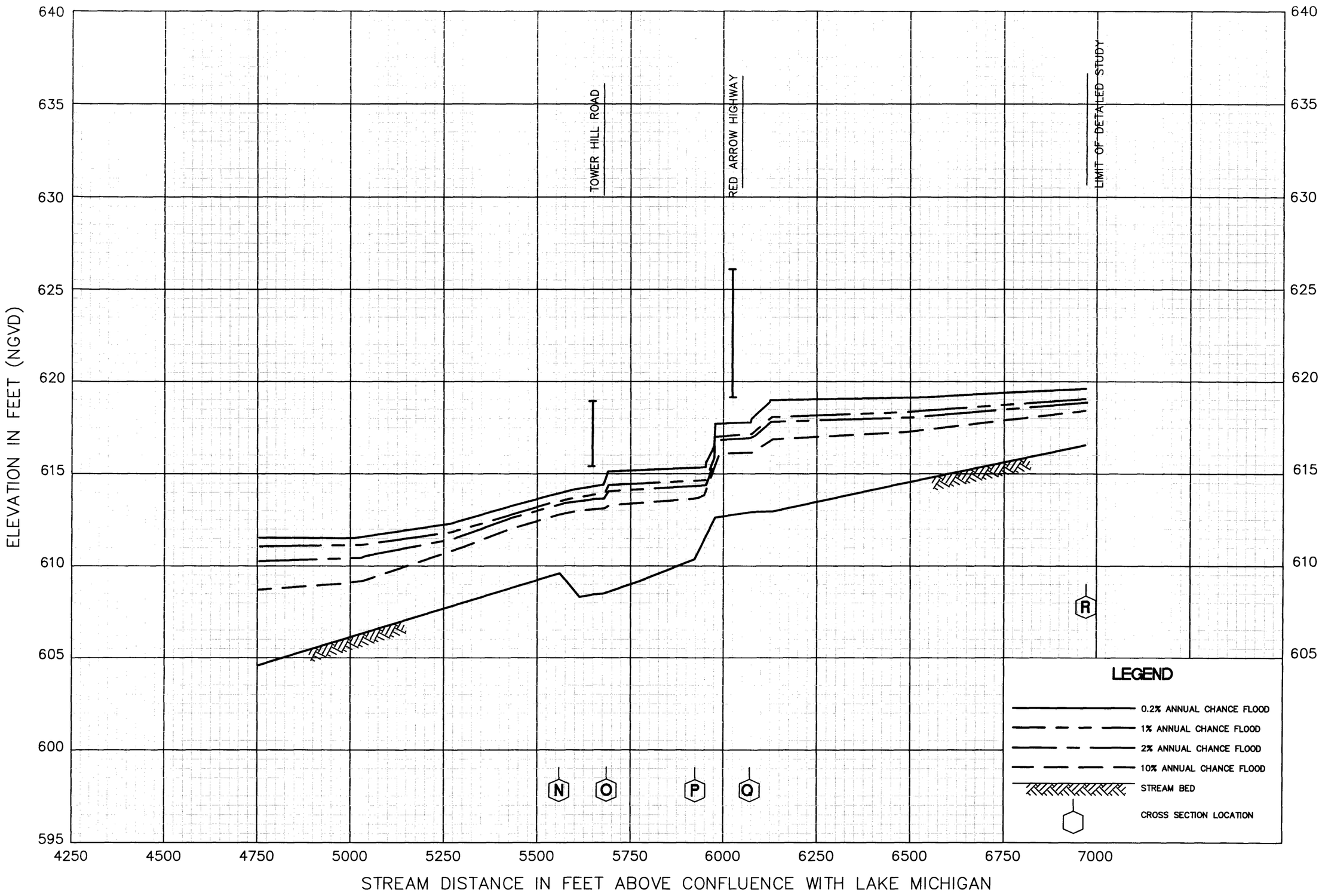

FLOOD PROFILES

TRIBURARY A

FEDERAL EMERGENCY MANAGEMENT AGENCY

BERRIEN COUNTY, MICHIGAN

(ALL JURISDICTIONS)

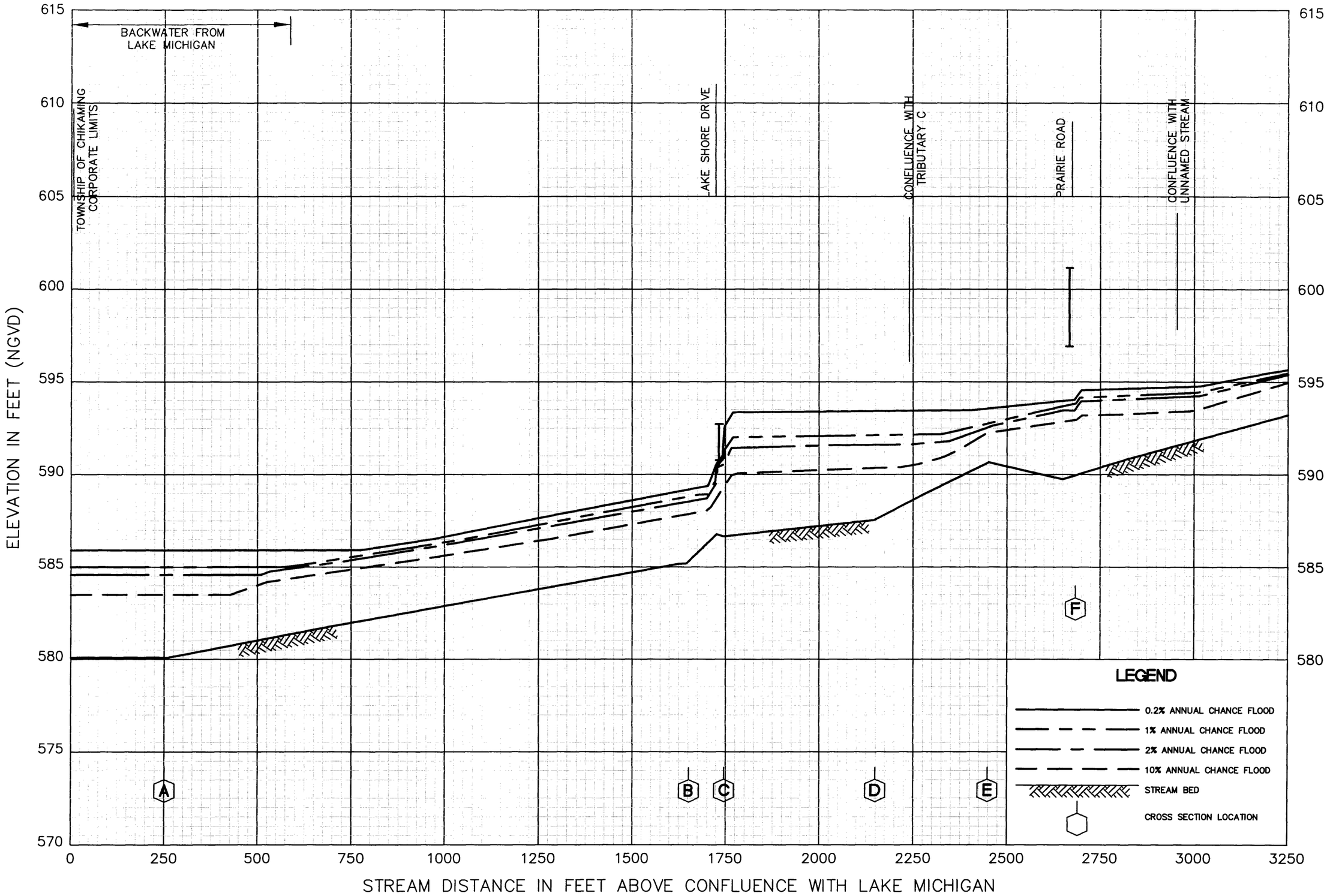

FLOOD PROFILES

TRIBURARY B

FEDERAL EMERGENCY MANAGEMENT AGENCY

BERRIEN COUNTY, MICHIGAN

(ALL JURISDICTIONS)

53P

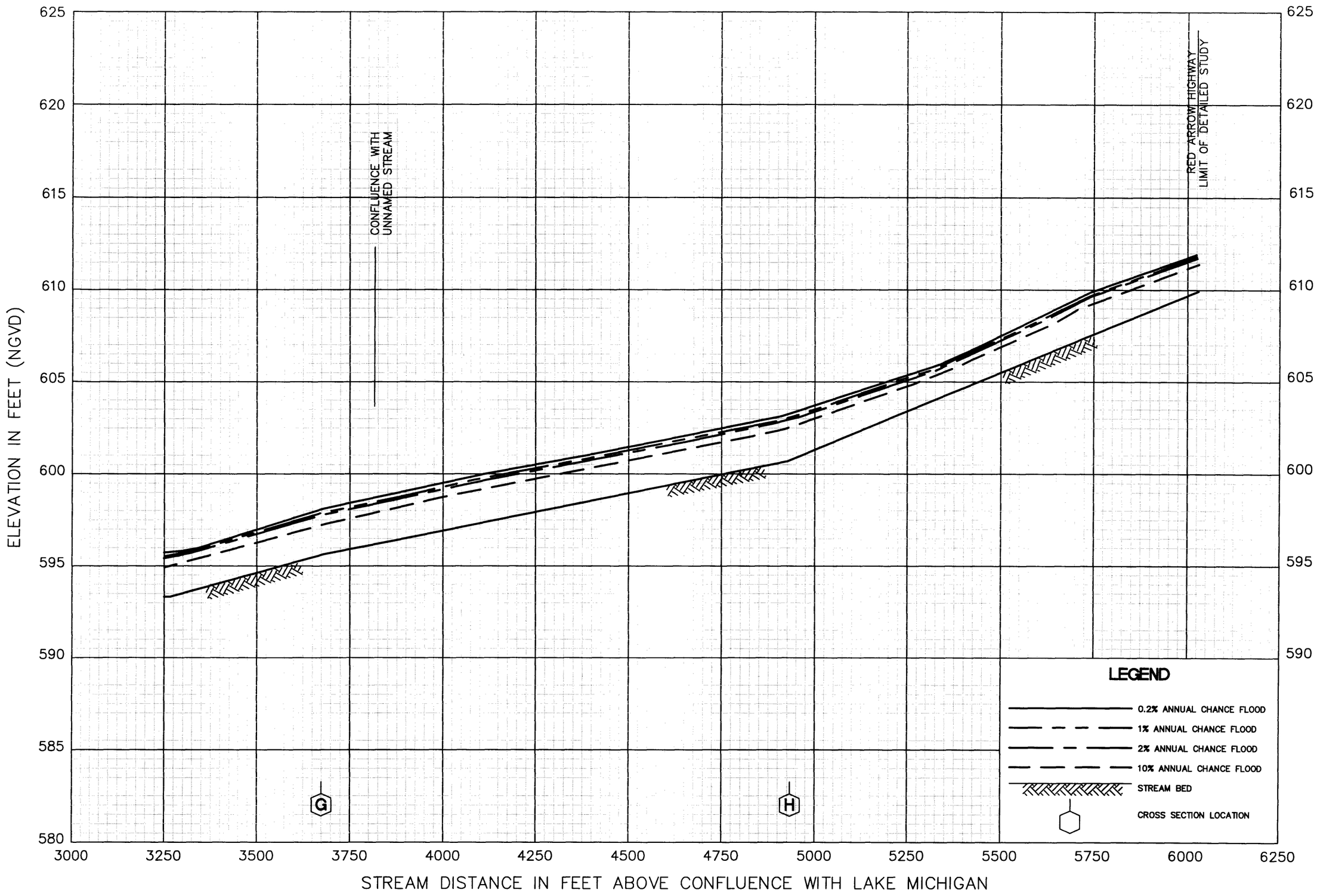

FLOOD PROFILES

TRIBURARY B

FEDERAL EMERGENCY MANAGEMENT AGENCY

BERRIEN COUNTY, MICHIGAN

(ALL JURISDICTIONS)

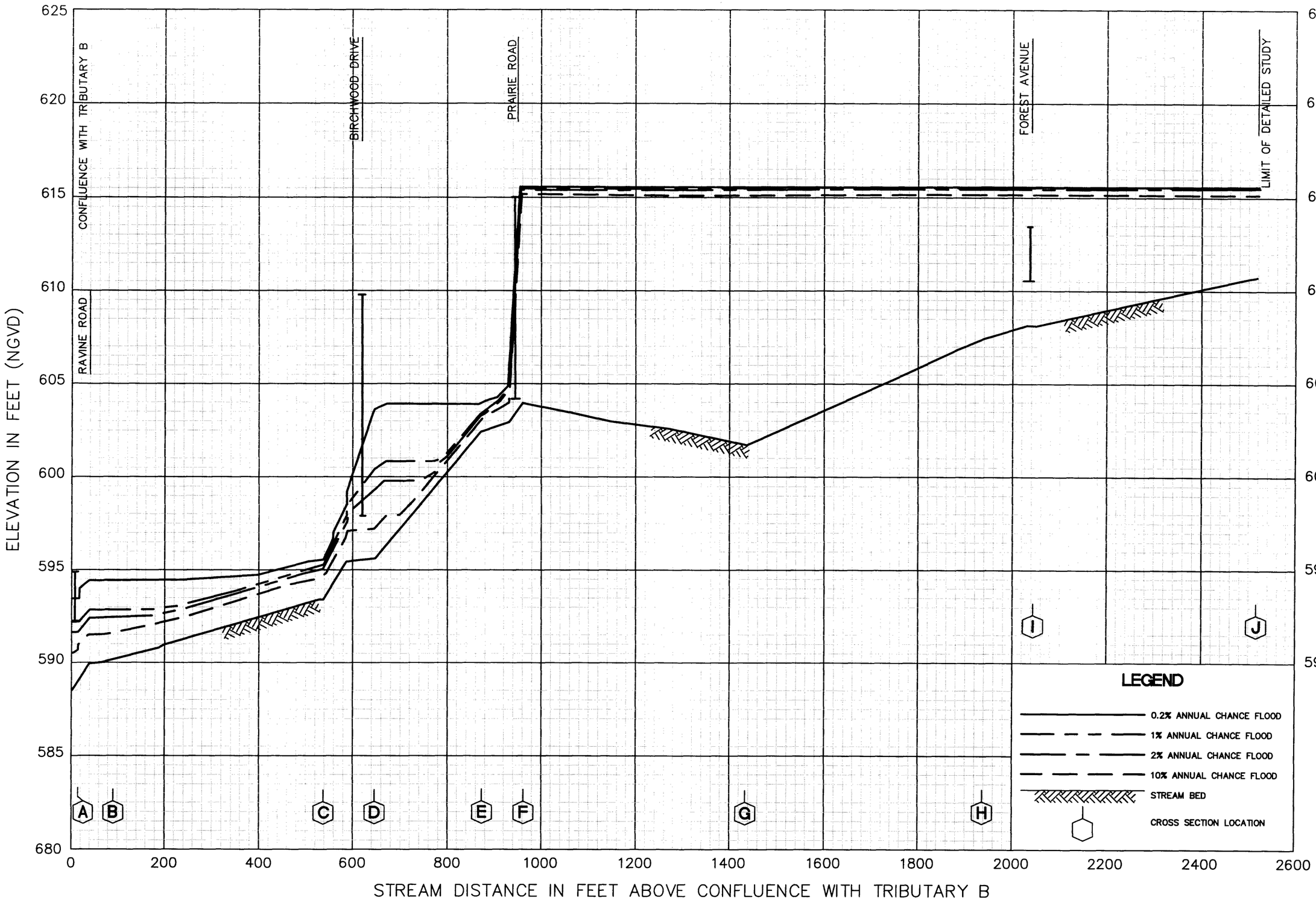

FLOOD PROFILES

TRIBURARY C

FEDERAL EMERGENCY MANAGEMENT AGENCY

BERRIEN COUNTY, MICHIGAN

(ALL JURISDICTIONS)

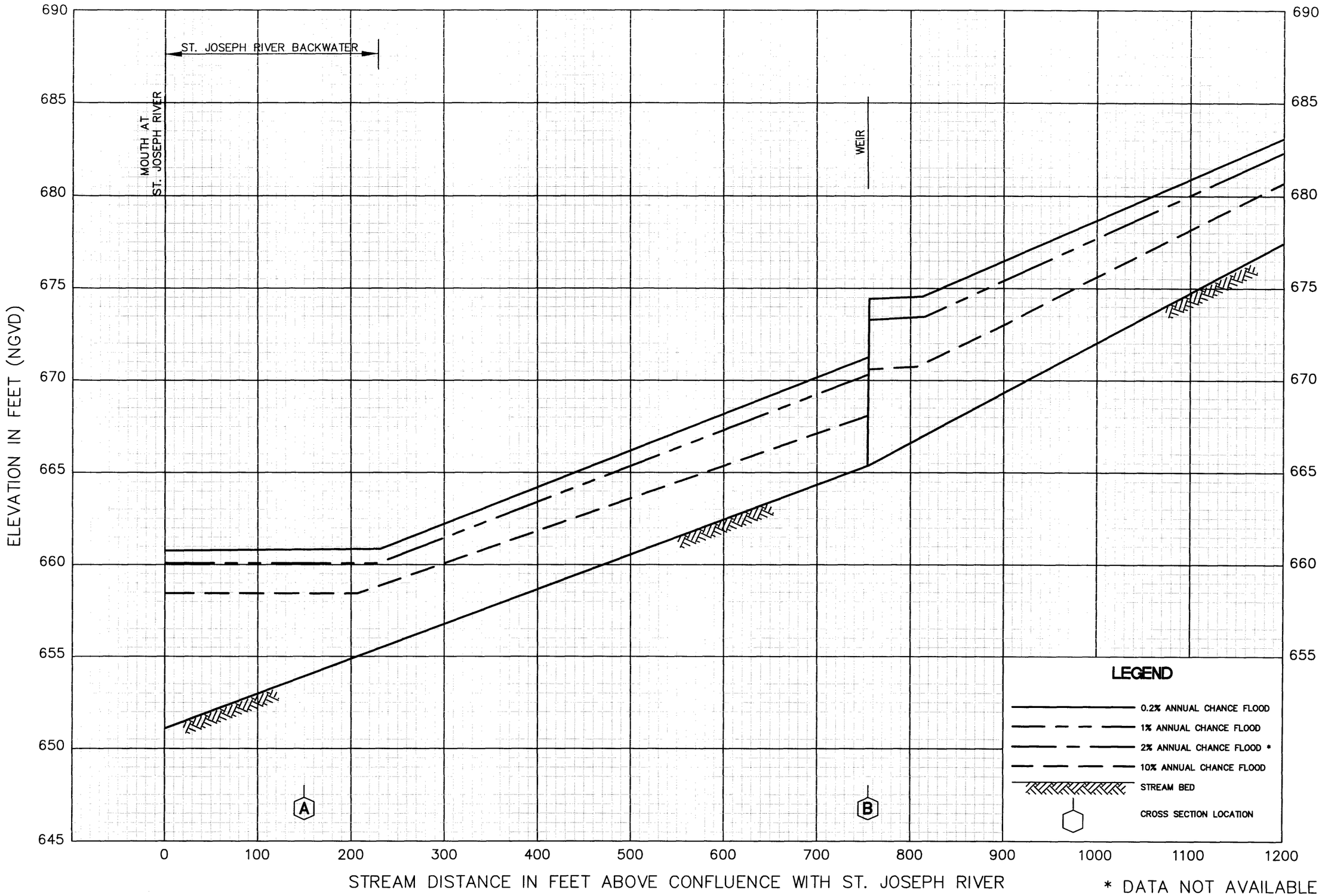

FLOOD PROFILES

WEST TRIBUTARY ST. JOSEPH RIVER

FEDERAL EMERGENCY MANAGEMENT AGENCY

BERRIEN COUNTY, MICHIGAN

(ALL JURISDICTIONS)

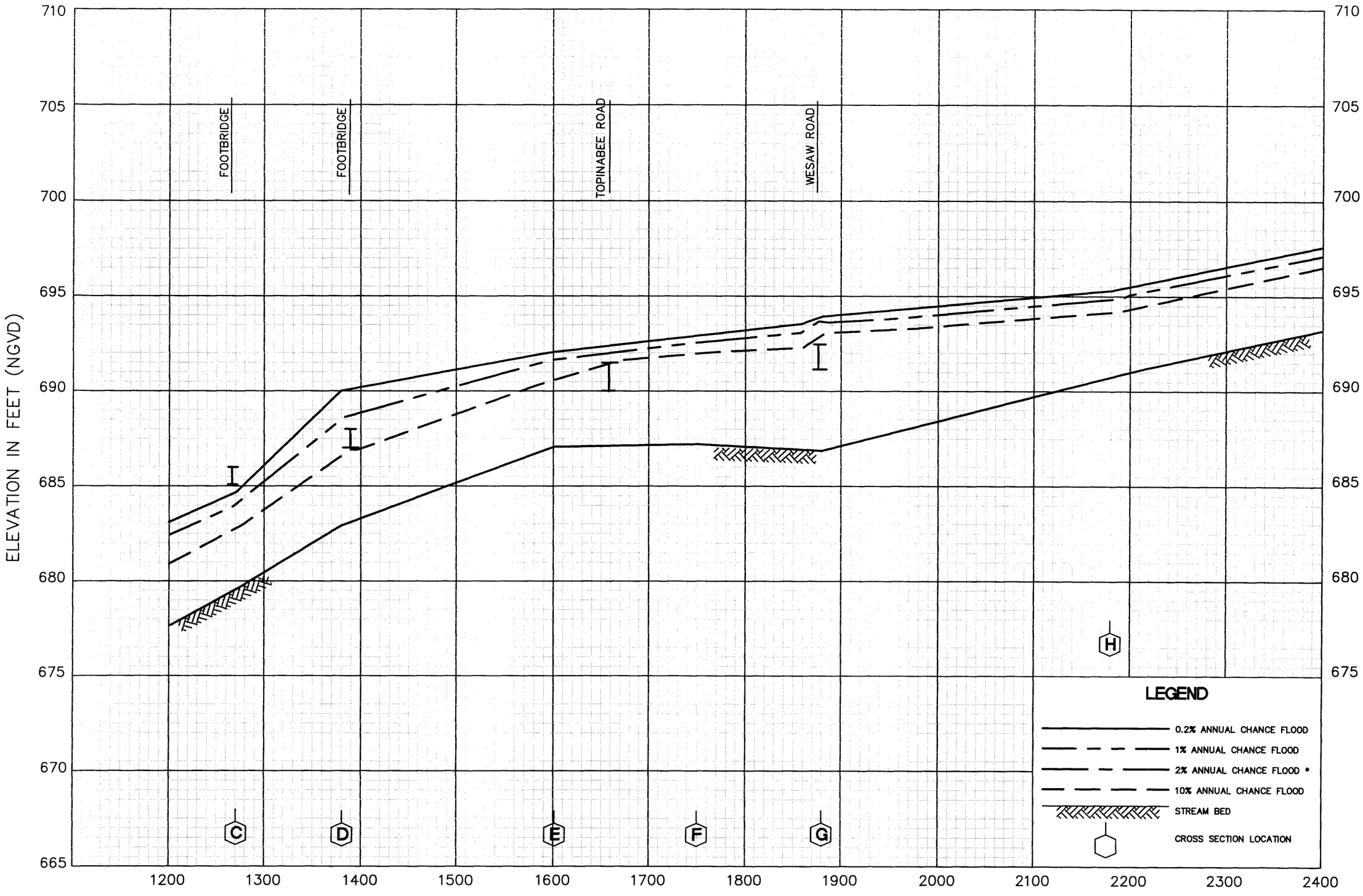

FLOOD PROFILES

WEST TRIBUTARY ST. JOSEPH RIVER

FEDERAL EMERGENCY MANAGEMENT AGENCY

BERRIEN COUNTY, MICHIGAN

(ALL JURISDICTIONS)

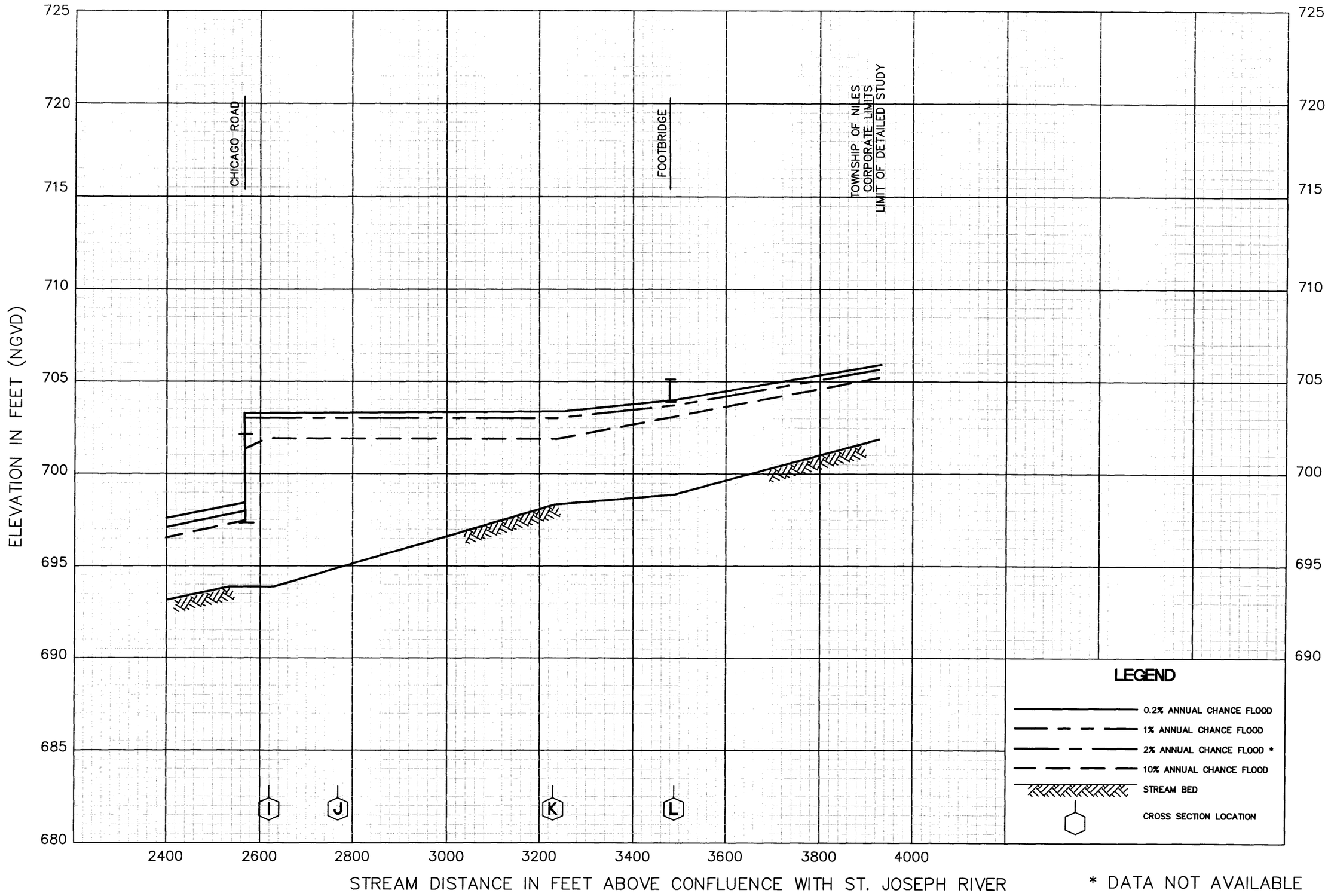

FLOOD PROFILES

WEST TRIBUTARY ST. JOSEPH RIVER

FEDERAL EMERGENCY MANAGEMENT AGENCY

BERRIEN COUNTY, MICHIGAN

(ALL JURISDICTIONS)

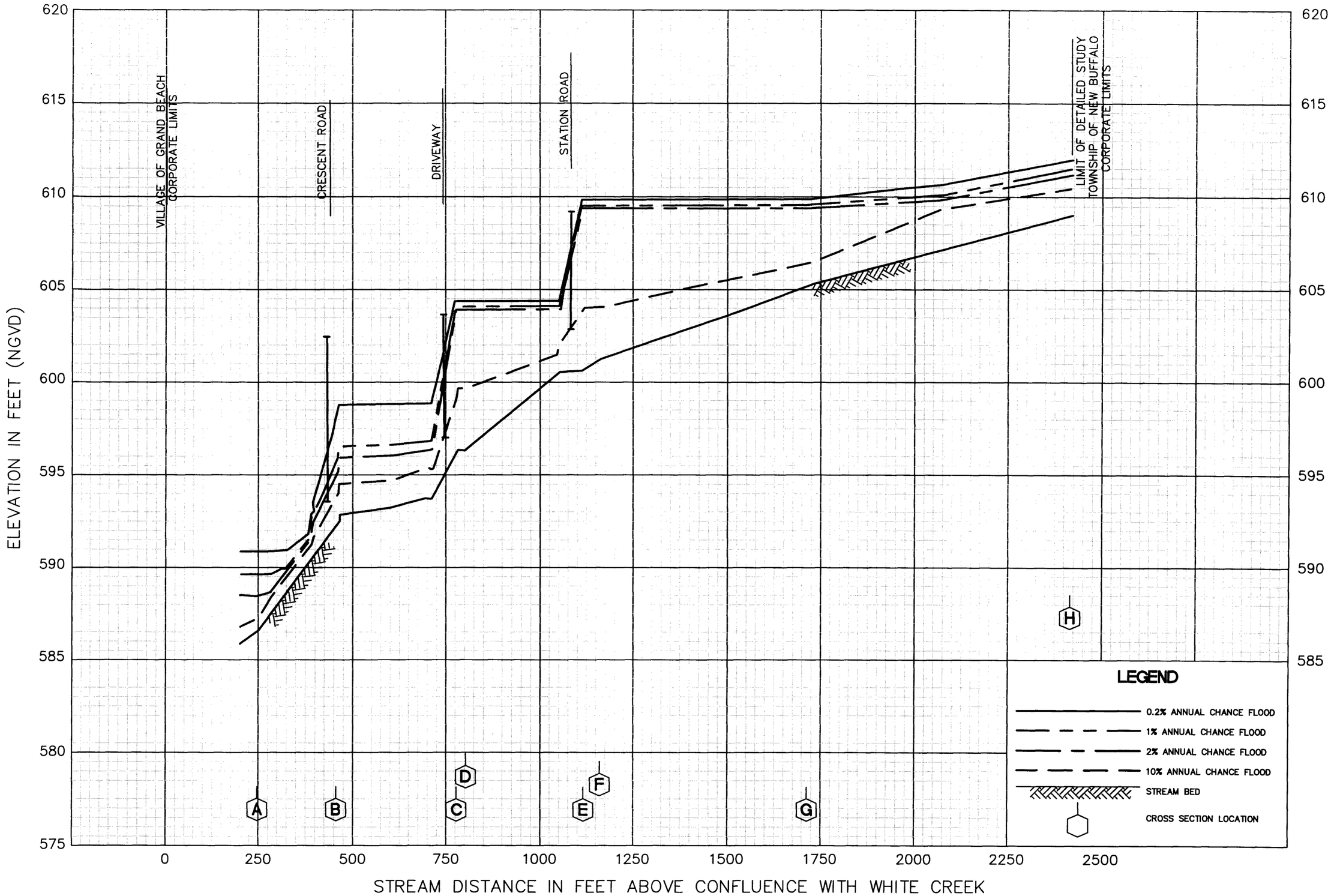

FLOOD PROFILES

WHITE CREEK - EAST BRANCH

FEDERAL EMERGENCY MANAGEMENT AGENCY

BERRIEN COUNTY, MICHIGAN

(ALL JURISDICTIONS)

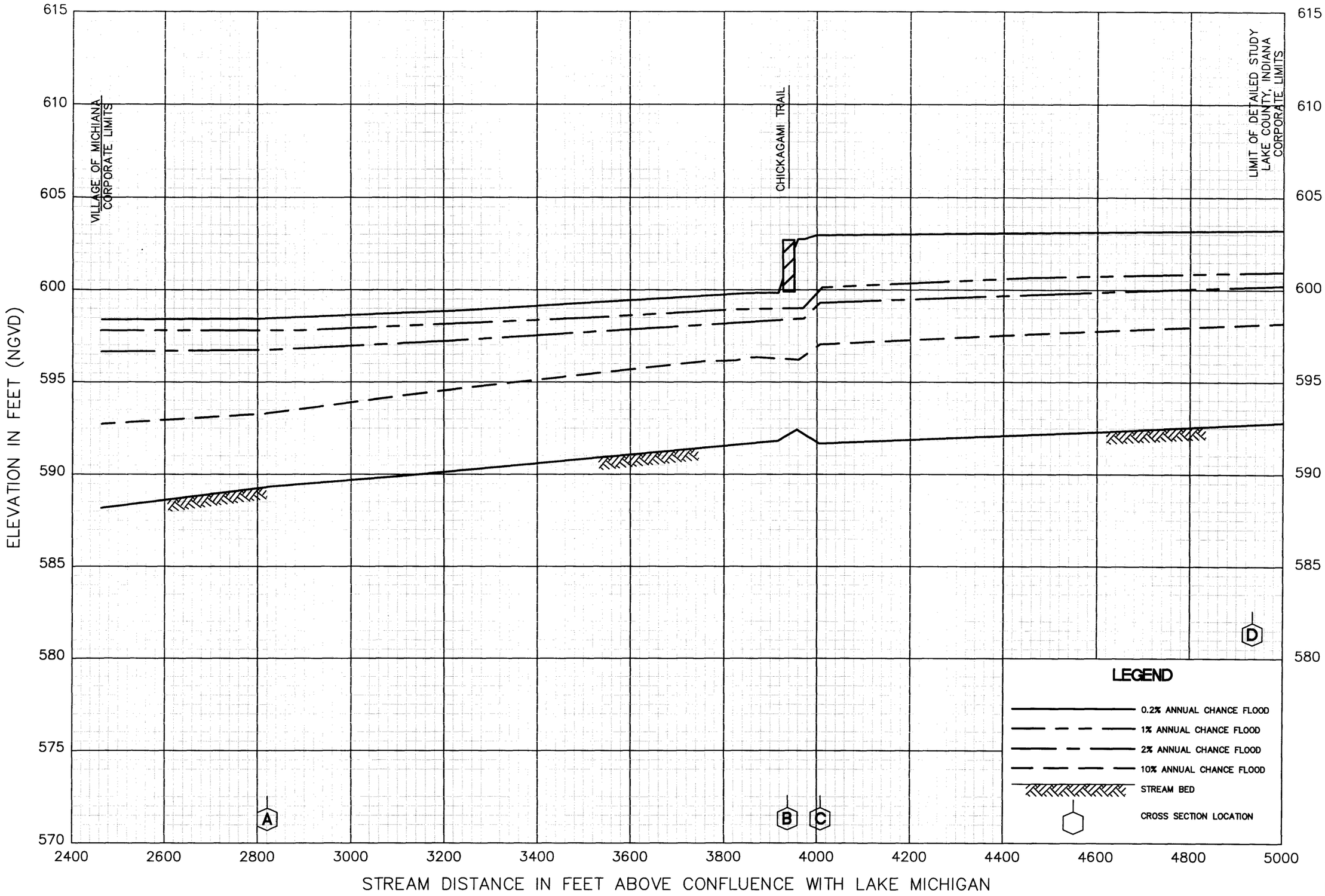

FLOOD PROFILES

WHITE CREEK - WEST BRANCH

FEDERAL EMERGENCY MANAGEMENT AGENCY

BERRIEN COUNTY, MICHIGAN

(ALL JURISDICTIONS)

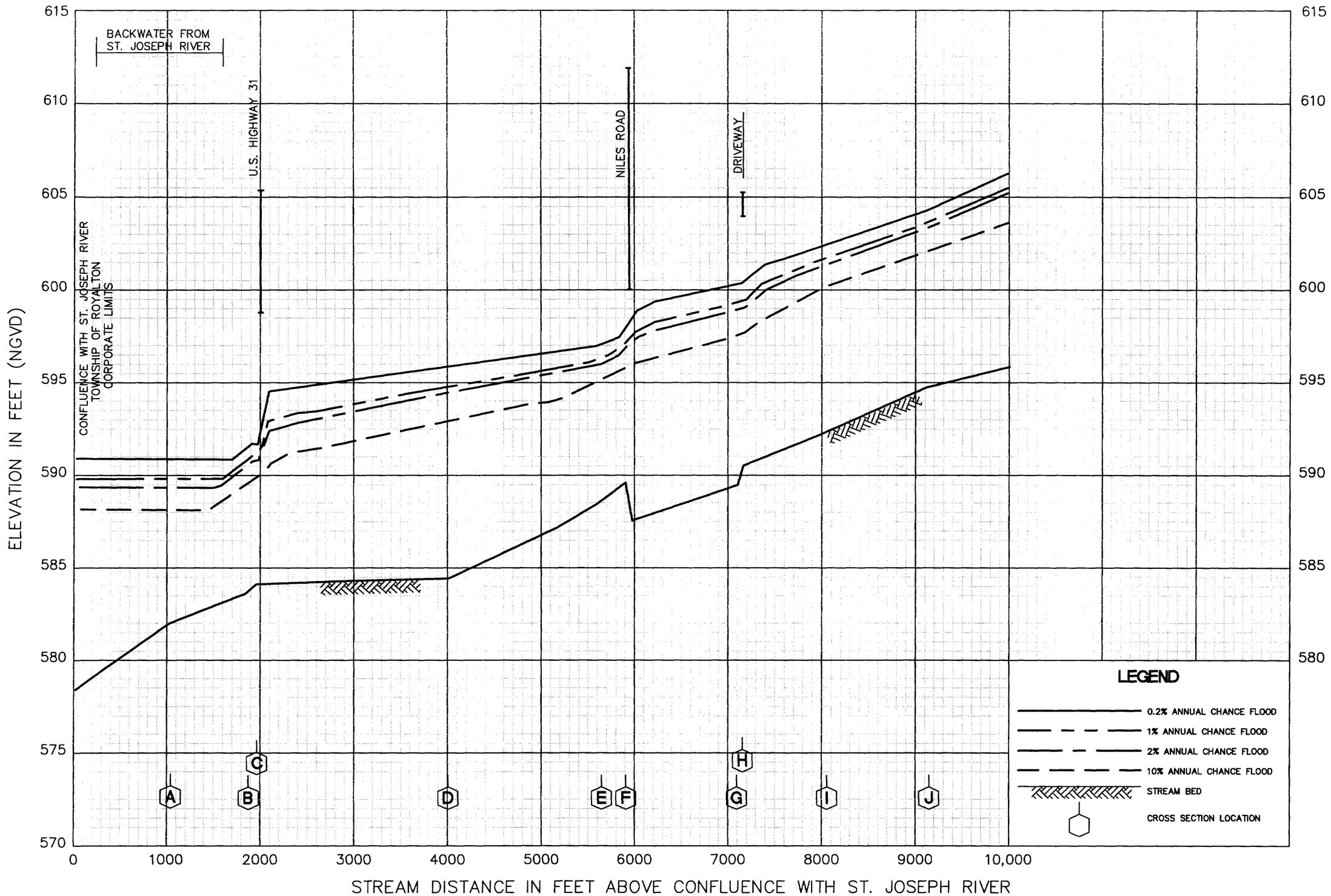

FLOOD PROFILES

YELLOW CREEK

FEDERAL EMERGENCY MANAGEMENT AGENCY

BERRIEN COUNTY, MICHIGAN

(ALL JURISDICTIONS)

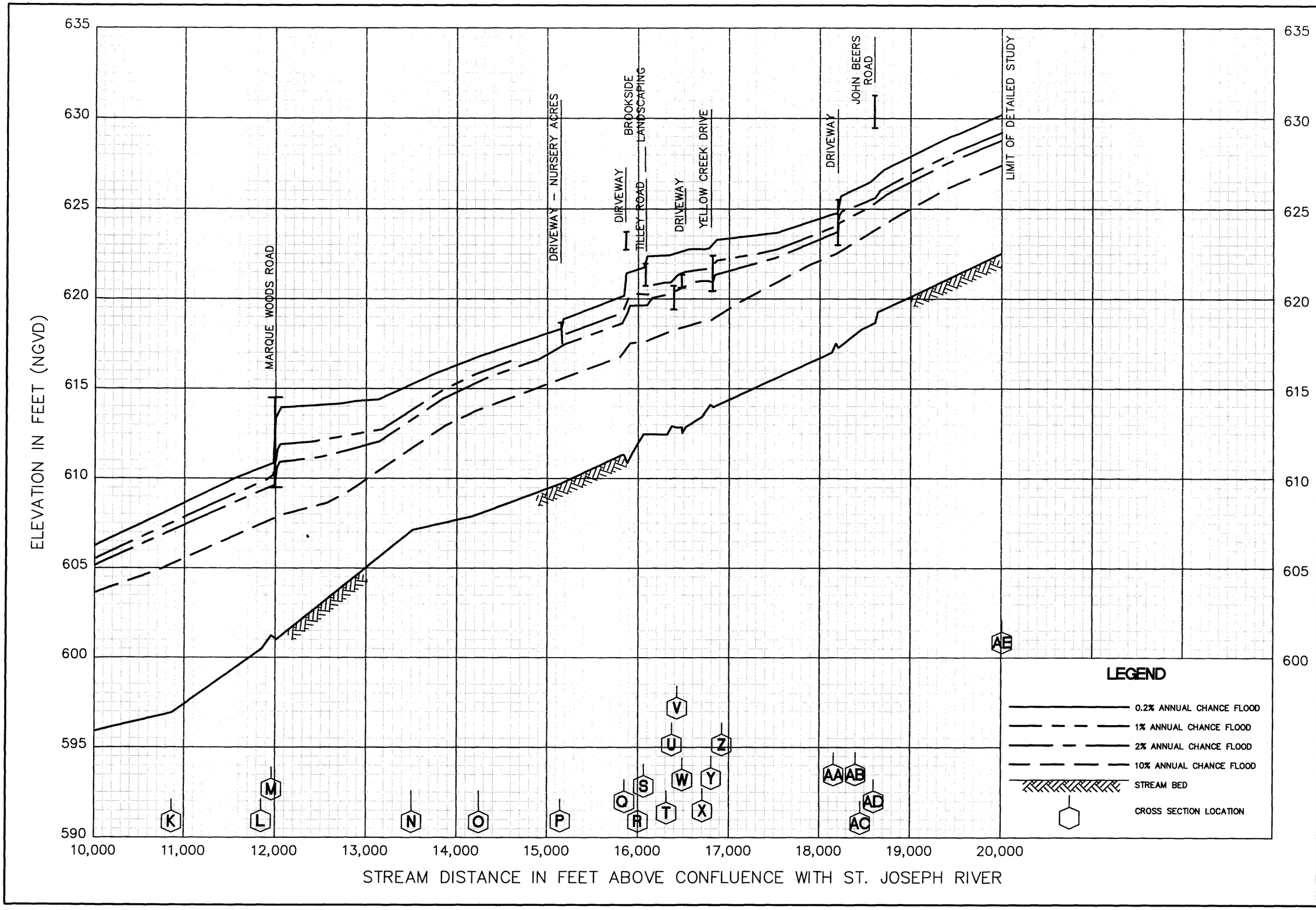

FLOOD PROFILES

YELLOW CREEK

FEDERAL EMERGENCY MANAGEMENT AGENCY

BERRIEN COUNTY, MICHIGAN

(ALL JURISDICTIONS)